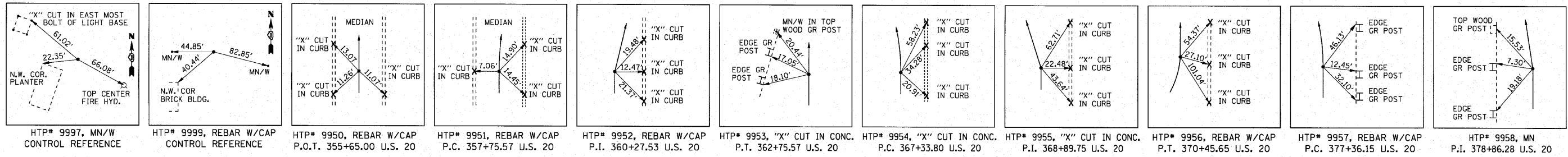
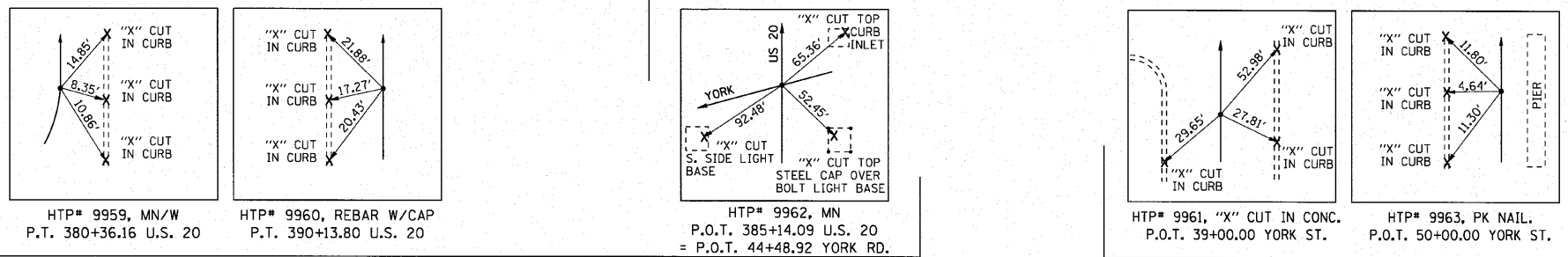


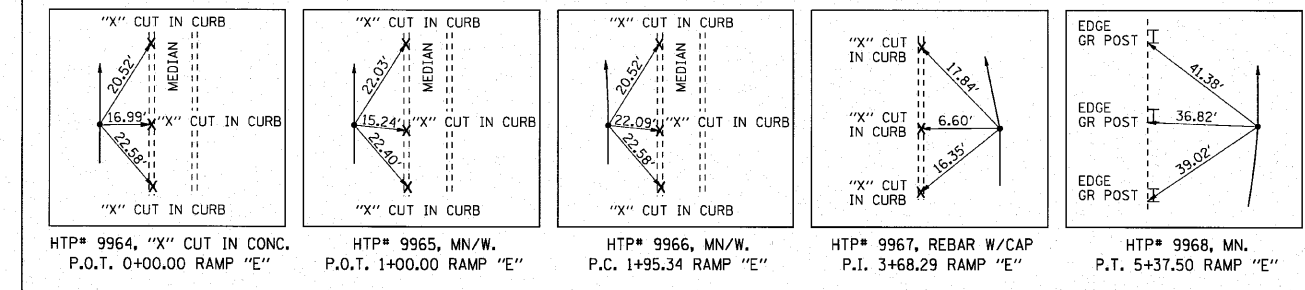
LAKE STREET / U.S. 20



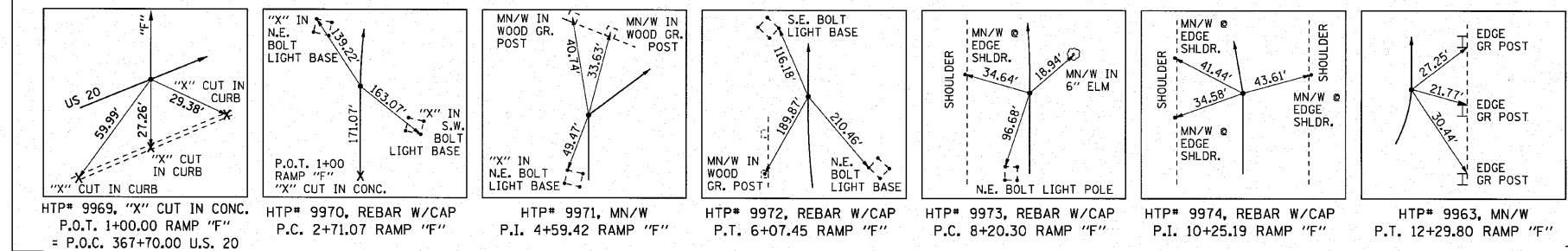
YORK STREET



RAMP "E"



RAMP "F"



FILE NAME =
references.dgn

USER NAME = I00T(ang)

DESIGNED -

REVISED -

DRAWN - PRH

REVISED -

PLOT SCALE = 50.0000' / 1"

CHECKED - SRG

REVISED -

PLOT DATE = 3/19/2010

DATE - 1/18/10

REVISED -

STATE OF ILLINOIS
DEPARTMENT OF TRANSPORTATION

REFERENCE TIES

SCALE: N.T.S. SHEET NO. 42 OF SHEETS STA. N/A TO STA. N/A

F.A.I. RTE.	SECTION	COUNTY	TOTAL SHEETS	SHEET NO.
3537	(4Y & 22-3R-2)	DUPAGE	284	42
FED. ROAD DIST. NO. ILLINOIS FED. AID PROJECT			CONTRACT NO. 62093	