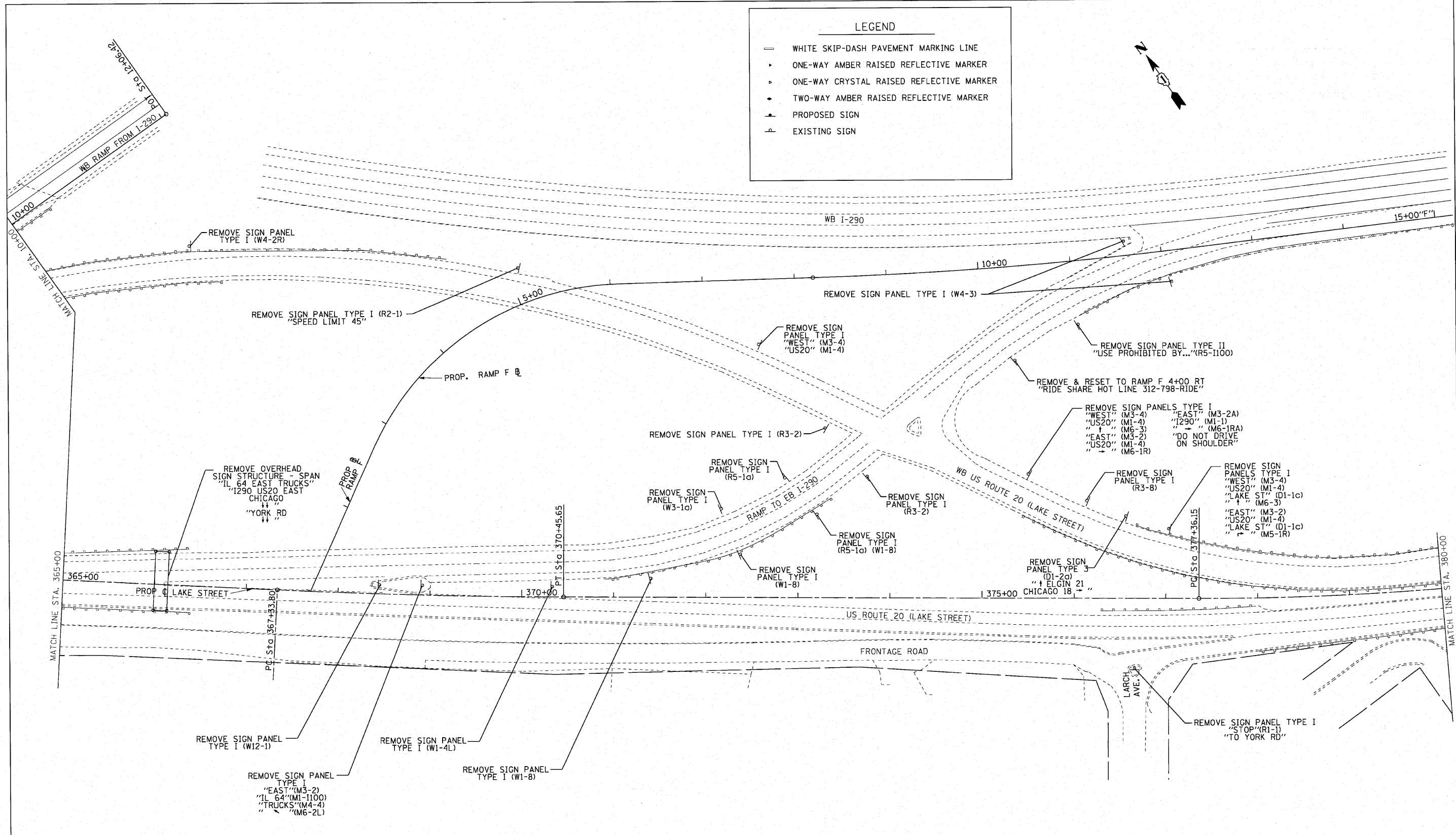
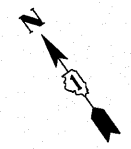


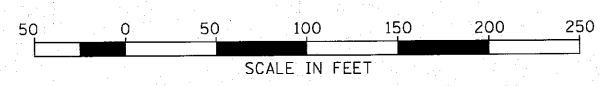
LEGEND

- WHITE SKIP-DASH PAVEMENT MARKING LINE
- ▶ ONE-WAY AMBER RAISED REFLECTIVE MARKER
- ◀ ONE-WAY CRYSTAL RAISED REFLECTIVE MARKER
- ◆ TWO-WAY AMBER RAISED REFLECTIVE MARKER
- ▲ PROPOSED SIGN
- ◻ EXISTING SIGN



SIGN NOTE

EXISTING SIGNS ARE TO BE REMOVED AND DISCARDED UNLESS THEY ARE LABELED TO BE RESET. THE CONTRACTOR SHALL BE RESPONSIBLE FOR THE CONDITION OF THE SIGNS.



FILE NAME = signing-plan-exst.dgn	USER NAME = IDOT(eng)	DESIGNED -	REVISED -
signing-plan-exst.dgn		DRAWN - BLV	REVISED -
PLOT SCALE = 1"=50'		CHECKED - SRG	REVISED -
PLOT DATE = 1/13/2010		DATE - 1/18/10	REVISED -

**STATE OF ILLINOIS
DEPARTMENT OF TRANSPORTATION**

**U.S. ROUTE 20 (LAKE STREET)
EXISTING SIGNING PLAN**

SCALE: 1"=50' SHEET NO. 177 OF SHEETS STA. 365+00 TO STA. 380+00

F.A.U. RTE.	SECTION	COUNTY	TOTAL SHEETS	SHEET NO.
3537	(4Y & 22-31R-2)	DUPAGE	284	177
CONTRACT NO. 62093				
ILLINOIS FED. AID PROJECT				