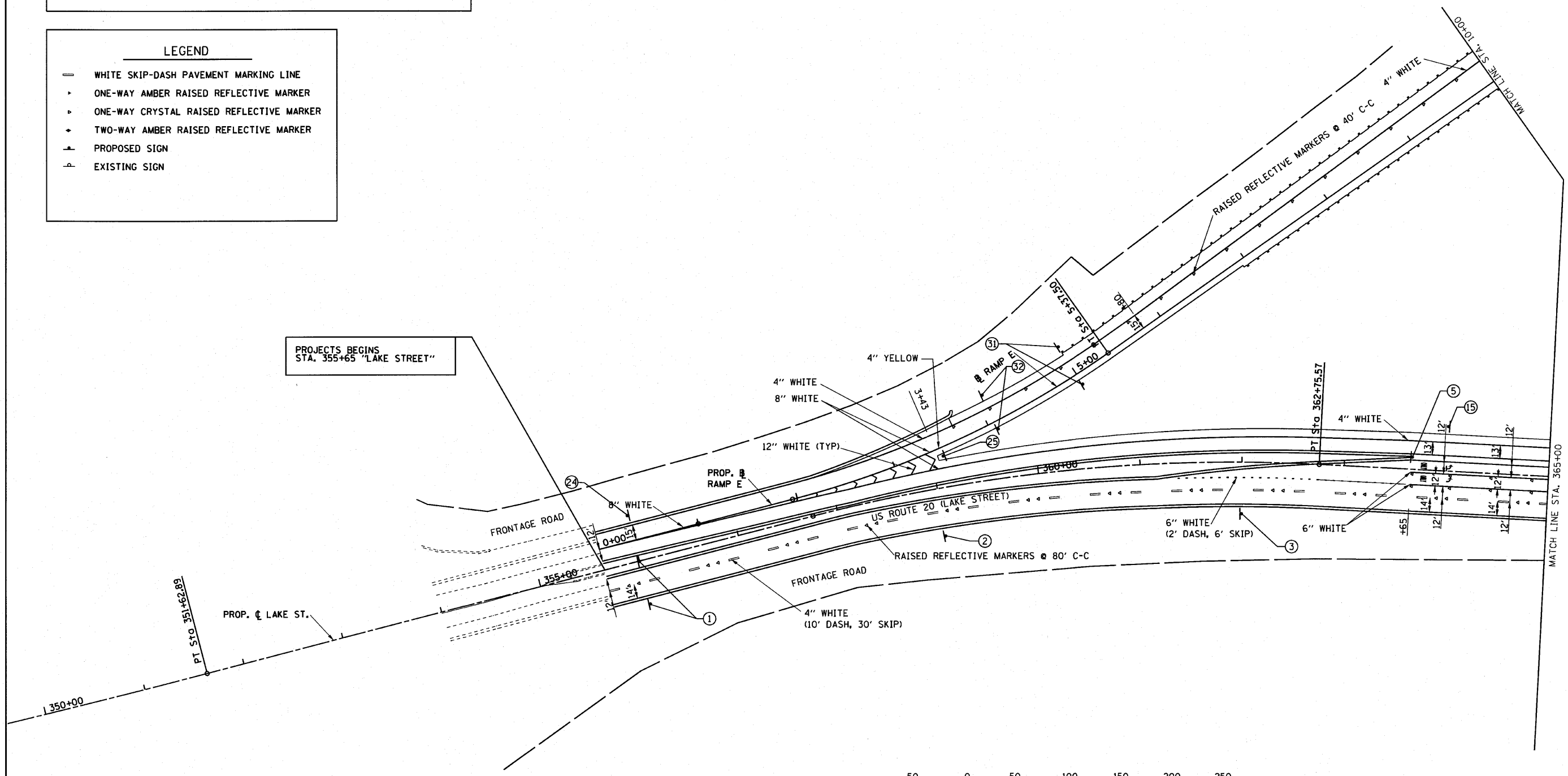



SIGN NOTES

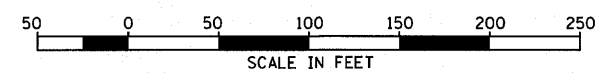
- 1) ALL SIGNS SHALL BE FABRICATED AND ERECTED IN ACCORDANCE WITH THE ILLINOIS MANUAL ON UNIFORM TRAFFIC CONTROL DEVICES.
- 2) ALL NEW SIGNS ARE TO BE MOUNTED ON NEW SUPPORTS UNTIL COMPLETION OF DESIGN OF NEW SIGNALS AND LIGHTING.

LEGEND

- WHITE SKIP-DASH PAVEMENT MARKING LINE
- ▶ ONE-WAY AMBER RAISED REFLECTIVE MARKER
- ▷ ONE-WAY CRYSTAL RAISED REFLECTIVE MARKER
- ◄ TWO-WAY AMBER RAISED REFLECTIVE MARKER
- ▲ PROPOSED SIGN
- ◌ EXISTING SIGN



PROJECTS BEGINS
STA. 355+65 "LAKE STREET"



FILE NAME = signing-plan_prop.dgn *FILEL*	USER NAME = mremfer	DESIGNED -	REVISED -	STATE OF ILLINOIS DEPARTMENT OF TRANSPORTATION	U.S. ROUTE 20 (LAKE STREET) & RAMP "E" PROPOSED SIGNING PLAN	F.A.U. RTE.	SECTION	COUNTY	TOTAL SHEETS	SHEET NO.
	PLOT SCALE = 1"=50'	DRAWN - BLV	REVISED -			3537	(4Y & 22-3R-2)	DUPAGE	284	180
	PLOT DATE = 6/8/2010	CHECKED - SRG	REVISED -			CONTRACT NO. 62093				
	DATE - 1/18/10	REVISOR -	REVISED -			ILLINOIS FED. AID PROJECT				