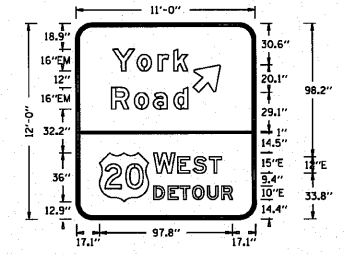


SIGN DETAIL
I:50



SIGN NUMBER	York detour
WIDTH x HGT.	11'-0" x 12'-0"
BORDER WIDTH	2"
CORNER RADIUS	12"
MOUNTING	Overhead
BACKGROUND	TYPE: Reflective COLOR: Orange/Orange
LEGEND/BORDER	TYPE: Reflective COLOR: Black

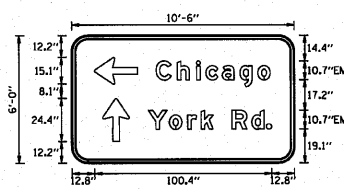
SYMBOL	X	Y	WID	HT
ARSHRT	86.1	93.4	25	21.9
MI-4	17.1	12.9	36	36

Dimensions are in inches, tenths Letter locations are panel edge to lower left corner

LETTER POSITIONS (X)		LENGTH		SERIES/SIZE		
Y	o	r	k		EM16/12	
27	45	60.4	72	55.2		
R	o	a	d		EM16/12	
25.9	42.8	56.9	71.9	56.3		
W	E	S	T		E15,E12	
56.9	74.7	86	98.1	50		
D	E	T	O	U	R	E10
56.9	67.4	76.2	85.6	96.4	106.9	58

TEMP. INFO. SIGN (STAGE II)
RAMP E (WB OFF RAMP FROM I-290)
SEE SHEET 60 FOR LOCATION

SIGN DETAIL
I:40



SIGN NUMBER	61
WIDTH x HGT.	10'-6" x 6'-0"
BORDER WIDTH	2"
CORNER RADIUS	9"
MOUNTING	Ground
BACKGROUND	TYPE: Reflective COLOR: Green
LEGEND/BORDER	TYPE: Reflective COLOR: Pure White

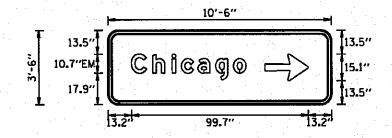
SYMBOL	X	Y	WID	HT
ARSHRT	12.8	44.7	24.3	15.1
ARSHRT	17.4	12.2	24.3	15.1

Dimensions are in inches, tenths Letter locations are panel edge to lower left corner

LETTER POSITIONS (X)		LENGTH		SERIES/SIZE					
C	h	i	c	a	g	o			EM10.7/8
47.8	53.8	70.7	76	85.3	95.3	105.4			
Y	o	r	k	R	d	.			EM10.7/8
43.2	55.2	65.5	73.2	80	90.7	101.9	110.2		

TEMP. INFO. SIGN (STAGE II)
STATION 12+00 RT, EB (RAMP WB)

SIGN DETAIL
I:40



SIGN NUMBER	64
WIDTH x HGT.	10'-6" x 3'-6"
BORDER WIDTH	2"
CORNER RADIUS	6"
MOUNTING	Ground
BACKGROUND	TYPE: Reflective COLOR: Green
LEGEND/BORDER	TYPE: Reflective COLOR: Pure White

SYMBOL	X	Y	WID	HT
ARSHRT	88.5	13.5	24.3	15.1

Dimensions are in inches, tenths Letter locations are panel edge to lower left corner

LETTER POSITIONS (X)		LENGTH		SERIES/SIZE					
C	h	i	c	a	g	o			EM10.7/8
13.2	25.2	36	41.4	50.6	60.7	70.8			

TEMP. INFO. SIGN (STAGE II)
STATION 373+00 LT, WB

TEMPORARY INFORMATION SIGNS						
NOT SIGN	See Plan Sheet No.	Text for Sign	Sign Number	Width	Depth	Sign Area
				FT	FT	SF
Pre	51	ROAD WORK AHEAD (BEGINS XXX) EXPECT DELAYS	42	5.67	3.75	25.70
Pre	54	ROAD WORK AHEAD (BEGINS XXX) EXPECT DELAYS	42	5.67	3.75	25.70
I	57	CHICAGO YORK RD	61	6.00	10.50	63.00
II	62	CHICAGO	64	10.50	3.50	36.75
II	60	"YORK ROAD/DETOUR US 20"		11.00	12.00	132.00
II	60	RAMP CLOSED		10.00	2.00	20.00
II	60	DETOUR		10.00	2.00	20.00
II	60	BLANK OVER ARROW		2.00	2.00	4.00
II	60	BLANK OVER ARROW		2.00	2.00	4.00
TOTAL						343.15

FILE NAME = 166_PanelSign.dgn	USER NAME = #USER#	DESIGNED -	REVISED -
#FILE#		DRAWN - BLV	REVISED -
	PLOT SCALE = 1"=40'	CHECKED - SRG	REVISED -
	PLOT DATE = #DATE#	DATE - 1/18/10	REVISED -

STATE OF ILLINOIS
DEPARTMENT OF TRANSPORTATION

U.S. ROUTE 20 (LAKE STREET)
PANEL SIGN DETAILS

F.A.U. RTE.	SECTION	COUNTY	TOTAL SHEETS	SHEET NO.
3537	(4Y & 22-3R-2)	DUPAGE	284	187
CONTRACT NO. 62093			ILLINOIS FED. AID PROJECT	

SCALE: N.T.S. SHEET NO. 187 OF SHEETS STA. TO STA.