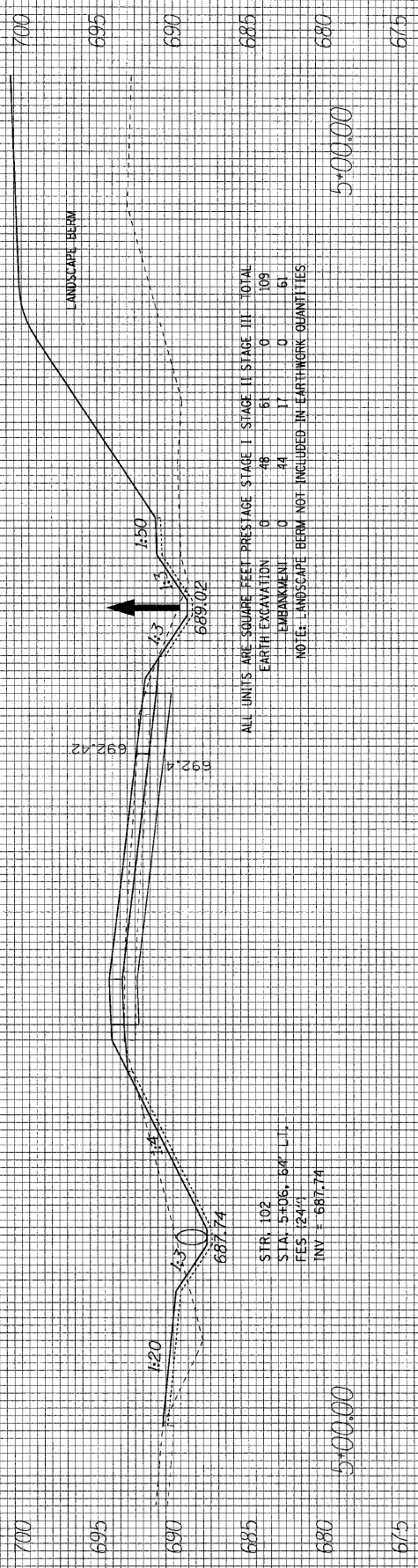


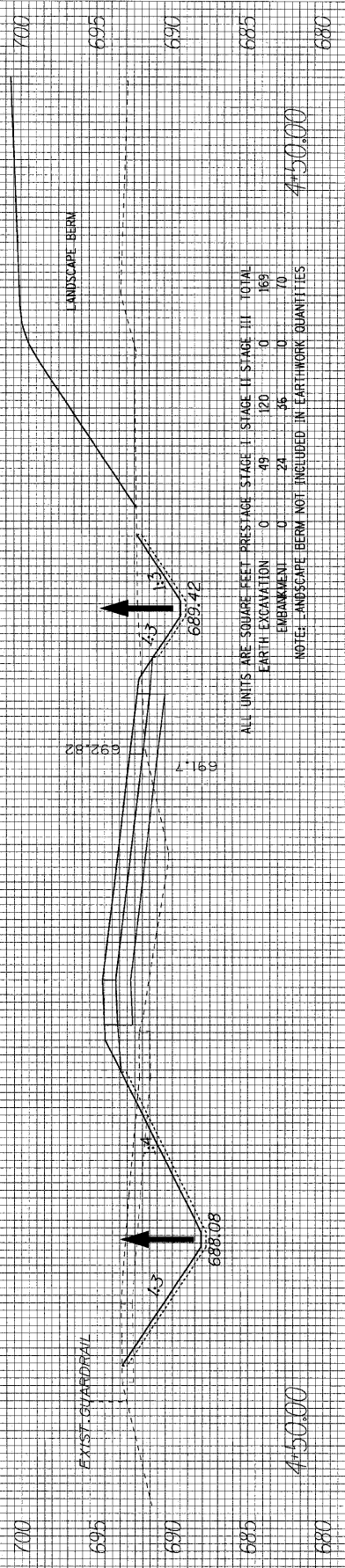
ORIGINAL SURVEY PLOTTED TEMPLATE NO. BY DATE

FINAL SURVEY PLOTTED TEMPLATE NO. BY DATE

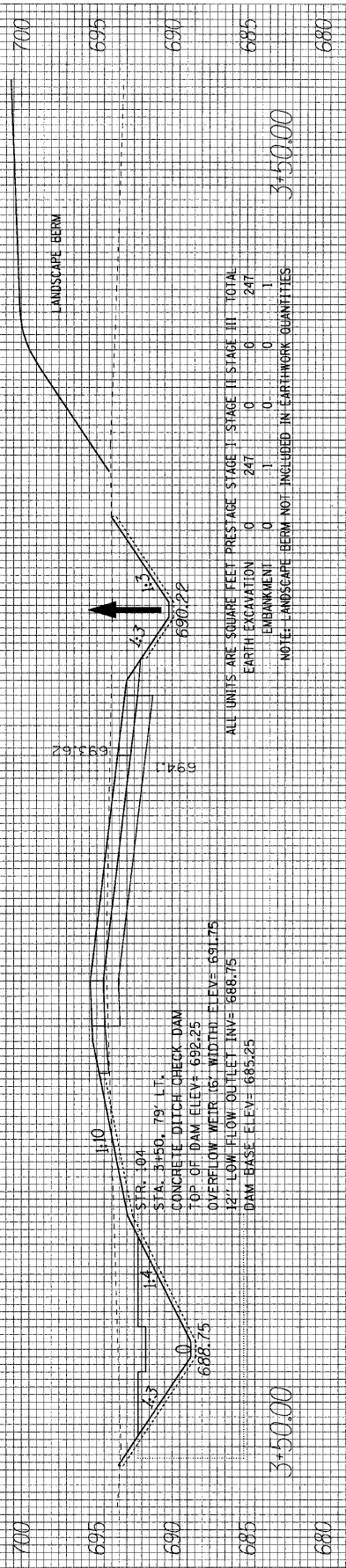
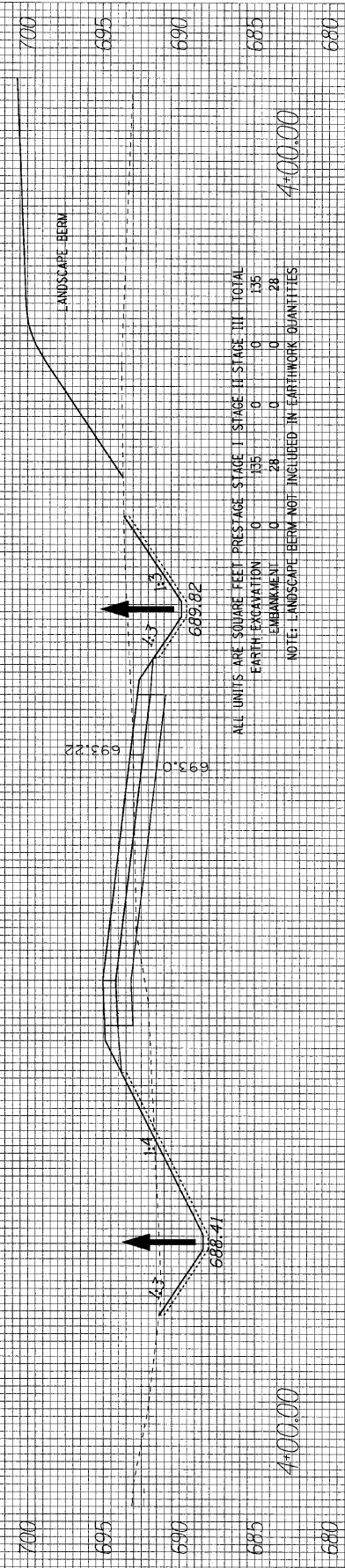
90 80 70 60 50 40 30 20 10 0 10 20 30 40 50 60 70 80



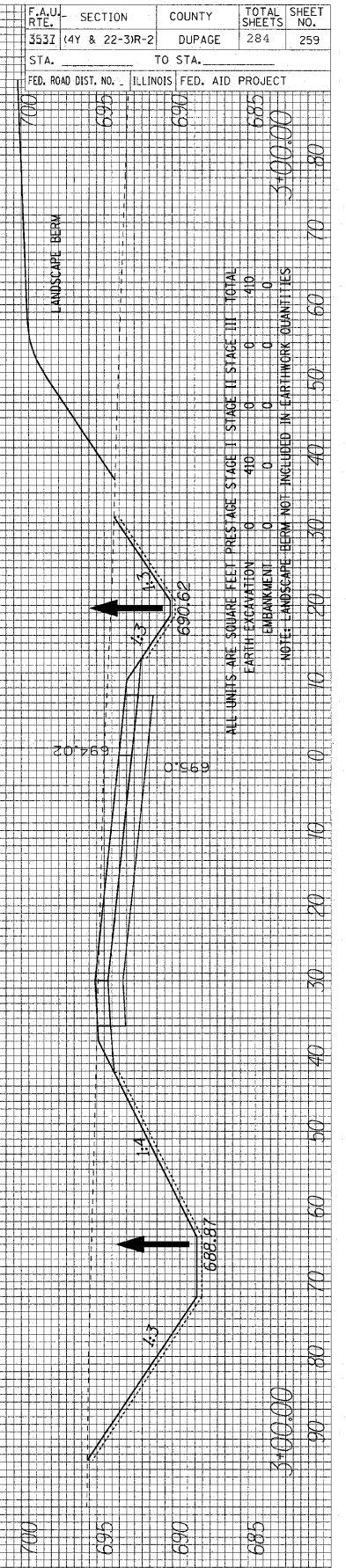
STR. 102
STA. 3+06.80' L.T.
FES 124%
INV = 687.74



EXIST. QUADRANT



STR. 104
STA. 3+50.79' L.T.
CONCRETE DITCH CHECK DAM
TOP OF DAM ELEV= 692.25
OVERFLOW WEIR 16' WIDTH ELEV= 691.75
12' LOW FLOW OUTLET INV= 688.75
DAM BASE ELEV= 685.25



| | | | | |
|---|--------------|--------|--------------|-----------|
| F.A.U. RATE | SECTION | COUNTY | TOTAL SHEETS | SHEET NO. |
| 3531 | 4Y & 22-3R-2 | DUPAGE | 284 | 259 |
| STA. | TO STA. | | | |
| FED. ROAD DIST. NO. ILLINOIS FED. AID PROJECT | | | | |