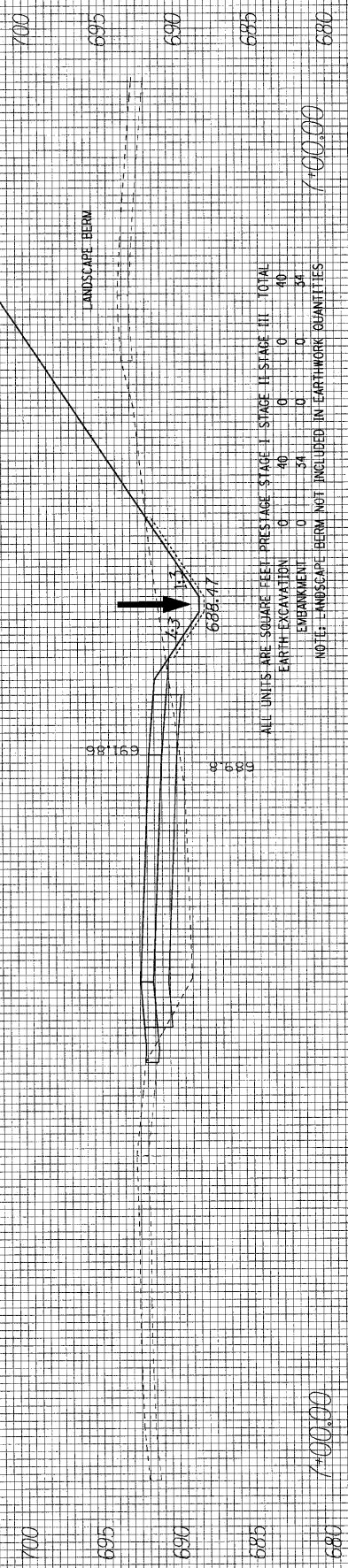


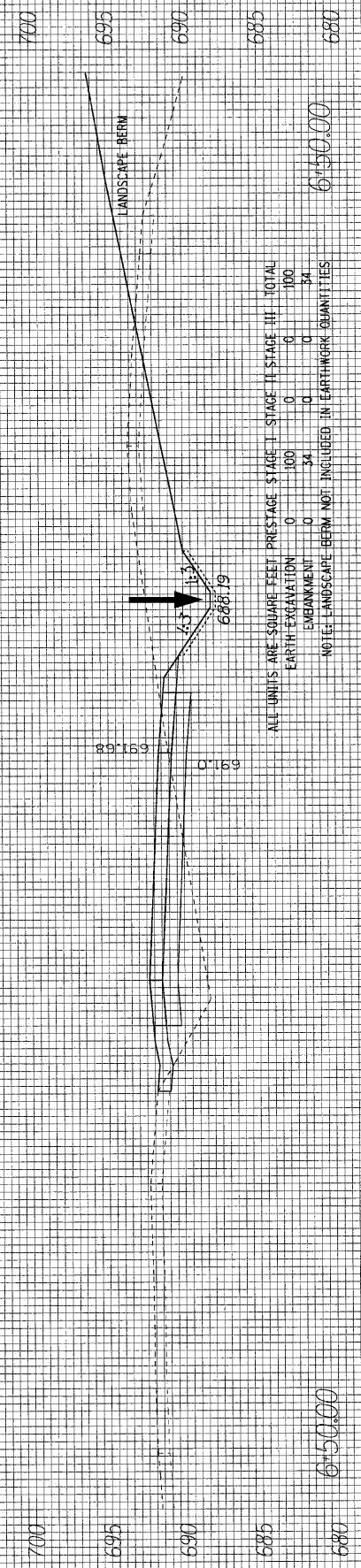
ORIGINAL SURVEY PLOTTED BY DATE  
 NOTE BOOK TEMPLATE AREAS CHECKED

FINAL SURVEY PLOTTED BY DATE  
 NOTE BOOK TEMPLATE AREAS CHECKED

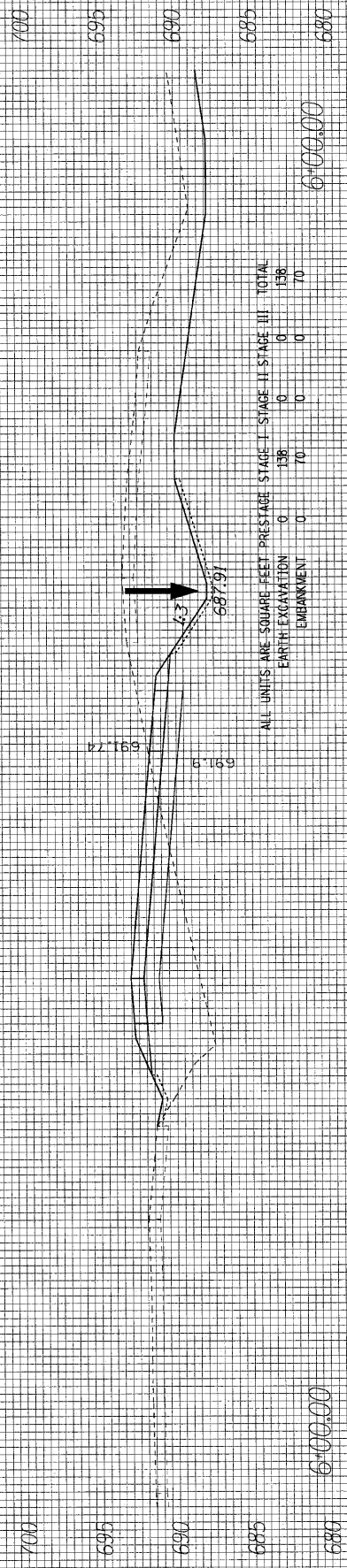
90 80 70 60 50 40 30 20 10 0 10 20 30 40 50 60 70 80



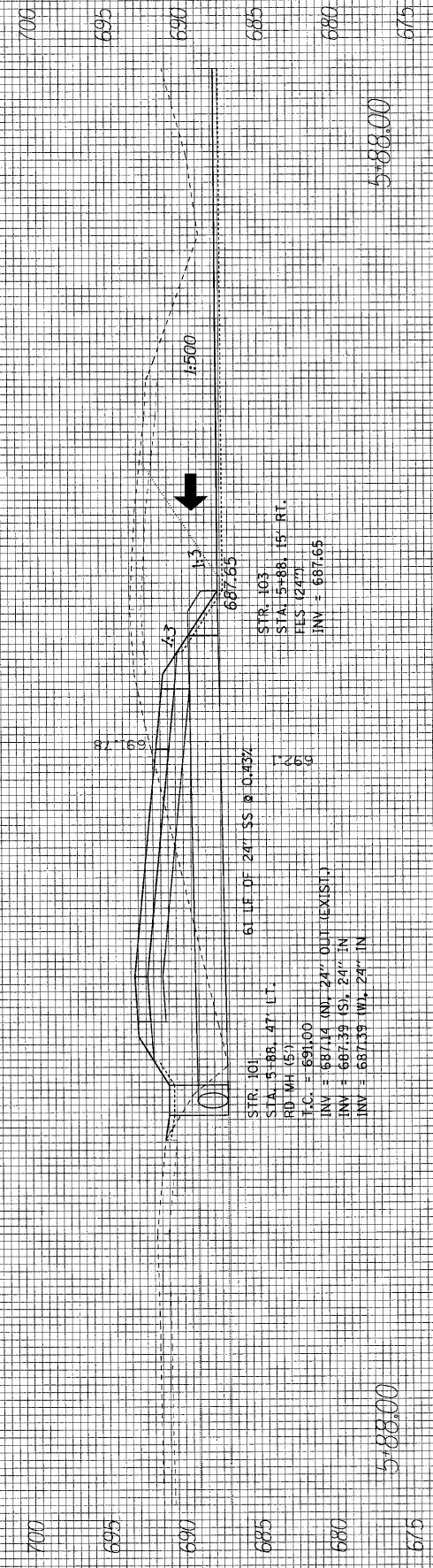
ALL UNITS ARE SQUARE FEET PRESTAGE STAGE I STAGE II STAGE III TOTAL  
 EARTH EXCAVATION 0 40 0 0 40  
 EMBANKMENT 0 34 0 0 34  
 NOTE - LANDSCAPE BERM NOT INCLUDED IN EARTHWORK QUANTITIES



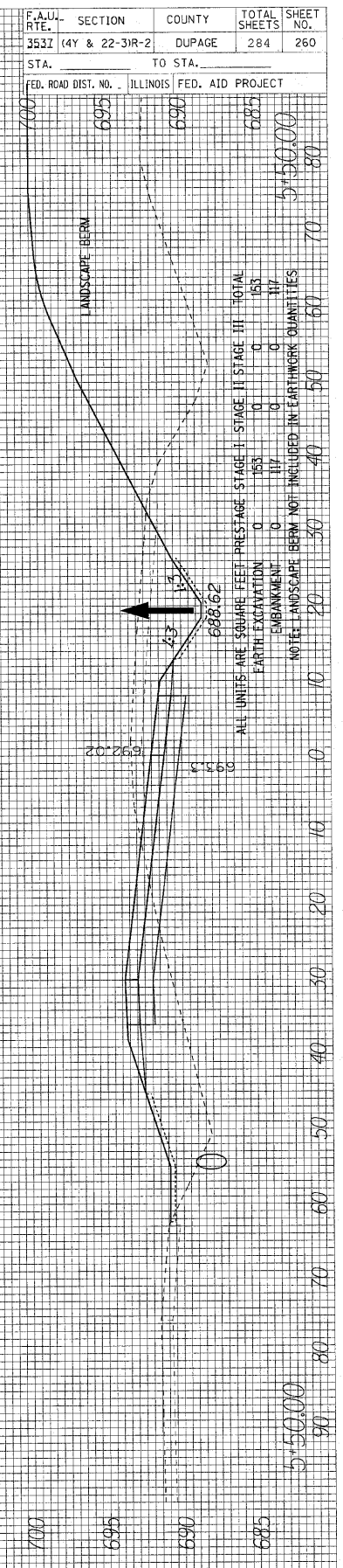
ALL UNITS ARE SQUARE FEET PRESTAGE STAGE I STAGE II STAGE III TOTAL  
 EARTH EXCAVATION 0 100 0 0 100  
 EMBANKMENT 0 34 0 0 34  
 NOTE - LANDSCAPE BERM NOT INCLUDED IN EARTHWORK QUANTITIES



ALL UNITS ARE SQUARE FEET PRESTAGE STAGE I STAGE II STAGE III TOTAL  
 EARTH EXCAVATION 0 138 0 0 138  
 EMBANKMENT 0 70 0 0 70



ALL UNITS ARE SQUARE FEET PRESTAGE STAGE I STAGE II STAGE III TOTAL  
 EARTH EXCAVATION 0 153 0 0 153  
 EMBANKMENT 0 117 0 0 117  
 NOTE - LANDSCAPE BERM NOT INCLUDED IN EARTHWORK QUANTITIES



ALL UNITS ARE SQUARE FEET PRESTAGE STAGE I STAGE II STAGE III TOTAL  
 EARTH EXCAVATION 0 153 0 0 153  
 EMBANKMENT 0 117 0 0 117  
 NOTE - LANDSCAPE BERM NOT INCLUDED IN EARTHWORK QUANTITIES

F.A.U. RTE.	SECTION	COUNTY	TOTAL SHEETS	SHEET NO.
353Z	(4Y & 22-3R-2)	DUPAGE	284	260

STA. \_\_\_\_\_ TO STA. \_\_\_\_\_  
 FED. ROAD DIST. NO. \_\_\_\_\_ ILLINOIS FED. AID PROJECT