




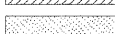






LEGEND:

-  PAVEMENT REMOVAL
-  PAVED SHOULDER REMOVAL
-  SIDEWALK REMOVAL
-  DRIVEWAY PAVEMENT REMOVAL
-  PAVED DITCH REMOVAL
-  MEDIAN REMOVAL
-  HMA SURFACE REMOVAL
-  COMBINATION CURB & GUTTER REMOVAL
-  TREE REMOVAL (BY OTHERS)
-  SIGN REMOVAL

NOTE:
SEE HERRICK RD/WIESBROOK RD
REMOVAL PLAN

| | | |
|-------------------------------------|----------------|-----------|
| FILE NAME = | DESIGNED - JMM | REVISED - |
| ...\\Removals\0162419-sht-rem83.dgn | DRAWN - TMB | REVISED - |
| USER NAME = tblank | CHECKED - RMT | REVISED - |
| PLOT DATE = 12/7/2010 | DATE - 12/6/10 | REVISED - |

benesch

**STATE OF ILLINOIS
DEPARTMENT OF TRANSPORTATION**

**REMOVAL PLAN
IL RTE 56**

SCALE: 1"=50' SHEET NO. 3 OF 18 SHEETS STA. 273+00 TO STA. 288+00

| F.A.P. RTE. | SECTION | COUNTY | TOTAL SHEETS | SHEET NO. |
|---------------------------|----------------|--------|--------------------|-----------|
| 365 | (57 & 58)WRS-2 | DUPAGE | 681 | 58 |
| | | | CONTRACT NO. 62419 | |
| ILLINOIS FED. AID PROJECT | | | | |