











- LEGEND:**
-  PAVEMENT REMOVAL
  -  PAVED SHOULDER REMOVAL
  -  SIDEWALK REMOVAL
  -  DRIVEWAY PAVEMENT REMOVAL
  -  PAVED DITCH REMOVAL
  -  MEDIAN REMOVAL
  -  HMA SURFACE REMOVAL
  -  COMBINATION CURB & GUTTER REMOVAL
  -  TREE REMOVAL (BY OTHERS)
  -  SIGN REMOVAL

FILE NAME =	DESIGNED - JMM	REVISED -
...\\Removals\0162419-sht-rem\2.dgn	DRAWN - TMB	REVISED -
USER NAME = tblank	CHECKED - RMT	REVISED -
PLOT DATE = 12/7/2010	DATE - 12/6/10	REVISED -

**benesch**

**STATE OF ILLINOIS  
DEPARTMENT OF TRANSPORTATION**

<b>REMOVAL PLAN IL RTE 56</b>			
SCALE: 1"=50'	SHEET NO.12 OF 18 SHEETS	STA. 408+00 TO STA. POE	

F.A.P. RTE.	SECTION	COUNTY	TOTAL SHEETS	SHEET NO.
365	(57 & 58)WRS-2	DUPAGE	681	67
				CONTRACT NO. 62419
ILLINOIS FED. AID PROJECT				