














TEMPORARY PAVEMENT MARKING PLACED IN PREVIOUS STAGE

**LEGEND**

-  WORK AREA
-  TEMPORARY PAVEMENT PLACED PREVIOUS STAGE
-  TEMPORARY PAVEMENT PLACED THIS STAGE
-  FLASHING ARROW BOARD
-  TRAFFIC LANE
-  TYPE III BARRICADES
-  VERTICAL PANELS @ 200' UNLESS OTHERWISE SHOWN
-  TEMPORARY SIGN
-  DRUMS @ 50' CENTERS UNLESS OTHERWISE SHOWN
-  IMPACT ATTENUATOR
-  PROPOSED ROW
-  EXISTING ROW
-  TEMPORARY EASEMENT

- ① WET TEMPORARY PAVEMENT MARKING TAPE, TYPE III, LETTERS AND SYMBOLS (WHITE)
- ② WET TEMPORARY PAVEMENT MARKING TAPE, TYPE III, 4 INCH (WHITE)
- ③ WET TEMPORARY PAVEMENT MARKING TAPE, TYPE III, 4 INCH (YELLOW)
- ④ WET TEMPORARY PAVEMENT MARKING TAPE, TYPE III, 6 INCH (WHITE)
- ⑤ WET TEMPORARY PAVEMENT MARKING TAPE, TYPE III, 12 INCH (WHITE)
- ⑥ WET TEMPORARY PAVEMENT MARKING TAPE, TYPE III, 12 INCH (YELLOW)
- ⑦ WET TEMPORARY PAVEMENT MARKING TAPE, TYPE III, 24 INCH (WHITE)

FILE NAME =	DESIGNED - JMM	REVISED -
...\\CI62419-shc-IL56-staging3-28.dgn	DRAWN - TMB	REVISED -
USER NAME = tbienk	CHECKED - RMT	REVISED -
PLOT DATE = 12/7/2010	DATE - 12/6/10	REVISED -

**benesch**

**STATE OF ILLINOIS  
DEPARTMENT OF TRANSPORTATION**

<b>MAINTENANCE OF TRAFFIC PLAN STAGE 3 IL RTE 56</b>		
SCALE: 1"=50'	SHEET NO.97 OF 112 SHEETS	STA. TO STA.

F.A.P. RTE.	SECTION	COUNTY	TOTAL SHEETS	SHEET NO.
365	(57 & 58)WRS-2	DUPAGE	681	189
CONTRACT NO. 62419				
ILLINOIS FED. AID PROJECT				