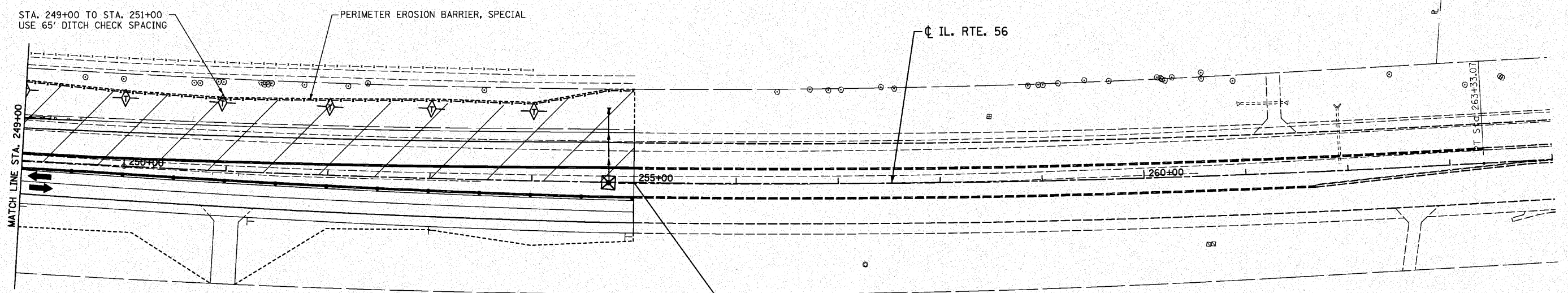
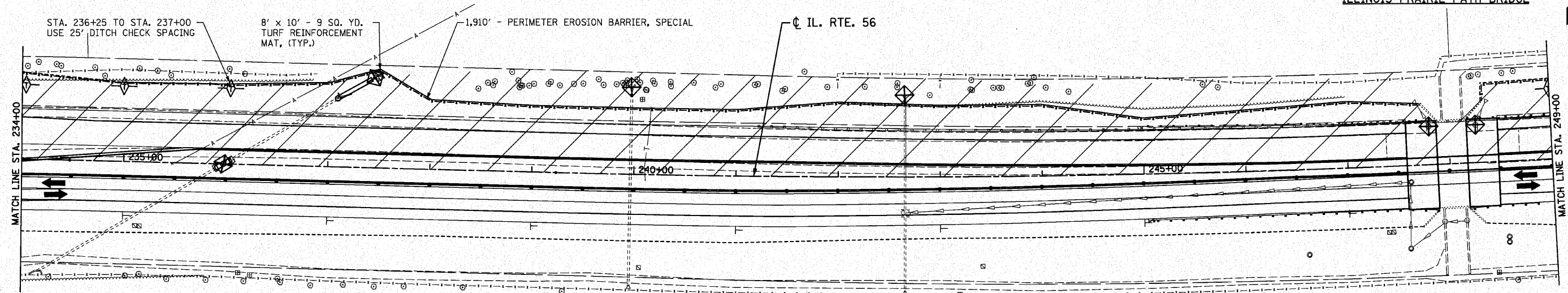




ILLINOIS PRAIRIE PATH BRIDGE



END SECTION (58&59) WRS-3
 BEGIN SECTION (57&58) WRS-2
 STA. 255+00

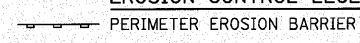





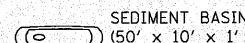

CONSTRUCTION LEGEND

-  WORK ZONE
-  CONSTRUCTION LIMITS

NOTE: TEMPORARY DITCH CHECKS SHALL BE INSTALLED AT 100' INTERVALS AND PROVIDE A ONE FOOT DEPTH UNLESS OTHERWISE NOTED.

NOTE: INSTALL 0 INLET FILTERS THIS SHEET.

EROSION CONTROL LEGEND

-  PERIMETER EROSION BARRIER
-  PERIMETER EROSION BARRIER, SPECIAL
-  INLET AND PIPE PROTECTION OR HEADWALL PROTECTION
-  TEMPORARY DITCH CHECK (SEE NOTE)
-  RIPRAP
-  ROCK CHECK DAM
-  SEDIMENT BASIN (50' x 10' x 1' DEPTH)
-  TURF REINFORCEMENT MAT

FILE NAME = D162420-sh1-ec2-6.dgn
 PLOT DATE = 12/27/2010
 PLOT SCALE = 50.000' / IN.

CHRISTIAN-ROGE & ASSOCIATES, INC.
 ENGINEERS-PLANNERS-SURVEYORS
 211 WEST WACKER DRIVE
 CHICAGO, ILLINOIS 60606
 PHONE: (312)372-2023 FAX: (312)372-5274

DESIGNED - S.J.P.	REVISED -
DRAWN - B.K.	REVISED -
CHECKED - M.P.	REVISED -
DATE - DECEMBER 3, 2010	REVISED -

STATE OF ILLINOIS
DEPARTMENT OF TRANSPORTATION

EROSION AND SEDIMENT CONTROL PLAN - STAGE II
IL. RTE. 56

SCALE: 1" = 50' SHEET NO. 6 OF 6 SHEETS STA. 234+00 TO STA. 255+00

F.A.P. RTE.	SECTION	COUNTY	TOTAL SHEETS	SHEET NO.
365	(58&59) WRS-3	DuPAGE	466	76
CONTRACT NO. 62420				

FED. ROAD DIST. NO. 1 ILLINOIS FED. AID PROJECT