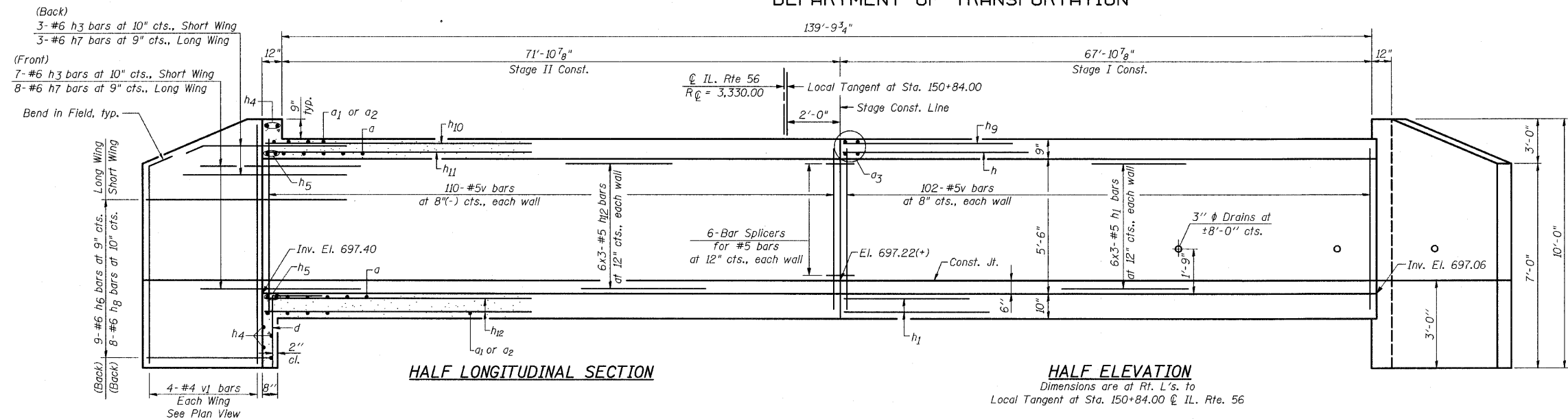


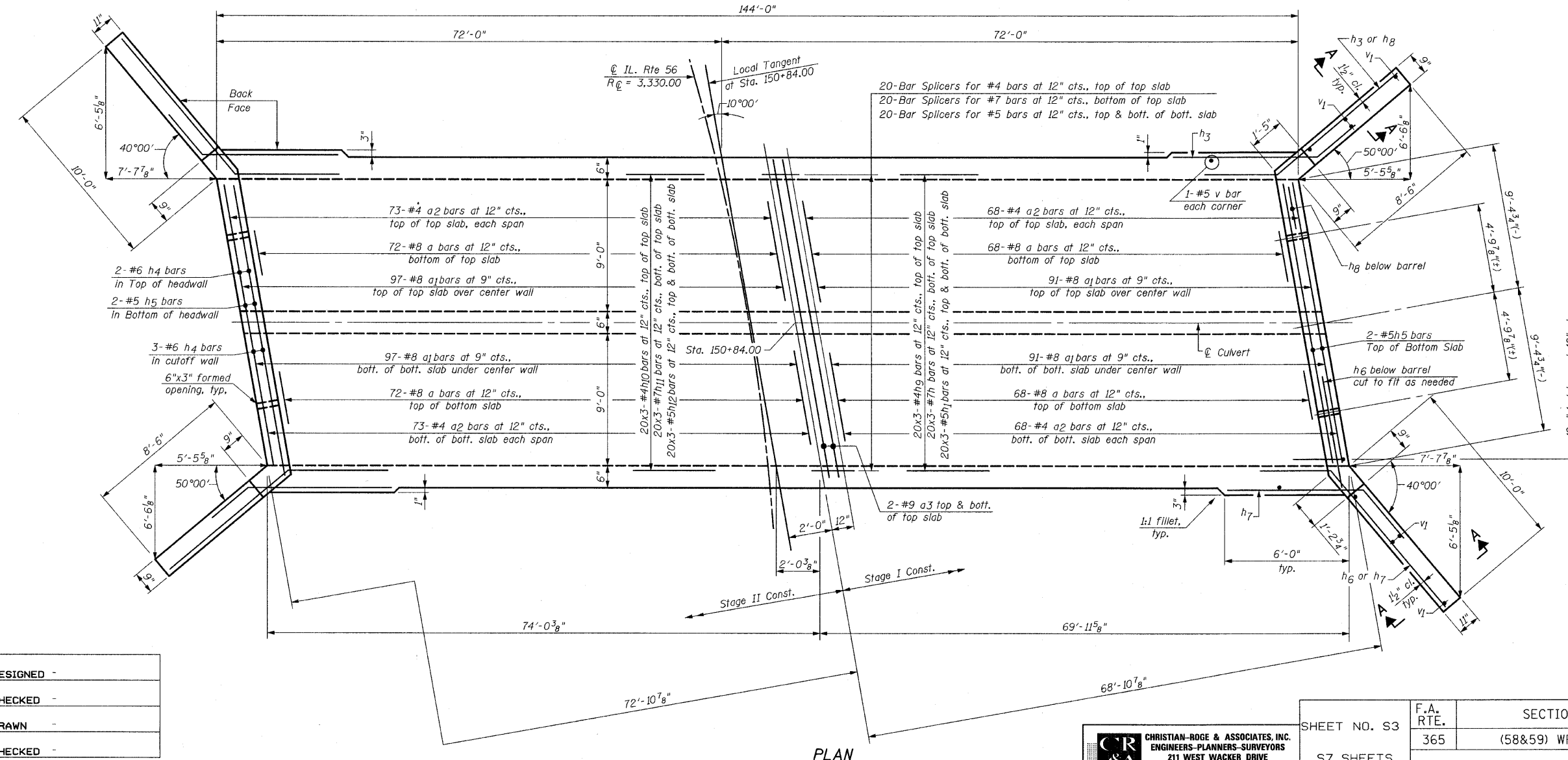
STATE OF ILLINOIS
DEPARTMENT OF TRANSPORTATION



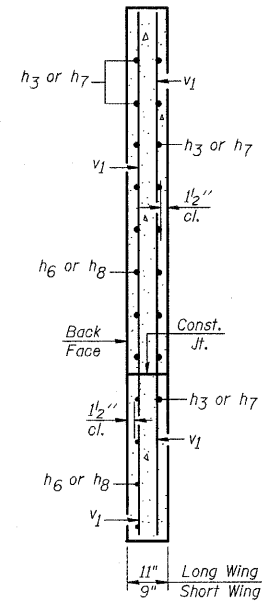
HALF LONGITUDINAL SECTION

HALF ELEVATION

Dimensions are at Rt. L's. to Local Tangent at Sta. 150+84.00 @ IL. Rte. 56



PLAN



SECTION A-A

MIN. BAR LAP:
#4 bars = 1'-4"
#5 bars = 1'-8"
#6 bars = 2'-0"
#7 bars = 2'-8"

REINFORCEMENT DETAILS-I
IL. ROUTE 56 OVER
FERRY CREEK
F.A.P. RTE. 365
SECTION (58&59) WRS-3
DuPAGE COUNTY
STA. 150+84.00
STRUCTURE NO. 022-2025

DESIGNED	-
CHECKED	-
DRAWN	-
CHECKED	-

CR & A
CHRISTIAN-ROGE & ASSOCIATES, INC.
ENGINEERS-PLANNERS-SURVEYORS
211 WEST WACKER DRIVE
CHICAGO, ILLINOIS 60606
PHONE: (312)372-2023 FAX: (312)372-5274

SHEET NO. S3 S7 SHEETS	F.A. RTE.	SECTION	COUNTY	TOTAL SHEETS	SHEET NO.
	365	(58&59) WRS-3	DuPAGE	466	202
				CONTRACT NO. 62420	
ILLINOIS FED. AID PROJECT					