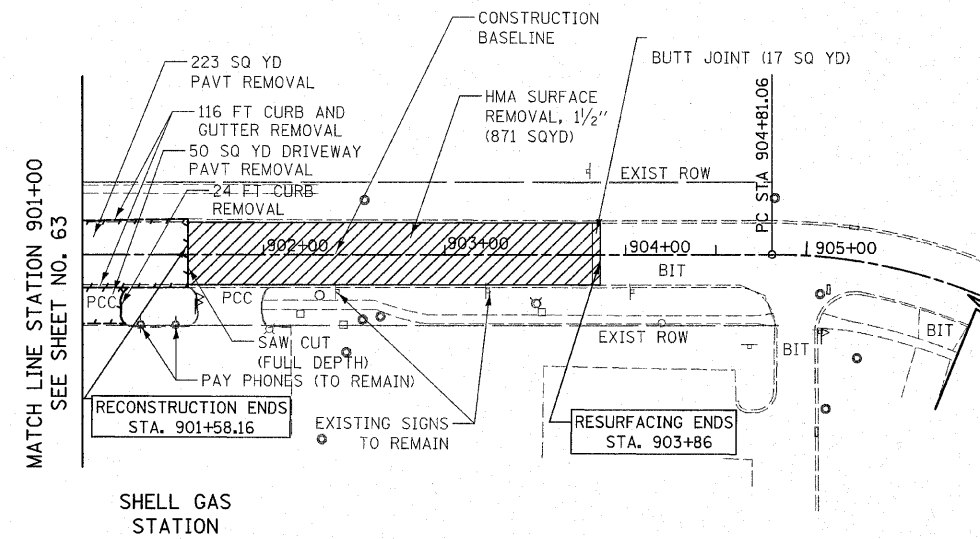
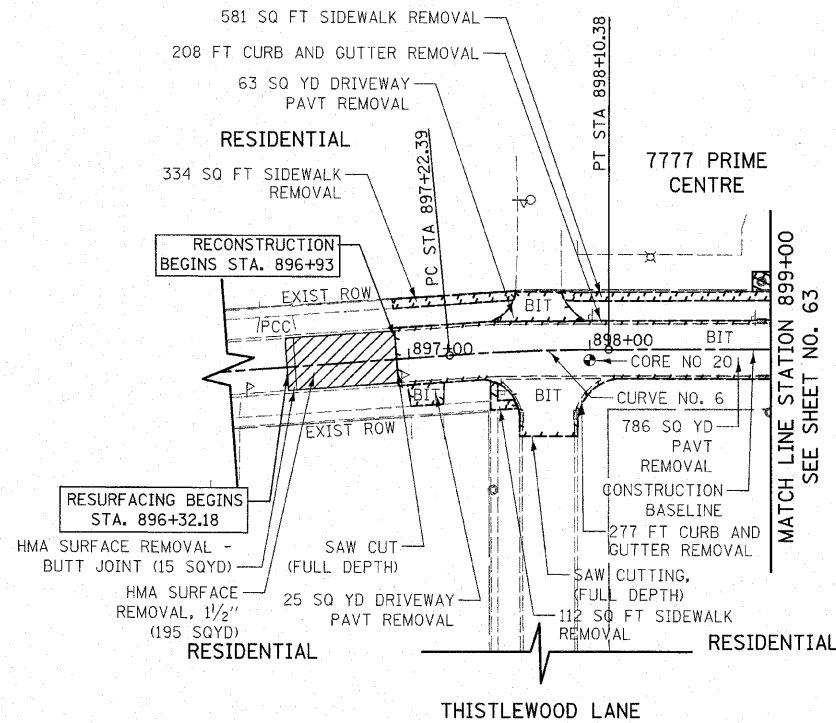


F.A.P. RTE.	SECTION	COUNTY	TOTAL SHEETS	SHEET NO.
353	(12&13)WRS-4	WILL	608	73
STA. 896+32.18		TO STA. 903+86		
FED. ROAD DIST. NO. 1 ILLINOIS FED. AID PROJECT				

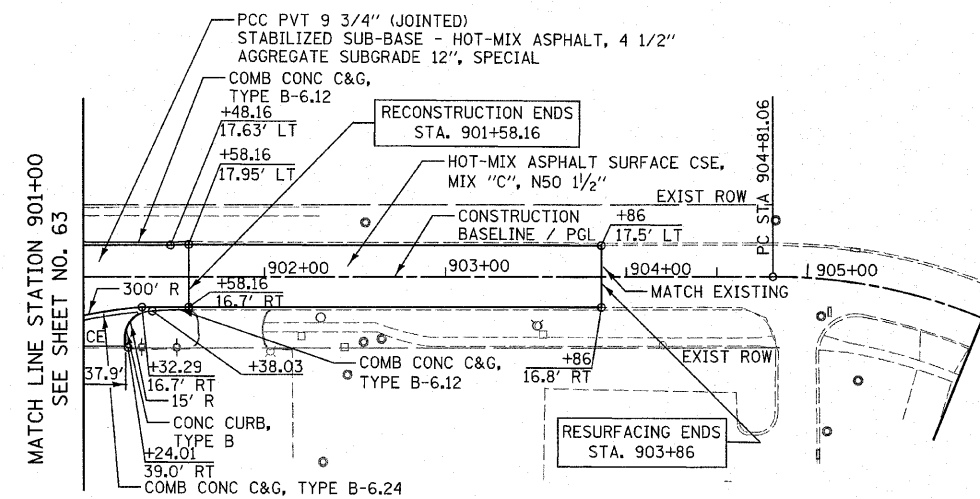
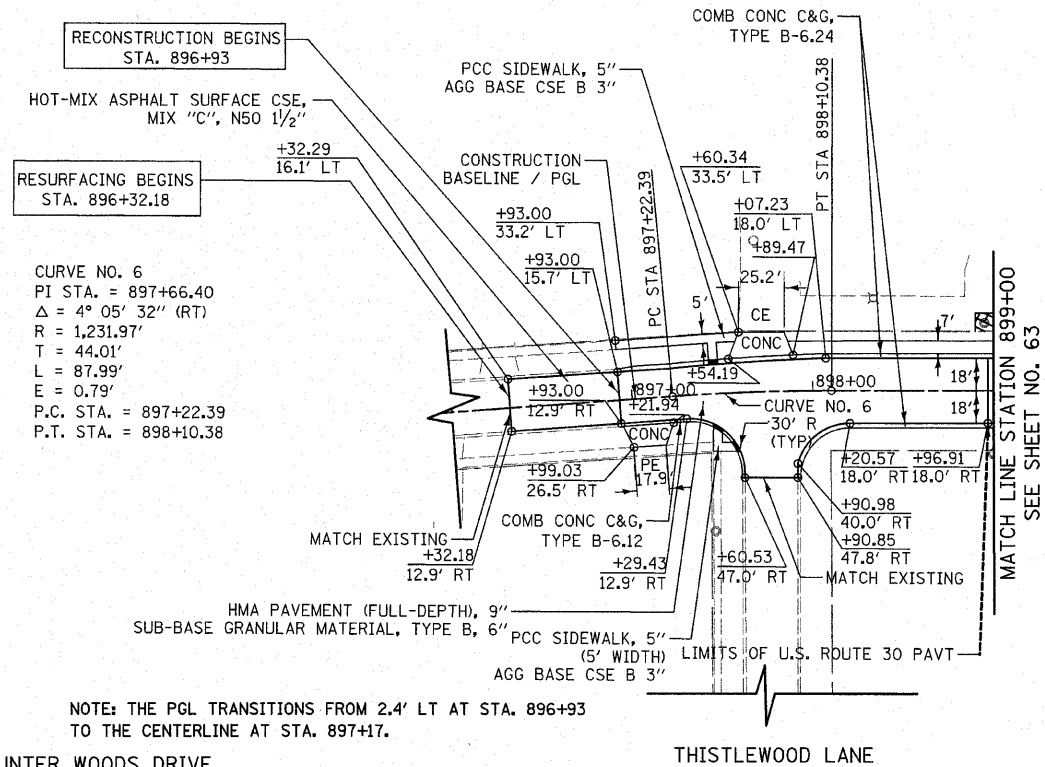
PAVEMENT CORE NO. 20
3.75" BITUMINOUS



EXISTING HUNTER WOODS DRIVE

EXISTING FRANKFORT SQUARE

NOTE:
THE GENERAL CONTRACTOR IS REQUIRED TO HIRE AN ENVIRONMENTAL FIRM WITH AT LEAST FIVE (5) DOCUMENTED LEAKING UNDERGROUND STORAGE TANK (LUST) CLEANUPS OR THAT IS PRE-QUALIFIED IN HAZARDOUS WASTE BY THE DEPARTMENT TO REMEDIATE THE SOIL CONTAMINATION AND MONITOR FOR WORKER PROTECTION.



PROPOSED HUNTER WOODS DRIVE

THISTLEWOOD LANE

PROPOSED FRANKFORT SQUARE

NOTE: THE PGL TRANSITIONS FROM 2.4' LT AT STA. 896+93 TO THE CENTERLINE AT STA. 897+17.

- ALL DRIVEWAY RADII SHALL BE 15' UNLESS OTHERWISE NOTED. FOR FLARE RATES AND ADDITIONAL DRIVEWAY DETAILS SEE SHEET 496.

REVISIONS	
NAME	DATE

ILLINOIS DEPARTMENT OF TRANSPORTATION
HUNTER WOODS DRIVE / FRANKFORT SQUARE ROADWAY PLANS
STATION 896+32.18 TO STATION 899+00
STATION 901+00 TO STATION 903+86

SCALE IN FEET
DATE 6/11/2010

DRAWN BY DJK
CHECKED BY JRJ