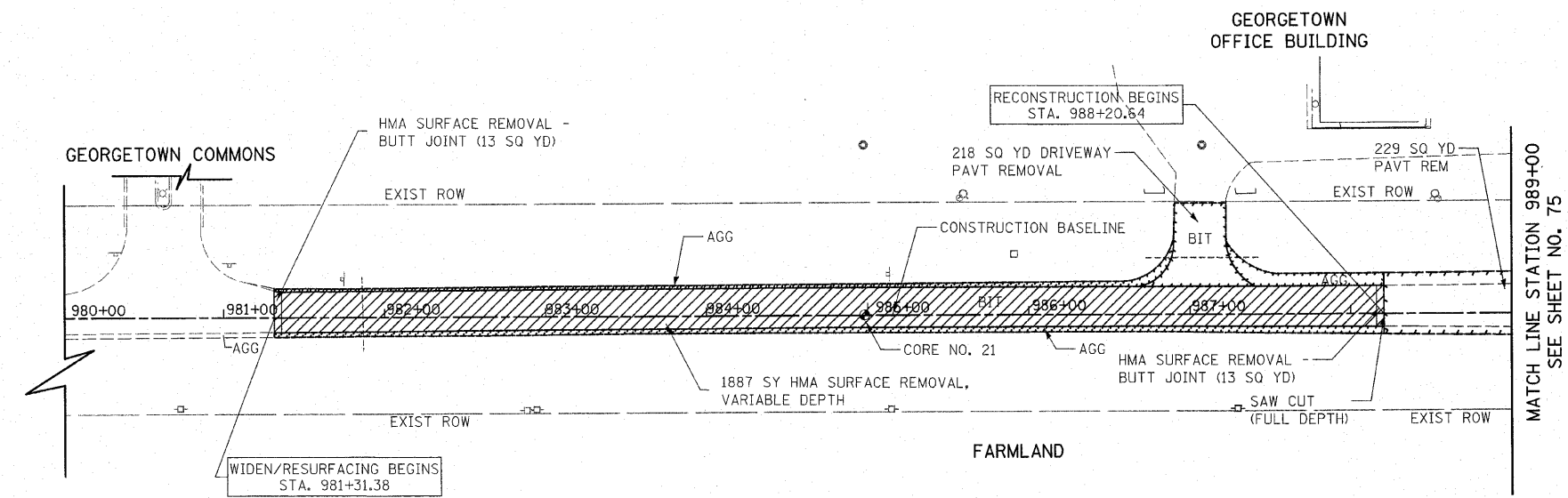
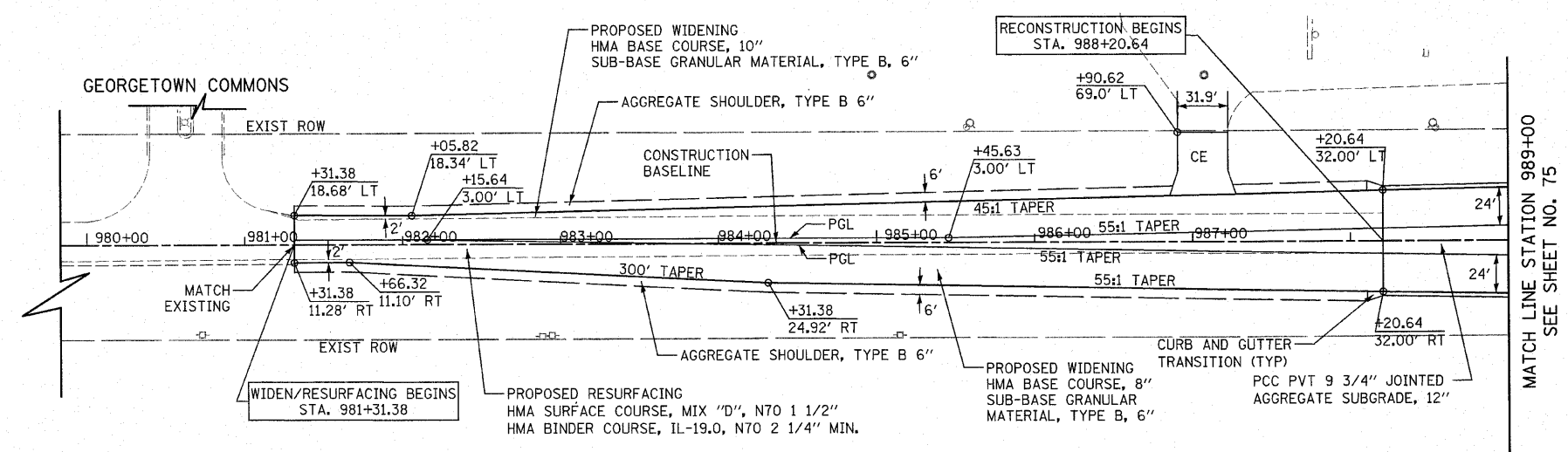
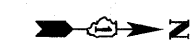


PAVEMENT CORE NO. 21
17" BITUMINOUS

| F.A.P. RTE. | SECTION | COUNTY | TOTAL SHEETS | SHEET NO. |
|-----------------------|--------------|----------------|------------------|-----------|
| 353 | (12&13)WRS-4 | WILL | 608 | 74 |
| STA. 981+31.38 | | TO STA. 989+00 | | |
| FED. ROAD DIST. NO. 1 | | ILLINOIS | FED. AID PROJECT | |



EXISTING HARLEM AVENUE



PROPOSED HARLEM AVENUE

1. ALL DRIVEWAY RADII SHALL BE 15' UNLESS OTHERWISE NOTED. FOR FLARE RATES AND ADDITIONAL DRIVEWAY DETAILS SEE SHEET 496.
2. FOR CONCRETE MEDIAN DETAILS, SEE SHEET NO. 494.
3. FOR DETAILS OF CURB AND GUTTER TRANSITION SEE SHEET NO. 494.

| REVISIONS | |
|-----------|------|
| NAME | DATE |
| | |
| | |
| | |
| | |
| | |
| | |
| | |

ILLINOIS DEPARTMENT OF TRANSPORTATION

HARLEM AVENUE
ROADWAY PLANS

STATION 981+31.38 TO STATION 989+00

50 0 50
SCALE IN FEET

DATE 6/11/2010

DRAWN BY DJK
CHECKED BY JRV