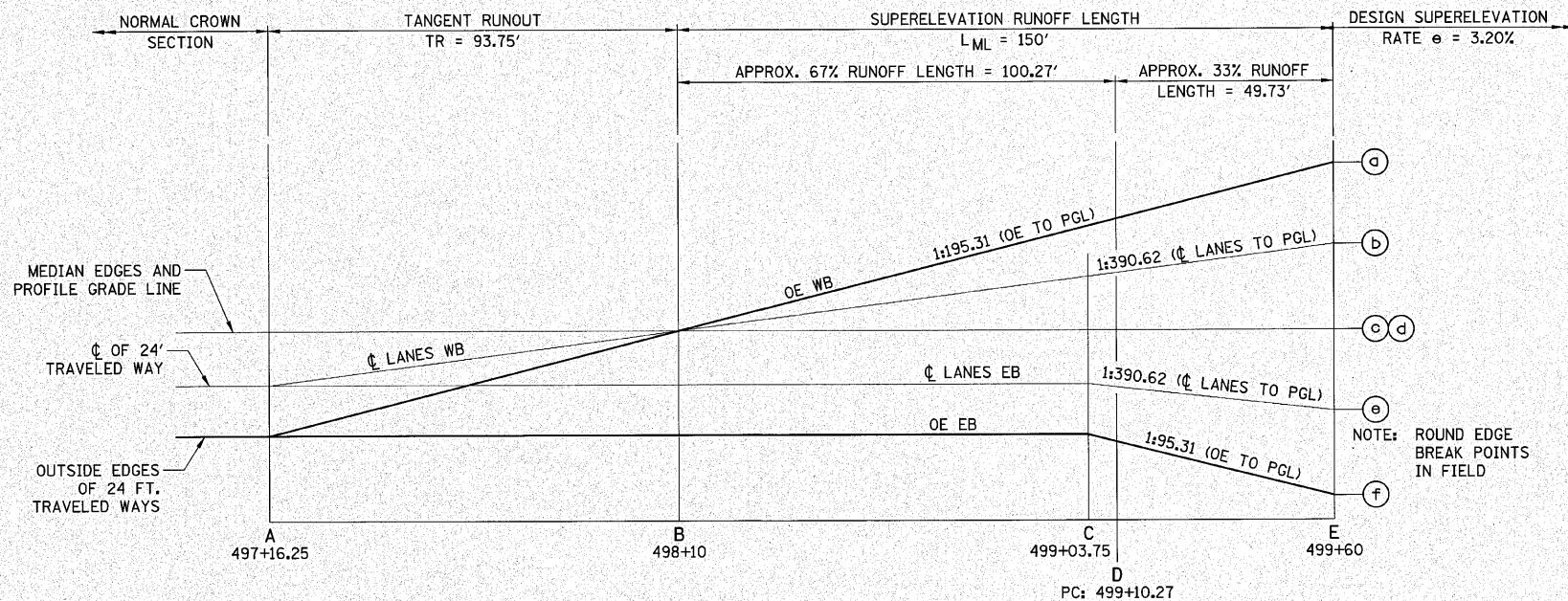
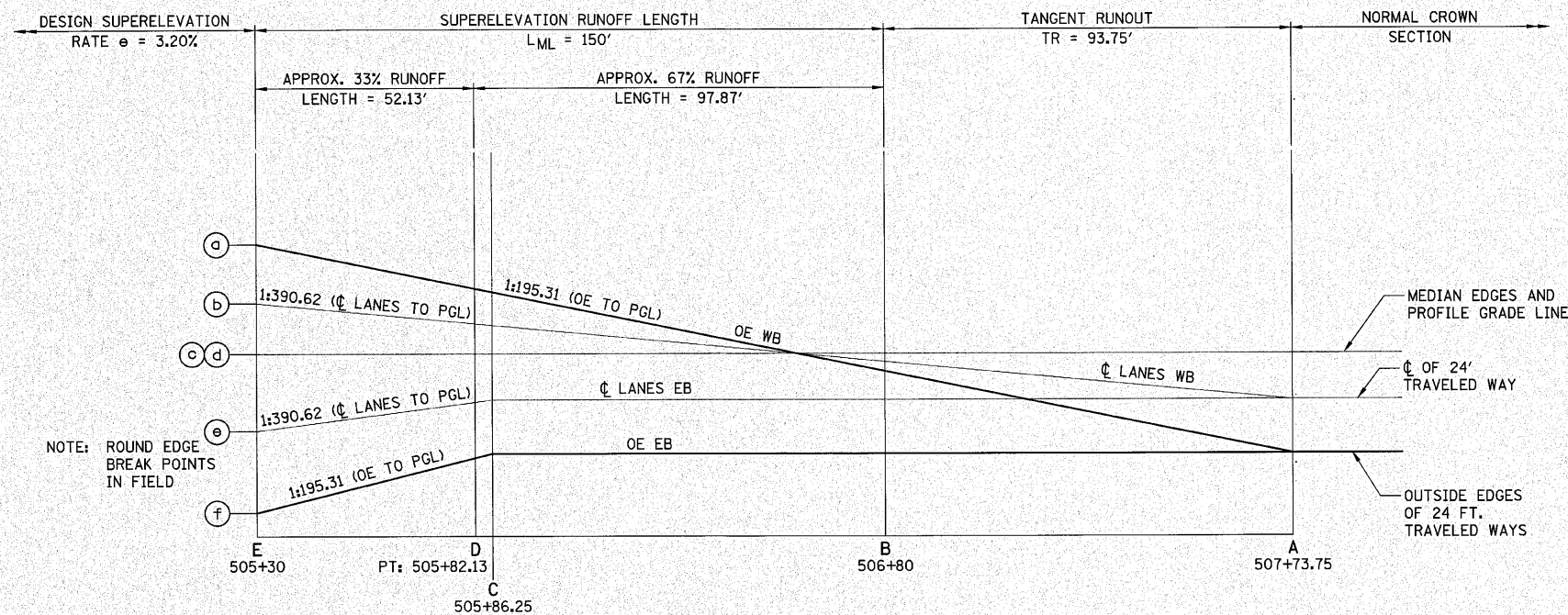
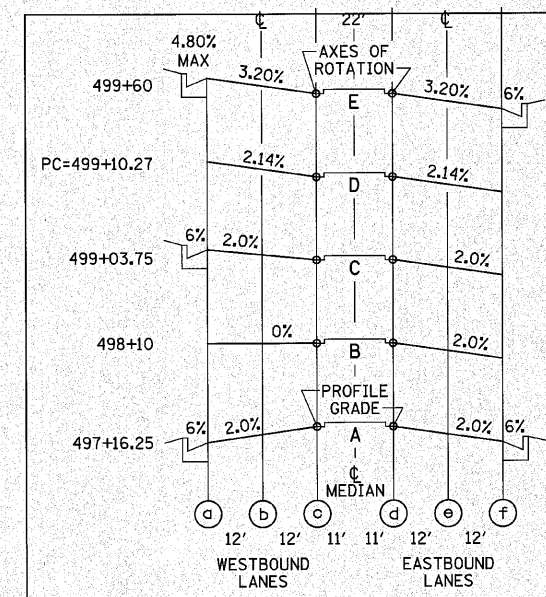


F.A.P. RTE.	SECTION	COUNTY	TOTAL SHEETS	SHEET NO.
353	(12&13)WRS-4	WILL	608	311
STA.		TO STA.		
FED. ROAD DIST. NO. 1 ILLINOIS FED. AID PROJECT				



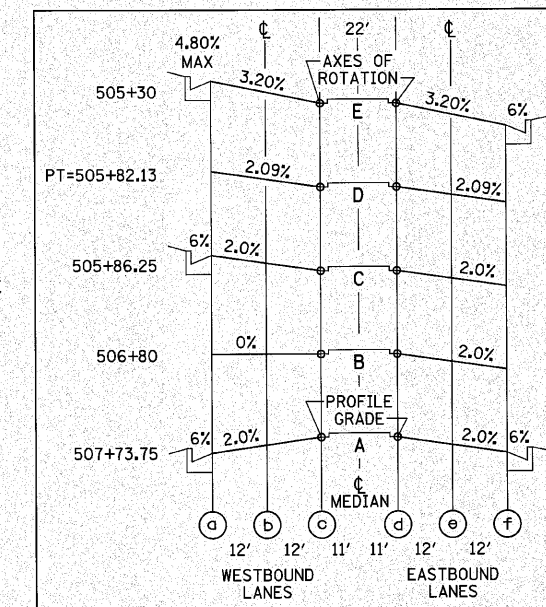
CURVE #4 - DIVIDED HIGHWAY SECTION

CURVE #4 - DIVIDED HIGHWAY SECTION
CURBED MEDIAN



CURVE #4 - DIVIDED HIGHWAY SECTION

CURVE #4 - DIVIDED HIGHWAY SECTION
CURBED MEDIAN



REVISIONS	
NAME	DATE

ILLINOIS DEPARTMENT OF TRANSPORTATION
SUPERELEVATION DETAILS
U.S. ROUTE 30

SCALE: VERT.
HORIZ.
DATE 6/11/2010

DRAWN BY JRR
CHECKED BY JRV