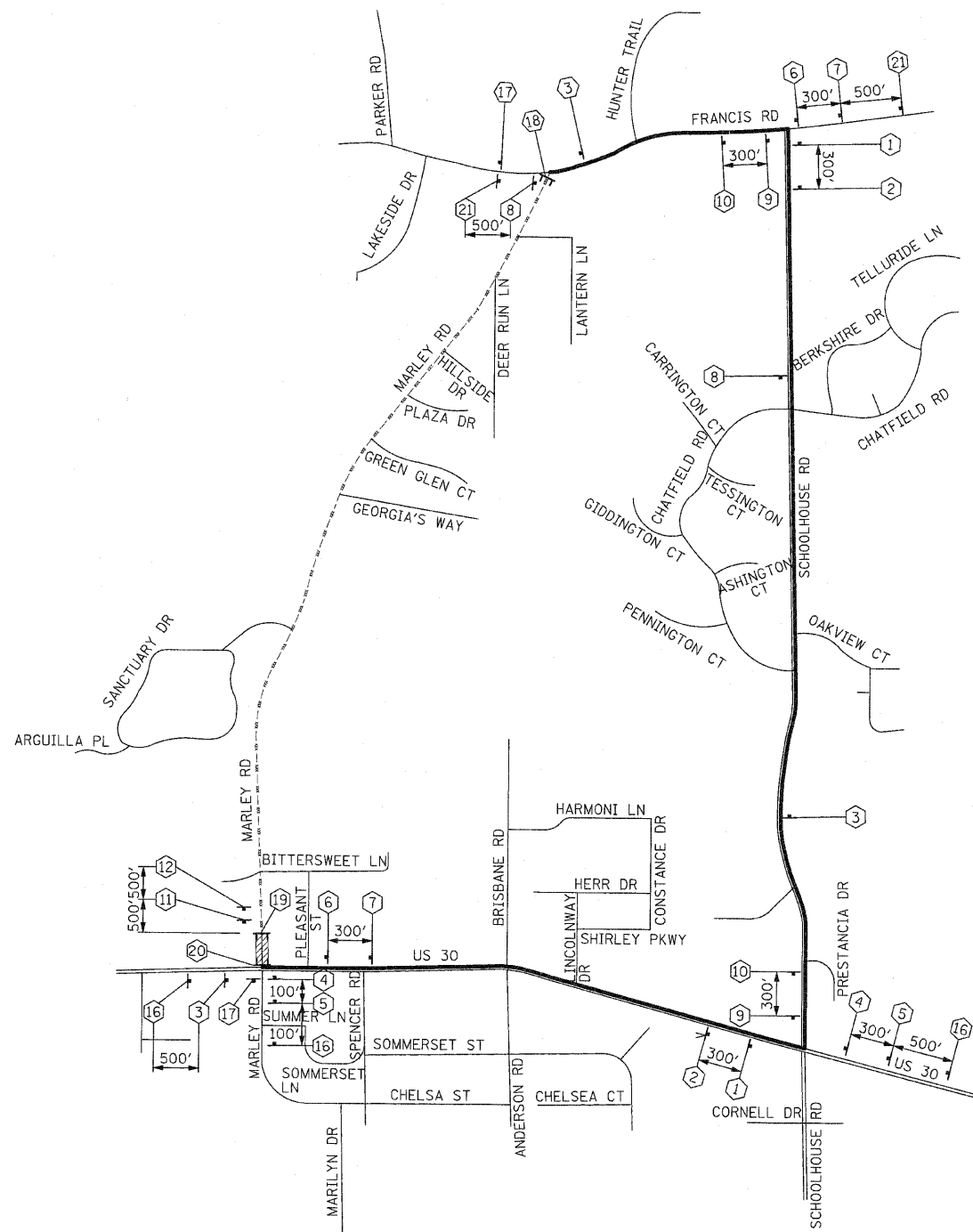






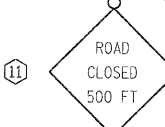

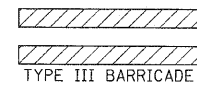

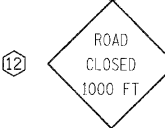
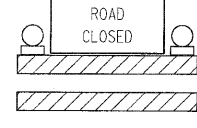


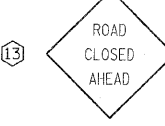



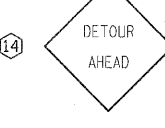
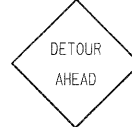


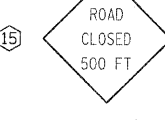



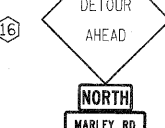
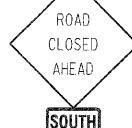


F.A.P. RTE.	SECTION	COUNTY	TOTAL SHEETS	SHEET NO.
353	(12&13)WRS-3	WILL	1235	202
STA.		TO STA.		
FED. ROAD DIST. NO.	ILLINOIS	FED. AID PROJECT		
CONTRACT NO. 62479				



- LEGEND**
- DETOUR ROUTE
 - - - PARTIALLY CLOSED ROADWAY
 - ▨ COMPLETELY CLOSED ROADWAY
 - MAJOR STREET
 - MINOR STREET
 - TYPE A MONODIRECTIONAL FLASHING LIGHT
 - ⊥ TYPE III BARRICADE
 - ⊥ SIGN


 4" BLACK LETTERS ON ORANGE
 REFLECTIVE BACKGROUND - 24" x 18"
SIGN DETAIL

SIGN LEGEND

- | | | |
|--|--|---|
| <p>1  M4-8-2412
M3-1-2412
SEE DETAIL
M6-1L-2115</p> | <p>10  M4-8-2412
M3-3-2412
SEE DETAIL
M5-1R-2115</p> | <p>17  M4-8A-2418</p> |
| <p>2  M4-8-2412
M3-1-2412
SEE DETAIL
M5-1L-2115</p> | <p>11  W20-3-4848</p> | <p>18  R11-4-6030
M4-10L-4818
MIN. 5 EACH</p> <p>18  TYPE III BARRICADE</p> |
| <p>3  M4-8-2412
M3-1-2412
SEE DETAIL
M6-3-2115</p> | <p>12  W20-3-4848</p> | <p>19  R11-2-4830
MIN. 5 EACH</p> <p>19  TYPE III BARRICADE</p> |
| <p>4  M4-8-2412
M3-1-2412
SEE DETAIL
M6-1R-2115</p> | <p>13  W20-3-4848</p> | <p>20  R11-4-6030
M4-10R-4818
MIN. 5 EACH</p> <p>20  TYPE III BARRICADE</p> |
| <p>5  M4-8-2412
M3-1-2412
SEE DETAIL
M5-1R-2115</p> | <p>14  W20-2-4848</p> | <p>21  W20-2-4848
M3-1-2412
D3-3612
(BLACK ON ORANGE)</p> <p>21  W20-2-4848
M3-3-2412
D3-3612
(BLACK ON ORANGE)</p> |
| <p>6  M4-8-2412
M3-3-2412
SEE DETAIL
M6-1L-2115</p> | <p>15  W20-3-4848</p> | <p>22  W20-3-4848
M3-1-2412
D3-3612
(BLACK ON ORANGE)</p> <p>22  W20-3-4848
M3-3-2412
D3-3612
(BLACK ON ORANGE)</p> |
| <p>7  M4-8-2412
M3-3-2412
SEE DETAIL
M5-1L-2115</p> | <p>16  W20-2-4848</p> | <p>23  W20-3-4848</p> |
| <p>8  M4-8-2412
M3-3-2412
SEE DETAIL
M6-3-2115</p> | <p>9  M4-8-2412
M3-3-2412
SEE DETAIL
M6-1R-2115</p> | |

REVISIONS		ILLINOIS DEPARTMENT OF TRANSPORTATION
NAME	DATE	
		DETOUR PLAN STAGE 1 MARLEY RD. SCALE : 1" = NTS DATE : / / DRAWN BY : BEC CHECKED BY : GB