















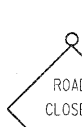


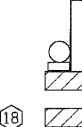


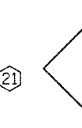
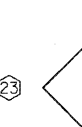

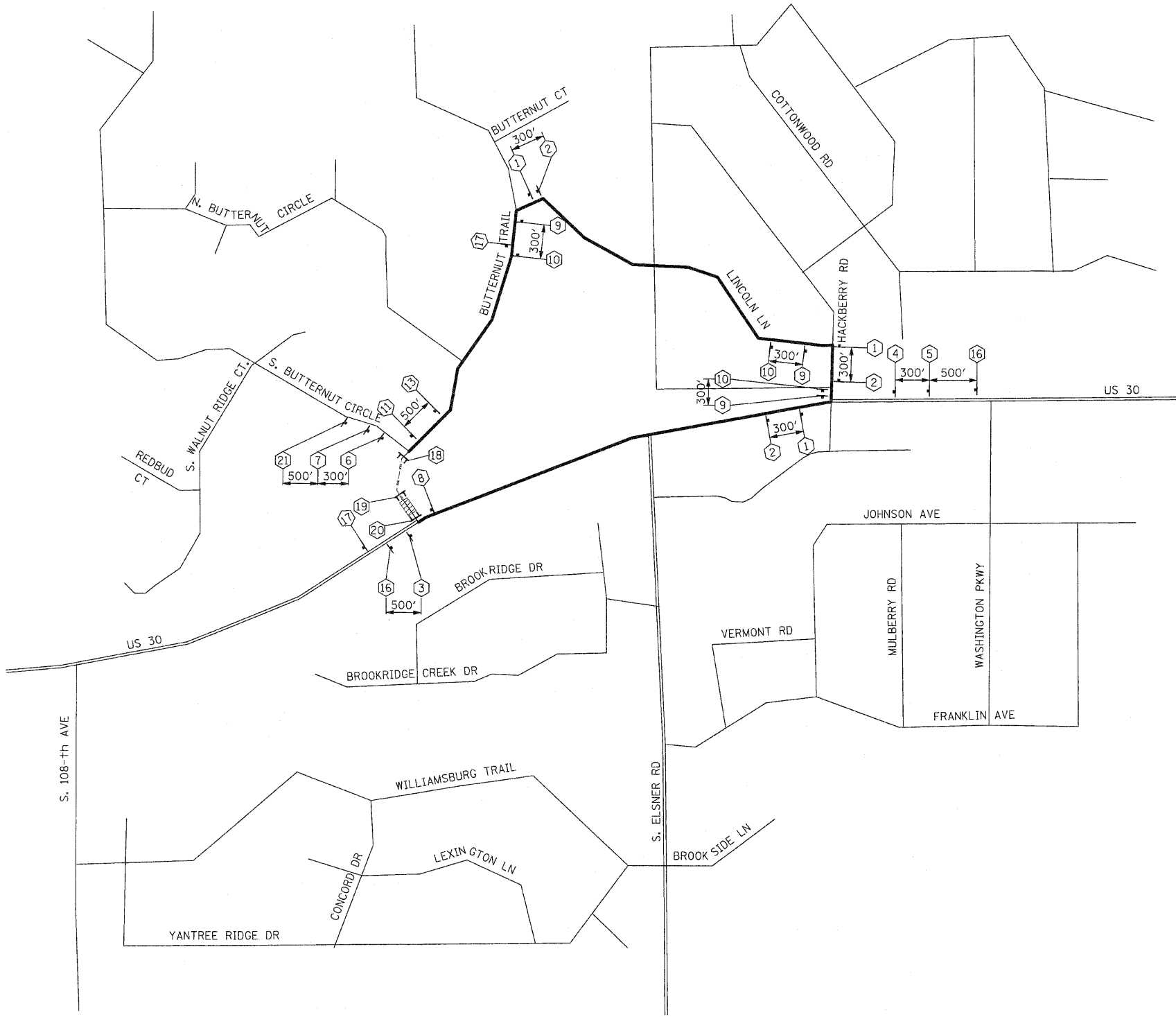









F.A.P. RTE.	SECTION	COUNTY	TOTAL SHEETS	SHEET NO.
353	(12&13)WRS-3	WILL	1235	220
STA.	TO STA.			
FED. ROAD DIST. NO.	ILLINOIS	FED. AID PROJECT		
CONTRACT NO. 62479				

SIGN LEGEND

 M4-8-2412  M4-8-2412  M4-8-2412  M4-8-2412  M4-8-2412  M4-8-2412  M4-8-2412  M4-8-2412  M4-8-2412	 M4-8-2412  W20-3-4848  W20-3-4848  W20-3-4848  W20-2-4848  W20-3-4848  W20-2-4848  W20-3-4848  W20-3-4848	 M4-8A-2418  R11-4-6030  R11-2-4830  R11-4-6030  W20-2-4848  W20-3-4848  W20-3-4848
--	--	--



- LEGEND**
-  DETOUR ROUTE
 -  PARTIALLY CLOSED ROADWAY
 -  COMPLETELY CLOSED ROADWAY
 -  MAJOR STREET
 -  MINOR STREET
 -  TYPE A MONODIRECTIONAL FLASHING LIGHT
 -  TYPE III BARRICADE

 **BUTTERNUT TRAIL**
 4" BLACK LETTERS ON ORANGE
 REFLECTIVE BACKGROUND - 30" x 18"
SIGN DETAIL

REVISIONS		ILLINOIS DEPARTMENT OF TRANSPORTATION
NAME	DATE	
		DETOUR PLAN STAGE 3 BUTTERNUT TRAIL SCALE : 1" = NTS DRAWN BY : BEC DATE : / / CHECKED BY : GB