

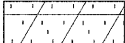







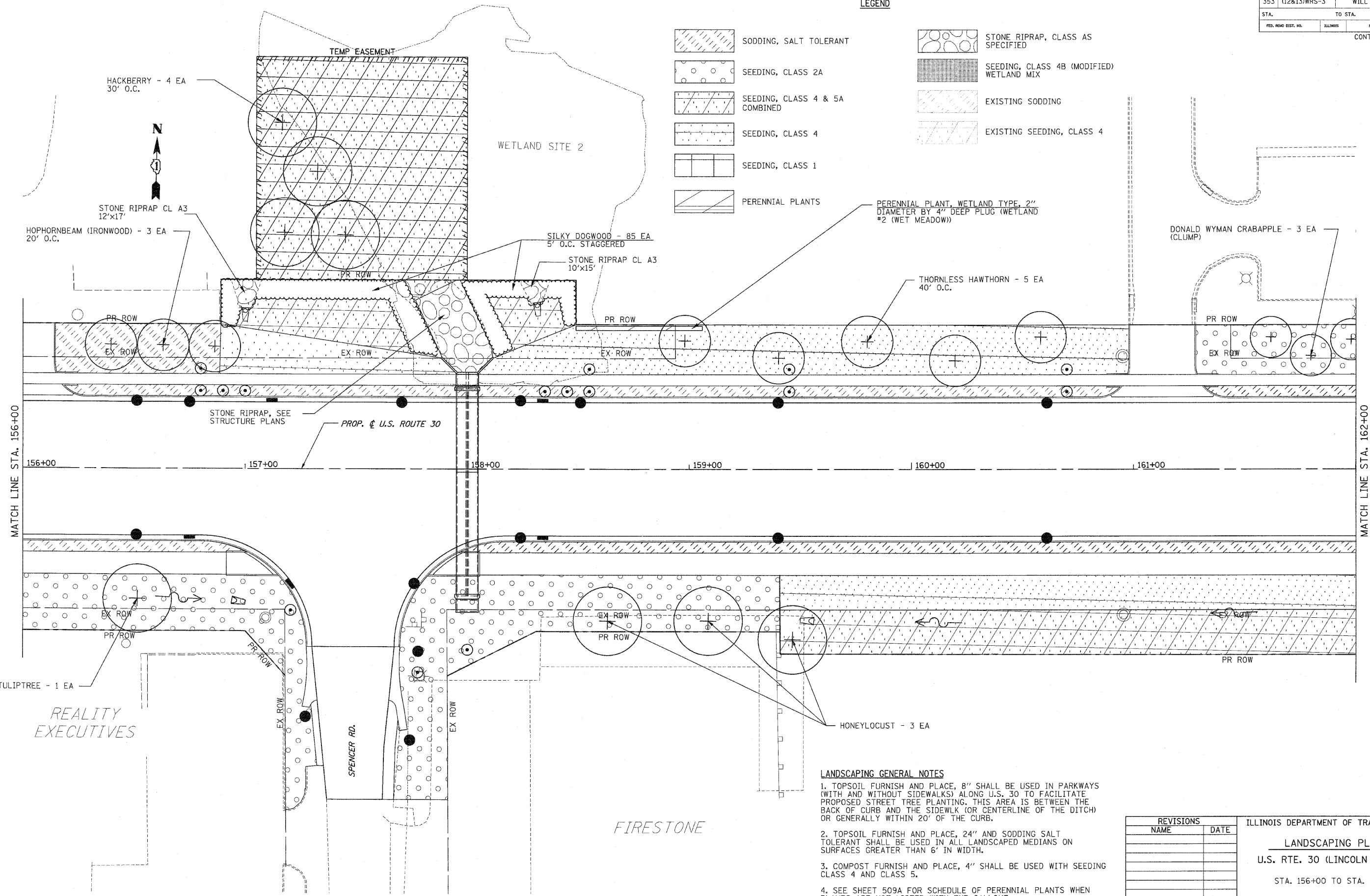


| | | | | |
|---------------------|--------------|----------|------------------|----------|
| F.A.P. RTE. | SECTION | COUNTY | TOTAL SHEETS | SHEET NO |
| 353 | (12&13)WRS-3 | WILL | 1235 | 461 |
| STA. | | TO STA. | | |
| FED. ROAD DIST. NO. | | ILLINOIS | FED. AID PROJECT | |
| CONTRACT NO. 62479 | | | | |

LEGEND

-  SODDING, SALT TOLERANT
-  SEEDING, CLASS 2A
-  SEEDING, CLASS 4 & 5A COMBINED
-  SEEDING, CLASS 4
-  SEEDING, CLASS 1
-  PERENNIAL PLANTS
-  STONE RIPRAP, CLASS AS SPECIFIED
-  SEEDING, CLASS 4B (MODIFIED) WETLAND MIX
-  EXISTING SODDING
-  EXISTING SEEDING, CLASS 4



- LANDSCAPING GENERAL NOTES**
1. TOPSOIL FURNISH AND PLACE, 8" SHALL BE USED IN PARKWAYS (WITH AND WITHOUT SIDEWALKS) ALONG U.S. 30 TO FACILITATE PROPOSED STREET TREE PLANTING. THIS AREA IS BETWEEN THE BACK OF CURB AND THE SIDEWALK (OR CENTERLINE OF THE DITCH) OR GENERALLY WITHIN 20' OF THE CURB.
 2. TOPSOIL FURNISH AND PLACE, 24" AND SODDING SALT TOLERANT SHALL BE USED IN ALL LANDSCAPED MEDIANS ON SURFACES GREATER THAN 6' IN WIDTH.
 3. COMPOST FURNISH AND PLACE, 4" SHALL BE USED WITH SEEDING CLASS 4 AND CLASS 5.
 4. SEE SHEET 509A FOR SCHEDULE OF PERENNIAL PLANTS WHEN PLANTS ARE NOT LISTED WITH THE CALLOUT.

| REVISIONS | |
|-----------|------|
| NAME | DATE |
| | |
| | |
| | |
| | |
| | |
| | |
| | |

ILLINOIS DEPARTMENT OF TRANSPORTATION
LANDSCAPING PLANS
 U.S. RTE. 30 (LINCOLN HIGHWAY)
 STA. 156+00 TO STA. 162+00
 SCALE : 1" = 20'
 DATE : 10/12/2010
 DRAWN BY : BAE
 CHECKED BY : GB