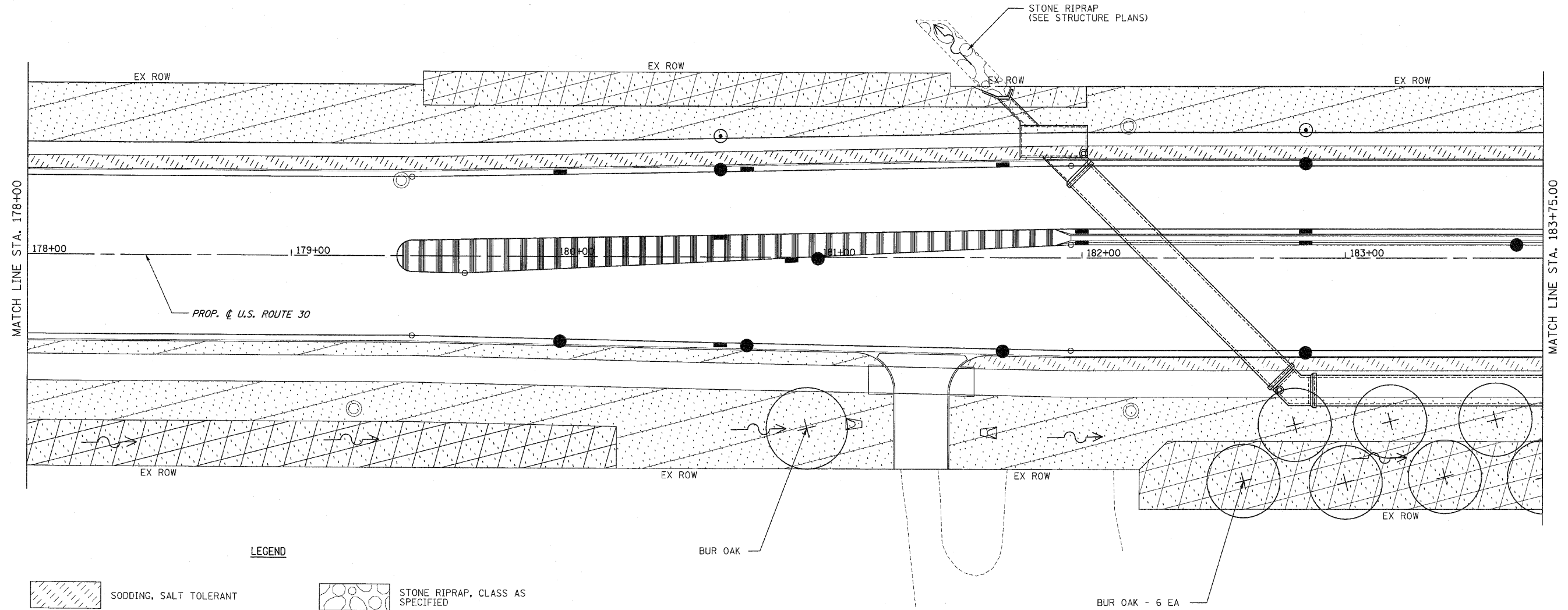




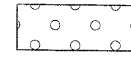

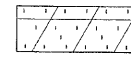





F.A.P. RTE.	SECTION	COUNTY	TOTAL SHEETS	SHEET NO.
353	02&131WRS-3	WILL	1235	465
STA.		TO STA.		
FED. ROAD DIST. NO.	ILLINOIS	FED. AID PROJECT		
CONTRACT NO. 62479				

LANDSCAPING GENERAL NOTES

1. TOPSOIL FURNISH AND PLACE, 8" SHALL BE USED IN PARKWAYS (WITH AND WITHOUT SIDEWALKS) ALONG U.S. 30 TO FACILITATE PROPOSED STREET TREE PLANTING. THIS AREA IS BETWEEN THE BACK OF CURB AND THE SIDEWALK (OR CENTERLINE OF THE DITCH) OR GENERALLY WITHIN 20' OF THE CURB.
2. TOPSOIL FURNISH AND PLACE, 24" SHALL BE USED IN ALL LANDSCAPED MEDIANS GREATER THAN 6' IN WIDTH.
3. COMPOST FURNISH AND PLACE, 4" SHALL BE USED WITH SEEDING CLASS 4 AND CLASS 5A.
4. TOPSOIL FURNISH AND PLACE, 4" SHALL BE USED AT ALL OTHER LOCATIONS NOT COVERED BY NOTES 1, 2, & 3.
5. SEE SHEET 509A FOR SCHEDULE OF PERENNIAL PLANTS WHEN PLANTS ARE NOT LISTED WITH THE CALLOUT.



LEGEND

 SODDING, SALT TOLERANT	 STONE RIPRAP, CLASS AS SPECIFIED
 SEEDING, CLASS 2A	 SEEDING, CLASS 4B (MODIFIED) WETLAND MIX
 SEEDING, CLASS 4 & 5A COMBINED	 EXISTING SODDING
 SEEDING, CLASS 4	 EXISTING SEEDING, CLASS 4
 SEEDING, CLASS 1	
 PERENNIAL PLANTS	

REVISIONS		ILLINOIS DEPARTMENT OF TRANSPORTATION LANDSCAPING PLANS U.S. RTE. 30 (LINCOLN HIGHWAY) STA. 178+00 TO STA. 183+75 SCALE : 1" = 20' DATE : 10/12/2010
NAME	DATE	
		DRAWN BY : BAE CHECKED BY : GB