
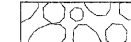
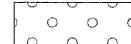

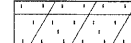





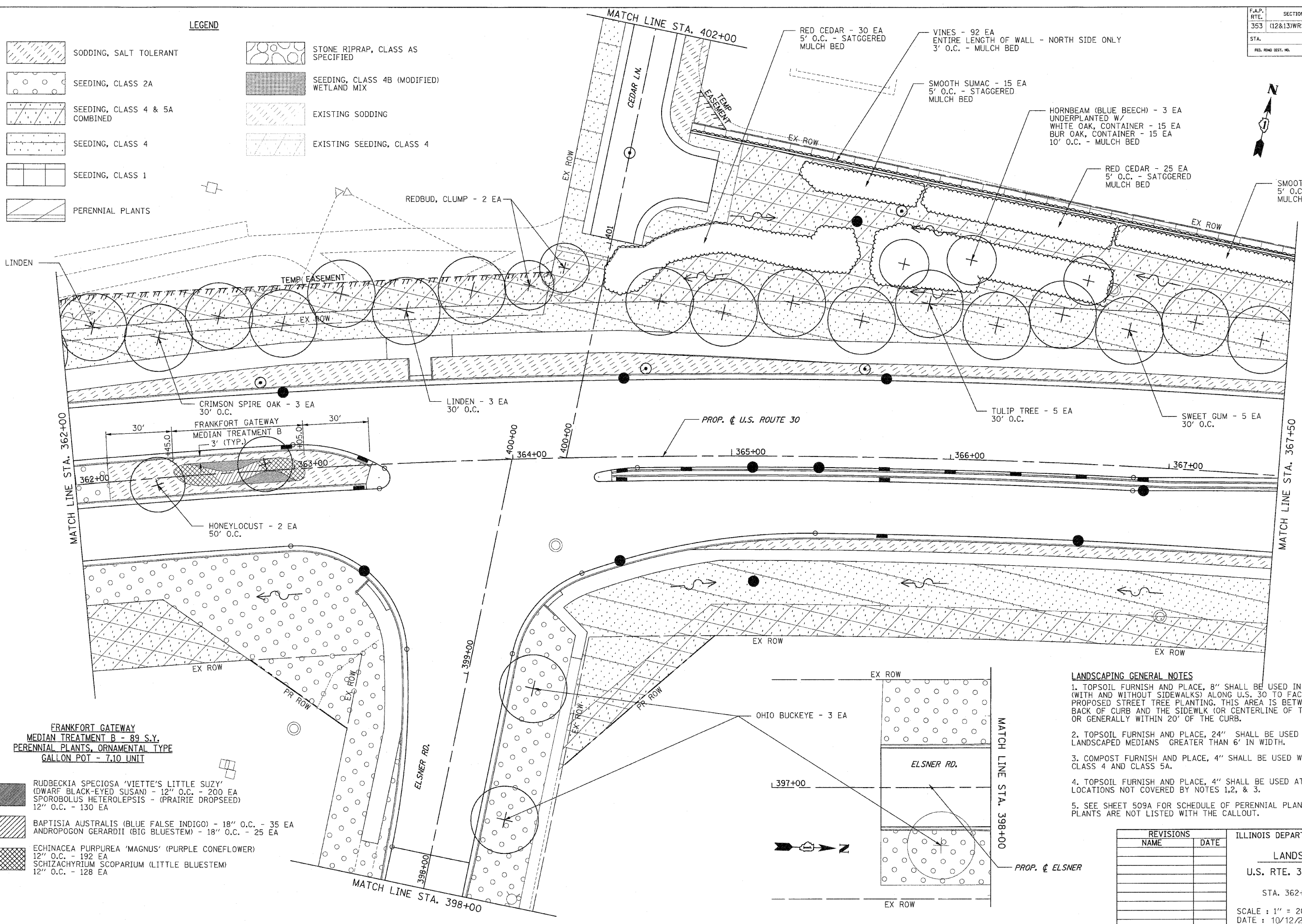





F.A.P. RTE.	SECTION	COUNTY	TOTAL SHEETS	SHEET NO.
353	(12&13)WRS-3	WILL	1235	497
STA.	TO STA.			
FED. ROAD DIST. NO.	ILLINOIS	FED. AID PROJECT		
CONTRACT NO. 62479				

LEGEND

- | | |
|--|--|
|  SODDING, SALT TOLERANT |  STONE RIPRAP, CLASS AS SPECIFIED |
|  SEEDING, CLASS 2A |  SEEDING, CLASS 4B (MODIFIED) WETLAND MIX |
|  SEEDING, CLASS 4 & 5A COMBINED |  EXISTING SODDING |
|  SEEDING, CLASS 4 |  EXISTING SEEDING, CLASS 4 |
|  SEEDING, CLASS 1 | |
|  PERENNIAL PLANTS | |



**FRANKFORT GATEWAY
MEDIAN TREATMENT B - 89 S.Y.
PERENNIAL PLANTS, ORNAMENTAL TYPE
GALLON POT - 7.10 UNIT**

- | | |
|---|--|
|  | RUDBECKIA SPECIOSA 'VIETTE'S LITTLE SUZY' (DWARF BLACK-EYED SUSAN) - 12" O.C. - 200 EA |
|  | BAPTISIA AUSTRALIS (BLUE FALSE INDIGO) - 18" O.C. - 35 EA |
|  | SCHIZACHYRIUM SCOPARIUM (LITTLE BLUESTEM) 12" O.C. - 128 EA |

- LANDSCAPING GENERAL NOTES**
- TOPSOIL FURNISH AND PLACE, 8" SHALL BE USED IN PARKWAYS (WITH AND WITHOUT SIDEWALKS) ALONG U.S. 30 TO FACILITATE PROPOSED STREET TREE PLANTING. THIS AREA IS BETWEEN THE BACK OF CURB AND THE SIDEWALK (OR CENTERLINE OF THE DITCH) OR GENERALLY WITHIN 20' OF THE CURB.
 - TOPSOIL FURNISH AND PLACE, 24" SHALL BE USED IN ALL LANDSCAPED MEDIANS GREATER THAN 6" IN WIDTH.
 - COMPOST FURNISH AND PLACE, 4" SHALL BE USED WITH SEEDING CLASS 4 AND CLASS 5A.
 - TOPSOIL FURNISH AND PLACE, 4" SHALL BE USED AT ALL OTHER LOCATIONS NOT COVERED BY NOTES 1, 2, & 3.
 - SEE SHEET 509A FOR SCHEDULE OF PERENNIAL PLANTS WHEN PLANTS ARE NOT LISTED WITH THE CALLOUT.

REVISIONS	
NAME	DATE

ILLINOIS DEPARTMENT OF TRANSPORTATION
LANDSCAPING PLANS
U.S. RTE. 30 (LINCOLN HIGHWAY)
STA. 362+00 TO STA. 367+50
SCALE: 1" = 20' DRAWN BY: BAE
DATE: 10/12/2010 CHECKED BY: GB