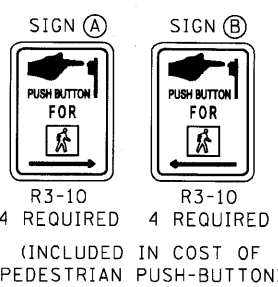
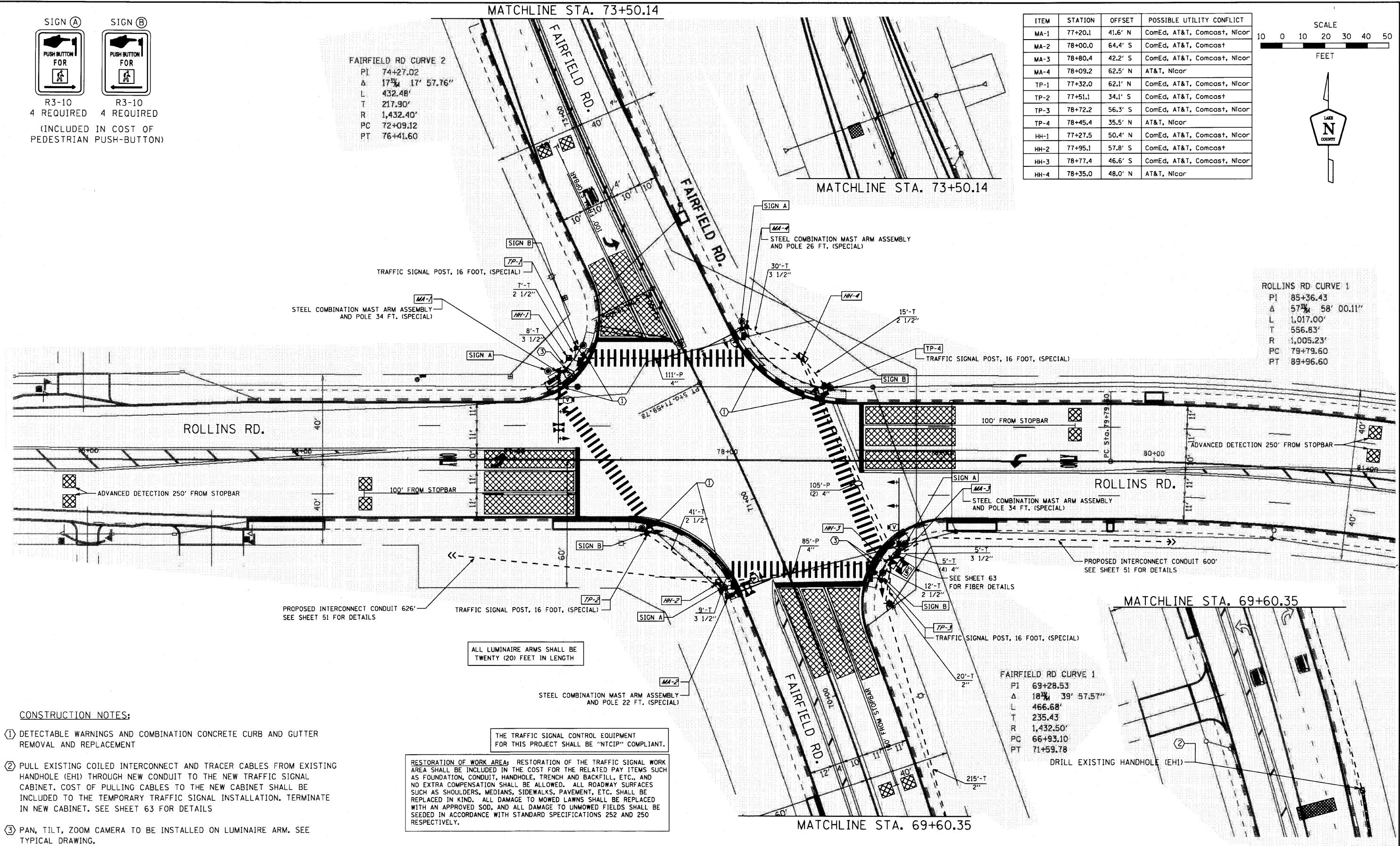
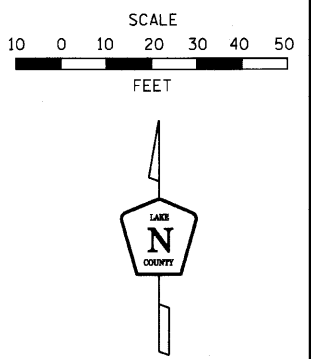


FILE NAME = #FILE#



FAIRFIELD RD CURVE 2
 PI 74+27.02
 Δ 17° 17' 57.76"
 L 432.48'
 T 217.90'
 R 1,432.40'
 PC 72+09.12
 PT 76+41.60

ITEM	STATION	OFFSET	POSSIBLE UTILITY CONFLICT
MA-1	77+20.1	41.6' N	ComEd, AT&T, Comcast, Nicor
MA-2	78+00.0	64.4' S	ComEd, AT&T, Comcast
MA-3	78+80.4	42.2' S	ComEd, AT&T, Comcast, Nicor
MA-4	78+09.2	62.5' N	AT&T, Nicor
TP-1	77+32.0	62.1' N	ComEd, AT&T, Comcast, Nicor
TP-2	77+51.1	34.1' S	ComEd, AT&T, Comcast
TP-3	78+72.2	56.3' S	ComEd, AT&T, Comcast, Nicor
TP-4	78+45.4	35.5' N	AT&T, Nicor
HH-1	77+27.5	50.4' N	ComEd, AT&T, Comcast, Nicor
HH-2	77+95.1	57.8' S	ComEd, AT&T, Comcast
HH-3	78+77.4	46.6' S	ComEd, AT&T, Comcast, Nicor
HH-4	78+35.0	48.0' N	AT&T, Nicor



ROLLINS RD CURVE 1
 PI 85+36.43
 Δ 57° 58' 00.11"
 L 1,017.00'
 T 556.83'
 R 1,005.23'
 PC 79+79.60
 PT 89+96.60

FAIRFIELD RD CURVE 1
 PI 69+28.53
 Δ 18° 39' 57.57"
 L 466.68'
 T 235.43
 R 1,432.50'
 PC 66+93.10
 PT 71+59.78

CONSTRUCTION NOTES:

- DETECTABLE WARNINGS AND COMBINATION CONCRETE CURB AND GUTTER REMOVAL AND REPLACEMENT
- PULL EXISTING COILED INTERCONNECT AND TRACER CABLES FROM EXISTING HANDHOLE (EHI) THROUGH NEW CONDUIT TO THE NEW TRAFFIC SIGNAL CABINET. COST OF PULLING CABLES TO THE NEW CABINET SHALL BE INCLUDED TO THE TEMPORARY TRAFFIC SIGNAL INSTALLATION. TERMINATE IN NEW CABINET. SEE SHEET 63 FOR DETAILS
- PAN, TILT, ZOOM CAMERA TO BE INSTALLED ON LUMINAIRE ARM. SEE TYPICAL DRAWING.

RESTORATION OF WORK AREA: RESTORATION OF THE TRAFFIC SIGNAL WORK AREA SHALL BE INCLUDED IN THE COST FOR THE RELATED PAY ITEMS SUCH AS FOUNDATION, CONDUIT, HANDHOLE, TRENCH AND BACKFILL, ETC., AND NO EXTRA COMPENSATION SHALL BE ALLOWED. ALL ROADWAY SURFACES SUCH AS SHOULDERS, MEDIANS, SIDEWALKS, PAVEMENT, ETC. SHALL BE REPLACED IN KIND. ALL DAMAGE TO MOWED LAWNS SHALL BE REPLACED WITH AN APPROVED SOD, AND ALL DAMAGE TO UNMOWED FIELDS SHALL BE SEEDED IN ACCORDANCE WITH STANDARD SPECIFICATIONS 252 AND 250 RESPECTIVELY.



USER NAME = JM
 DESIGNED - DG
 DRAWN - JM
 CHECKED - DG
 DATE - 10-05-2010

REVISIONS:
 REVISION -
 REVISION -
 REVISION -
 REVISION -

STATE OF ILLINOIS
 DEPARTMENT OF TRANSPORTATION

TRAFFIC SIGNAL MODERNIZATION PLAN
 ROLLINS RD. @ FAIRFIELD RD.
 SCALE: 1"=20'

ROUTE	SECTION	SECTION NUMBER	SHEET	SHEETS
FAU 181		09-00999-07-TL	20	72
		CONF-3	CONTRACT NO. 09472	