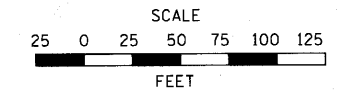



NOTES:

- ① PROPOSED FIBER OPTIC CABLE IN CONDUIT, SM24F
- ② TERMINATE FIBERS AT DISTRIBUTION ENCLOSURE IN CABINET
- ③ PROPOSED ELECTRIC CABLE IN CONDUIT, TRACER, NO. 14 1C
- ④ SPLICE FIBERS IN CABINET
- ⑤ EXISTING 12F MM FIBER OPTIC AND TRACER CABLES TO REMAIN
- ⑥ REMOVE COPPER INTERCONNECT CABLE FROM CONDUIT
- ⑦ COIL 40' OF FIBER OPTIC CABLE SLACK IN DOUBLE HANDHOLE
- ⑧ POSSIBLE UTILITY CONFLICT




COMPANY	POSSIBLE UTILITY CONFLICT
AT&T	X
NICOR	X



SEE SHEET NO. 44  
MATCHLINE RIGHT

MATCHLINE A-A



MATCHLINE A-A

① ③ ⑧  
564'-T  
2"

MATCHLINE TOP LEFT  
SEE SHEET NO. 46



USER NAME = JM	DESIGNED - DC	REVISED -
PLOT SCALE =	DRAWN - JM	REVISED -
PLOT DATE = 10-05-2010	CHECKED - DG	REVISED -
	DATE - 10-05-2010	REVISED -

STATE OF ILLINOIS  
DEPARTMENT OF TRANSPORTATION

ROLLINS ROAD INTERCONNECT FROM GRAND AVE. TO CEDAR LAKE RD.	
SCALE: 1"=50'	SHEET 3 OF 12

ROUTE	SECTION	SECTION NUMBER	SHEET	SHEETS
FAU 181		09-00999-07-TL	45	72
C3-3			CONTRACT NO. 03472	