






NOTE:
ALL NEW SIGNS AND EXISTING SIGNS SHOWN TO BE RELOCATED SHALL BE PLACED IN THEIR PERMANENT LOCATIONS AS DIRECTED BY THE ENGINEER.

LANDSCAPING LEGEND

-  INDICATES PROPOSED SODDING AREAS
-  PROPOSED TREES
SEE "GENERAL NOTES FOR TREE PLANTING AND LANDSCAPING" FOR APPROVED TREES AND INSTRUCTIONS.
-  EXISTING TREES
INDICATES TEMPORARY FENCE (SEE TREE SCHEDULE FOR ADDITIONAL WORK)
-  INDICATES TRANSPLANTED SALVAGED TREES
-  INDICATES TREE REMOVAL

PAVEMENT MARKING LEGEND

- ① THERMOPLASTIC PAVEMENT MARKING - LINE 4", SOLID WHITE
- ② THERMOPLASTIC PAVEMENT MARKING - LINE 4", SOLID YELLOW
- ③ THERMOPLASTIC PAVEMENT MARKING - LINE 4", WHITE SKIP-DASH (10' LINE - 30' SKIP) (TYP)
- ④ THERMOPLASTIC PAVEMENT MARKING - LINE 4", YELLOW SKIP-DASH (10' LINE - 30' SKIP) (TYP)
- ⑤ THERMOPLASTIC PAVEMENT MARKING - LINE 4", DOUBLE SOLID YELLOW
- ⑥ THERMOPLASTIC PAVEMENT MARKING - LINE 6", SOLID WHITE
- ⑦ THERMOPLASTIC PAVEMENT MARKING - LINE 6", WHITE DOTTED (2' LINE - 6' SKIP) (TYP)
- ⑧ THERMOPLASTIC PAVEMENT MARKING - LINE 12", SOLID WHITE
- ⑨ THERMOPLASTIC PAVEMENT MARKING - LINE 12", SOLID YELLOW
- ⑩ THERMOPLASTIC PAVEMENT MARKING - LINE 24", SOLID WHITE
- ⑪ THERMOPLASTIC PAVEMENT MARKING - LETTERS AND SYMBOLS (8' TYP)

FILE NAME = G:\S019021\CADD_Sheets\9021FS13.dgn	USER NAME = IE Consultants	DESIGNED -	REVISED -	STATE OF ILLINOIS DEPARTMENT OF TRANSPORTATION	LILY CACHE LANE SIGNING, PAVEMENT MARKING & LANDSCAPING PLAN			F.A.U.	SECTION	COUNTY	TOTAL SHEETS	SHEET NO.
	PLOT SCALE = 20.0000' / IN.	DRAWN -	REVISED -		SCALE:	SHEET NO.	OF SHEETS	STA. 83+00 TO STA. 85+25.50	1578	06-00046-01-PV	WILL	244
PLOT DATE = 10/22/2010	CHECKED -	REVISED -	REVISED -	CONTRACT NO. 63503 ILLINOIS FED. AID PROJECT								