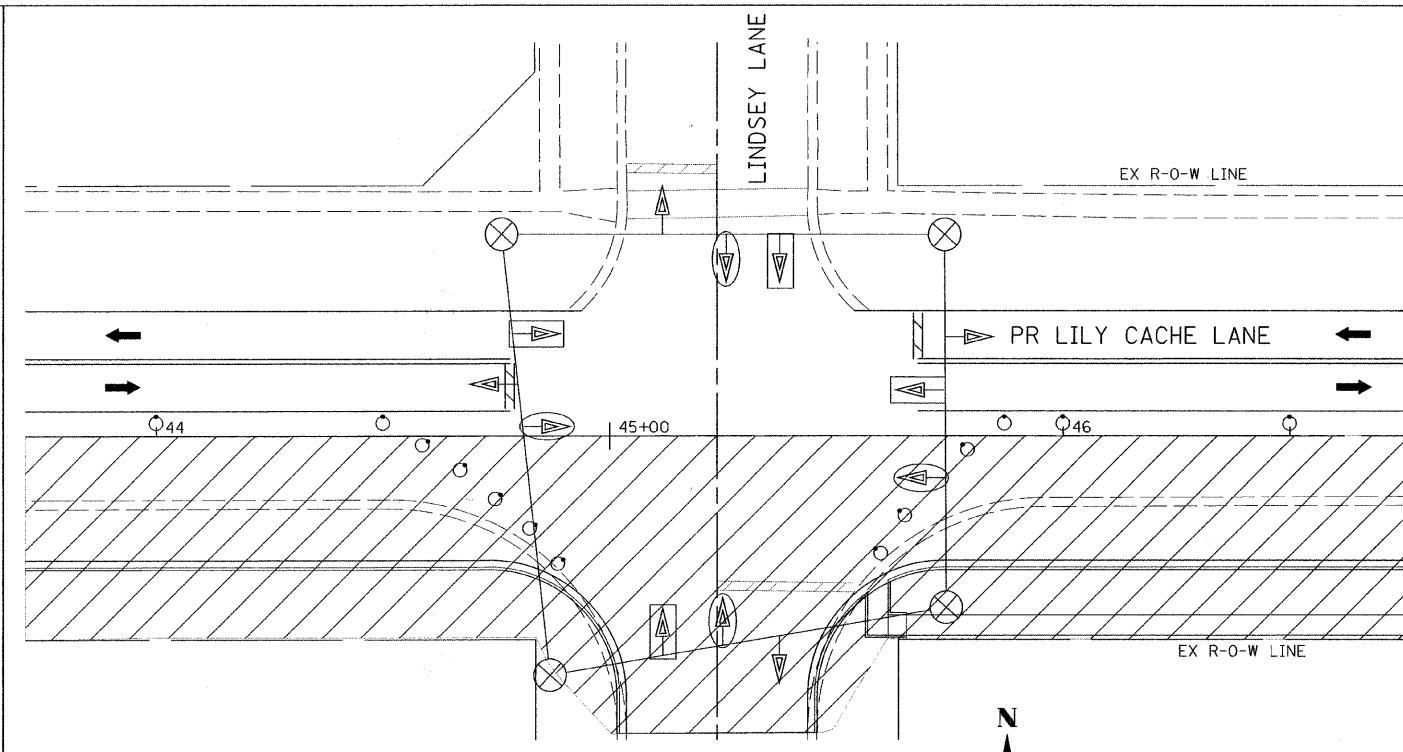


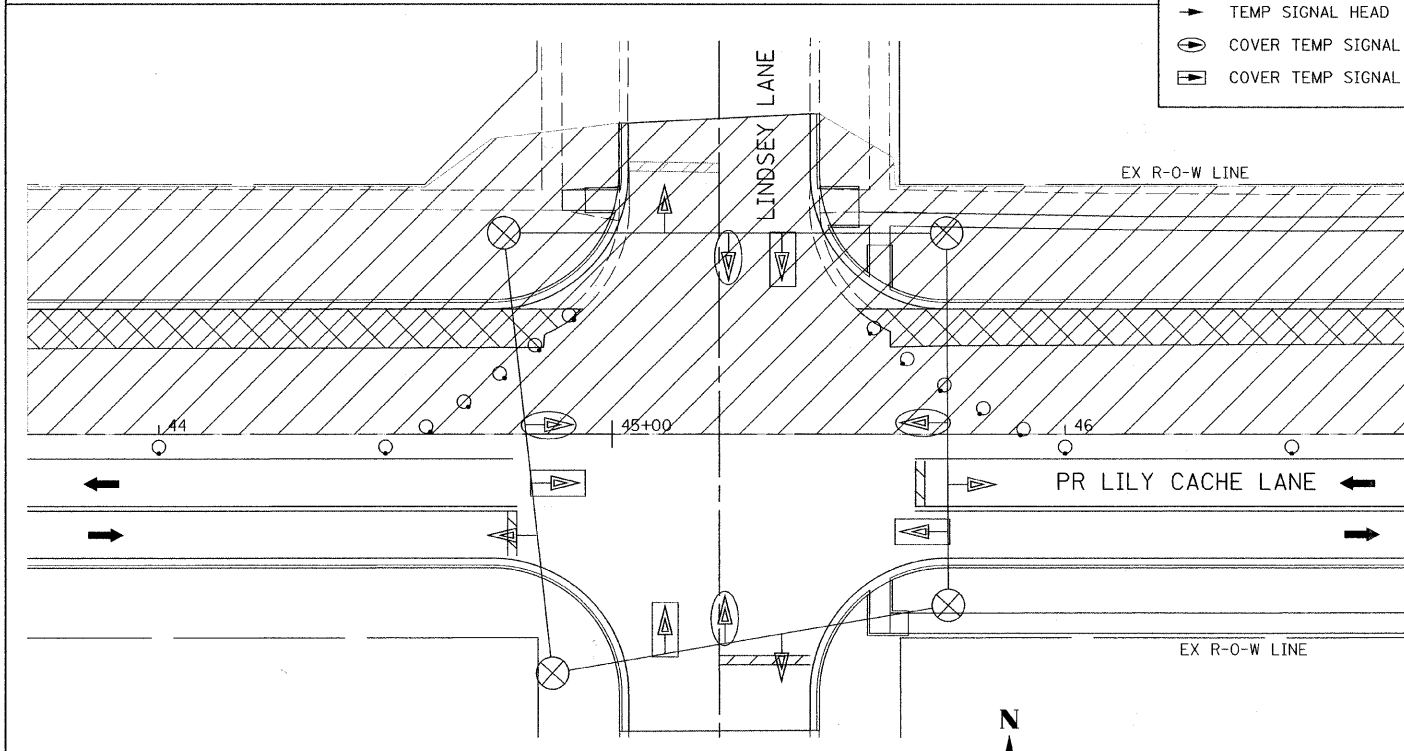
**STAGE 1 TEMP SIGNAL  
HEAD PLACEMENT**



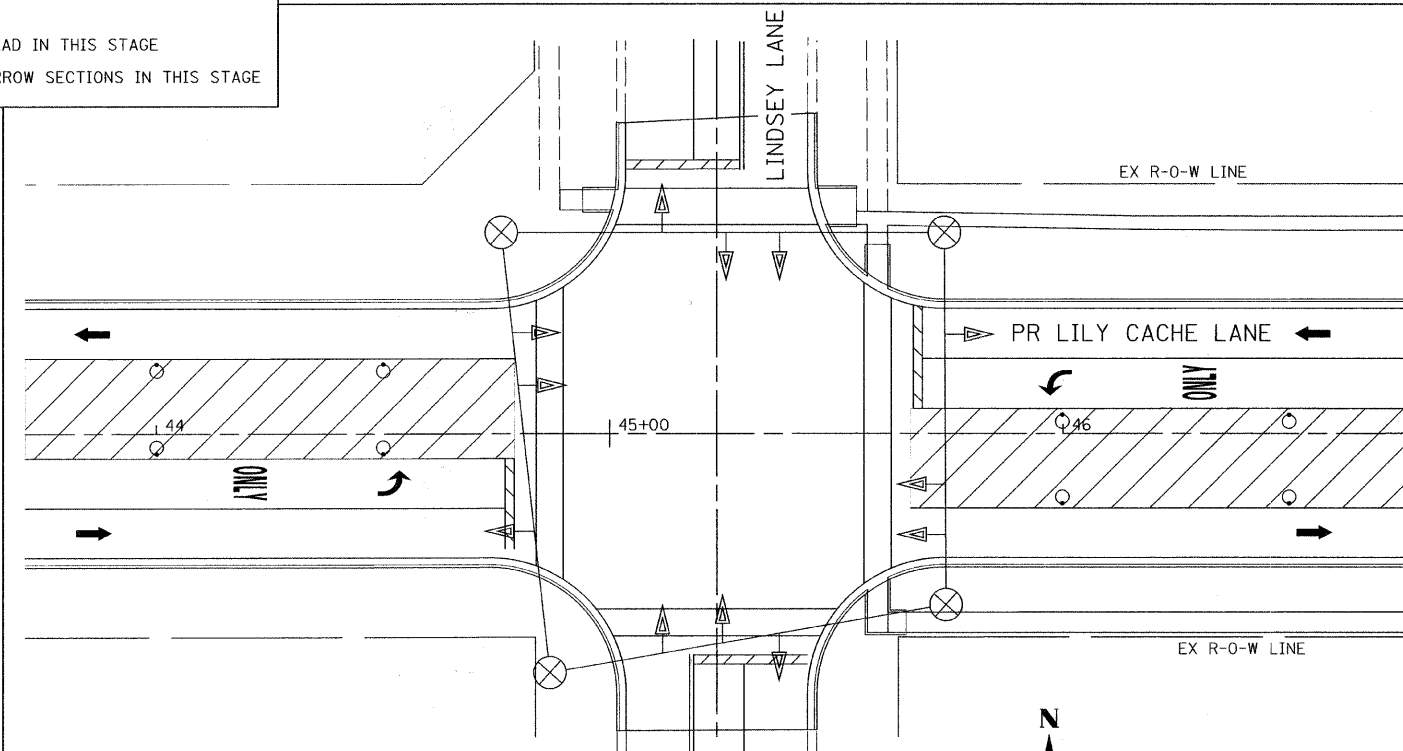
**STAGE 2 TEMP SIGNAL  
HEAD PLACEMENT**

**TEMPORARY TRAFFIC SIGNAL LEGEND**

- ⊗ TEMP POLE
- ▶ TEMP SIGNAL HEAD
- ◐ COVER TEMP SIGNAL HEAD IN THIS STAGE
- ▭ COVER TEMP SIGNAL ARROW SECTIONS IN THIS STAGE



**STAGE 3 TEMP SIGNAL  
HEAD PLACEMENT**



**STAGE 4 TEMP SIGNAL  
HEAD PLACEMENT**

FILE NAME =	USER NAME = JE Consultants	DESIGNED -	REVISED -
G:\S09021\CA00_Sheets\TS & LIGHTING\dl001.Lindsey_Stg_01.dgn		DRAWN -	REVISED -
PLOT SCALE = 20.0000' / IN.		CHECKED -	REVISED -
PLOT DATE = 11/16/2010		DATE -	REVISED -

**STATE OF ILLINOIS  
DEPARTMENT OF TRANSPORTATION**

**LILY CACHE LANE AT LINDSEY LANE  
TEMPORARY TRAFFIC SIGNAL PLAN**

SCALE: SHEET NO. OF SHEETS STA. 43+00 TO STA. 47+75

F.A.U.	SECTION	COUNTY	TOTAL SHEETS	SHEET NO.
1578	06-00046-01-PV	WILL	244	194A
CONTRACT NO. 63503				
ILLINOIS FED. AID PROJECT				