
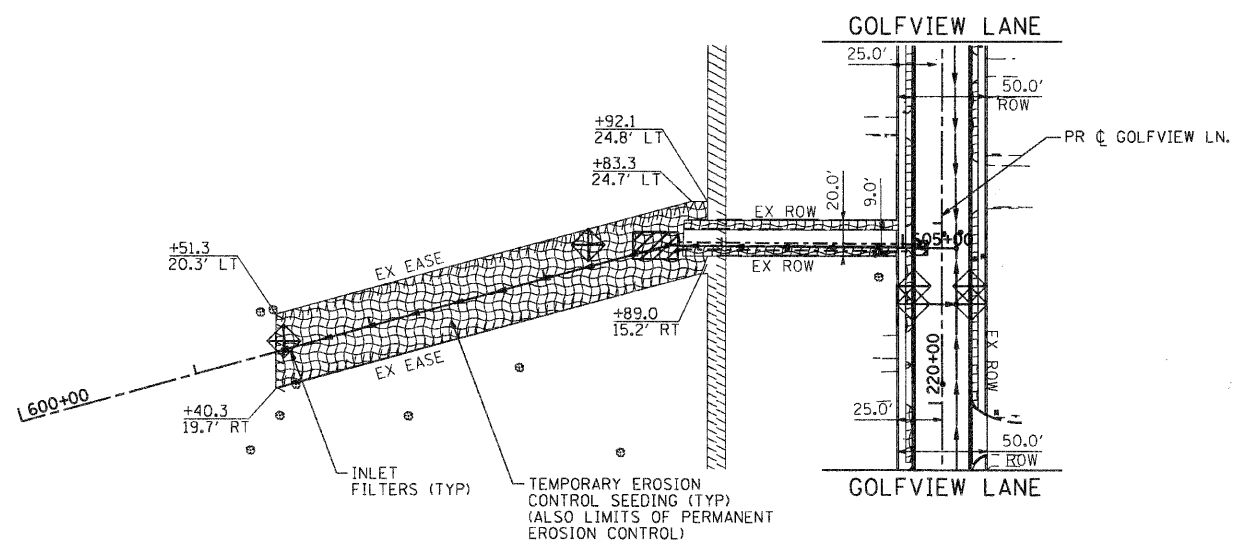
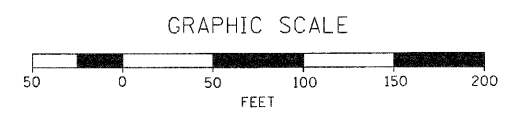
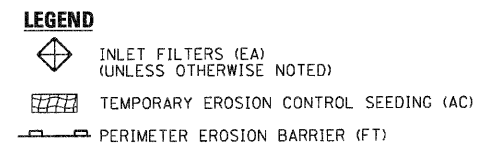


NOTE:  
 TEMPORARY EROSION CONTROL SEEDING SHALL BE PLACED FROM EDGE OF SIDEWALK TO RIGHT OF WAY.



SEC GROUP, INC.  
 PROJECT CONTACT:  
 VILLAGE OF CARPENTERSVILLE  
 DATE PLOTTED: 11/11/2010 08:52:19 AM  
 FILE NAME: 060226-ero-03.dgn  
 PLOT DRIVER: pdf.plt  
 PLOT TABLE: Standard-Trans.dwg



USER NAME = CHer-uke	DESIGNED - J. ATTANASEO	REVISED -
PLOT SCALE = 1" = 50'	DRAWN - R. BEST	REVISED -
PLOT DATE = 11/3/2010	CHECKED - T. HAMILTON	REVISED -
	DATE - 10/25/10	REVISED -

VILLAGE OF CARPENTERSVILLE

EROSION CONTROL PLAN  
 GOLFVIEW LANE

SCALE: 1" = 50' SHEET NO. 3 OF 5 SHEETS STA. 227+00 TO STA. END

F.A. RTE.	SECTION	COUNTY	TOTAL SHEETS	SHEET NO.
•	06-00074-00-FP	KANE	211	46
* FAU 2414, FAU 1280, FAP 343			CONTRACT NO. 63504	
FED. ROAD DIST. NO. [ILLINOIS] FED. AID PROJECT				