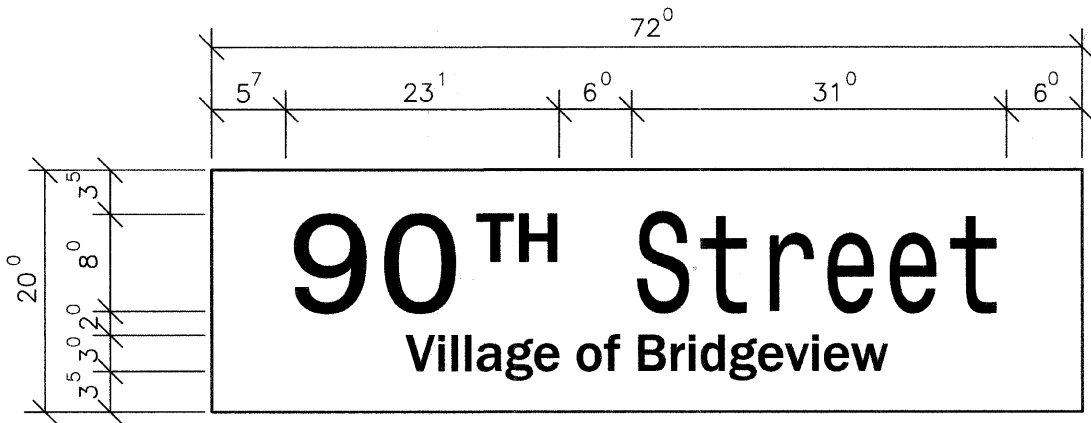


99TH Street
Village of Bridgeview

10.0 SQ. FT. EACH
 _____ DOUBLE SIDED REQUIRED
 DESIGN SERIES "D"
 CLEARVIEW FRONT



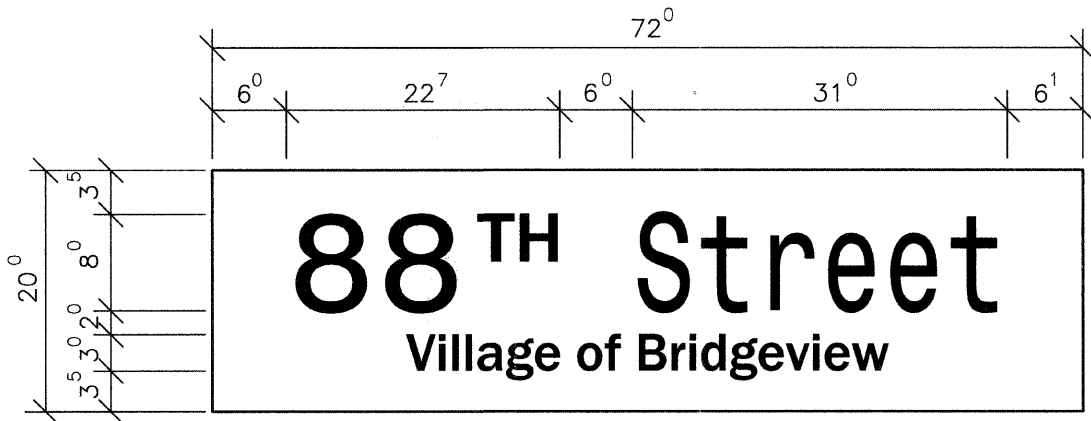
90TH Street
Village of Bridgeview

10.0 SQ. FT. EACH
 _____ SINGLE SIDED REQUIRED
 _____ DOUBLE SIDED REQUIRED
 DESIGN SERIES "D"
 CLEARVIEW FRONT



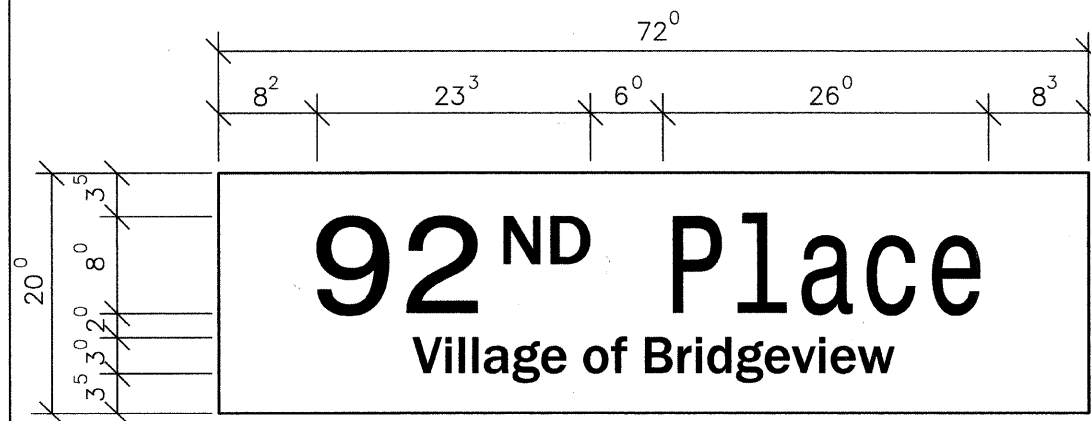
99TH Street
Village of Chicago Ridge

10.0 SQ. FT. EACH
 _____ DOUBLE SIDED REQUIRED
 DESIGN SERIES "D"
 CLEARVIEW FRONT



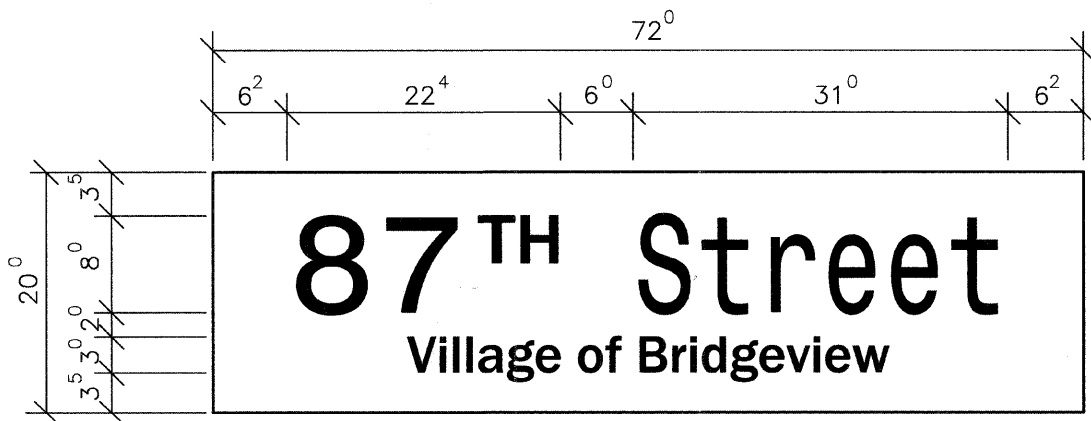
88TH Street
Village of Bridgeview

10.0 SQ. FT. EACH
 _____ DOUBLE SIDED REQUIRED
 DESIGN SERIES "D"
 CLEARVIEW FRONT



92ND Place
Village of Bridgeview

10.0 SQ. FT. EACH
 _____ DOUBLE SIDED REQUIRED
 DESIGN SERIES "D"
 CLEARVIEW FRONT



87TH Street
Village of Bridgeview

10.0 SQ. FT. EACH
 _____ DOUBLE SIDED REQUIRED
 DESIGN SERIES "D"
 CLEARVIEW FRONT

FILE NAME = 07441_02-SIGN-01 - IDOT P02

USER NAME =	DESIGNED -- MRS	REVISED --
	CHECKED -- PKB	REVISED --
PLOT SCALE =	DRAWN -- RG	REVISED --
PLOT DATE = 10-21-10	CHECKED -- AG	REVISED --

STATE OF ILLINOIS
DEPARTMENT OF TRANSPORTATION

HARLEM AVENUE BEAUTIFICATION MAST ARM MOUNTED STREET NAME SIGNS			
SCALE: NONE	SHEET NO. 52 OF 55 SHEETS	STA.	TO STA.

F.A.P. RTE. 348	SECTION 07-00055-01-SG	COUNTY COOK	TOTAL SHEETS 55	SHEET NO. 52
CONTRACT NO. 63510				
FED. ROAD DIST. NO. 1 ILLINOIS FED. AID PROJECT HPP-3482(001)				