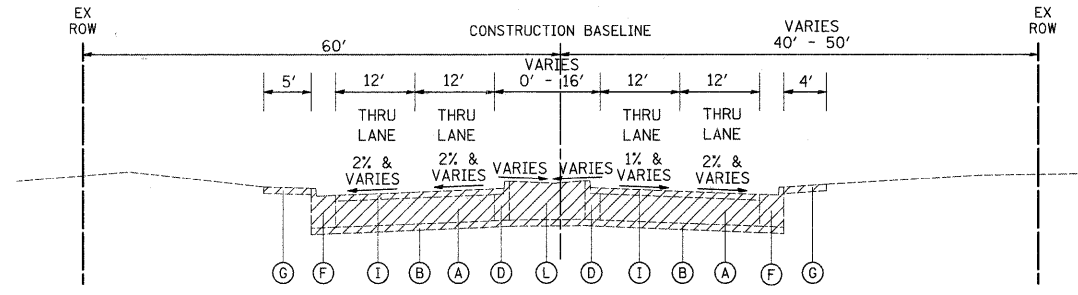
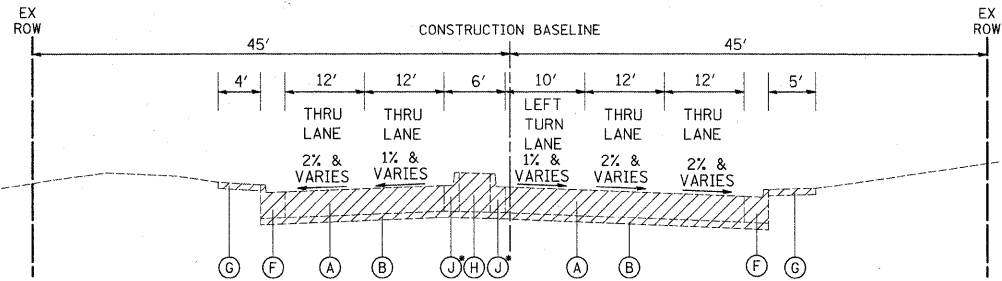


EXISTING TYPICAL SECTION
 PRATT BOULEVARD
 STATION 401+27.62 TO STATION 407+65.42



EXISTING TYPICAL SECTION
 PRATT BOULEVARD
 STATION 412+99.78 TO STATION 415+68.82



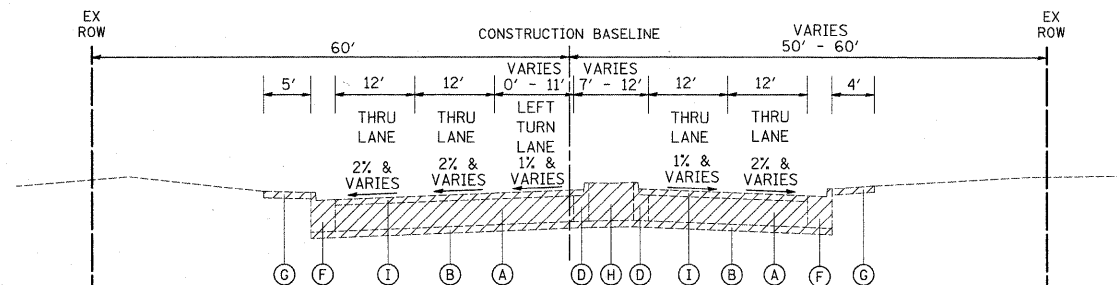
*GUTTER OVERLAID STATION 408+21.95 TO STATION 408+72.84
EXISTING TYPICAL SECTION
 PRATT BOULEVARD
 STATION 407+65.42 TO STATION 409+05.58

LEGEND

- (A) PORTLAND CEMENT CONCRETE PAVEMENT, 10"
- (B) HOT-MIX ASPHALT BASE COURSE, 4"
- (C) HOT-MIX ASPHALT SURFACE COURSE - VARIES 2 1/2" TO 3 1/2"
- (D) COMBINATION CONCRETE CURB AND GUTTER, TYPE B-9.12 (GUTTER OVERLAID)
- (E) HOT-MIX ASPHALT SURFACE REMOVAL, 2 1/2"
- (F) COMBINATION CONCRETE CURB AND GUTTER, TYPE B-6.24
- (G) PORTLAND CEMENT CONCRETE SIDEWALK
- (H) CONCRETE MEDIAN
- (I) HOT-MIX ASPHALT SURFACE COURSE, 1 1/2"
- (J) COMBINATION CONCRETE CURB AND GUTTER, TYPE B-9.12
- (K) HOT-MIX ASPHALT SHOULDER, 10"
- (L) ASPHALT MEDIAN
- (M) CONCRETE MEDIAN SURFACE, 4"



REMOVAL ITEMS



EXISTING TYPICAL SECTION
 PRATT BOULEVARD
 STATION 410+33.74 TO STATION 412+99.78

FILE NAME =
 ...oad\sheet\2363.tsp_EXIST_2.dgn

USER NAME = jet
 PLOT SCALE = 50.0000' / IN.
 PLOT DATE = 10/21/2010

DESIGNED - BLG
 DRAWN - BLG
 CHECKED - DJK
 DATE - 10-22-10

REVISED -
 REVISED -
 REVISED -
 REVISED -

STATE OF ILLINOIS
DEPARTMENT OF TRANSPORTATION

PRATT BOULEVARD
EXISTING TYPICAL SECTIONS

SCALE: N.T.S. SHEET NO. 2 OF 2 SHEETS

F.A.P. RTE.	SECTION	COUNTY	TOTAL SHEETS	SHEET NO.
344	09-00057-00-CH	COOK	103	12
CONTRACT NO. 63523				
FED. ROAD DIST. NO. 1 ILLINOIS FED. AID PROJECT M-9003(660)				