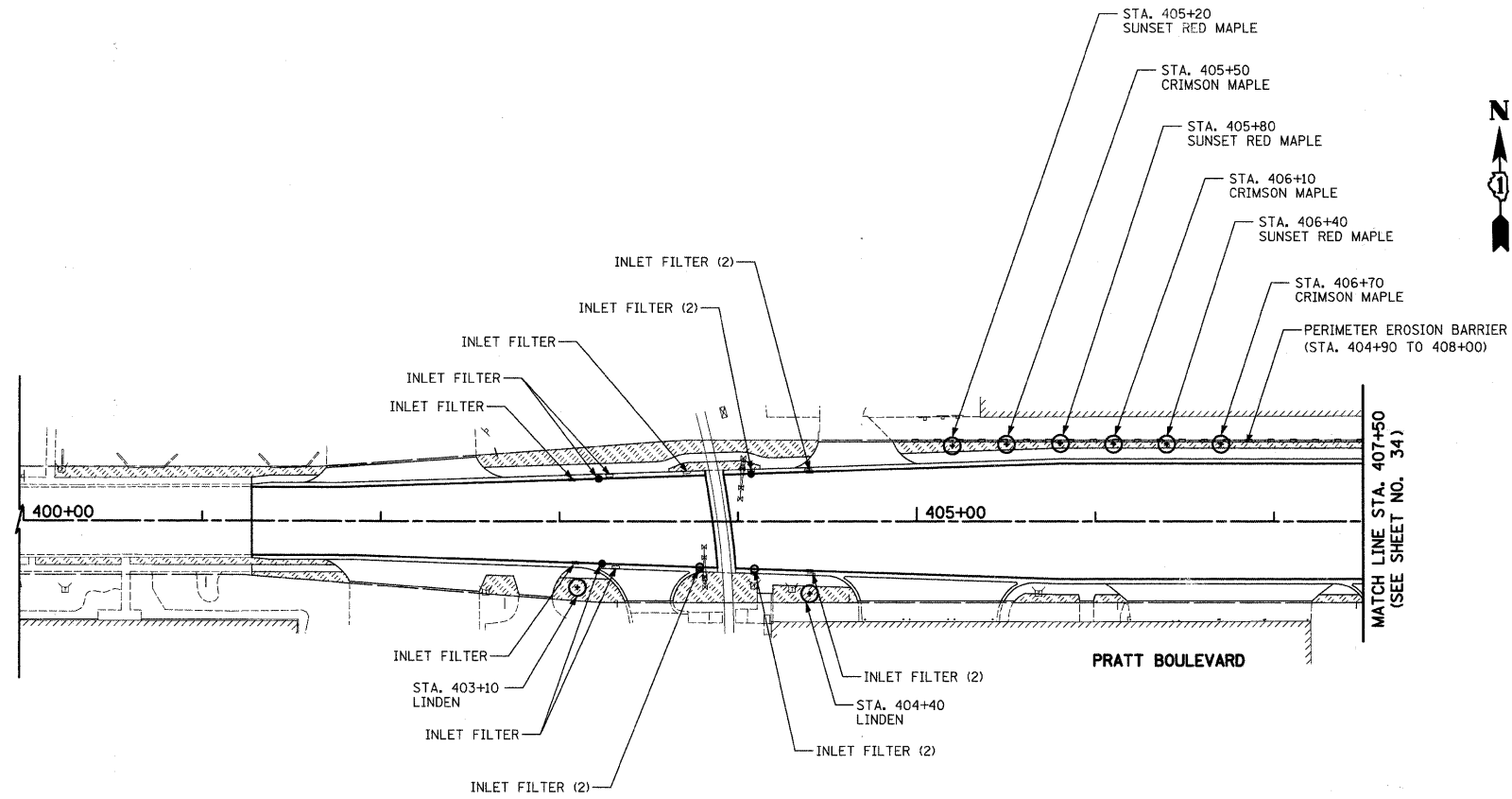






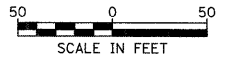
PLAN	DESIGNED	DATE
	PLOTTED	
	ALIGNMENT CHECKED	
	NO. BOOK	
	NO.	
	FILE NAME	

PROFILE	DESIGNED	DATE
	PLOTTED	
	GRADES CHECKED	
	NO. BOOK	
	NO.	
	STRUCTURE NOTATIONS	



LEGEND

-  TOPSOIL FURNISH AND PLACE, 4" SODDING
-  TEMPORARY DITCH CHECKS
-  PERIMETER EROSION BARRIER
-  PROPOSED TREE



FILE NAME = ...2363\cod\sheet\2363_EC_02.dgn

USER NAME = jat	DESIGNED - BLG	REVISED -
	DRAWN - BLG	REVISED -
PLOT SCALE = 50.0000' / IN.	CHECKED - DJK	REVISED -
PLOT DATE = 10/21/2010	DATE - 10-22-10	REVISED -

**STATE OF ILLINOIS
DEPARTMENT OF TRANSPORTATION**

**IL ROUTE 83 (BUSSE ROAD) AND PRATT BOULEVARD
EROSION CONTROL AND LANDSCAPING**

SCALE: 1" = 50' SHEET NO. 2 OF 2 SHEETS

F.A.P. RTE.	SECTION	COUNTY	TOTAL SHEETS	SHEET NO.
334	09-00057-00-CH	COOK	103	35
CONTRACT NO. 63523				
FED. ROAD DIST. NO. 1 ILLINOIS FED. AID PROJECT M-9003(660)				