



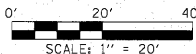


LEGEND

	PAVEMENT REMOVAL		DRIVEWAY PAVEMENT REMOVAL
	CURB AND GUTTER REMOVAL		SIDEWALK REMOVAL



FILE NAME =	USER NAME = #USER#	DESIGNED -	REVISED -	STATE OF ILLINOIS DEPARTMENT OF TRANSPORTATION	BIRCH ST. & CHERRY AVE. EXISTING REMOVAL PLAN - CHERRY AVE	F.A. RTE.	SECTION	COUNTY	TOTAL SHEETS	SHEET NO.	
pn\F0142490 - birch & cherry reconstruction\plans\sheets\F0140490\dmp\2101.dgn		DRAWN -	REVISED -				10-00076-00-FP	COOK	44	10	
PLOT SCALE = 20,0000' / IN.		CHECKED -	REVISED -			SCALE: 1"=20' SHEET NO. 1 OF 2 SHEETS STA. 21+03.50 TO STA. 30+50					
PLOT DATE = 10/26/2010		DATE -	REVISED -			CONTRACT NO. 63258 ILLINOIS FED. AID PROJECT					