

PROGRAM AND OFFICE ENGINEER: CHARLES F. RIDDLE, P.E. (847)705-4406 SCHAUMBURG, IL.

**INDEX OF SHEETS**

- 1.) COVER SHEET, INDEX OF SHEETS, LOCATION MAP, INDEX OF HIGHWAY STANDARDS
- 2.) GENERAL NOTES, SUMMARY OF QUANTITIES
- 3.) TYPICAL CROSS SECTIONS, HOT-MIX ASPHALT MIXTURE REQUIREMENTS
- 4.) PLAN: RIVER ROAD (RESURFACING) - LEON COOK DRIVE TO RESERVOIR RD.
- 5.) PLAN: RIVER ROAD (PAVEMENT MARKINGS) - LEON COOK DRIVE TO RESERVOIR RD.
- 6.) BD-08 DETAILS FOR FRAMES AND LIDS ADJUSTMENTS WITH MILLING
- 7.) BD-22 PAVEMENT PATCHING FOR HMA SURFACED PAVEMENT
- 8.) BD-24 CURB OR CURB AND GUTTER REMOVAL AND REPLACEMENT
- 9.) BD-32 BUTT JOINT AND HMA TAPER DETAILS
- 10.) TC-10 TRAFFIC CONTROL & PROTECTION FOR SIDE ROADS, INTERSECTIONS, & DRIVEWAYS
- 11.) TC-11 TYPICAL APPLICATIONS RAISED REFLECTIVE PAVEMENT MARKERS
- 12.) TC-13 DISTRICT ONE TYPICAL PAVEMENT MARKINGS
- 13.) TC-18 SIGNING FOR FLAGGING OPERATIONS AT WORK ZONE OPENINGS
- 14.) TC-22 ARTERIAL ROAD INFORMATION SIGN

**HIGHWAY STANDARDS**

- 000001-06 STANDARD SYMBOLS, ABBREVIATIONS, AND PATTERNS
- 442201-03 CLASS C AND D PATCHES
- 606001-04 CONCRETE CURB AND COMBINATION CONCRETE CURB & GUTTER
- 701301-04 LANE CLOSURE, 2L, 2W, SHORT TIME OPERATIONS
- 701501-06 URBAN LANE CLOSURE, 2 L, 2 W UNDIVIDED
- 701901-01 TRAFFIC CONTROL DEVICES
- 780001-02 TYPICAL PAVEMENT MARKINGS

**TRAFFIC DATA**

ADT: RIVER ROAD 600 (2009) URBAN COLLECTOR

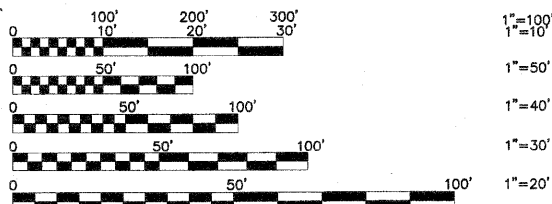
**DESIGN DESIGNATION**

**POSTED SPEED**

30 MPH (EXISTING)  
30 MPH (PROPOSED)

**DESIGN SPEED**

35 MPH (EXISTING)  
35 MPH (PROPOSED)



FULL SIZE PLANS HAVE BEEN PREPARED USING STANDARD ENGINEERING SCALES. REDUCED SIZED PLANS WILL NOT CONFORM TO STANDARD SCALES. IN MAKING MEASUREMENTS ON REDUCED PLANS, THE ABOVE SCALES MAY BE USED.

J.U.L.I.E.  
JOINT  
UTILITY  
LOCATION  
INFORMATION FOR  
EXCAVATION  
CALL 811



Know what's below.  
Call before you dig.

**Frank Novotny & Associates, Inc.**  
Civil Engineers/Municipal Consultants  
826 Midway Drive • Willowbrook, IL • 60527 • Telephone: (630) 887-8640 • Fax: (630) 887-0132  
ILLINOIS PROFESSIONAL DESIGN FIRM NO. 184-000828

R E V I S I O N S			
NO.	BY	DATE	DESCRIPTION
1	JLC	9-16-10	PER I.D.O.T. REVIEW
2	JLC	10-27-10	PER I.D.O.T. REVIEW

CONTRACT NO. 63534

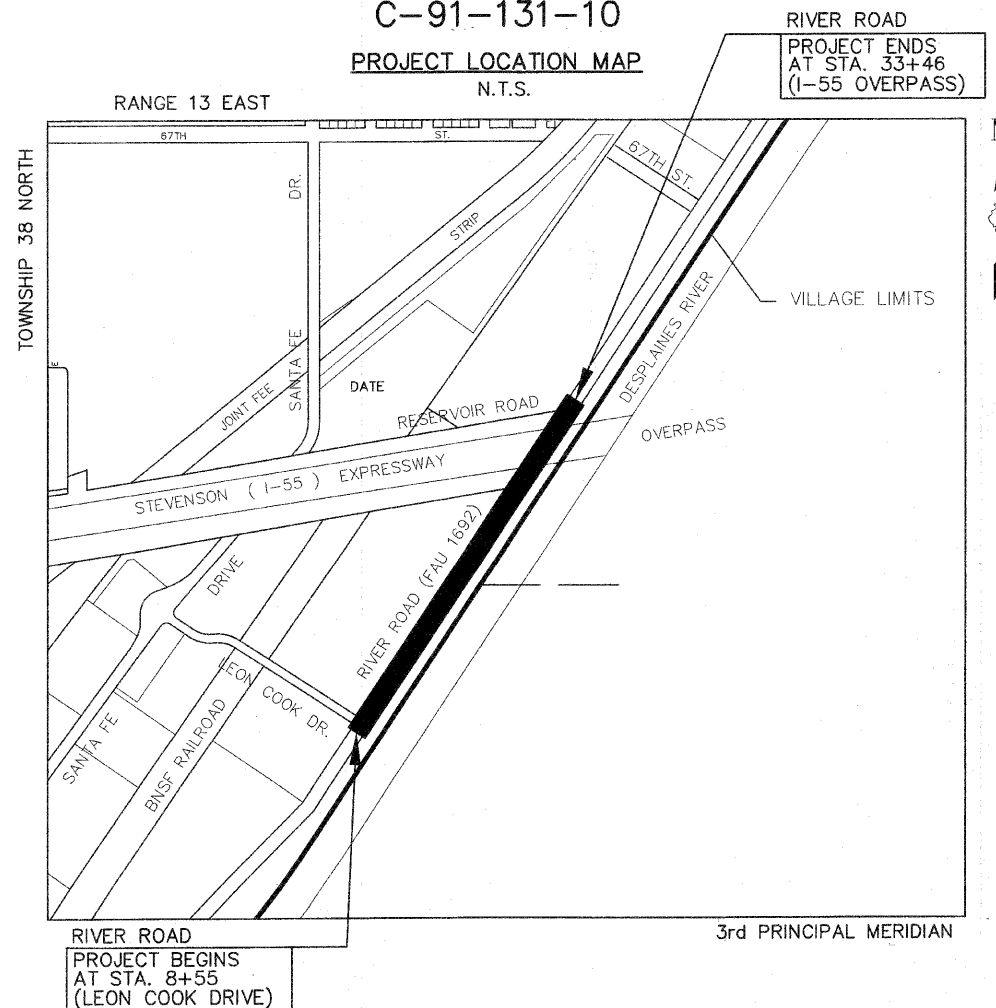
STATE OF ILLINOIS  
DEPARTMENT OF TRANSPORTATION  
DIVISION OF HIGHWAYS

**PLANS FOR PROPOSED  
FEDERAL AID HIGHWAY**

FAU RTE. 1692 (RIVER ROAD)  
FROM LEON COOK DRIVE TO I-55 OVERPASS  
SECTION 09--00017--00--RS  
PROJECT M-9003(511)  
RESURFACING  
VILLAGE OF HODGKINS  
COOK COUNTY  
C-91-131-10

**PROJECT LOCATION MAP**

N.T.S.



RIVER ROAD  
PROJECT BEGINS  
AT STA. 8+55  
(LEON COOK DRIVE)

RIVER ROAD  
PROJECT ENDS  
AT STA. 33+46  
(I-55 OVERPASS)

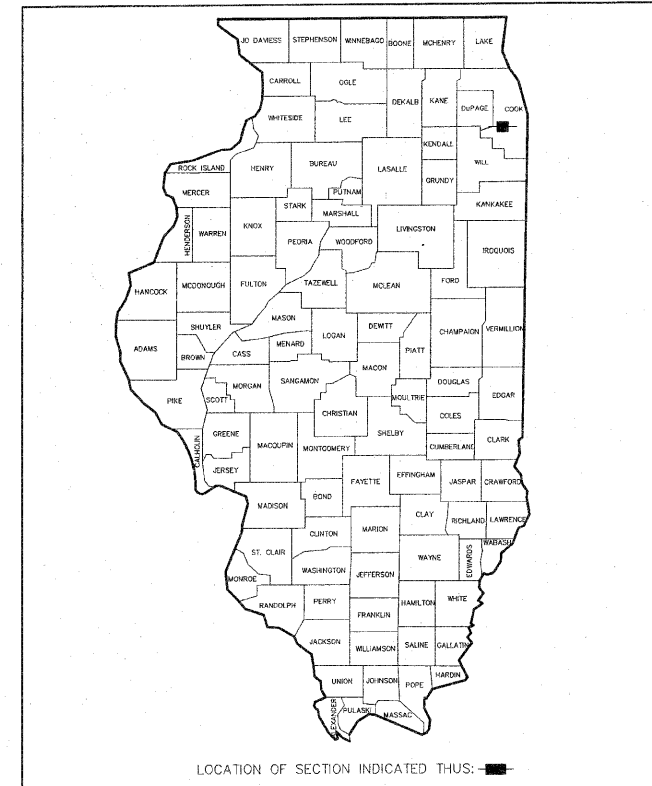
DENOTES LOCATION OF IMPROVEMENT  
IN LYONS TOWNSHIP

**LENGTH OF PROJECT**

GROSS LENGTH OF PROJECT 2,491 FEET (0.47 MILES)  
NET LENGTH OF PROJECT 2,491 FEET (0.47 MILES)

FAU RTE	SECTION	COUNTY	TOTAL SHEETS	SHEET NO.
FAU 1692	09--00017--00--RS	COOK	14	1
F.H.W.A. REG.	ILLINOIS PROJECT	M-9003(511)		

CONTRACT NO. 63534



STATE OF ILLINOIS  
DEPARTMENT OF TRANSPORTATION  
DIVISION OF HIGHWAYS

APPROVED OCTOBER 27 2010

VILLAGE OF HODKINS Noel B. Cummins  
NOEL B. CUMMINGS, VILLAGE PRESIDENT

PASSED NOVEMBER 5 2010  
Charles H. Hest  
DISTRICT 1 ENGINEER OF LOCAL ROADS & STREETS

RELEASING FOR BID  
BASED ON LIMITED  
REVIEW NOVEMBER 9, 2010  
James M. O'Keefe  
DEPUTY DIRECTOR OF HIGHWAYS, REGION 1 ENGINEER

James L. Cainkar  
JAMES L. CAINKAR, P.E.  
IL. P.E. NO. 062-036190  
EXPIRES 11-30-2011  
Oct 28 2010  
DATE

**PRINTED BY THE AUTHORITY  
OF THE STATE OF ILLINOIS**