



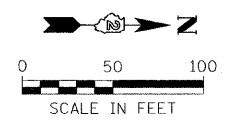


NOTE: DITCH CHECKS TO BE SPACED 50 FEET (TYP)

LEGEND

-  AGGREGATE DITCH CHECK
-  PERIMETER EROSION BARRIER
-  EROSION CONTROL BLANKET WITH SEEDING:
CLASS 2A ON FORESLOPES AND DITCH BOTTOMS
CLASS 4 ON BACKSLOPES
-  INLET & PIPE PROTECTION



FILE NAME =	USER NAME = #USER#	DESIGNED - SEW	REVISED -	STATE OF ILLINOIS DEPARTMENT OF TRANSPORTATION	EROSION CONTROL PLAN IL-84 OVER DUKE CREEK			F.A.P. RTE.	SECTION	COUNTY	TOTAL SHEETS	SHEET NO.
#FILEL#		DRAWN - SEW	REVISED -		308	103BR-3 & 104BR-1	JO DAVIESS	126	36			
	PLOT SCALE = #SCALE#	CHECKED - FML	REVISED -		SCALE: 1" = 50'			SHEET NO. 1 OF 1 SHEETS		STA. 330+00 TO STA. 344+00		
	PLOT DATE = #DATE#	DATE - 10-15-2010	REVISED -		CONTRACT NO. 64B26 ILLINOIS FED. AID PROJECT							