








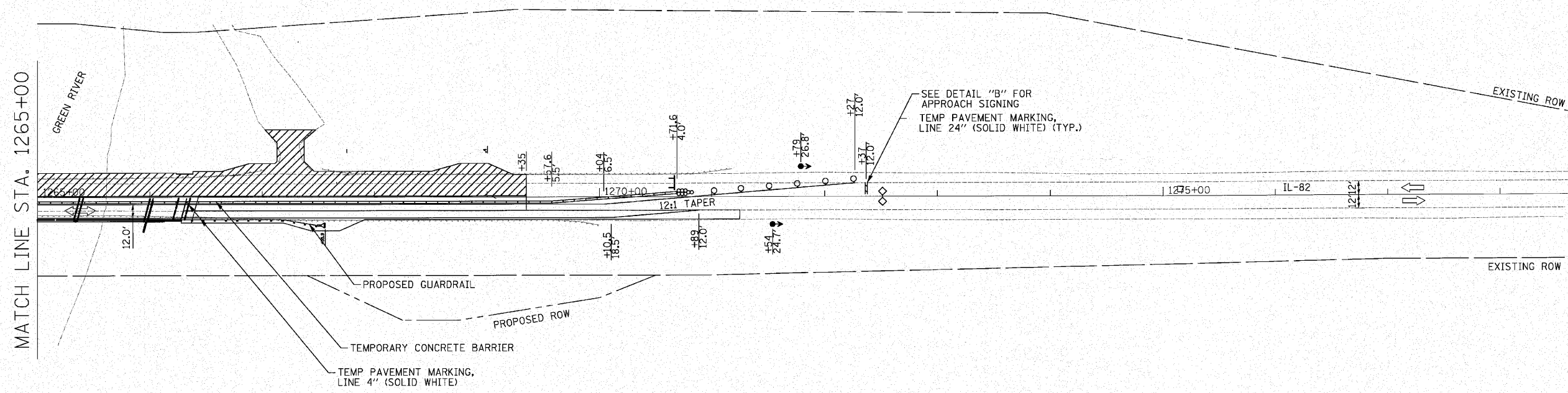
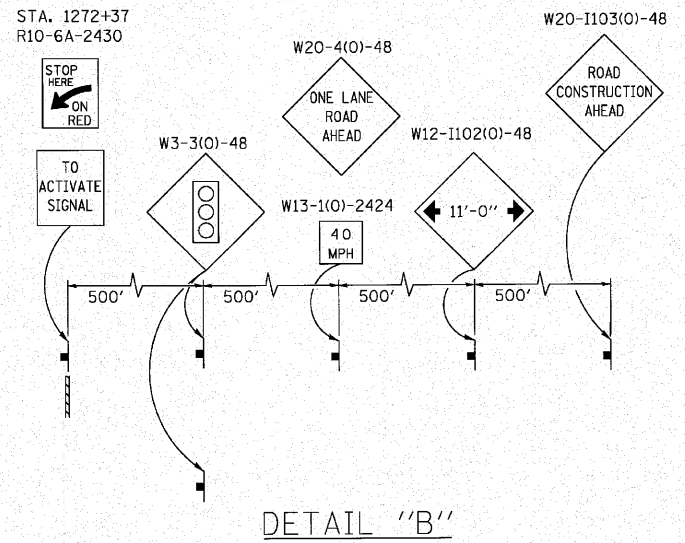


LEGEND

-  WORK AREA
-  IMPACT ATTENUATORS, TEMPORARY (NON-REDIRECTIVE) TEST LEVEL 3
-  TYPE III BARRICADE
-  TEMPORARY CONCRETE BARRIER
-  DRUM WITH STEADY BURN MONODIRECTIONAL LIGHT / DIRECTION INDICATOR BARRICADE WITH STEADY BURN MONODIRECTIONAL LIGHT (PER HWY. STD. 701321-10)
-  SIGN
-  DETECTOR LOOPS
-  TRAFFIC SIGNAL
-  DOUBLE VERTICAL PANELS



USER NAME = #USER#	DESIGNED - CRV	REVISED -
DRAWN - CRV	REVISOR -	
CHECKED - ST	REVISOR -	
DATE - 07/2010	REVISOR -	

**STATE OF ILLINOIS
DEPARTMENT OF TRANSPORTATION**

MAINTENANCE OF TRAFFIC PLAN - STAGE 2		
IL 82 OVER GREEN RIVER		
SCALE: 1" = 50'	SHEET NO. 2 OF 2 SHEETS	STA. 1265+00 TO STA. 1278+00

F.A.P. RTE. 638	SECTION 129BR-4	COUNTY HENRY	TOTAL SHEETS 93	SHEET NO. 20
CONTRACT NO. 64D25 ILLINOIS FED. AID PROJECT				