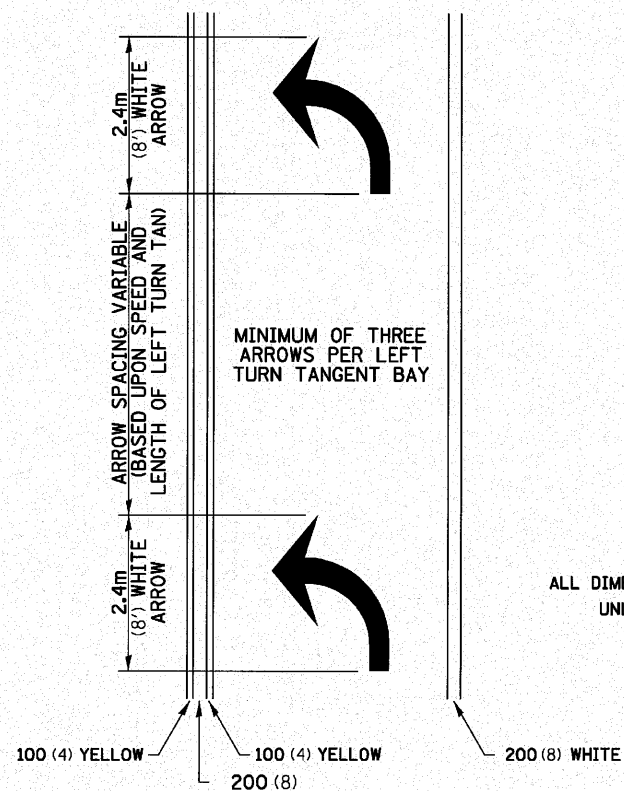


TYPICAL PAVEMENT MARKINGS

ARROW LAYOUT

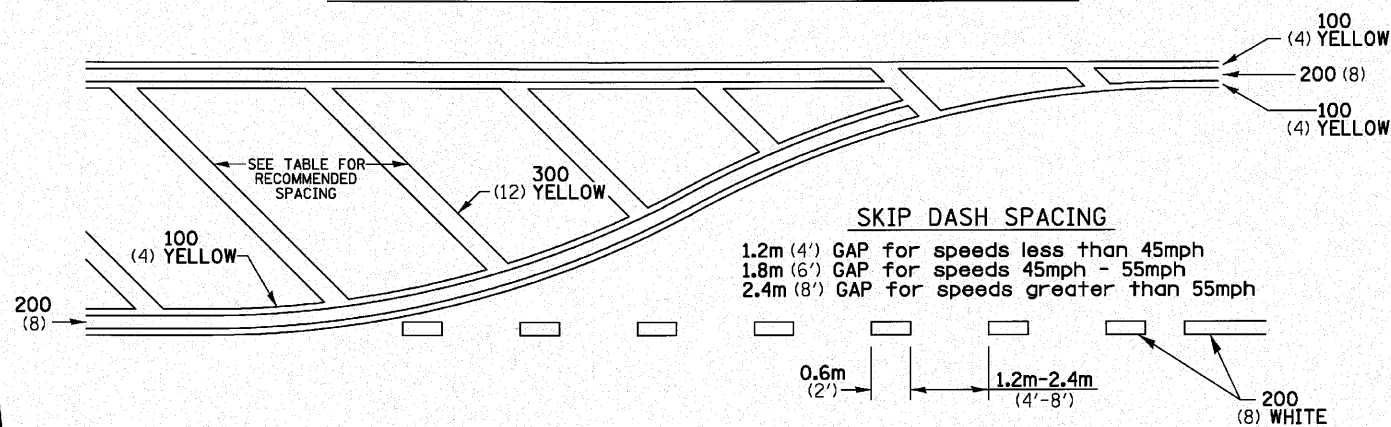


12.2m
6 at (40') O.C.
APPROACH SIDE ONLY

- ◀ ONE-WAY AMBER MARKER
- ◁ ONE-WAY CRYSTAL MARKER
- ◆ TWO-WAY AMBER MARKER

ALL DIMENSIONS ARE IN MILLIMETERS (INCHES)
UNLESS OTHERWISE NOTED.

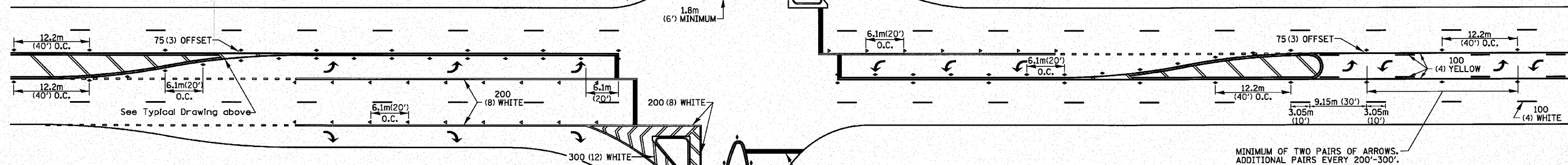
TYPICAL PAVEMENT MARKING FOR FLUSH MEDIAN



RECOMMENDED SPACING BETWEEN DIAGONALS (IN FEET)

Speed Limit Range	Continuous Median Area	Intersection Channelization	Objects (Islands)
less than 50Km/H (30MPH)	15.3m (50')	4.53m (15')	3.05m (10')
50-60Km/H (30-40MPH)	22.9m (75')	6.1m (20')	4.53m (15')
70Km/H (45MPH) & over	22.9m (75')	9.05m (30')	6.1m (20')

NOTE: If the spacing recommended in the Table does not permit at least five diagonal lines in the area being marked, the spacing from the next lowest speed range should be used. The recommended spacing is measured parallel to the pavement center line.



TYPICAL PAVEMENT MARKINGS SHEET 2 OF 3 41.1

FILE NAME =	USER NAME = #USER#	DESIGNED -	REVISED - 1Q-21-08	STATE OF ILLINOIS DEPARTMENT OF TRANSPORTATION	REGION 2 / DISTRICT 2 STANDARD	F.A.P. RTE.	SECTION	COUNTY	TOTAL SHEETS	SHEET NO.	
G:\ENG\06-6790-14A D2 Bridges Phase 2\11	B2\CAD\Civil\Shd\0264d25-shd-DIS2-STAND41.1	DRAWN -	REVISED -			638	129BR-4	HENRY	93	67	
PLOT SCALE = #SCALE#	CHECKED -	REVISED -	REVISED -			CONTRACT NO. 64D25					
PLOT DATE = 10/28/2010	DATE -	REVISED -	REVISED -			FED. ROAD DIST. NO. ILLINOIS FED. AID PROJECT					