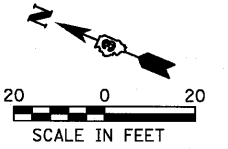
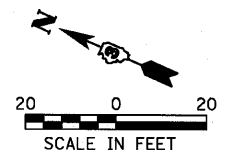


NOTE:
FOR DETAILS NOT SHOWN
SEE STANDARD 701321

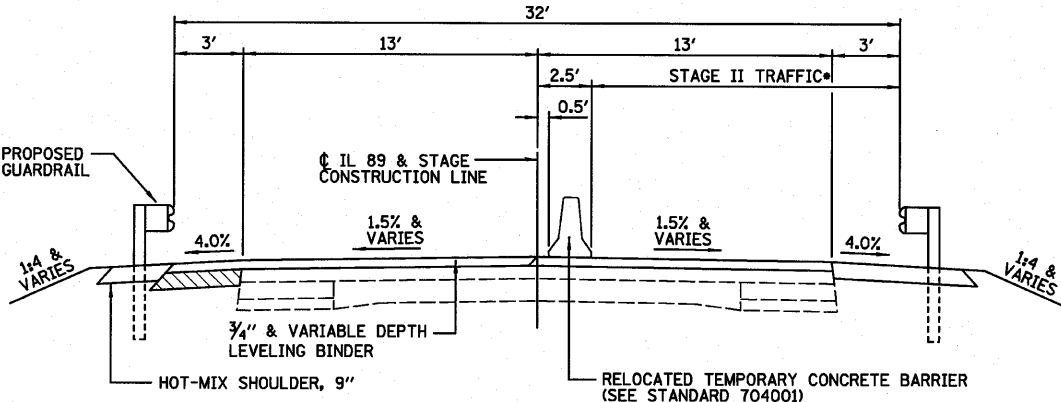


STAGE II

1. RELOCATE TEMPORARY CONCRETE BARRIER AND IMPACT ATTENUATORS TO STAGE II LOCATION IN ACCORDANCE WITH TRAFFIC CONTROL AND PROTECTION STANDARD 701321 AND DIVERT TRAFFIC TO THE STAGE II LANE.
2. THE WIDTH RESTRICTION SIGNING SHALL BE 12'-0".
3. ADVANCED WARNING SIGNS SHALL BE PLACED ON EACH SIDE OF THE ROAD FOR THE SOUTH APPROACH PRIOR TO THE HILL. MOUNT THE "ROAD CONSTRUCTION AHEAD" SIGNS ON TYPE II BARRICADES WITH TWO FLASHING MONO-DIRECTIONAL LIGHTS FOR EACH SIGN.
4. ONE FLASHING MONO-DIRECTIONAL LIGHT SHALL BE ADDED TO ALL OF THE REMAINING ADVANCED WARNING SIGNS.
5. REMOVE THE PORTION OF THE EXISTING BRIDGE WEST OF THE STAGE REMOVAL LINE. REMOVE THE PORTION OF THE EXISTING PAVEMENT AND SHOULDERS REQUIRED TO CONSTRUCT THE BRIDGE, BRIDGE APPROACH SLABS AND APPROACH SLAB FOOTINGS.
6. CONSTRUCT THE PORTION OF BRIDGE WEST OF THE STAGE CONSTRUCTION LINE. CONSTRUCT THE PORTION OF THE PROPOSED BRIDGE APPROACH SLAB AND FOOTING WEST OF THE STAGE CONSTRUCTION LINE. PROVIDE EMBANKMENT, EXCAVATION, LEVELING BINDER, HOT-MIX ASPHALT BINDER COURSE, HOT-MIX ASPHALT SHOULDERS AND GUARDRAIL WEST OF STAGE CONSTRUCTION LINE.
7. PLACE TEMPORARY RAMPS AT THE ENDS OF NEW BRIDGE APPROACH SLAB.

FINAL STAGE

1. RELOCATE THE MAILBOX AT THE TEMPORARY MAILBOX LOCATION TO STA 33+77.50, 18' LT.
2. REMOVE TEMPORARY CONCRETE BARRIER, IMPACT ATTENUATORS AND TRAFFIC SIGNALS.
3. PROVIDE HOT-MIX ASPHALT SURFACE REMOVAL WITHIN LIMITS INDICATED ON THE PLAN & PROFILE SHEETS.
4. PLACE HOT-MIX ASPHALT SURFACE COURSE.
5. PROVIDE PAVEMENT MARKINGS.



STAGE II ROADWAY TYPICAL SECTION - LOOKING SOUTH
*STAGE II TRAFFIC WIDTH IS 13.5' AND VARIES.

LEGEND

	TEMPORARY CONCRETE BARRIER
	TRAFFIC SIGNAL WITH SIGNAL DIRECTION ON BACK PLATE & MICROWAVE DETECTOR
	HOT-MIX ASPHALT BASE COURSE WIDENING, 9"
	PAVEMENT REMOVAL
	DRUM WITH STEADY BURNING LIGHT
	IMPACT ATTENUATORS
	STONE RIPRAP, CLASS A4

FILE NAME =	USER NAME = #USER#	DESIGNED - JML	REVISED -
#FILE#		DRAWN - JJO	REVISED -
	PLOT SCALE = #SCALE#	CHECKED - MSW	REVISED -
	PLOT DATE = #DATE#	DATE - 10/08/10	REVISED -

STATE OF ILLINOIS
DEPARTMENT OF TRANSPORTATION

STAGE II CONSTRUCTION

SCALE:	SHEET NO. OF SHEETS	STA. TO STA.
--------	---------------------	--------------

F.A.P. RTE.	SECTION	COUNTY	TOTAL SHEETS	SHEET NO.
698	(01) BR/BR	BUREAU	47	13
CONTRACT NO. 66910			ILLINOIS FED. AID PROJECT	