
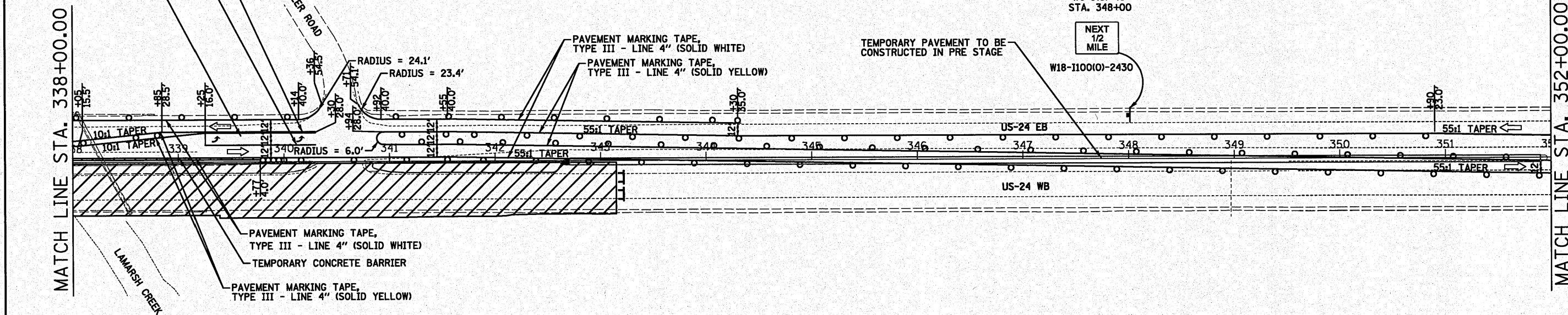


PAVEMENT MARKING TAPE,  
TYPE III - LINE 4" (DOUBLE YELLOW)

PAVEMENT MARKING TAPE,  
TYPE III - LINE 6" (SOLID WHITE)

PAVEMENT MARKING TAPE,  
TYPE III - LINE 4" (LETTERS AND SYMBOLS)



W6-3(0)-48  
STA. 348+00

NEXT  
1/2  
MILE

W18-I100(0)-2430

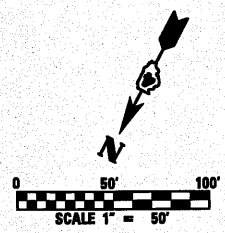
TEMPORARY PAVEMENT TO BE  
CONSTRUCTED IN PRE STAGE

MATCH LINE STA. 352+00.00

MATCH LINE STA. 338+00.00

**LEGEND**

- WORK AREA
- IMPACT ATTENUATORS, TEMPORARY (FULLY REDIRECTIVE, NARROW), TEST LEVEL 3
- TYPE III BARRICADE
- TEMPORARY CONCRETE BARRIER
- DRUM WITH STEADY BURN MONODIRECTIONAL LIGHT/
- DIRECTION INDICATOR BARRICADE WITH STEADY BURN MONODIRECTIONAL LIGHT
- SIGN



FILE NAME = #FILE#	USER NAME = #USER#	DESIGNED - SEW	REVISED -	<b>STATE OF ILLINOIS DEPARTMENT OF TRANSPORTATION</b>	<b>MAINTENANCE OF TRAFFIC PLANS - STAGE 1 US ROUTE 24 OVER LAMARSH CREEK</b>			F.A. RTE. 317	SECTION 45BR-2	COUNTY PEORIA	TOTAL SHEETS 122	SHEET NO. 30
	PLOT SCALE = #SCALE#	CHECKED - FML	REVISED -		SCALE: 1" = 50'	SHEET NO. 3 OF 4 SHEETS	STA. 338+00 TO STA. 352+00	ILLINOIS FED. AID PROJECT				
PLOT DATE = #DATE#	DATE - 10-15-2010	REVISED -	REVISED -									
CONTRACT NO. 68719												