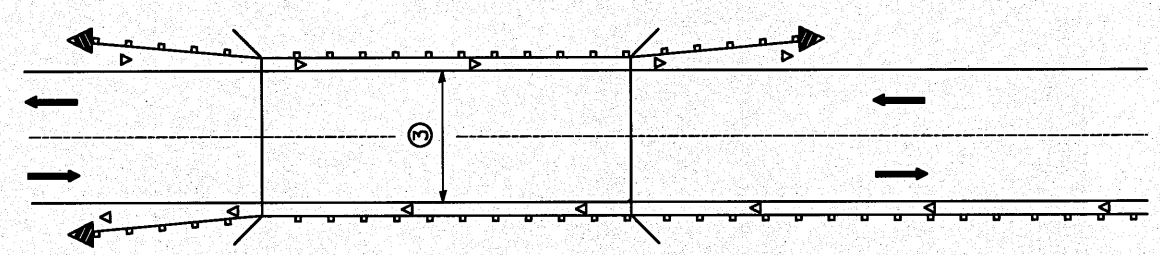


- ① Spacing 80 ft. (24 m) max. for first 400 ft. (122 m) or curve spacing shown in Standard 635001, whichever is less (min. 4 reflectors regardless of length).
- ② After 400 ft. (122 m), transition to normal delineator spacing shown in Standard 635001, and continue as required.

ONE-WAY TRAFFIC



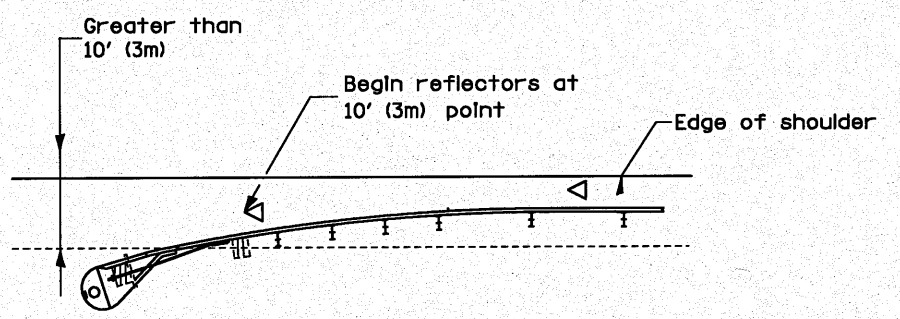
- ③ Bidirectional silver/silver should be used in lieu of monodirectional silver on both sides of two-lane bridges where the bridge pavement is less than 24 (610) wider than the pavement approaching the bridge.

TWO-WAY TRAFFIC

GUARDRAIL / BARRIER WALL / BRIDGE RAIL REFLECTORS

LEGEND

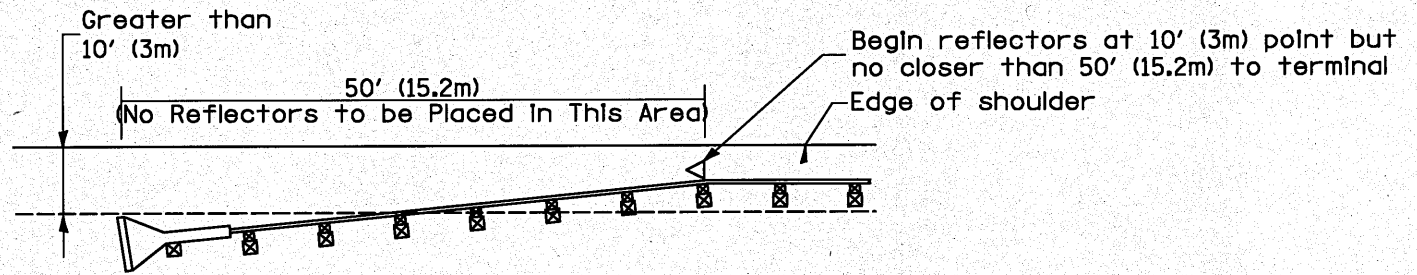
- ◁ Monodirectional silver
- ◄ Monodirectional amber
- ◄ Terminal Marker - Black/Yellow
Left or Right as appropriate



NOTE: Omit terminal marker when terminal over 10' (3m) from edge of paved shoulder or break point of unpaved shoulder, or when terminal buried in backslope.

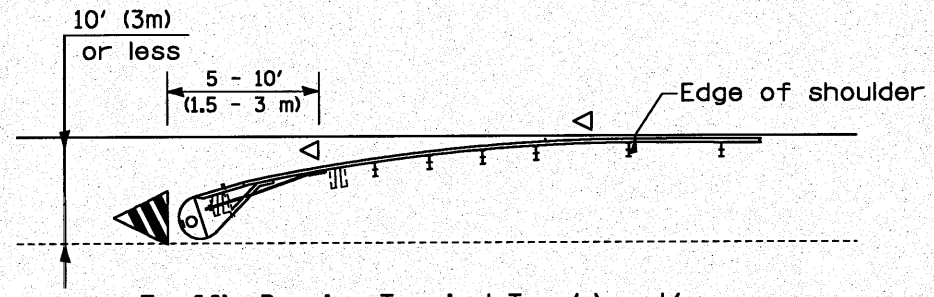
Traffic Barrier Terminal Type(*) and/or Turned-Down Terminal

[Terminal over 10' (3m) from edge of shoulder]
*See Plans for Type



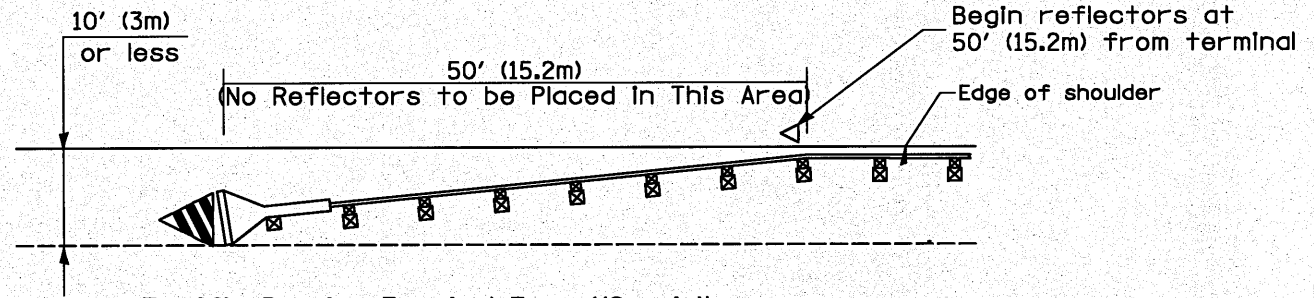
NOTE: Omit terminal marker when terminal over (10') from edge of paved shoulder or break point of unpaved shoulder.

Traffic Barrier Terminal Type 1 (Special)
[Terminal over 10' (3m) from edge of shoulder]



Traffic Barrier Terminal Type(*) and/or Turned-Down Terminal

[Terminal over 10' (3m) or less from edge of shoulder]
*See Plans for Type



Traffic Barrier Terminal Type 1(Special)
[Terminal 10' (3m) or less from edge of shoulder]

TERMINAL MARKER PLACEMENT

GUARDRAIL AND BARRIER WALL DELINEATION

All dimensions are in inches (millimeters) unless otherwise noted.

DATE	
BY	
REVISIONS	
PLANNED	
DESIGNED	
CHECKED	
IN CHARGE	
FILE NO.	
FILE NAME	

DATE	
BY	
REVISIONS	
PLANNED	
DESIGNED	
CHECKED	
IN CHARGE	
FILE NO.	
FILE NAME	

FILE NAME =	USER NAME = #USER#	DESIGNED ST	REVISED -	STATE OF ILLINOIS DEPARTMENT OF TRANSPORTATION	DISTRICT 4 STANDARDS US-24 OVER LAMARSH CREEK			F.A.P. RTE.	SECTION	COUNTY	TOTAL SHEETS	SHEET NO.	
#FILE#	DRAWN ST	CHECKED FML	REVISED -		SCALE: N.T.S.	SHEET NO. 13 OF 19 SHEETS	STA.	TO STA.	317	45BR-2	PEORIA	122	100
	PLOT SCALE = #SCALE#	DATE 10-15-2010	REVISED -						635101 PAGE 1 OF 3			CONTRACT NO. 68719	
	PLOT DATE = #DATE#								FED. ROAD DIST. NO.		ILLINOIS FED. AID PROJECT		