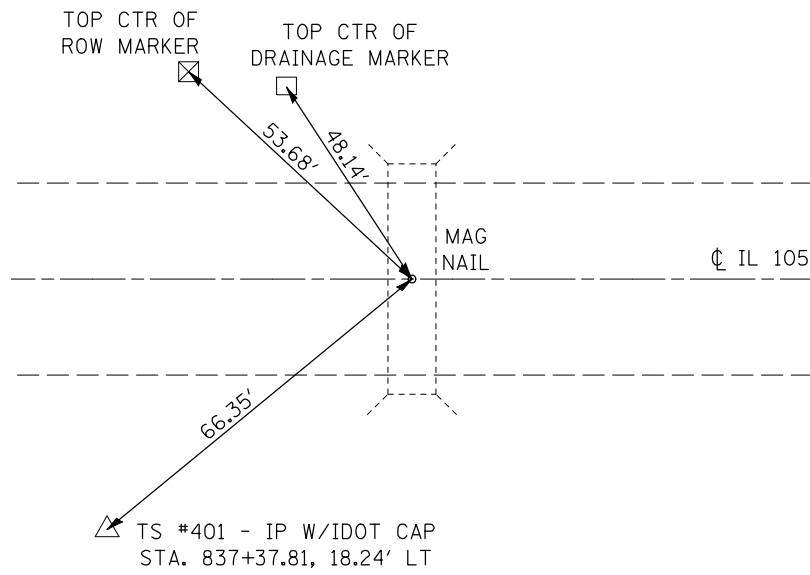
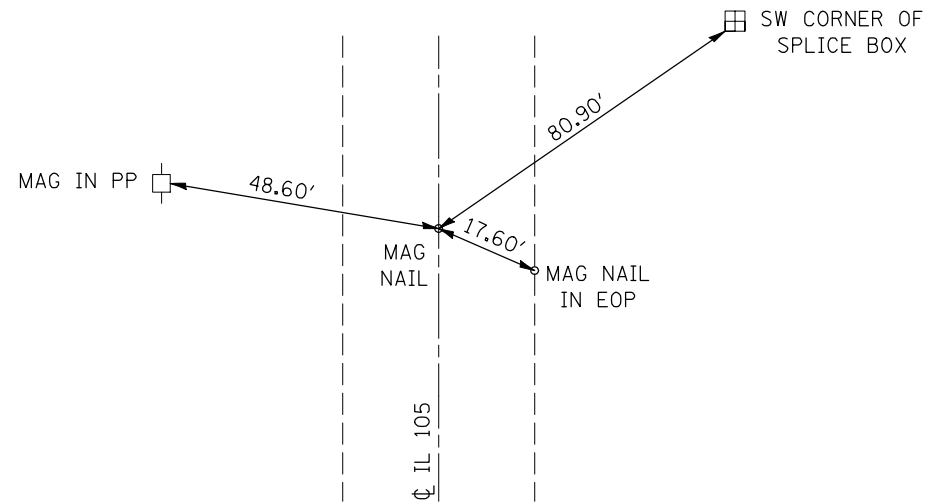


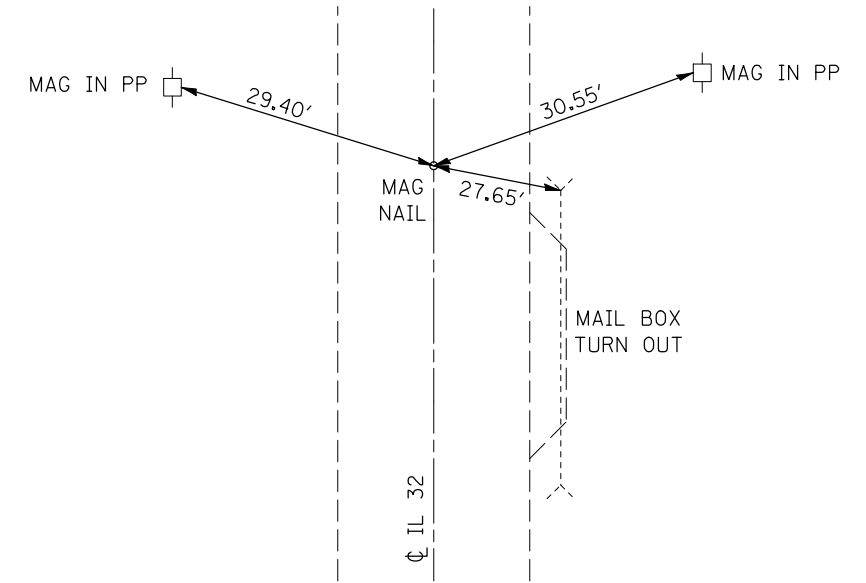
**P.O.T. #7**  
**STA. 836 + 74.00**



**P.O.T. #7**  
**STA. 281 + 35.34**



**P.O.T. #11**  
**STA. 261 + 08.36**



FILE NAME =	USER NAME = hennessdm	DESIGNED -	REVISED -
ct:\pw\work\pwidot\hennessdm\d0184799\0570800-sh1-ATB.dgn		DRAWN -	REVISED -
	PLOT SCALE = 40.0000' / IN.	CHECKED -	REVISED -
	PLOT DATE = 10/19/2010	DATE -	REVISED -

**STATE OF ILLINOIS**  
**DEPARTMENT OF TRANSPORTATION**

<b>TIE POINTS</b>	
SCALE:	SHEET NO. 2 OF 2 SHEETS
STA.	TO STA.

F.A.P. RTE.	SECTION	COUNTY	TOTAL SHEETS	SHEET NO.
741	(8,9,10)CR	Pigg	65	12
CONTRACT NO. 70800			ILLINOIS FED. AID PROJECT	