

STATE OF ILLINOIS
DEPARTMENT OF TRANSPORTATION
DIVISION OF HIGHWAYS

**PROPOSED
HIGHWAY PLANS**

FAS ROUTE 618 (IL 124/ANDREW RD)
SECTION (B)RS-4, (O-15D)RS-2

TYPE of IMPROVEMENT
SANGAMON COUNTY

C-96-187-10

F.A.S. RTE.	SECTION	COUNTY	TOTAL SHEETS	SHEET NO.
618	(B)RS-4, (O-15D)RS-2	SANGAMON	32	1
		ILLINOIS	CONTRACT NO. 72D56	

FOR INDEX OF SHEETS, SEE SHEET NO. 2

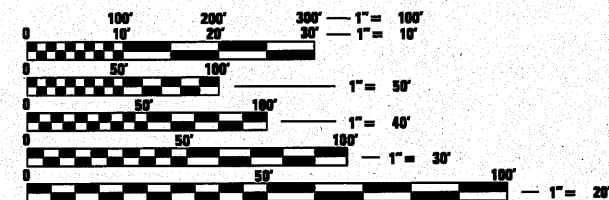
LIST OF STANDARDS

000001-06	701001-02	701311-03
001006	701006-03	701326-04
482011-03	701011-02	701422-03
630001-09		701901-01
635006-03	701301-04	780001-02
635001-01	701306-03	781001-03
		701501-06

IL 124 ANDREW RD

ADT (2009) = 1,150 3,800
%MU + %SU = 8.0% 11.5%

IMPROVEMENT ALSO INCLUDES
AREAS OF SHOULDER
IMPROVEMENTS ON BL-I 55
(SHERMAN RD)

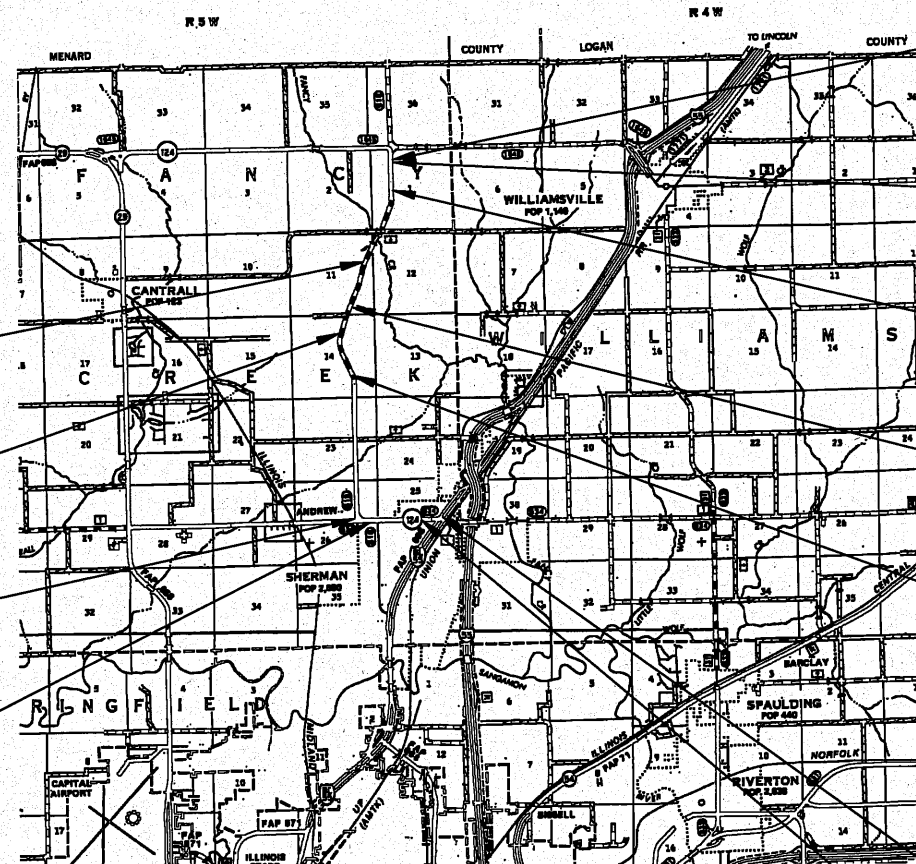


FULL SIZE PLANS HAVE BEEN PREPARED USING STANDARD
ENGINEERING SCALES. REDUCED SIZED PLANS WILL NOT
CONFORM TO STANDARD SCALES. IN MAKING MEASUREMENTS
ON REDUCED PLANS, THE ABOVE SCALES MAY BE USED.

J.U.L.I.E.
JOINT UTILITY LOCATION INFORMATION FOR EXCAVATION
1-800-892-0123
OR 811

PROJECT ENGINEER JOHN NEGANGARD 217-782-6990
PROJECT MANAGER VINCE MADONIA 217-785-9046

CONTRACT NO. 72D56



STA EQN
464 + 33.95 (BK) =
465 + 00.00 (AH)

STA EQN
395 + 85.96 (BK) =
396 + 39.54 (AH)

STA EQN
4 + 53.48 (BK) =
276 + 34 (AH)

STA EQN
1121 + 40.34 (BK) =
1 + 00 (AH)

PROJECT ENDS
STA 522 + 50

STA EQN
519 + 92.37 (BK) =
520 + 18.77 (AH)

STA EQN
490 + 03.25 (BK) =
490 + 12.92 (AH)

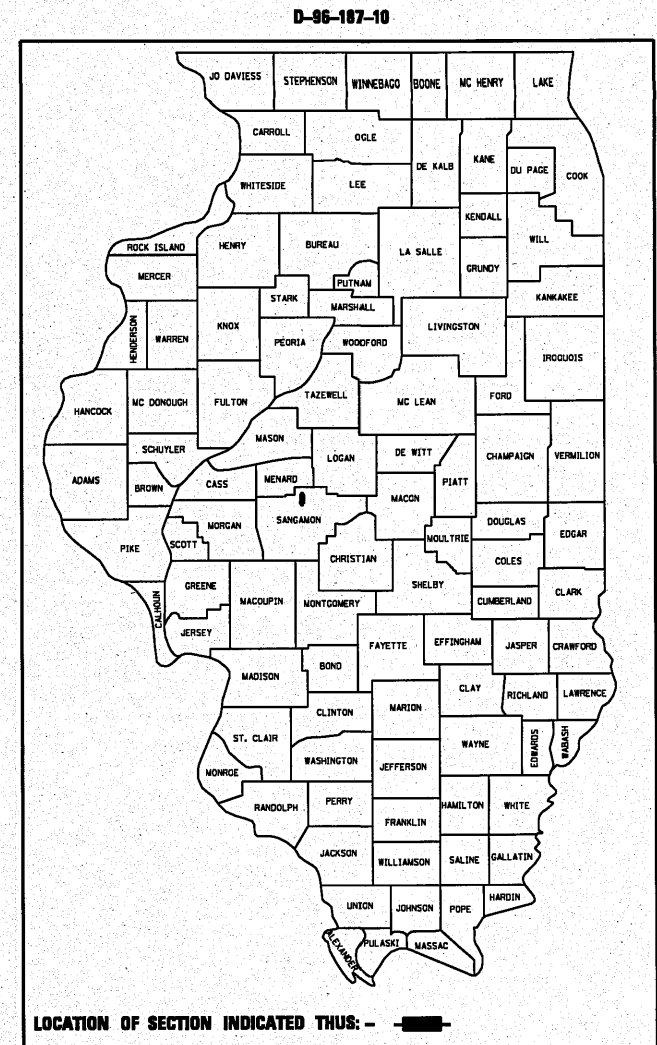
STA EQN
420 + 32.31 (BK) =
420 + 49.79 (AH)

STA EQN
368 + 98.90 (BK) =
368 + 99.12 (AH)

PROJECT BEGIN
STA 1074 + 47

STA EQN
1076 + 19.10 (BK) =
1075 + 08.40 (AH)

GROSS AND NET LENGTH = 29,600' = 5.61 MI



STATE OF ILLINOIS
DEPARTMENT OF TRANSPORTATION
DIVISION OF HIGHWAYS

SUBMITTED October 22, 2010
Ray J. Dineen
DEPUTY DIRECTOR OF HIGHWAYS, REGION ENGINEER

December 10, 2010
Scott E. Stett, P.E.
Acting ENGINEER OF DESIGN AND ENVIRONMENT

December 10, 2010
Christine M. Reed
DIRECTOR OF HIGHWAYS, CHIEF ENGINEER

PRINTED BY THE AUTHORITY
OF THE STATE OF ILLINOIS