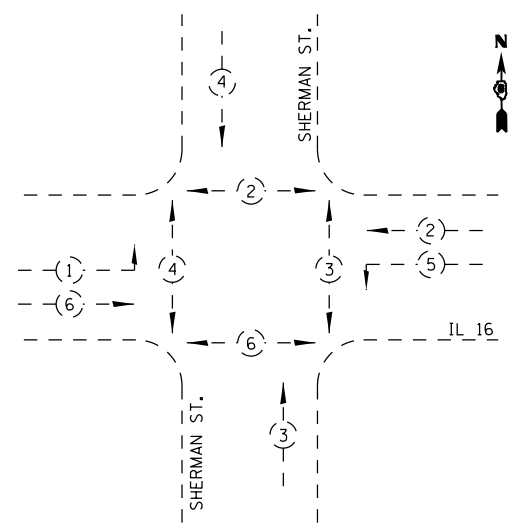
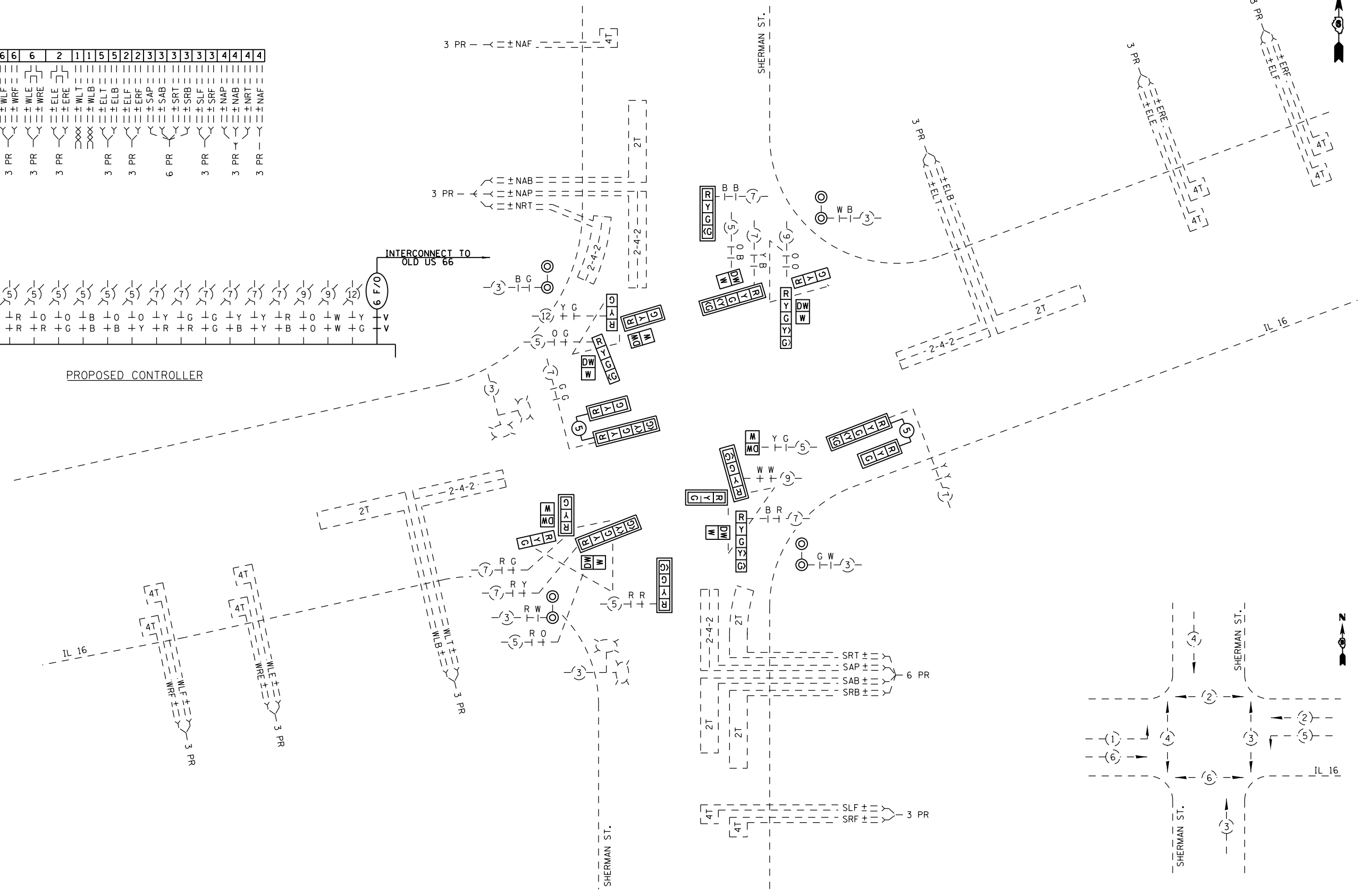
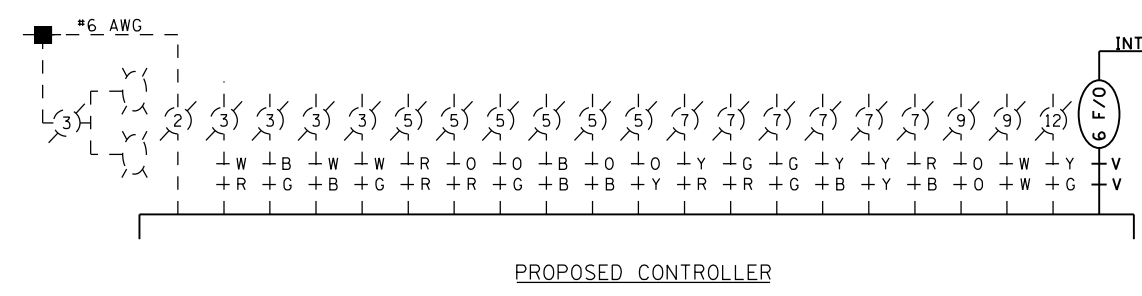




PHASE	6	6	6	2	1	1	5	5	2	2	3	3	3	3	3	4	4	4				
	± WLF	± WRF	± WLE	± WRE	± ELE	± ERE	± WLT	± WLB	± ELT	± ELB	± ELF	± ERF	± SAP	± SAB	± SRT	± SRB	± SLF	± SRF	± NAP	± NAB	± NRT	± NAF
	3 PR	3 PR	3 PR	3 PR	3 PR	3 PR	3 PR	3 PR	3 PR	3 PR	3 PR	3 PR	3 PR	3 PR	3 PR	3 PR	3 PR	3 PR	3 PR	3 PR	3 PR	3 PR



FILE NAME =	USER NAME = laughlinr1	DESIGNED -	REVISED -
et:\pw\work\pwidot\laughlinr1\d0242705\0672066.sht.22.dgn		DRAWN -	REVISED -
PLOT SCALE = 40.0000' / in.		CHECKED -	REVISED -
PLOT DATE = Oct-14-2010 03:14:34PM		DATE -	REVISED -

**STATE OF ILLINOIS
DEPARTMENT OF TRANSPORTATION**

**PROPOSED CABLE PLAN
IL 16 & SHERMAN ST.**

SCALE: 1" = 20' SHEET NO. OF SHEETS STA. TO STA.

F.A.P. RTE.	SECTION	COUNTY	TOTAL SHEETS	SHEET NO.
325	15 TS, 24 TS-2	MONTGOMERY	23	22
CONTRACT NO. 72D66				
ILLINOIS FED. AID PROJECT				

NOT TO SCALE