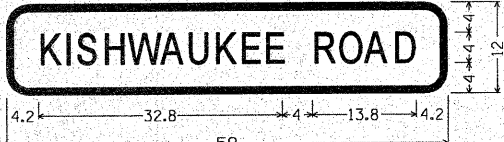





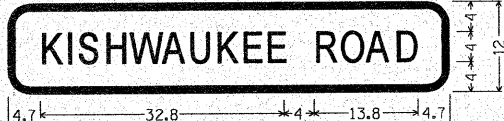
© Copyright Hanson Professional Services Inc. 2010




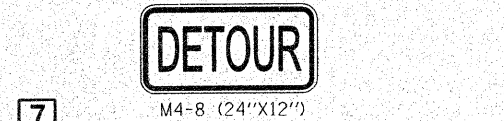
3.0" Radius, 1.0" Border, Black on Orange; (KISHWAUKEE ROAD) D;



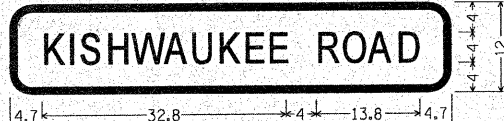
W16-5P (24\"/>



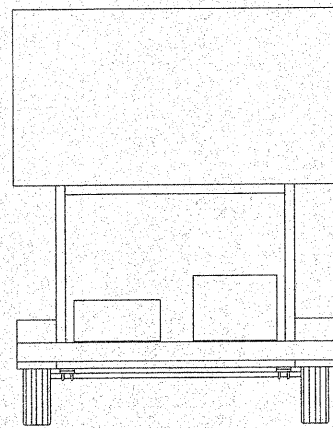
3.0" Radius, 1.0" Border, Black on Orange; (KISHWAUKEE ROAD) D;




W16-5P (24\"/>



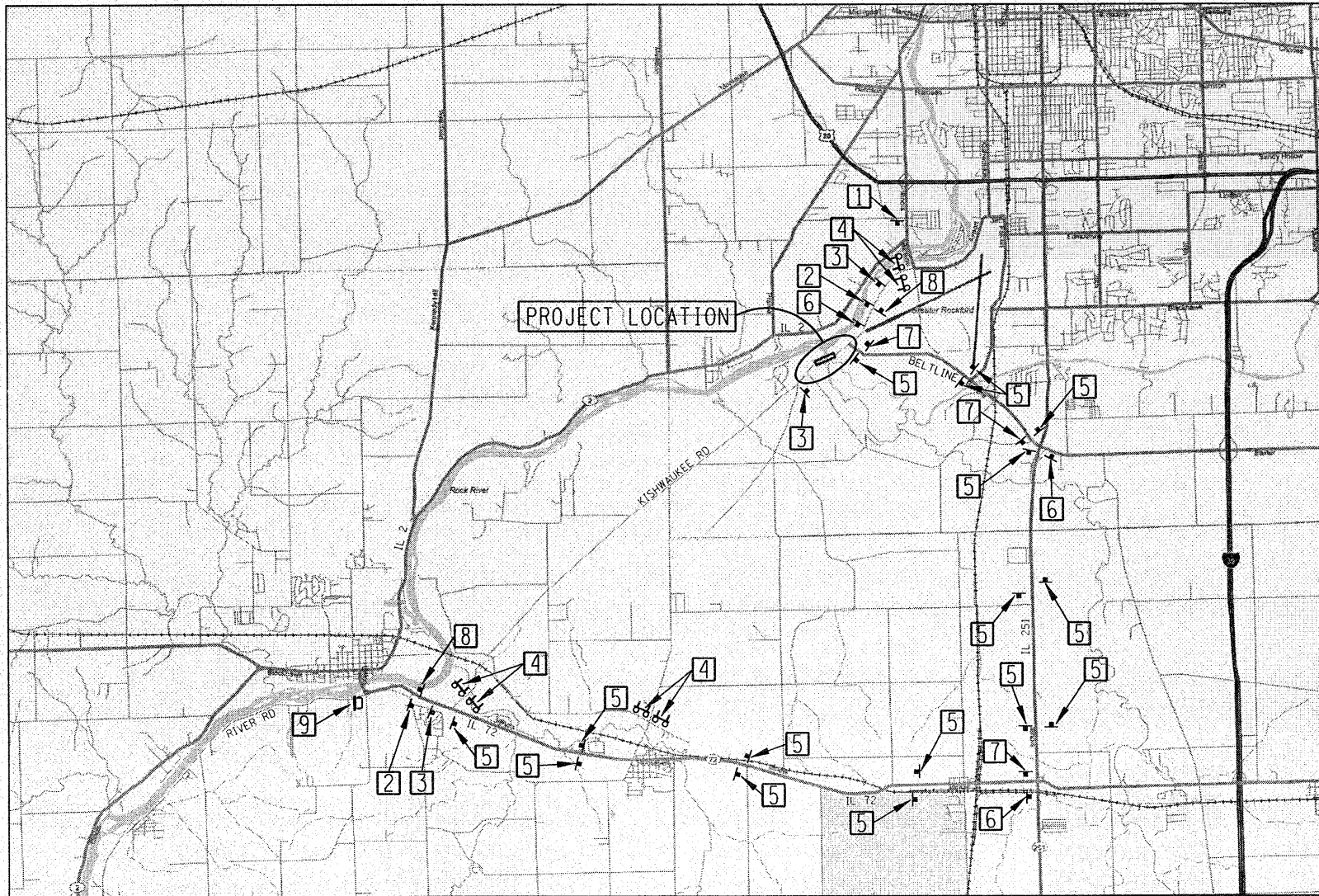
3.0" Radius, 1.0" Border, Black on Orange; (KISHWAUKEE ROAD) D;



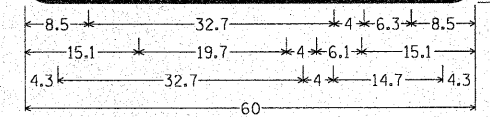
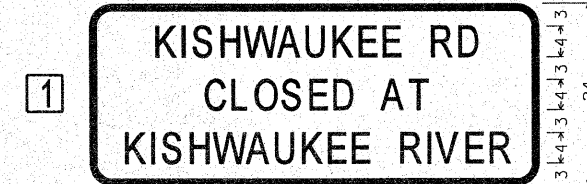
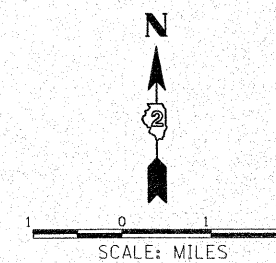
Message Board to display sign message.



W4-8a (24\"/>



LOCATION MAP




3.0" Radius, 1.0" Border, Black on Orange; (KISHWAUKEE RD) D; (CLOSED AT) D; (KISHWAUKEE RIVER) D;



TYPE B FLASHER



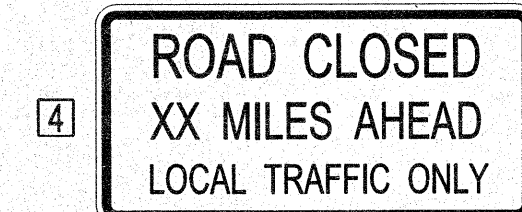
W20-2 (48\"/>



W20-3 (48\"/>



3.0" Radius, 1.0" Border, Black on Orange; (KISHWAUKEE RD AT) D; (KISHWAUKEE RIVER) D;



R11-3a (60\"/>

FILE NAME = C:504-DET.dgn
MODEL NAME =

USER NAME =
DESIGNED - DPA
DRAWN - JDM
CHECKED - DPA
DATE - 11/08/10

REVISED -
REVISED -
REVISED -
REVISED -

STATE OF ILLINOIS
DEPARTMENT OF TRANSPORTATION

DETOUR ROUTE
KISHWAUKEE RIVER BRIDGE
WINNEBAGO COUNTY, IL

SCALE: SHEET NO. OF SHEETS STA. TO STA.

F.A.U. RTE.	SECTION	COUNTY	TOTAL SHEETS	SHEET NO.
5103	03-00337-00-BR	WINNEBAGO	66	14
CONTRACT NO. 85523				
FED. ROAD DIST. NO. 2 ILLINOIS FED. AID PROJECT				