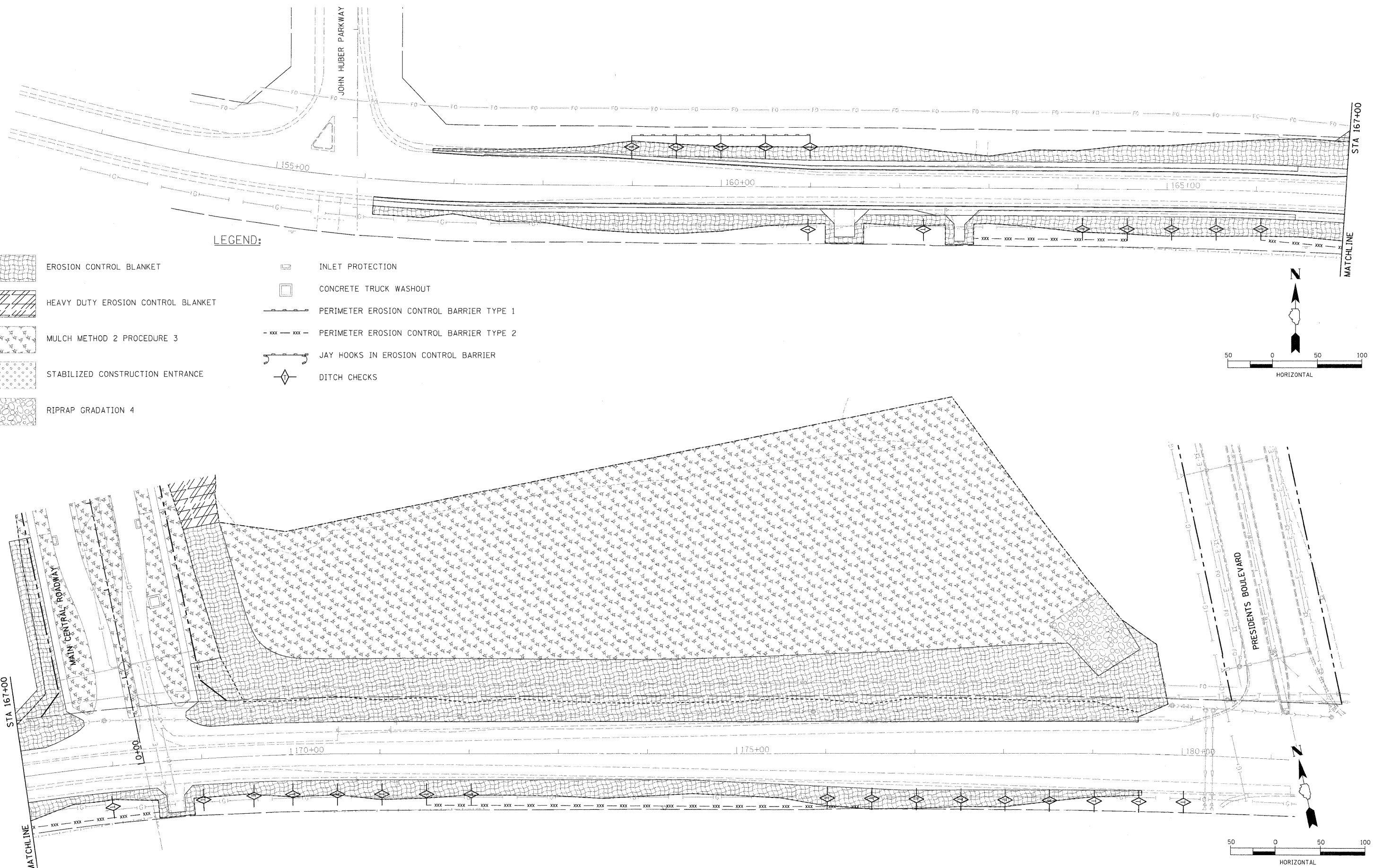















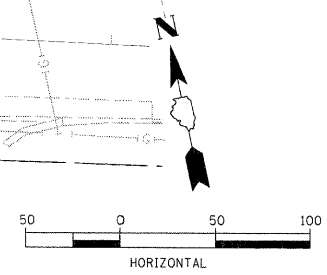
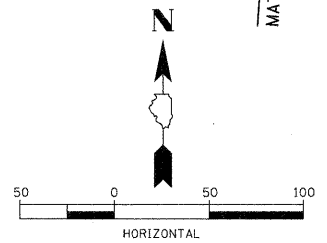
© Copyright Hanson Professional Services Inc. 2010

LAYOUT MH: 08/27/10 Huss00411
 DRAWN MH: 05/08/10 ACS02010
 REVIEWED DPA: JAG06 JAG06/ER06833 CAD001/Rev01/Sheet/ACS02010-ER06-IL38.dgn



LEGEND:

-  EROSION CONTROL BLANKET
-  HEAVY DUTY EROSION CONTROL BLANKET
-  MULCH METHOD 2 PROCEDURE 3
-  STABILIZED CONSTRUCTION ENTRANCE
-  RIPRAP GRADATION 4
-  INLET PROTECTION
-  CONCRETE TRUCK WASHOUT
-  PERIMETER EROSION CONTROL BARRIER TYPE 1
-  PERIMETER EROSION CONTROL BARRIER TYPE 2
-  JAY HOOKS IN EROSION CONTROL BARRIER
-  DITCH CHECKS



FILE NAME = C:\189-ERO-IL38.dgn	USER NAME = Huss00411	DESIGNED - DPA	REVISD -	STATE OF ILLINOIS DEPARTMENT OF TRANSPORTATION	NORTHERN ILLINOIS UNIVERSITY FAR WEST CAMPUS EXPANSION IL38 EROSION CONTROL PLAN	F.A.P. RTE. 567	SECTION 06-00002-00-PV	COUNTY DEKALB	TOTAL SHEETS 148	SHEET NO. 75
	PLOT SCALE = 50.000' / in.	CHECKED - DPA	REVISD -			SCALE: 1" = 50'	SHEET NO. OF SHEETS	STA. 152+00 TO STA. 167+00	CONTRACT NO. 87476	
PLOT DATE = 11/04/10	DATE = 11/04/10	REVISD -	REVISD -							