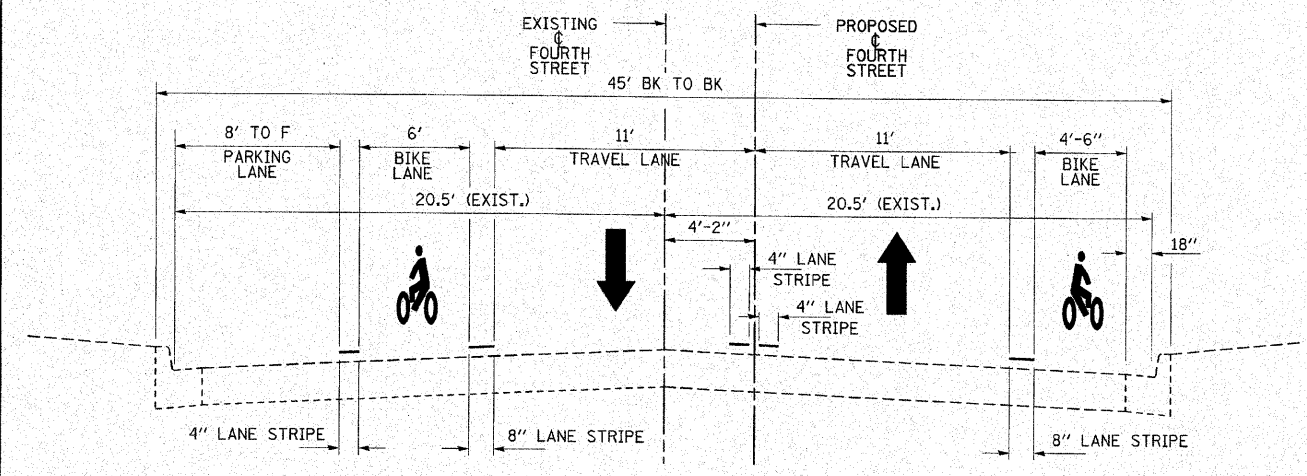
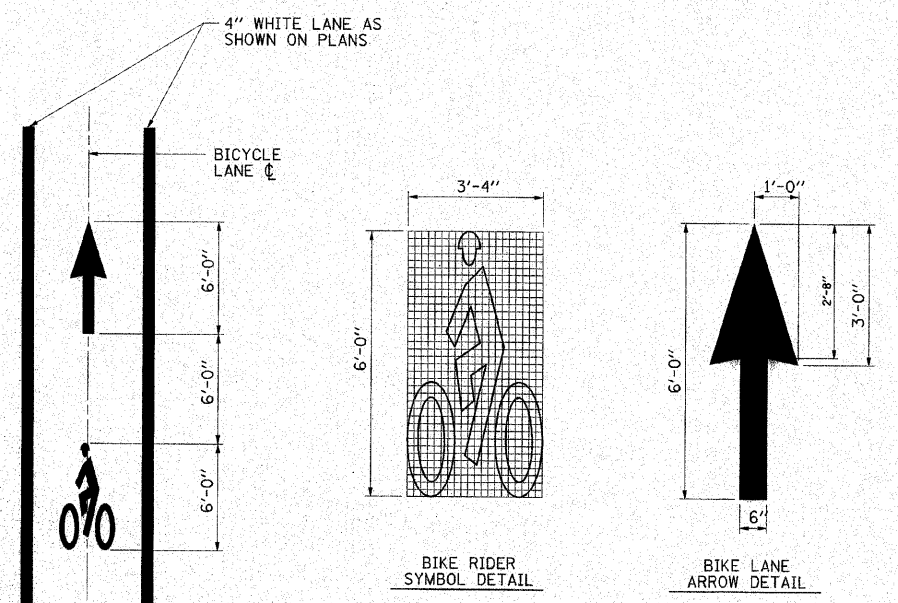


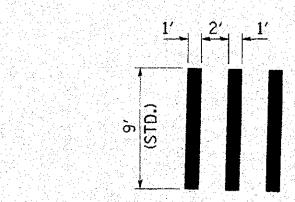
TYPICAL PAVEMENT MARKING LEGEND	
1	4" DOUBLE YELLOW
2	4" SOLID WHITE
3	12" DIAGONAL (WHITE)
4	24" STOP BAR (WHITE)
5	4" LANE LINE EXTENSIONS (WHITE) (2' DASH & 4' SKIP)
6	4" PARKING (WHITE)
7	8" SOLID WHITE
8	8" LANE LINE EXTENSIONS (WHITE) (2' DASH & 4' SKIP)
9	12" DIAGONAL (YELLOW) 20° C-C @ 45°



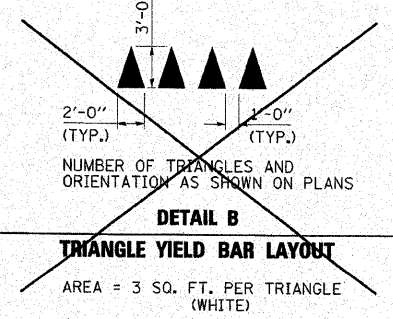
**TYPICAL SECTION - FOURTH STREET**  
(LOOKING NORTH)



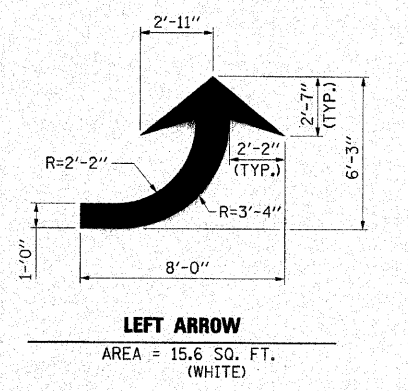
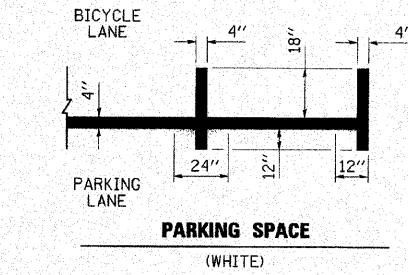
**BIKE LANE SYMBOLS**  
(POLYUREA, WHITE)



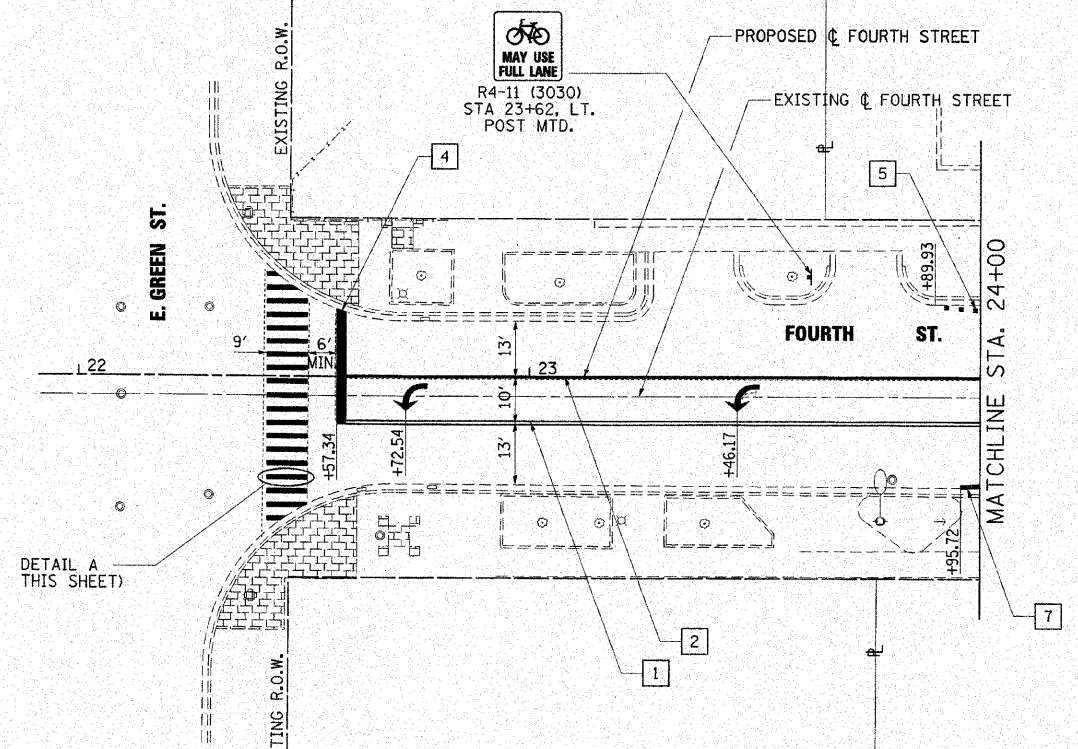
**DETAIL A**  
**CROSS WALK PAVEMENT MARKING**  
(CUJATS STANDARD)



**DETAIL B**  
**TRIANGLE YIELD BAR LAYOUT**  
AREA = 3 SQ. FT. PER TRIANGLE  
(WHITE)



**LEFT ARROW**  
AREA = 15.6 SQ. FT.  
(WHITE)



GEOVANTIS  
401 E. GREEN ST.

AT&T-ILLINOIS  
708 S. FOURTH

R4-11 (3030)  
STA 23+62, L.T.  
POST MTD.

LARSON CO.  
313 E. GREEN ST.

ALPHA DELTA PHI FRATERNITY  
310 E. JOHN

FILE NAME =	USER NAME = Jim Michael	DESIGNED - JMM/MSD
I:\champaign\188940188\draw\cadd\sheet\pavement\pavement-01-Green.dgn		DRAWN - PAA
PLOT SCALE = 28.0000 / IN.		CHECKED - JMM
PLOT DATE = 10/18/2010		DATE - 10/15/2010

**CMT**  
CRAWFORD, MURPHY & TILLY, INC.  
CONSULTING ENGINEERS  
License No. 184-000613

**CITY OF CHAMPAIGN**  
**DEPARTMENT OF PUBLIC WORKS**

**PAVEMENT MARKING AND SIGNING PLAN**  
**FOURTH STREET IMPROVEMENTS**  
**CHAMPAIGN, ILLINOIS**

SCALE: 1" = 20'

F.A.U. RTE. 7171	SECTION 10-00285-00-SP	COUNTY CHAMPAIGN	TOTAL SHEETS 55	SHEET NO. 34
CONTRACT NO. 91445				
ILLINOIS FED. AID PROJECT				