


INDEX OF SHEETS

SHEET NO.	DESCRIPTION
1	COVER SHEET
2	GENERAL NOTES & LEGEND
3	SUMMARY OF QUANTITIES
4-5	EXISTING TYPICAL SECTIONS
6-8	PROPOSED TYPICAL SECTIONS
9-12	SCHEDULE OF QUANTITIES
13	ALIGNMENTS, TIES, AND BENCHMARKS
14-17	PLAN AND PROFILE SHEETS
18	TRAFFIC CONTROL PLAN
19-22	EROSION CONTROL PLAN
23-26	DRAINAGE SHEETS
27-30	RIGHT-OF-WAY PLAN
31-33	INTERSECTION DETAILS
34-37	PAVEMENT MARKING AND SIGNING PLAN
38-39	FLASHING BEACON DETAILS
40-42	SPECIAL DETAILS
43-69	CROSS SECTIONS

STANDARDS

- 280001-05 TEMPORARY EROSION CONTROL SYSTEMS
- 420001-07 PAVEMENT JOINTS
- 424001-05 CURB RAMP FOR SIDEWALKS
- 542301-03 PRECAST REINFORCED CONCRETE FLARED END SECTION
- 542401-01 METAL END SECTION FOR PIPE CULVERT
- 602301-03 INLET TYPE A
- 602306-03 INLET TYPE B
- 602401-03 MANHOLE TYPE A
- 602701-02 MANHOLE STEPS
- 604001-03 FRAME AND LIDS-TYPE 1
- 604021-02 BASE FRAME AND LID TYPE 5
- 604066-02 FRAME & LID TYPE 15
- 604081-02 FRAME AND GRATE TYPE 24
- 608001-04 CONCRETE CURB TYPE B & COMBINATION CONCRETE CURB & GUTTER
- 701301-04 LANE CLOSURES, 2L, 2W SHORT TIME OPERATIONS
- 701311-03 LANE CLOSURES, 2L, 2W MORNING OPERATIONS, DAY ONLY
- 701501-06 URBAN LANE CLOSURES, 2L, 2W UNDIVIDED
- 701801-04 LANE CLOSURE MULTILANE 1W OR 2W CROSSWALK OR SIDEWALK CLOSURE
- 701801-01 TRAFFIC CONTROL DEVICES
- 720006-02 SIGN PANEL ERECT DETAILS
- 780001-02 TYPICAL PAVEMENT MARKINGS
- 814001-02 MANHOLES
- 873001-02 TRAFFIC SIGNAL GROUND AND BOND
- 878001-08 CONCRETE FOUNDATION DETAILS
- 880006-01 TRAFFIC SIGNAL MOUNTING DETAILS
- BLR14-10 PCC PAVEMENT - NONREINFORCED



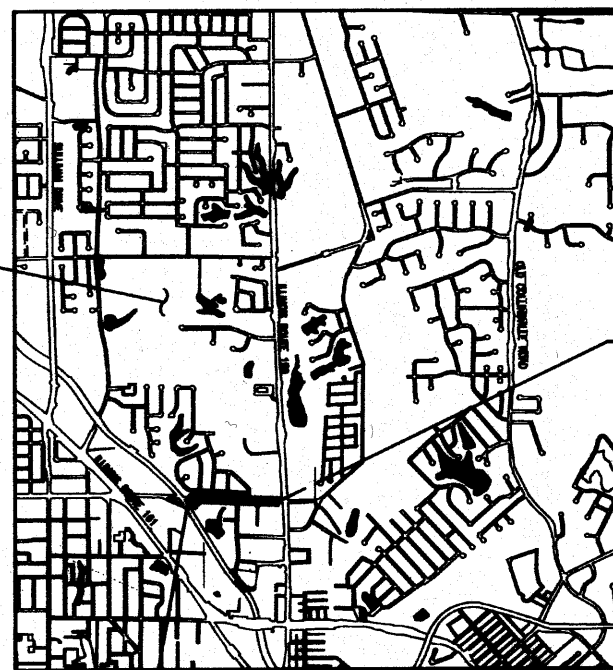
FULL SIZE PLANS HAVE BEEN PREPARED USING STANDARD ENGINEERING SCALES. REDUCED SIZED PLANS WILL NOT CONFORM TO STANDARD SCALES. IN MAKING MEASUREMENTS ON REDUCED PLANS, THE ABOVE SCALES MAY BE USED.

F.A.U. ROUTE 9257 DESIGN DESIGNATION
ROADWAY CLASSIFICATION = URBAN COLLECTOR
DESIGN SPEED = 35 M.P.H.
CURRENT TRAFFIC (ADT) = 10,000
DESIGN TRAFFIC (ADT) = 13,500

STATE OF ILLINOIS
DEPARTMENT OF TRANSPORTATION
DIVISION OF HIGHWAYS
**PLANS FOR PROPOSED
FEDERAL AID HIGHWAY**

F.A.U. ROUTE 9257
FULLERTON ROAD
VILLAGE OF SWANSEA
ST CLAIR COUNTY
SECTION 06-00011-02-RP
PROJECT NO. CMM-5011(259)
JOB NO. C-98-313-09

PLAN 1"=20'
PROFILE HORIZ 1"=20'
PROFILE VERT. 1"= 5'
CROSS SECTIONS 1"= 5' HORIZ.
1"= 2' VERT.



VILLAGE OF SWANSEA

ENDING STA. 33+40.90

BEGINNING STA. 12+42.76

LOCATION MAP

NET LENGTH PROJECT = 2,098.14' (0.397 MILES)



STATE OF ILLINOIS
DEPARTMENT OF TRANSPORTATION
DIVISION OF HIGHWAYS

APPROVED 11/16/2010
James B. [Signature]
MAYOR - VILLAGE OF SWANSEA

PASSED 11-19-2010
[Signature]
DISTRICT 8 ENGINEER
LOCAL ROADS & STREETS

RELEASED FOR BID BASED ON LIMITED REVIEW 11-19-2010
Mary C. [Signature]
DEPUTY DIRECTOR OF HIGHWAYS
REGION FIVE ENGINEER

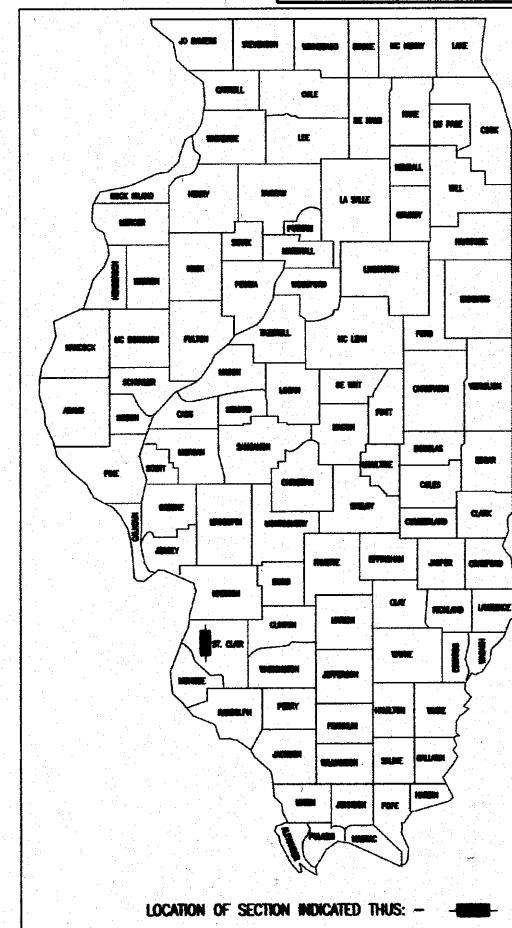
[Signature] 11/17/10
JUSTIN J. VENVERTLOH, P.E. NO. 062-060944 DATE
EXPIRES: NOVEMBER 30, 2011



THOUVENOT, WADE & MOERCHEN, INC.

PRINTED BY THE AUTHORITY OF THE STATE OF ILLINOIS

SECTION	COUNTY
06-00011-02-RP	ST CLAIR
CONTRACT NO. 97448	ILLINOIS
FEDERAL AID PROJECT	



THOUVENOT,
WADE &
MOERCHEN, INC.
ENGINEERS • SURVEYORS • PLANNERS



☐ CORPORATE OFFICE
4840 OLD COLLINGSVILLE RD.
SWANSEA, ILLINOIS 62226
TEL (618) 624-4486
FAX (618) 624-6888
info@twn-inc.com

☐ CARBONDALE OFFICE
200 WEST COLLEGE STREET
CARBONDALE, ILLINOIS 62901
TEL (618) 548-8844
FAX (618) 548-8400
info@twn-inc.com

☐ EDWARDSVILLE OFFICE
10159 CENTURY DRIVE
EDWARDSVILLE, ILLINOIS 62025
TEL (618) 656-4040
FAX (618) 656-4343
info@twn-inc.com

☐ ST. CHARLES OFFICE
400 NORTH 5TH ST., SUITE 101
ST. CHARLES, MISSOURI 63301
TEL (630) 724-8300
FAX (630) 724-8304
info@twn-inc.com

☐ WATERLOO OFFICE
113 SOUTH MAIN STREET
WATERLOO, ILLINOIS 62298
TEL (618) 838-5050
FAX (618) 838-3938
info@twn-inc.com

PROFESSIONAL REGISTRATIONS	LICENSE NO.
ILLINOIS PROFESSIONAL ENGINEER	06-060944
PROFESSIONAL SURVEYOR	02-03530
PROFESSIONAL STRUCTURAL ENGINEER	01-00000
ILLINOIS PROFESSIONAL LAND SURVEYOR	048-00000
MISSOURI PROFESSIONAL ENGINEER	06-00150
MISSOURI LAND SURVEYOR	06-00004

COVER SHEET

FULLERTON ROAD WIDENING
VILLAGE OF SWANSEA
ST CLAIR COUNTY, ILLINOIS

TITLE: _____

PROJECT: _____

REV.	DATE	DESCRIPTION

PLAN STATUS: **FINAL**

<input type="checkbox"/> REVISED FOR REVIEW	<input type="checkbox"/> ISSUED FOR BIDDING
<input type="checkbox"/> REVISED FOR CONSTR.	<input type="checkbox"/> RECORD DRAWINGS
DRAWN BY: J.V.	SHEET 1
DESIGNED BY: J.V.	OF 69 SHEETS
CHECKED BY: RSD	PROJECT DESCRIPTION
APPROVED BY: J.V.	PROJECT NUMBER: T07050149