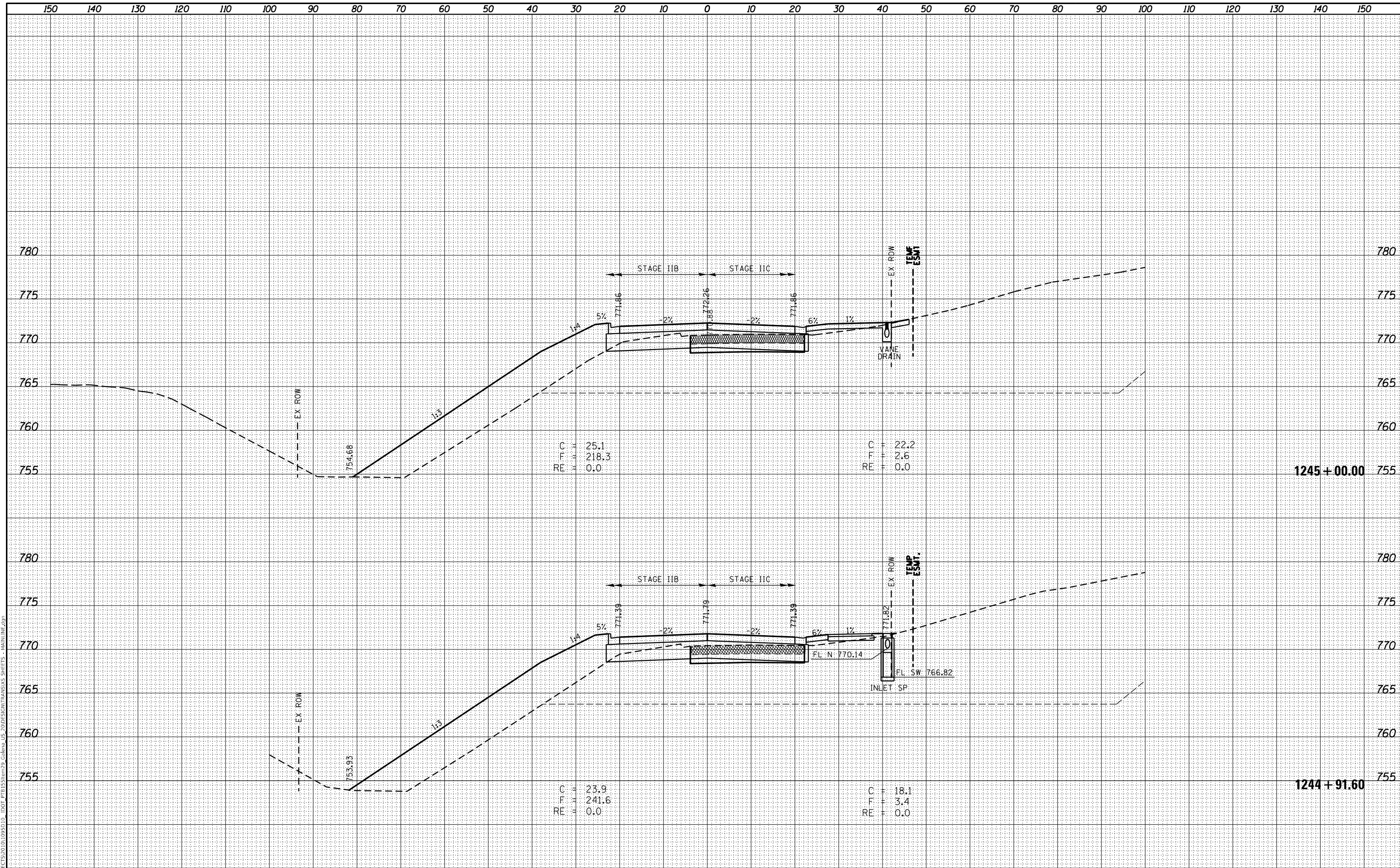


DATE	
BY	
SURVEYED	
PLOTTED	
NOTE BOOK	
AREAS CHECKED	
NO.	

DATE	
BY	
SURVEYED	
PLOTTED	
NOTE BOOK	
AREAS CHECKED	
NO.	

MODEL: Definit
 FILE NAME: S:\PROJECTS\2010\095510 - IDOT PFB\ESTIM\29_Galena_US-200\DESIGN\TRANS\XSS SHEETS - MAIN\1F.dgn



WILLET HOFMANN ASSOCIATES INC.
 ENGINEERING ARCHITECTURE LAND SURVEYING
 809 EAST 2ND STREET, DEKalb, IL 61021-0387
 T: 815-284-4330 F: 815-284-0998

USER NAME = mslick	DESIGNED - AMF	REVISIONS
	DRAWN - TJA	REVISIONS
PLOT SCALE = 240,0000' / ft.	CHECKED - GFS	REVISIONS
PLOT DATE = 10/15/2021	DATE - 5/22/20	REVISIONS

**STATE OF ILLINOIS
 DEPARTMENT OF TRANSPORTATION**

**IL RTE 84 / US 20
 CROSS SECTIONS**

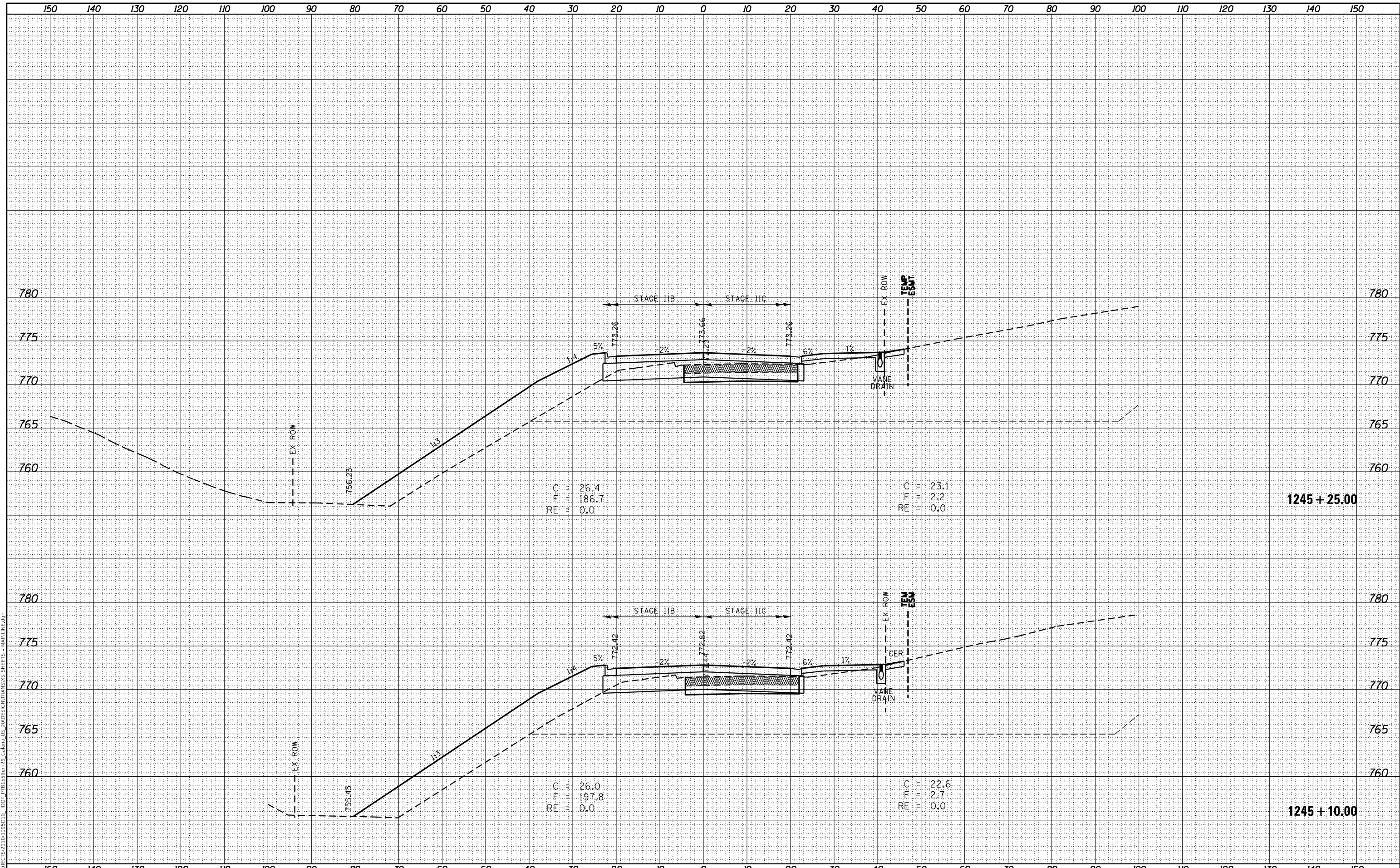
SCALE: N / A SHEET 179 OF 199 SHEETS STA. 1244+91.60 TO STA. 1245+00.00

F.A.P. RTE.	SECTION	COUNTY	TOTAL SHEETS	SHEET NO.
301	29R-1	JO DAVIESS	679	601
			CONTRACT NO. 64880	
ILLINOIS FED. AID PROJECT				

FINAL SURVEY	SURVEYED	DATE
NOTE BOOK	PLOTTED	
NO.	TEMPLATE	
	AREAS CHECKED	

ORIGINAL SURVEY	SURVEYED	DATE
NOTE BOOK	PLOTTED	
NO.	TEMPLATE	
	AREAS CHECKED	

MODEL: Definit
 FILE NAME: S:\PROJECTS\2010\095510 - IDOT PFB\ESTIM\29 Galena US 20\DESIGN\TRANSXS SHEETS - MAIN\1F.dwg



C = 26.4
 F = 186.7
 RE = 0.0

C = 23.1
 F = 2.2
 RE = 0.0

1245 + 25.00

C = 26.0
 F = 197.8
 RE = 0.0

C = 22.6
 F = 2.7
 RE = 0.0

1245 + 10.00



USER NAME = mslick	DESIGNED - AMF	REVISED -
	DRAWN - TJA	REVISED -
PLOT SCALE = 240,0000' / ft.	CHECKED - GFS	REVISED -
PLOT DATE = 10/15/2021	DATE - 5/22/20	REVISED -

STATE OF ILLINOIS
 DEPARTMENT OF TRANSPORTATION

IL RTE 84 / US 20
 CROSS SECTIONS

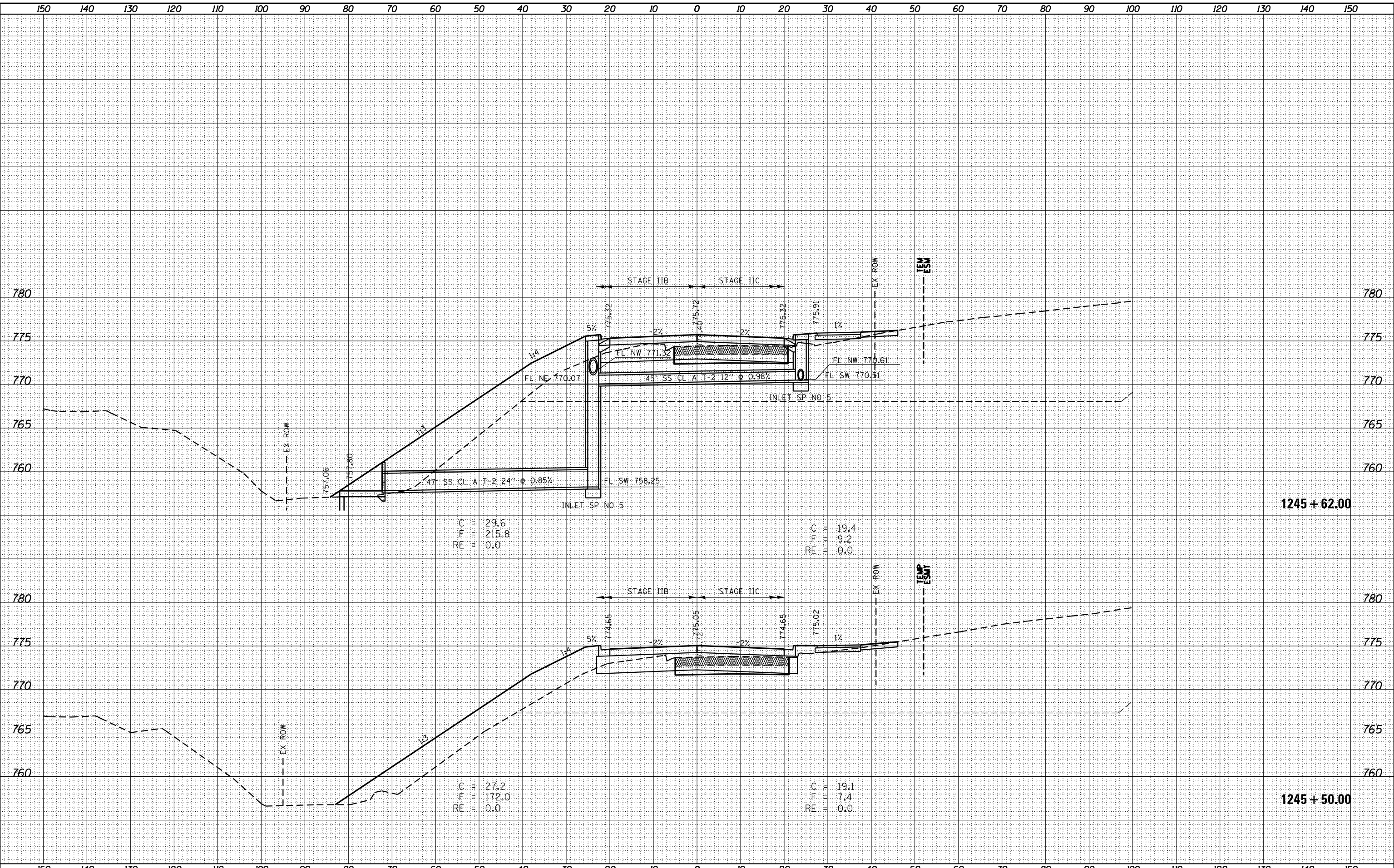
SCALE: N / A SHEET 180 OF 199 SHEETS STA. 1245+10.00 TO STA. 1245+25.00

F.A.P. RTE.	SECTION	COUNTY	TOTAL SHEETS	SHEET NO.
301	29R-1	JO DAVIESS	679	602
			CONTRACT NO. 64880	
ILLINOIS FED. AID PROJECT				

DATE	
BY	
FINAL SURVEY	SURVEYED
NOTE BOOK	PLOTTED
NO.	TEMPLATE
	AREAS CHECKED
	AREAS CHECKED

DATE	
BY	
ORIGINAL SURVEY	SURVEYED
NOTE BOOK	PLOTTED
NO.	TEMPLATE
	AREAS CHECKED
	AREAS CHECKED

MODEL: Definit
 FILE NAME: S:\PROJECTS\2010\095510 - IDOT PFB\ESTIM99_Gallena_US-200PDSIGNTRANSXS SHEETS - MAIN\1F.dwg



C = 29.6
 F = 215.8
 RE = 0.0

C = 19.4
 F = 9.2
 RE = 0.0

C = 27.2
 F = 172.0
 RE = 0.0

C = 19.1
 F = 7.4
 RE = 0.0



USER NAME = mslick	DESIGNED - AMF	REVISED -
	DRAWN - TJA	REVISED -
PLOT SCALE = 240,0000' / ft.	CHECKED - GFS	REVISED -
PLOT DATE = 10/15/2021	DATE - 5/22/20	REVISED -

STATE OF ILLINOIS
DEPARTMENT OF TRANSPORTATION

IL RTE 84 / US 20
CROSS SECTIONS

SCALE: N / A SHEET 181 OF 199 SHEETS STA. 1245+50.00 TO STA. 1245+62.00

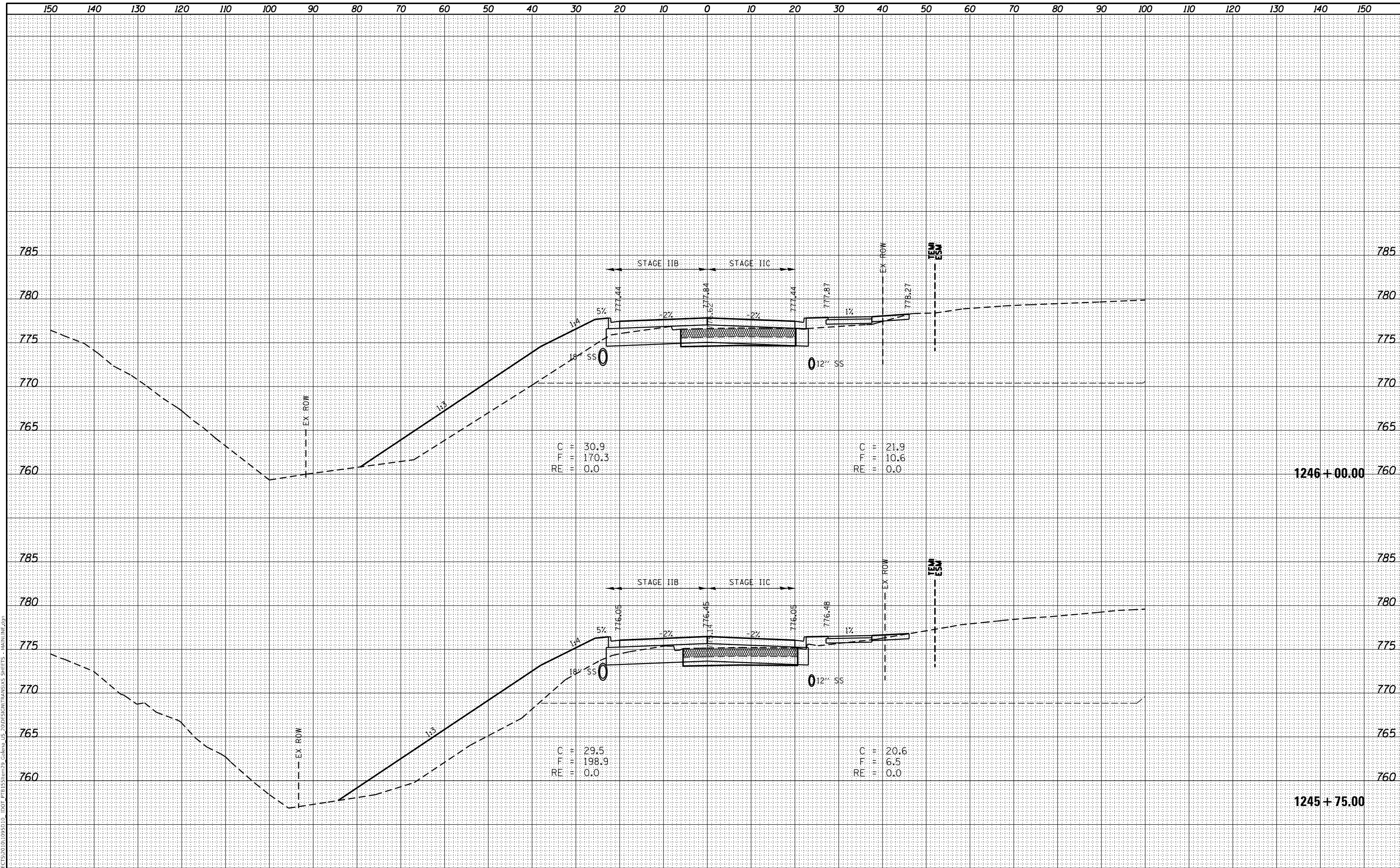
F.A.P. RTE.	SECTION	COUNTY	TOTAL SHEETS	SHEET NO.
301	29R-1	JO DAVIESS	679	603
				CONTRACT NO. 64880

ILLINOIS FED. AID PROJECT

FINAL SURVEY	SURVEYED	DATE
NOTE BOOK	PLOTTED	
NO.	TEMPLATE	
	AREAS CHECKED	

ORIGINAL SURVEY	SURVEYED	DATE
NOTE BOOK	PLOTTED	
NO.	TEMPLATE	
	AREAS CHECKED	

MODEL: Definit
 FILE NAME: S:\PROJECTS\2010\095510 - IDOT P1B15\29-Galena US 20\DESIGN\TRANSXS SHEETS - MAIN\1F.dwg



C = 30.9
 F = 170.3
 RE = 0.0

C = 21.9
 F = 10.6
 RE = 0.0

C = 29.5
 F = 198.9
 RE = 0.0

C = 20.6
 F = 6.5
 RE = 0.0



USER NAME = mslick	DESIGNED - AMF	REVISED -
	DRAWN - TJA	REVISED -
PLOT SCALE = 240,0000' / ft.	CHECKED - GFS	REVISED -
PLOT DATE = 10/15/2021	DATE - 5/22/20	REVISED -

STATE OF ILLINOIS
 DEPARTMENT OF TRANSPORTATION

IL RTE 84 / US 20
 CROSS SECTIONS

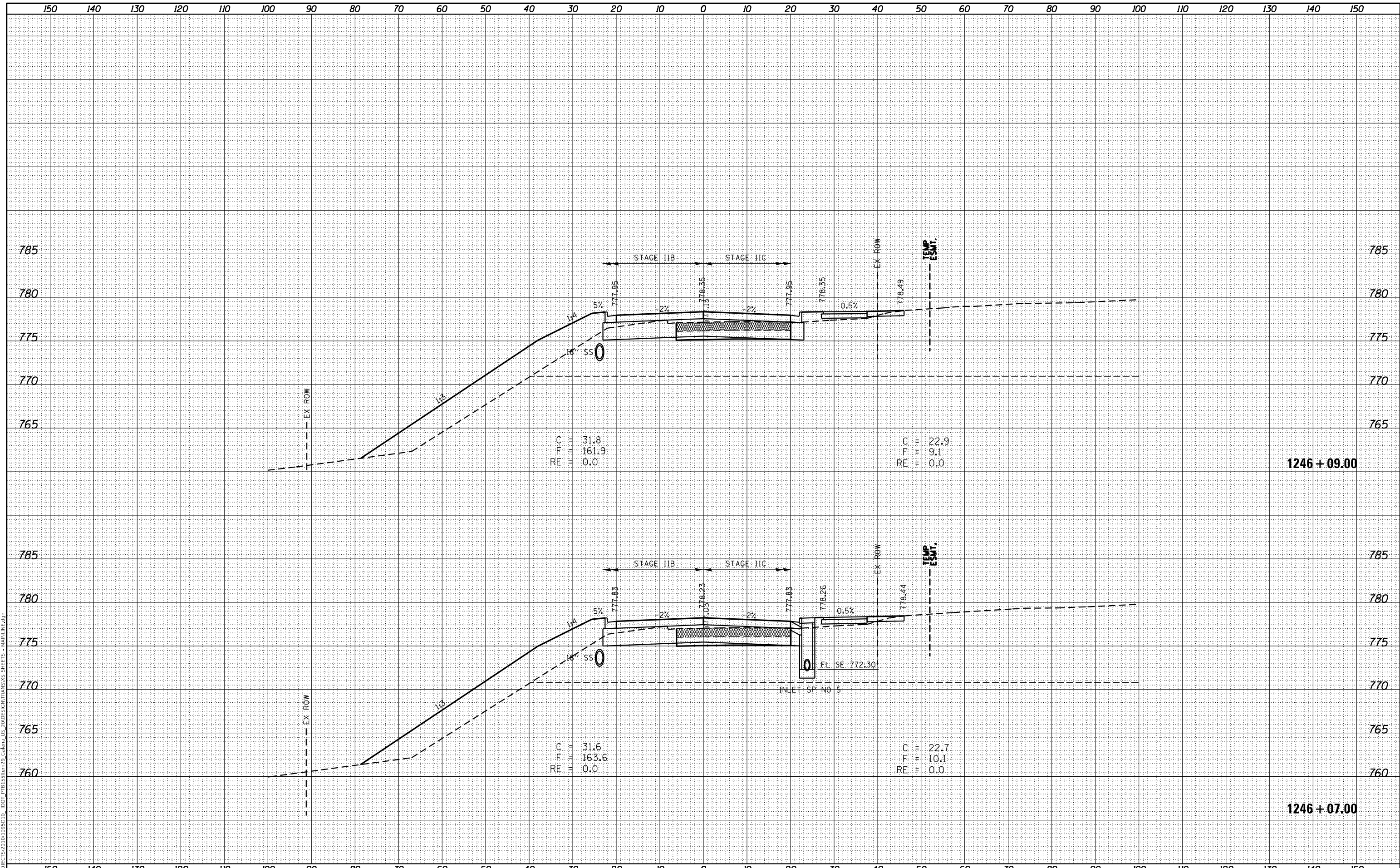
SCALE: N / A SHEET 182 OF 199 SHEETS STA. 1245+75.00 TO STA. 1246+00.00

F.A.P. RTE. 301	SECTION 29R-1	COUNTY JO DAVIESS	TOTAL SHEETS 679	SHEET NO. 604
			CONTRACT NO. 64880	
ILLINOIS FED. AID PROJECT				

DATE	
BY	
FINAL SURVEY	SURVEYED
NOTE BOOK	PLOTTED
NO.	TEMPLATE
	AREAS CHECKED

DATE	
BY	
ORIGINAL SURVEY	SURVEYED
NOTE BOOK	PLOTTED
NO.	TEMPLATE
	AREAS CHECKED

MODEL: Definit
 FILE NAME: S:\PROJECTS\2010\095510 - IDOT PFB E-Stream\9 - Galena US 20\DESIGN\TRANSXS SHEETS - MAIN\1F.dwg



WILLET HOFMANN ASSOCIATES INC.
 ENGINEERING ARCHITECTURE LAND SURVEYING
 809 EAST 2ND STREET, DEKalb, IL 61021-0387
 T: 815-284-4330 F: 815-284-0998

USER NAME = mslick	DESIGNED - AMF	REVISED -
	DRAWN - TJA	REVISED -
PLOT SCALE = 240,0000' / ft.	CHECKED - GFS	REVISED -
PLOT DATE = 10/15/2021	DATE - 5/22/20	REVISED -

STATE OF ILLINOIS
DEPARTMENT OF TRANSPORTATION

IL RTE 84 / US 20
CROSS SECTIONS

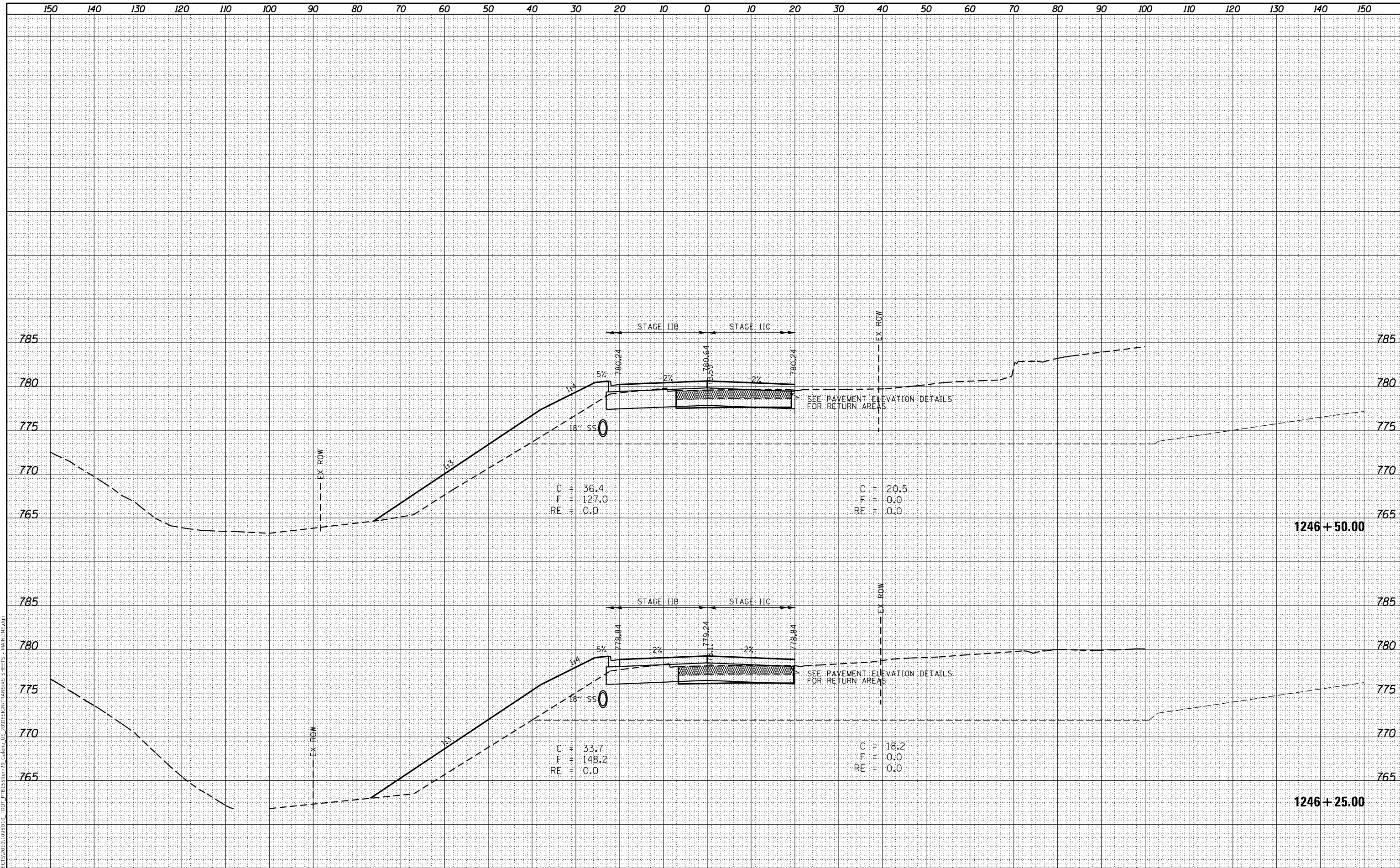
SCALE: N / A SHEET 183 OF 199 SHEETS STA. 1246+07.00 TO STA. 1246+09.00

F.A.P. RTE.	SECTION	COUNTY	TOTAL SHEETS	SHEET NO.
301	29R-1	JO DAVIESS	679	605
CONTRACT NO. 64880				
ILLINOIS FED. AID PROJECT				

FINAL SURVEY NO.	SURVEYED	DATE
NOTE BOOK	PLOTTED	
AREAS CHECKED	TEMPLATE	
	AREAS CHECKED	

ORIGINAL SURVEY NO.	SURVEYED	DATE
NOTE BOOK	PLOTTED	
AREAS CHECKED	TEMPLATE	
	AREAS CHECKED	

MODEL: Definit
 FILE NAME: S:\PROJECTS\2010\095510 - IDOT P1B15\15199 - Galena US 20\DESIGN\TRANSXS SHEETS - MAIN\15199.dwg



USER NAME = mslick	DESIGNED - AMF	REVISED -
	DRAWN - TJA	REVISED -
PLOT SCALE = 240,0000' / ft.	CHECKED - GFS	REVISED -
PLOT DATE = 10/15/2021	DATE - 5/22/20	REVISED -

**STATE OF ILLINOIS
DEPARTMENT OF TRANSPORTATION**

**IL RTE 84 / US 20
CROSS SECTIONS**

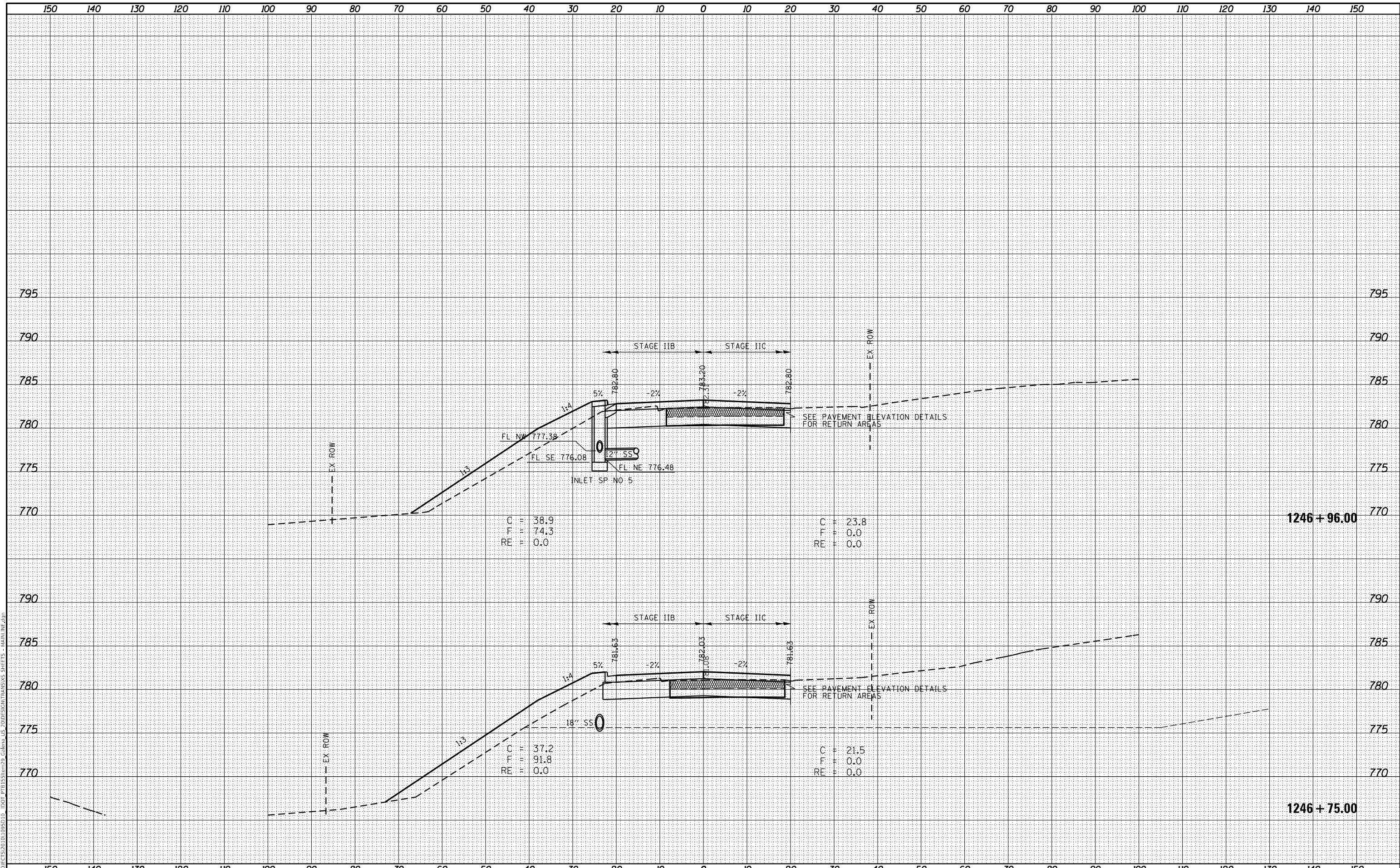
SCALE: N / A SHEET 184 OF 199 SHEETS STA. 1246+25.00 TO STA. 1246+50.00

F.A.P. RTE. 301	SECTION 29R-1	COUNTY JO DAVIESS	TOTAL SHEETS 679	SHEET NO. 606
			CONTRACT NO. 64880	
ILLINOIS FED. AID PROJECT				

DATE	
BY	
SURVEYED	
PLOTTED	
TEMPLATE	
NOTE BOOK	
AREAS CHECKED	
NO.	

DATE	
BY	
SURVEYED	
PLOTTED	
TEMPLATE	
NOTE BOOK	
AREAS CHECKED	
NO.	

MODEL: Definit
 FILE NAME: S:\PROJECTS\2010\095510 - IDOT PFB\ESTIM\29 Galena US 20\DESIGN\TRANSXS SHEETS - MAIN\INF.dgn



USER NAME = mslick	DESIGNED - AMF	REVISED -
	DRAWN - TJA	REVISED -
PLOT SCALE = 240,0000' / ft.	CHECKED - GFS	REVISED -
PLOT DATE = 10/15/2021	DATE - 5/22/20	REVISED -

**STATE OF ILLINOIS
DEPARTMENT OF TRANSPORTATION**

**IL RTE 84 / US 20
CROSS SECTIONS**

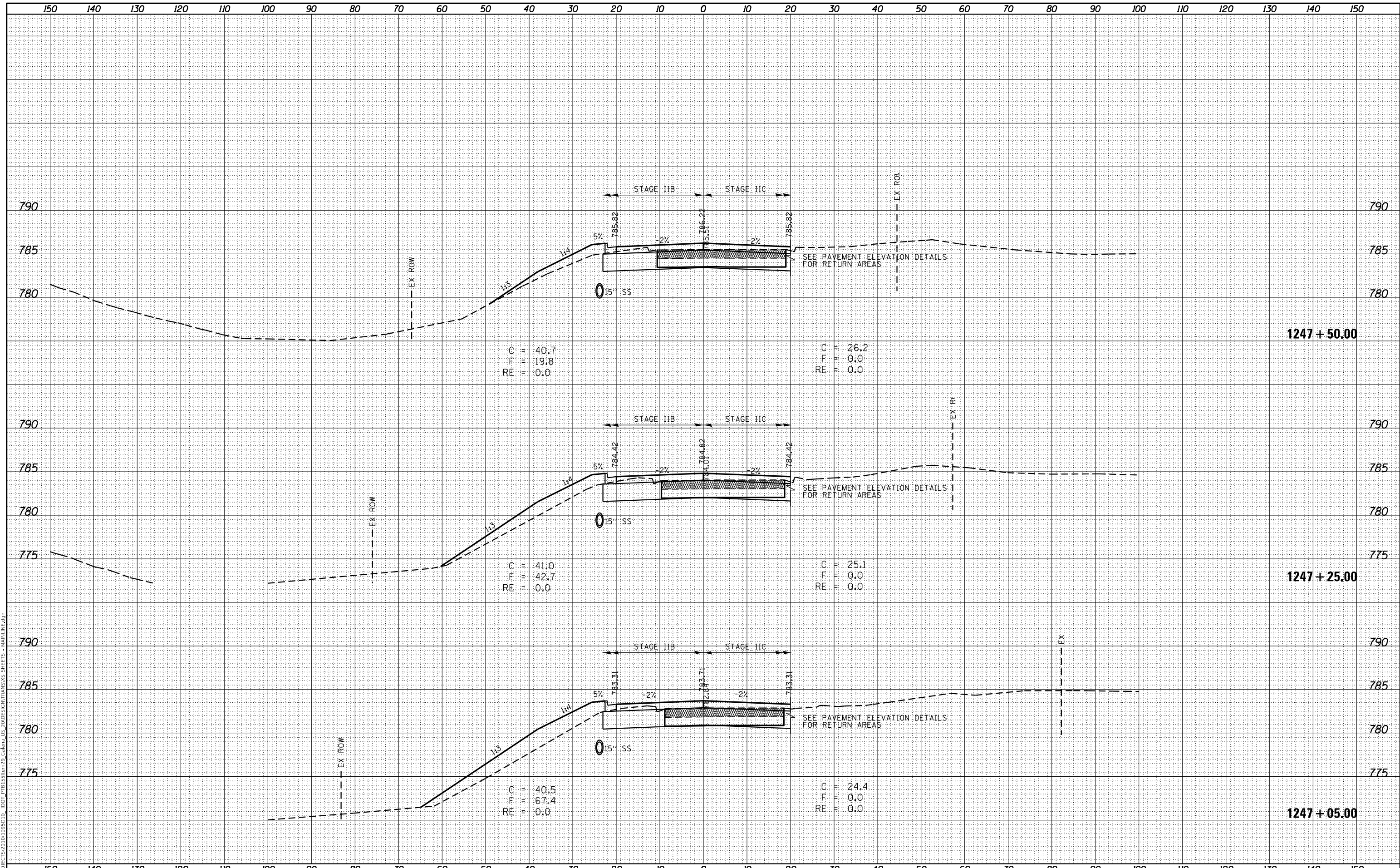
SCALE: N / A SHEET 185 OF 199 SHEETS STA. 1246+75.00 TO STA. 1246+96.00

F.A.P. RTE.	SECTION	COUNTY	TOTAL SHEETS	SHEET NO.
301	29R-1	JO DAVISS	679	607
			CONTRACT NO. 64880	
ILLINOIS FED. AID PROJECT				

DATE	
BY	
FINAL SURVEY	SURVEYED
NOTE BOOK	PLOTTED
NO.	TEMPLATE
	AREAS CHECKED
	AREAS CHECKED

DATE	
BY	
ORIGINAL SURVEY	SURVEYED
NOTE BOOK	PLOTTED
NO.	TEMPLATE
	AREAS CHECKED
	AREAS CHECKED

MODEL: Definit
 FILE NAME: S:\PROJECTS\2010\095510 - IDOT P1B15\29-Galena US 20\DESIGN\TRANSXS SHEETS - MAIN\1F.dwg
 NO. 29



USER NAME	= mslick
DESIGNED	- AMF
DRAWN	- TJA
CHECKED	- GFS
DATE	- 5/22/20
DESIGNED	-
DRAWN	-
CHECKED	-
DATE	-

REVISIONS	-
REVISIONS	-
REVISIONS	-
REVISIONS	-

**STATE OF ILLINOIS
DEPARTMENT OF TRANSPORTATION**

**IL RTE 84 / US 20
CROSS SECTIONS**

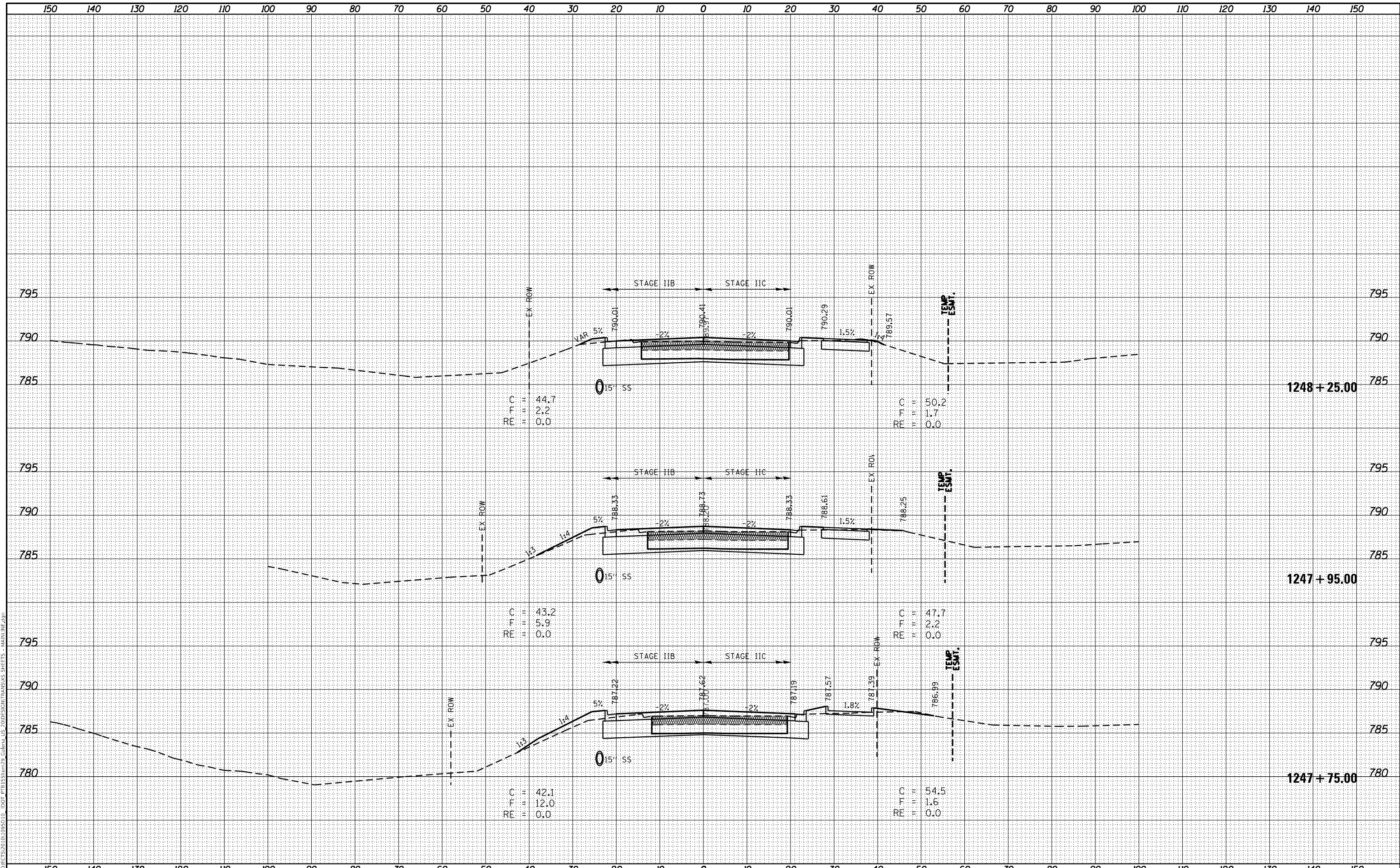
SCALE: N / A SHEET 186 OF 199 SHEETS STA. 1247+05.00 TO STA. 1247+50.00

F.A.P. RTE.	SECTION	COUNTY	TOTAL SHEETS	SHEET NO.
301	29R-1	JO DAVIESS	679	608
				CONTRACT NO. 64880
ILLINOIS FED. AID PROJECT				

DATE	
BY	
FINAL SURVEY	SURVEYED
NOTE BOOK	PLOTTED
NO.	TEMPLATE
	AREAS
	CHECKED

DATE	
BY	
ORIGINAL SURVEY	SURVEYED
NOTE BOOK	PLOTTED
NO.	TEMPLATE
	AREAS
	CHECKED

MODEL: Definit
 FILE NAME: S:\PROJECTS\2010\095510 - IDOT PFB\ESTIM\29 Galena US 20\DESIGN\TRANSXS SHEETS - MAIN\1F.dwg



USER NAME = mslick	DESIGNED - AMF	REVISED -
	DRAWN - TJA	REVISED -
PLOT SCALE = 240,0000' / ft.	CHECKED - GFS	REVISED -
PLOT DATE = 10/15/2021	DATE - 5/22/20	REVISED -

**STATE OF ILLINOIS
DEPARTMENT OF TRANSPORTATION**

**IL RTE 84 / US 20
CROSS SECTIONS**

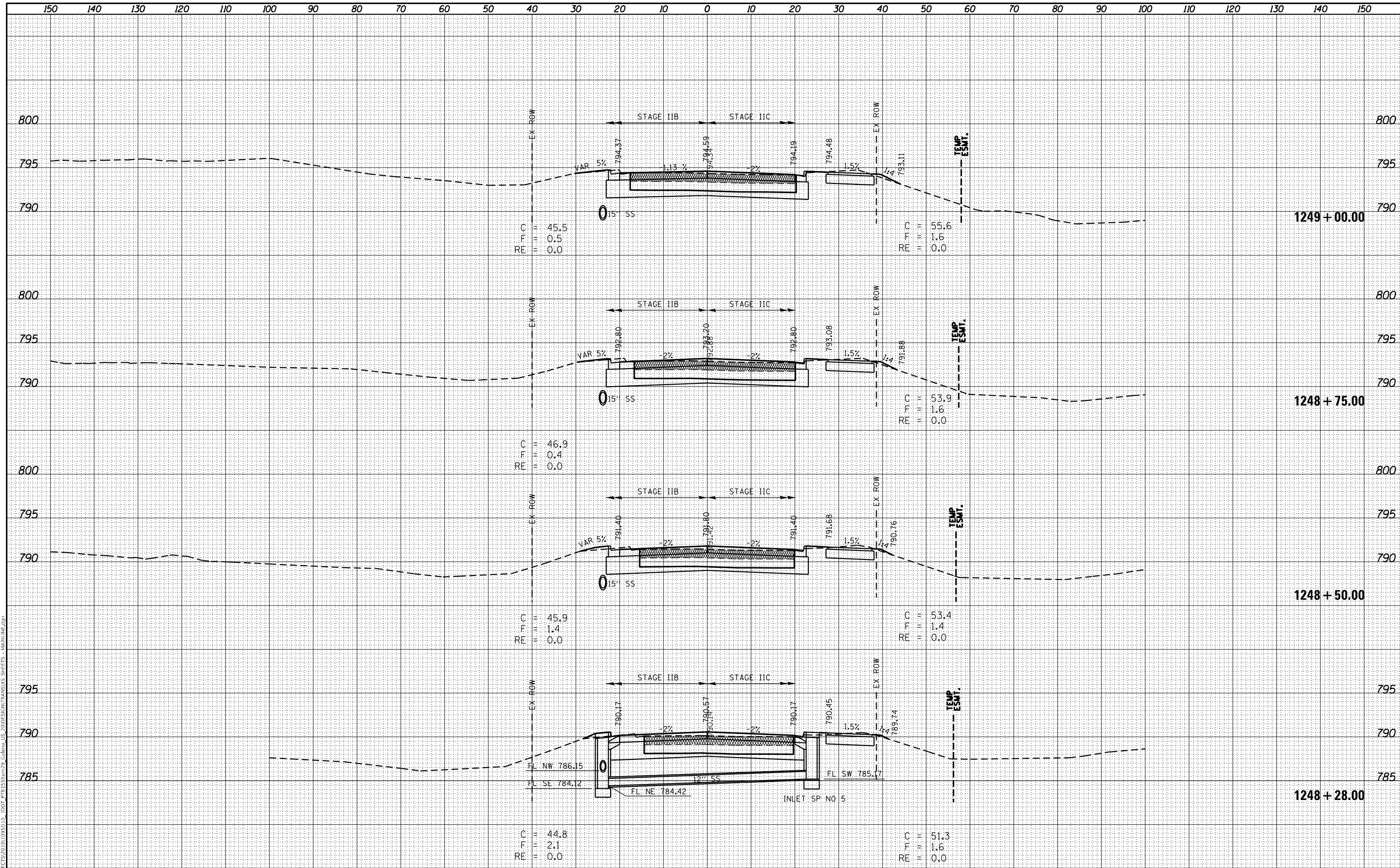
SCALE: N / A SHEET 187 OF 199 SHEETS STA. 1247+75.00 TO STA. 1248+25.00


F.A.P. RTE.	SECTION	COUNTY	TOTAL SHEETS	SHEET NO.
301	29R-1	JO DAVISS	679	609
			CONTRACT NO. 64880	
ILLINOIS FED. AID PROJECT				

DATE	
BY	
FINAL SURVEY	SURVEYED
NOTE BOOK	PLOTTED
NO.	TEMPLATE
	AREAS
	CHECKED

DATE	
BY	
ORIGINAL SURVEY	SURVEYED
NOTE BOOK	PLOTTED
NO.	TEMPLATE
	AREAS
	CHECKED

MODEL: Definit
 FILE NAME: S:\PROJECTS\2010\1095510 - IDOT PFB\ESTIM99_Gallena_US-200\DESIGN\TRANSXS SHEETS - MAIN\1095510.dwg




WILLET HOFMANN ASSOCIATES INC.
 ENGINEERING ARCHITECTURE LAND SURVEYING
 809 EAST 2ND STREET, DEKal, IL 61021-0387
 T: 815-284-1330 F: 815-284-1331

USER NAME = mslick	DESIGNED - AMF	REVISED -
	DRAWN - TJA	REVISED -
PLOT SCALE = 240,0000' / ft.	CHECKED - GFS	REVISED -
PLOT DATE = 10/15/2021	DATE - 5/22/20	REVISED -

STATE OF ILLINOIS
DEPARTMENT OF TRANSPORTATION

IL RTE 84 / US 20
CROSS SECTIONS

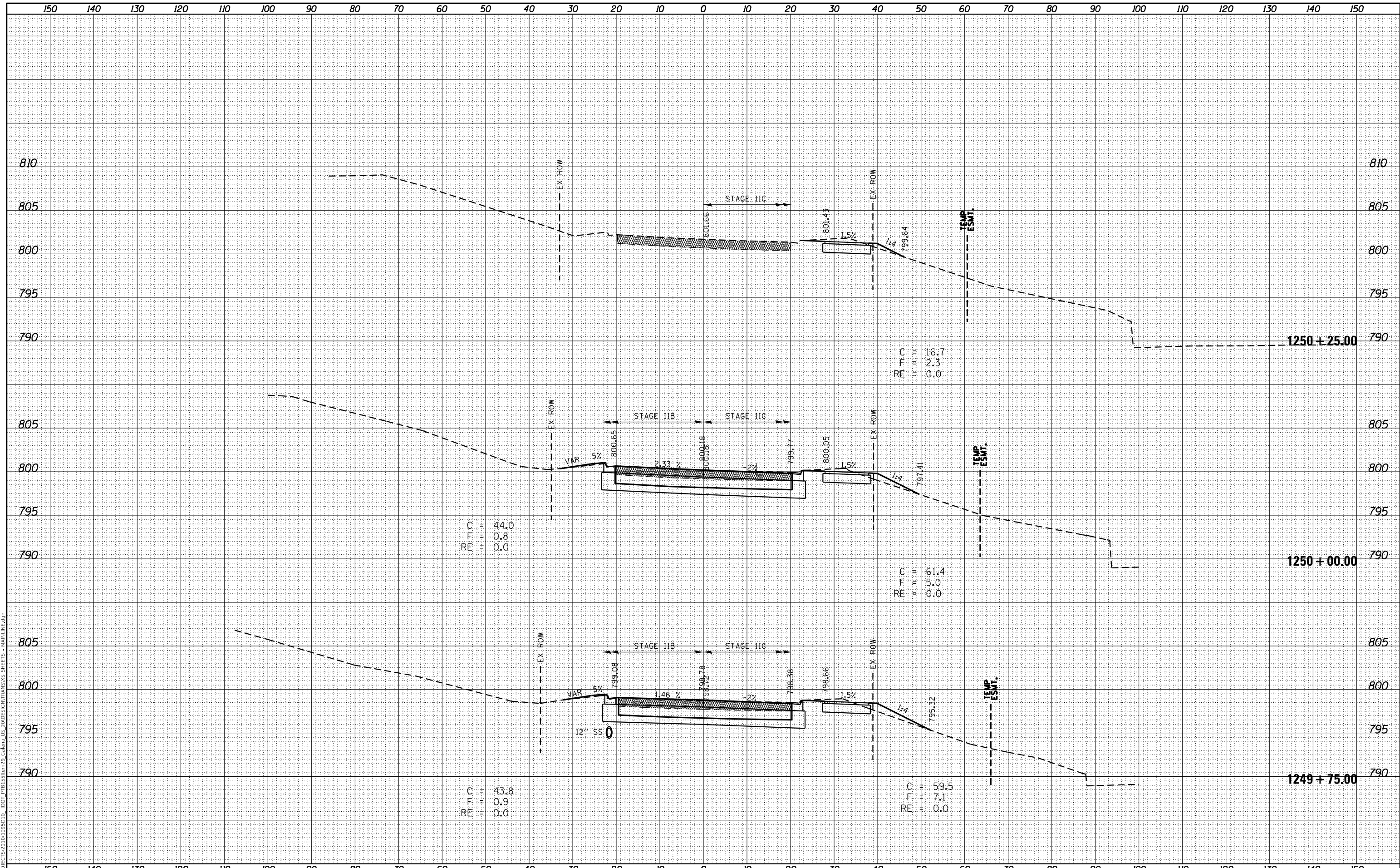
SCALE: N / A SHEET 188 OF 199 SHEETS STA. 1248+28.00 TO STA. 1249+00.00

F.A.P. RTE.	SECTION	COUNTY	TOTAL SHEETS	SHEET NO.
301	29R-1	JO DAVIESS	679	610
			CONTRACT NO. 64880	
ILLINOIS FED. AID PROJECT				

DATE	
BY	
SURVEYED	
PLOTTED	
TEMPLATE	
NOTE BOOK	
AREAS CHECKED	
NO.	

DATE	
BY	
SURVEYED	
PLOTTED	
TEMPLATE	
NOTE BOOK	
AREAS CHECKED	
NO.	

MODEL: Definitive
 FILE NAME: S:\PROJECTS\2010\095510 - IDOT PFB\ESTIM\29_Gallena_US-20\FINAL\TRANSXIS SHEETS - MAIN\199-1.dwg



C = 44.0
 F = 0.8
 RE = 0.0

C = 16.7
 F = 2.3
 RE = 0.0

C = 61.4
 F = 5.0
 RE = 0.0

C = 43.8
 F = 0.9
 RE = 0.0

C = 59.5
 F = 7.1
 RE = 0.0



USER NAME = mslick	DESIGNED - AMF	REVISED -
	DRAWN - TJA	REVISED -
PLOT SCALE = 240,0000' / ft.	CHECKED - GFS	REVISED -
PLOT DATE = 10/15/2021	DATE - 5/22/20	REVISED -

STATE OF ILLINOIS
DEPARTMENT OF TRANSPORTATION

IL RTE 84 / US 20
CROSS SECTIONS

SCALE: N / A SHEET 190 OF 199 SHEETS STA. 1249+75.00 TO STA. 1250+25.00

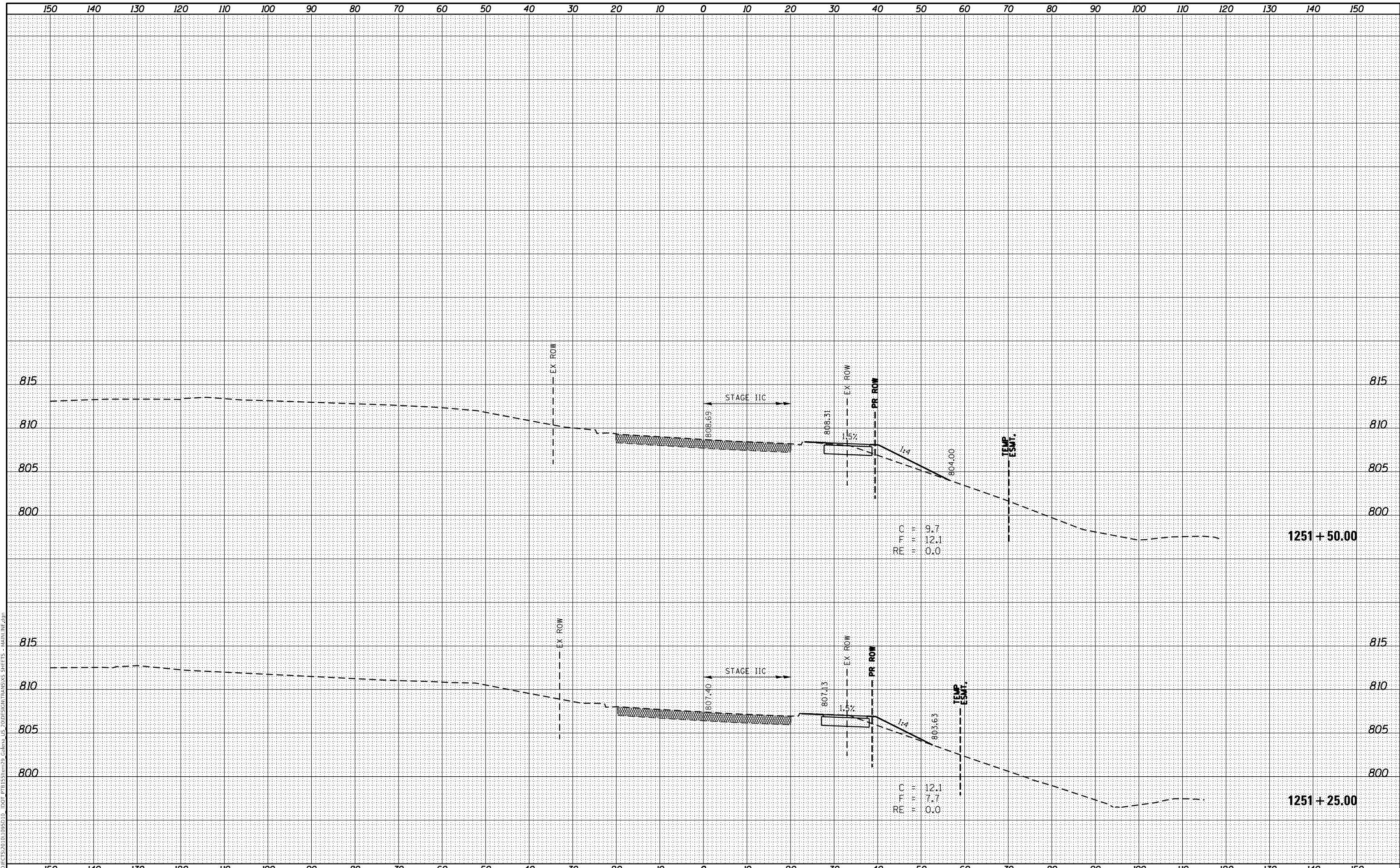
F.A.P. RTE.	SECTION	COUNTY	TOTAL SHEETS	SHEET NO.
301	29R-1	JO DAVIESS	679	612
			CONTRACT NO. 64880	

ILLINOIS FED. AID PROJECT

FINAL SURVEY	SURVEYED	DATE
NOTE BOOK	PLOTTED	
NO.	TEMPLATE	
	AREAS CHECKED	

ORIGINAL SURVEY	SURVEYED	DATE
NOTE BOOK	PLOTTED	
NO.	TEMPLATE	
	AREAS CHECKED	

MODEL: Default
 FILE NAME: S:\PROJECTS\2010\095510 - IDOT PFB\ESTIM\29_Galena_US-20\FSIGM\TRANS\XSS SHEETS - MAIN\1F.dgn



USER NAME = mslick	DESIGNED - AMF	REVISED -
	DRAWN - TJA	REVISED -
PLOT SCALE = 240,0000' / ft.	CHECKED - GFS	REVISED -
PLOT DATE = 10/15/2021	DATE - 5/22/20	REVISED -

**STATE OF ILLINOIS
DEPARTMENT OF TRANSPORTATION**

**IL RTE 84 / US 20
CROSS SECTIONS**

SCALE: N / A SHEET 192 OF 199 SHEETS STA. 1251+25.00 TO STA. 1251+50.00

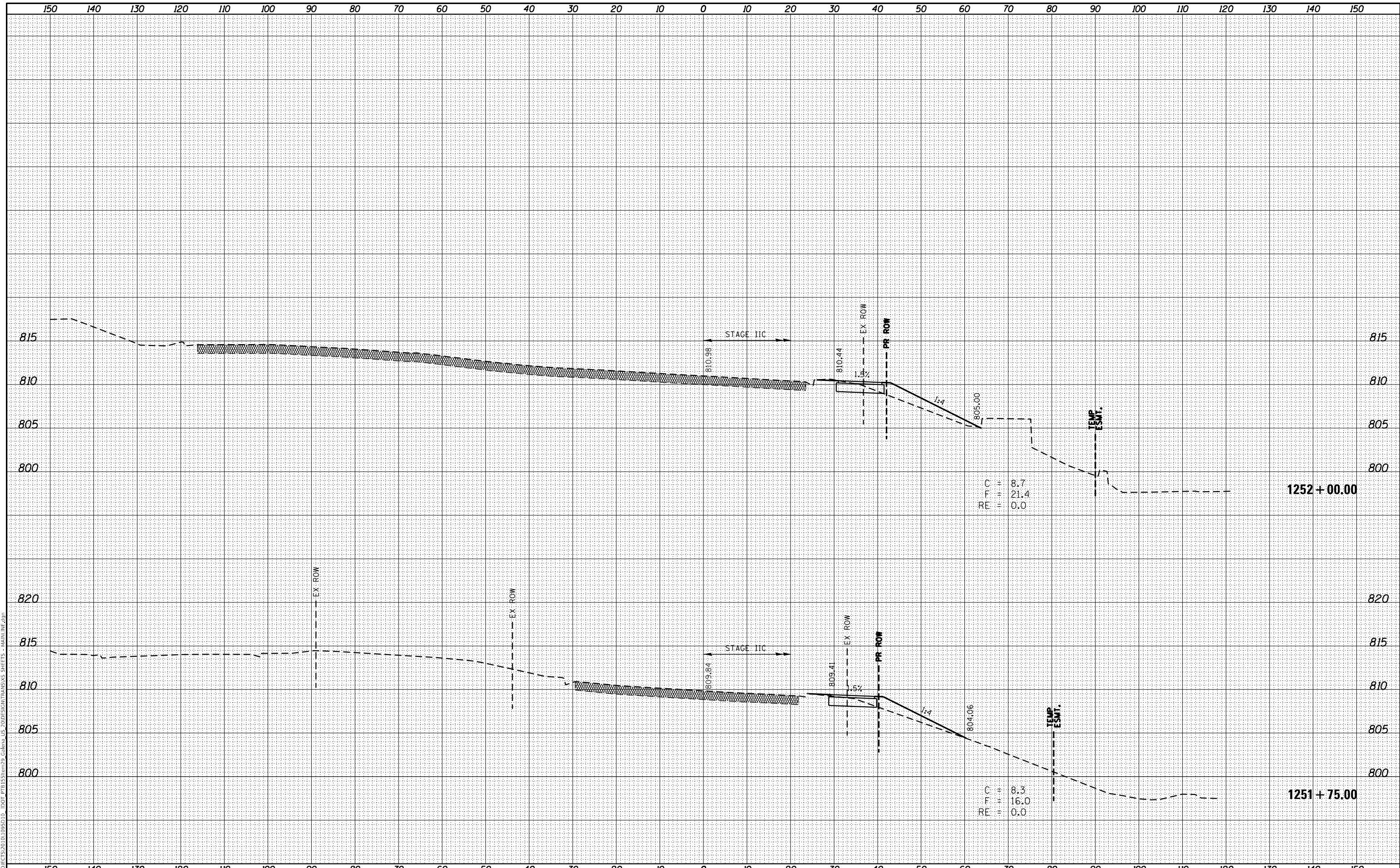
F.A.P. RTE.	SECTION	COUNTY	TOTAL SHEETS	SHEET NO.
301	29R-1	JO DAVIESS	679	614
			CONTRACT NO. 64880	

ILLINOIS FED. AID PROJECT

FINAL SURVEY NO.	SURVEYED	DATE
NOTE BOOK	PLOTTED	
AREAS CHECKED	TEMPLATE	
	AREAS CHECKED	

ORIGINAL SURVEY NO.	SURVEYED	DATE
NOTE BOOK	PLOTTED	
AREAS CHECKED	TEMPLATE	
	AREAS CHECKED	

MODEL: Definit
 FILE NAME: S:\PROJECTS\2010\095510 - IDOT PFB\ESTIM\29_Gallena_US-20\DOTSIGN\TRANSXIS SHEETS - MAIN\1F.dgn



USER NAME = mslick	DESIGNED - AMF	REVISED -
	DRAWN - TJA	REVISED -
PLOT SCALE = 240,0000' / ft.	CHECKED - GFS	REVISED -
PLOT DATE = 10/15/2021	DATE - 5/22/20	REVISED -

**STATE OF ILLINOIS
DEPARTMENT OF TRANSPORTATION**

**IL RTE 84 / US 20
CROSS SECTIONS**

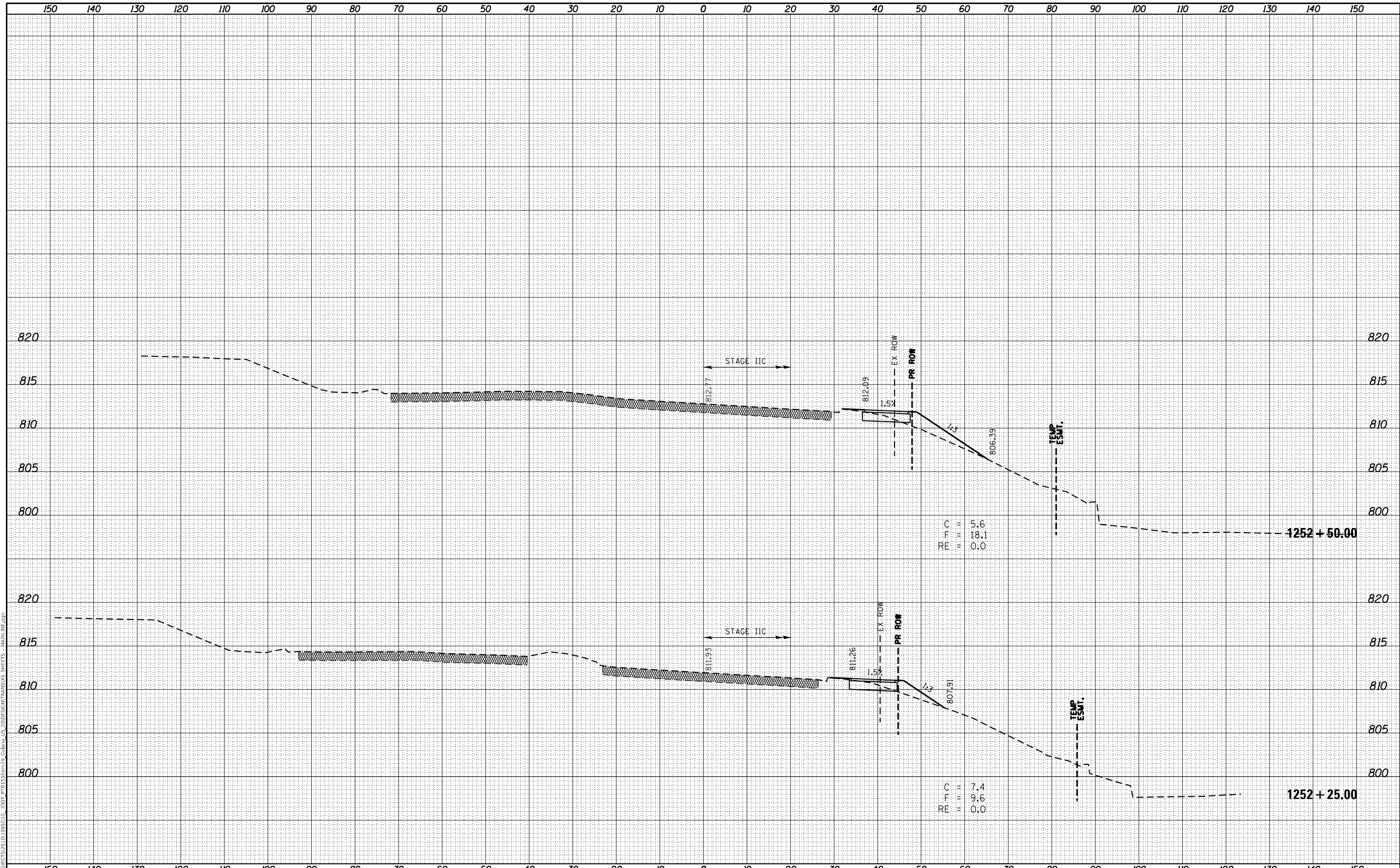
SCALE: N / A SHEET 193 OF 199 SHEETS STA. 1251+75.00 TO STA. 1252+00.00

F.A.P. RTE. 301	SECTION 29R-1	COUNTY JO DAVIESS	TOTAL SHEETS 679	SHEET NO. 615
			CONTRACT NO. 64880	
ILLINOIS FED. AID PROJECT				

FINAL SURVEY NO.	SURVEYED	DATE
NOTE BOOK	PLOTTED	
AREAS CHECKED	TEMPLATE	
	AREAS CHECKED	

ORIGINAL SURVEY NO.	SURVEYED	DATE
NOTE BOOK	PLOTTED	
AREAS CHECKED	TEMPLATE	
	AREAS CHECKED	

MODEL: Default
 FILE NAME: S:\PROJECTS\2010\095510 - IDOT PFB\ESTIM\29_Galena_US-20\FSIGM\TRANSXS SHEETS - MAIN\WF.dgn



C 5.6
 T 18.1
 RE 0.0

C 7.4
 T 9.6
 RE 0.0



USER NAME = mslick	DESIGNED - AMF	REVISED -
	DRAWN - TJA	REVISED -
PLOT SCALE = 240,0000' / ft.	CHECKED - GFS	REVISED -
PLOT DATE = 10/15/2021	DATE - 5/22/20	REVISED -

STATE OF ILLINOIS
 DEPARTMENT OF TRANSPORTATION

IL RTE 84 / US 20
 CROSS SECTIONS

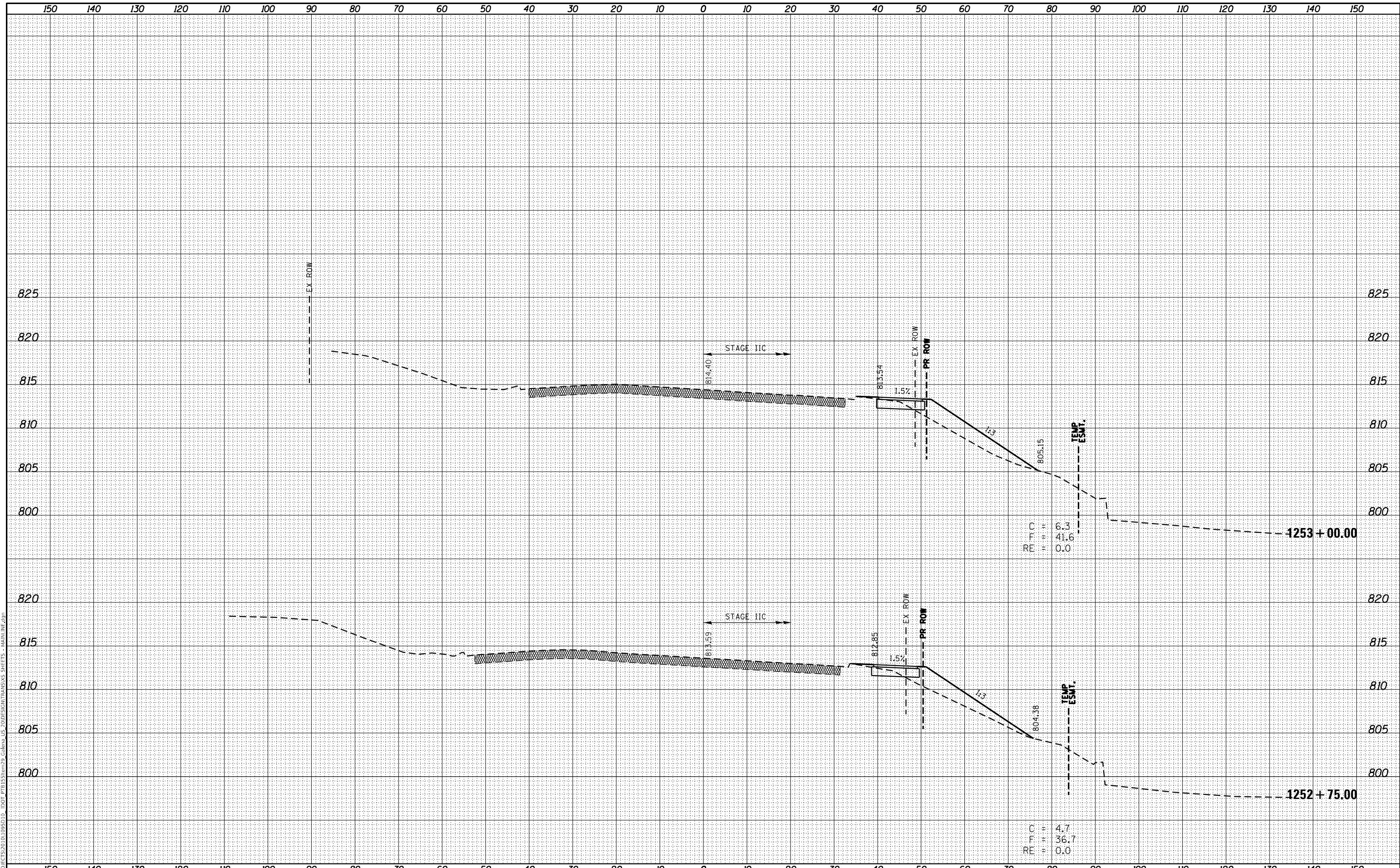
SCALE: N/A SHEET 194 OF 199 SHEETS STA. 1252+25.00 TO STA. 1252+50.00

F.A.P. RTE. 301	SECTION 29R-1	COUNTY JO DAVIESS	TOTAL SHEETS 679	SHEET NO. 616
			CONTRACT NO. 64880	
ILLINOIS FED. AID PROJECT				

FINAL SURVEY	SURVEYED	DATE
NOTE BOOK	PLOTTED	
NO.	TEMPLATE	
	AREAS CHECKED	

ORIGINAL SURVEY	SURVEYED	DATE
NOTE BOOK	PLOTTED	
NO.	TEMPLATE	
	AREAS CHECKED	

MODEL: Definit
 FILE NAME: S:\PROJECTS\2010\095510 - IDOT P1B15\STATION 29\GALLENA US 20\DESIGN\TRANSXIS SHEETS - MAIN\1F1E.dwg



T.C. = 6.3
 F.C. = 41.6
 RE = 0.0

C = 4.7
 F = 36.7
 RE = 0.0



USER NAME = mslick	DESIGNED - AMF	REVISED -
	DRAWN - TJA	REVISED -
PLOT SCALE = 240,0000' / ft.	CHECKED - GFS	REVISED -
PLOT DATE = 10/15/2021	DATE - 5/22/20	REVISED -

**STATE OF ILLINOIS
DEPARTMENT OF TRANSPORTATION**

**IL RTE 84 / US 20
CROSS SECTIONS**

SCALE: N / A SHEET 195 OF 199 SHEETS STA. 1252+75.00 TO STA. 1253+00.00

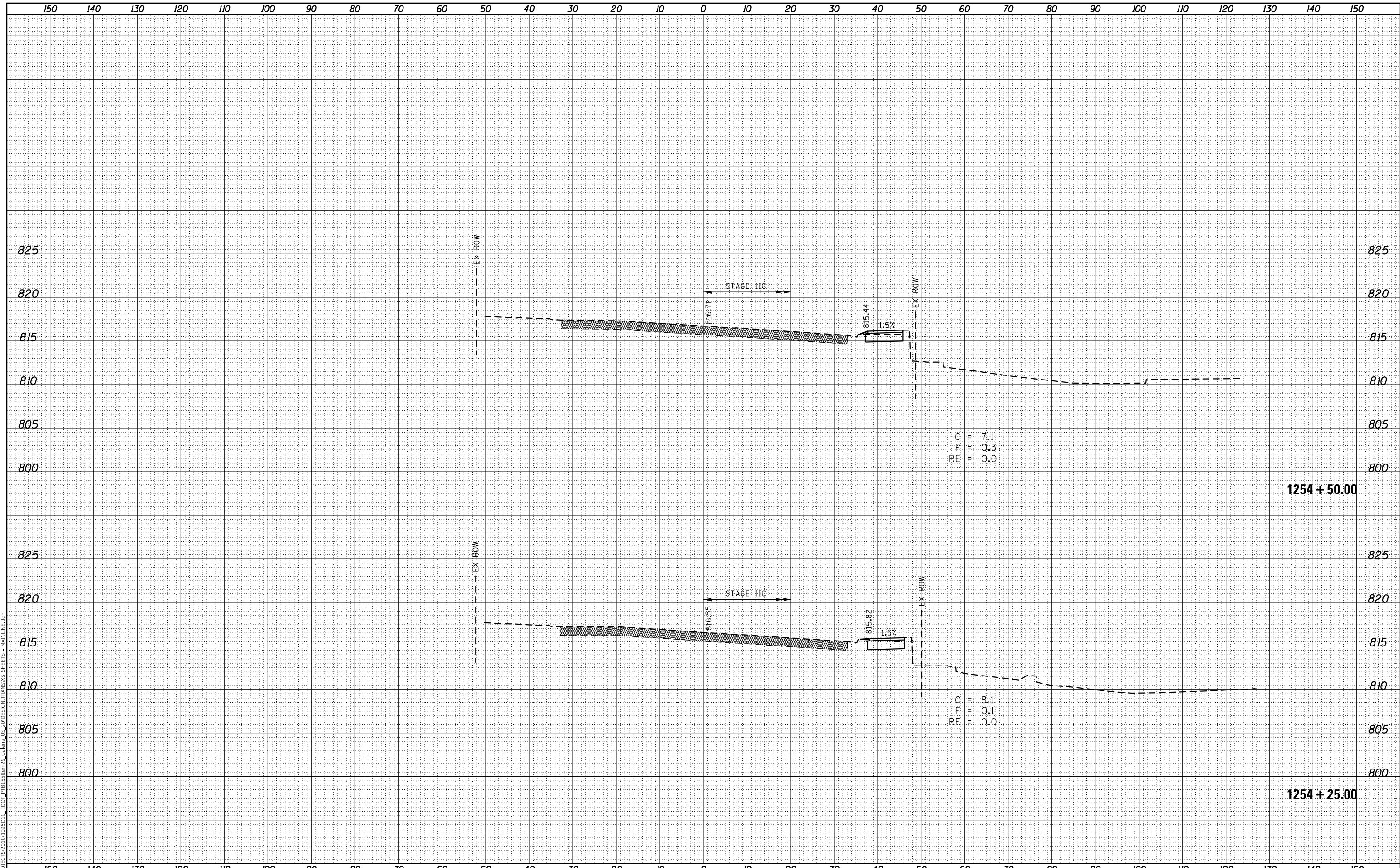
F.A.P. RTE.	SECTION	COUNTY	TOTAL SHEETS	SHEET NO.
301	29R-1	JO DAVIESS	679	617
				CONTRACT NO. 64880

ILLINOIS FED. AID PROJECT

FINAL SURVEY	SURVEYED	DATE
NOTE BOOK	PLOTTED	
NO.	TEMPLATE	
	AREAS	
	CHECKED	

ORIGINAL SURVEY	SURVEYED	DATE
NOTE BOOK	PLOTTED	
NO.	TEMPLATE	
	AREAS	
	CHECKED	

MODEL: Definit
 FILE NAME: S:\PROJECTS\2010\095510 - IDOT PFB\ESTIM\29_Galena_US-20\DESIGN\TRANS\XSS SHEETS - MAIN\1F.dwg



USER NAME = mslick	DESIGNED - AMF	REVISED -
	DRAWN - TJA	REVISED -
PLOT SCALE = 240,0000' / ft.	CHECKED - GFS	REVISED -
PLOT DATE = 10/15/2021	DATE - 5/22/20	REVISED -

**STATE OF ILLINOIS
DEPARTMENT OF TRANSPORTATION**

**IL RTE 84 / US 20
CROSS SECTIONS**

SCALE: N / A SHEET 198 OF 199 SHEETS STA. 1254+25.00 TO STA. 1254+50.00

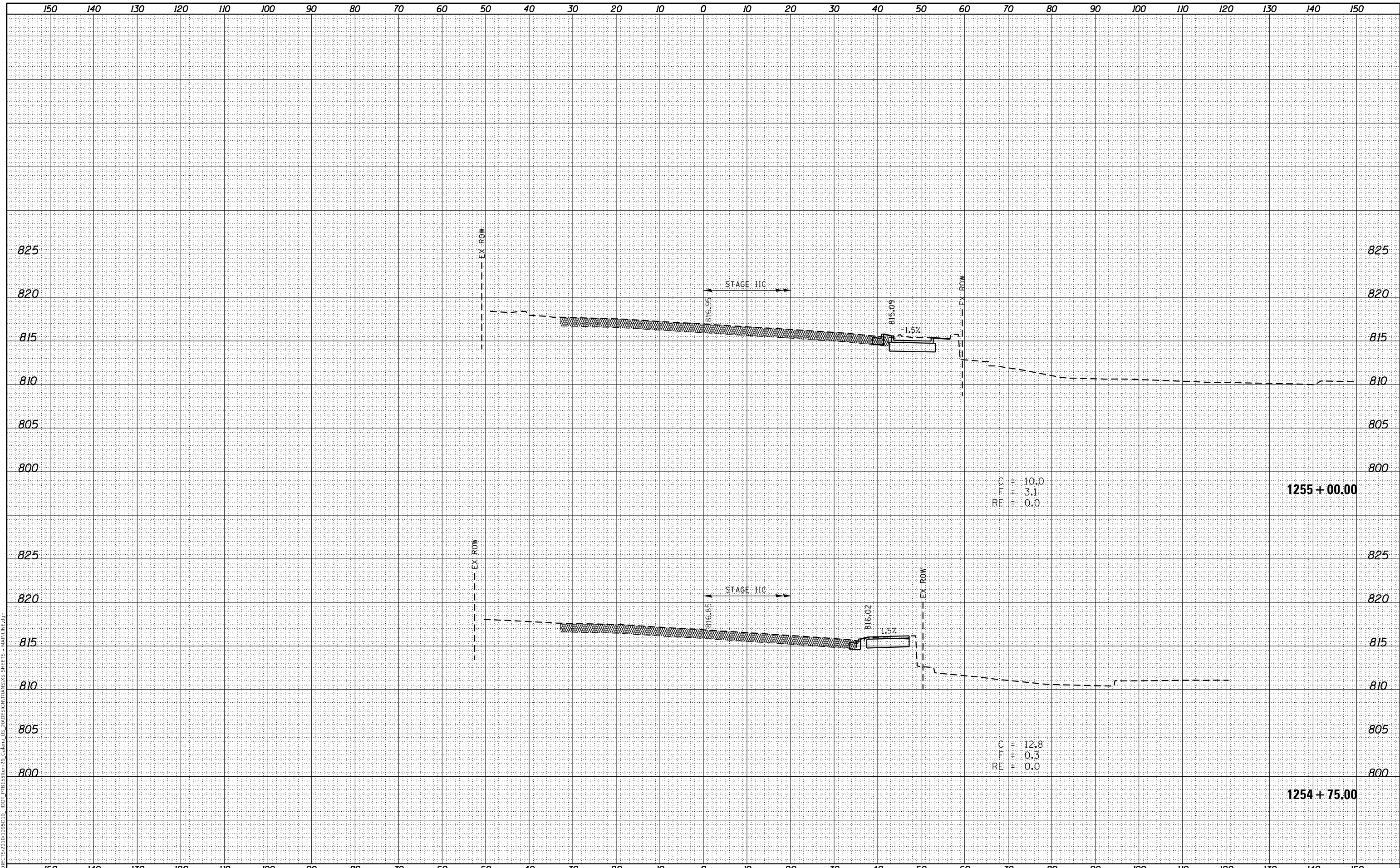
F.A.P. RTE.	SECTION	COUNTY	TOTAL SHEETS	SHEET NO.
301	29R-1	JO DAVIESS	679	620
				CONTRACT NO. 64880

ILLINOIS FED. AID PROJECT

FINAL SURVEY	SURVEYED	BY	DATE
NOTE BOOK	PLOTTED		
NO.	TEMPLATE		
	AREAS		
	CHECKED		

ORIGINAL SURVEY	SURVEYED	BY	DATE
NOTE BOOK	PLOTTED		
NO.	TEMPLATE		
	AREAS		
	CHECKED		

MODEL: Definit
 FILE NAME: S:\PROJECTS\2010\095510 - IDOT P1B15\29-Galena US 20\DESIGN\TRANSXS SHEETS - MAIN\1F.dwg



USER NAME = mslick	DESIGNED - AMF	REVISD -
	DRAWN - TJA	REVISD -
PLOT SCALE = 240,0000' / ft.	CHECKED - GFS	REVISD -
PLOT DATE = 10/15/2021	DATE - 5/22/20	REVISD -

**STATE OF ILLINOIS
 DEPARTMENT OF TRANSPORTATION**

**IL RTE 84 / US 20
 CROSS SECTIONS**

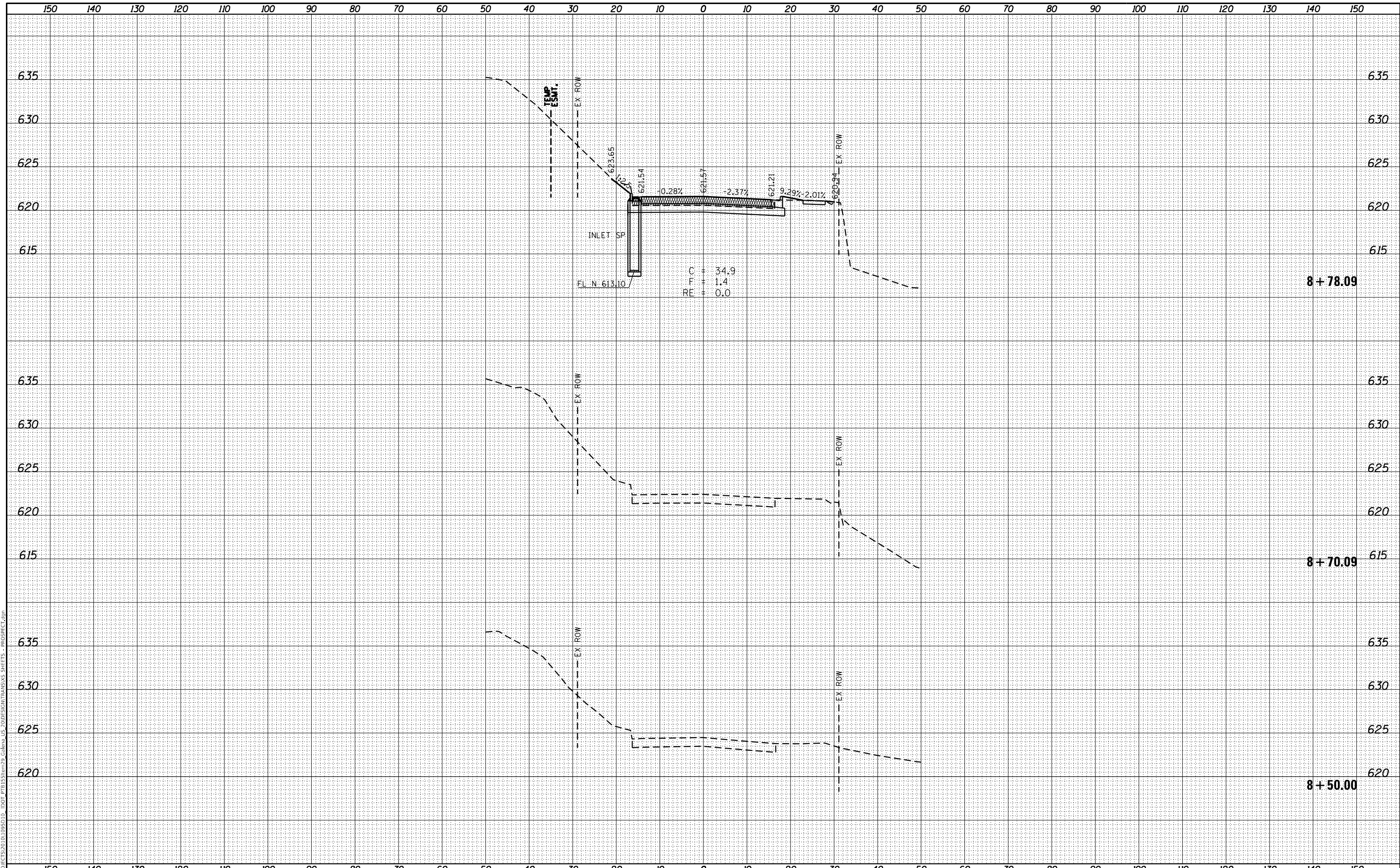
SCALE: N / A SHEET 199 OF 199 SHEETS STA. 1254+75.00 TO STA. 1255+00.00

F.A.P. RTE. 301	SECTION 29R-1	COUNTY JO DAVIESS	TOTAL SHEETS 679	SHEET NO. 621
			CONTRACT NO. 64880	
ILLINOIS FED. AID PROJECT				

FINAL SURVEY	SURVEYED	DATE
NOTE BOOK	PLOTTED	
NO.	TEMPLATE	
	AREAS	
	CHECKED	

ORIGINAL SURVEY	SURVEYED	DATE
NOTE BOOK	PLOTTED	
NO.	TEMPLATE	
	AREAS	
	CHECKED	

MODEL: Default
 FILE NAME: S:\PROJECTS\2010\095510 - IDOT P1B15\stem29_Galena_US-200\SIG\TRANS\XSS SHEETS - PROSPECT.dgn



USER NAME = mslick	DESIGNED - AMF	REVISED -
	DRAWN - TJA	REVISED -
PLOT SCALE = 240,0000' / ft.	CHECKED - GFS	REVISED -
PLOT DATE = 10/15/2021	DATE - 5/22/20	REVISED -

**STATE OF ILLINOIS
 DEPARTMENT OF TRANSPORTATION**

**PROSPECT STREET
 CROSS SECTIONS**

SCALE: SHEET 1 OF 4 SHEETS STA. 8+50.00 TO STA. 8+78.09

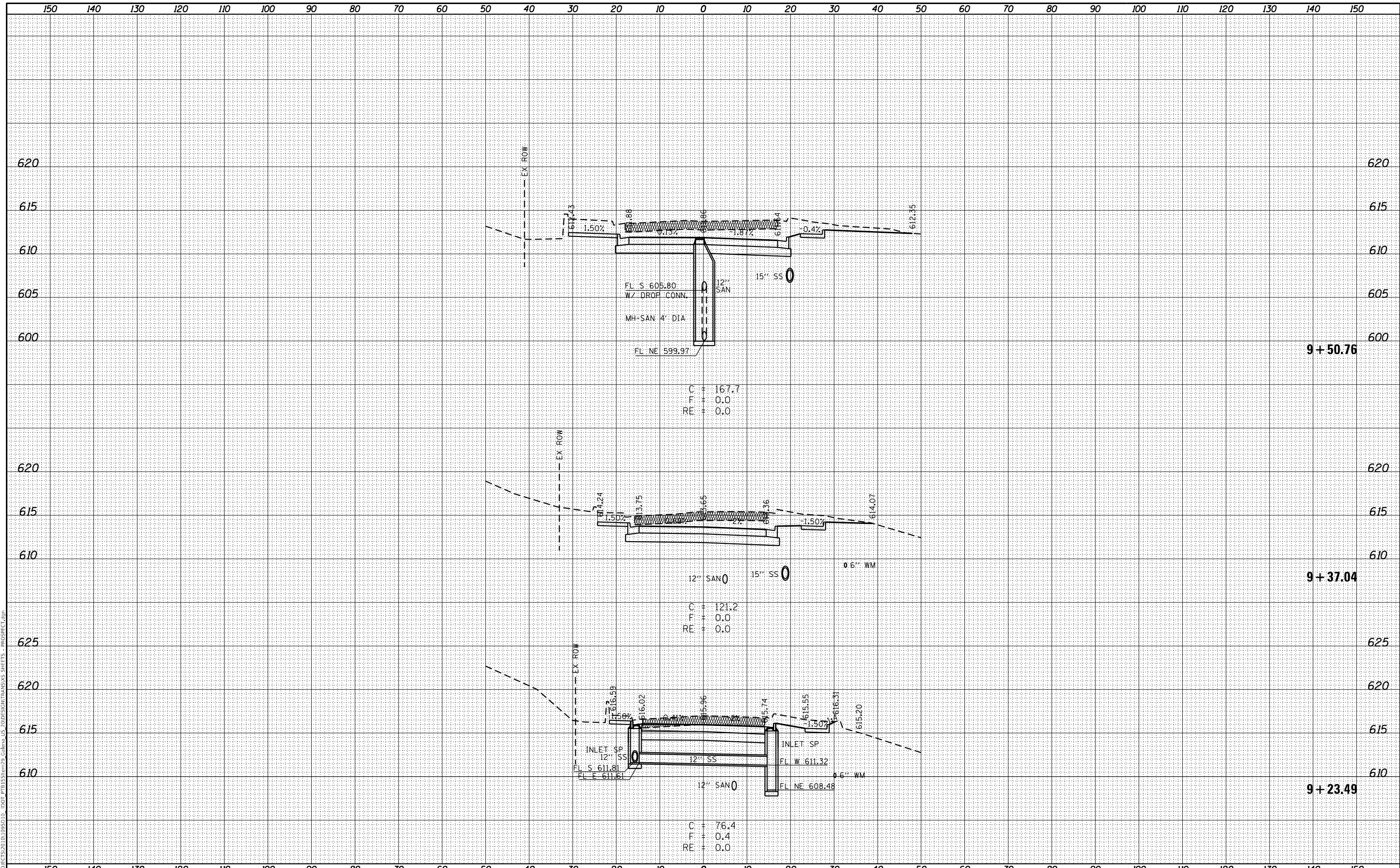
F.A.P. RTE. 301	SECTION 29R-1	COUNTY JO DAVIESS	TOTAL SHEETS 679	SHEET NO. 622
			CONTRACT NO. 64880	

ILLINOIS FED. AID PROJECT

FINAL SURVEY NO.	SURVEYED	DATE
NOTE BOOK	PLOTTED	
AREAS CHECKED	TEMPLATE	
	AREAS	

ORIGINAL SURVEY NO.	SURVEYED	DATE
NOTE BOOK	PLOTTED	
AREAS CHECKED	TEMPLATE	
	AREAS	

MODEL: Definit
 FILE NAME: S:\PROJECTS\2010\095510 - IDOT PFB\ESTIM9\Gallena_US-200PDSIGNTRANSXS SHEETS - PROSPECT.dwg



C = 167.7
 F = 0.0
 RE = 0.0

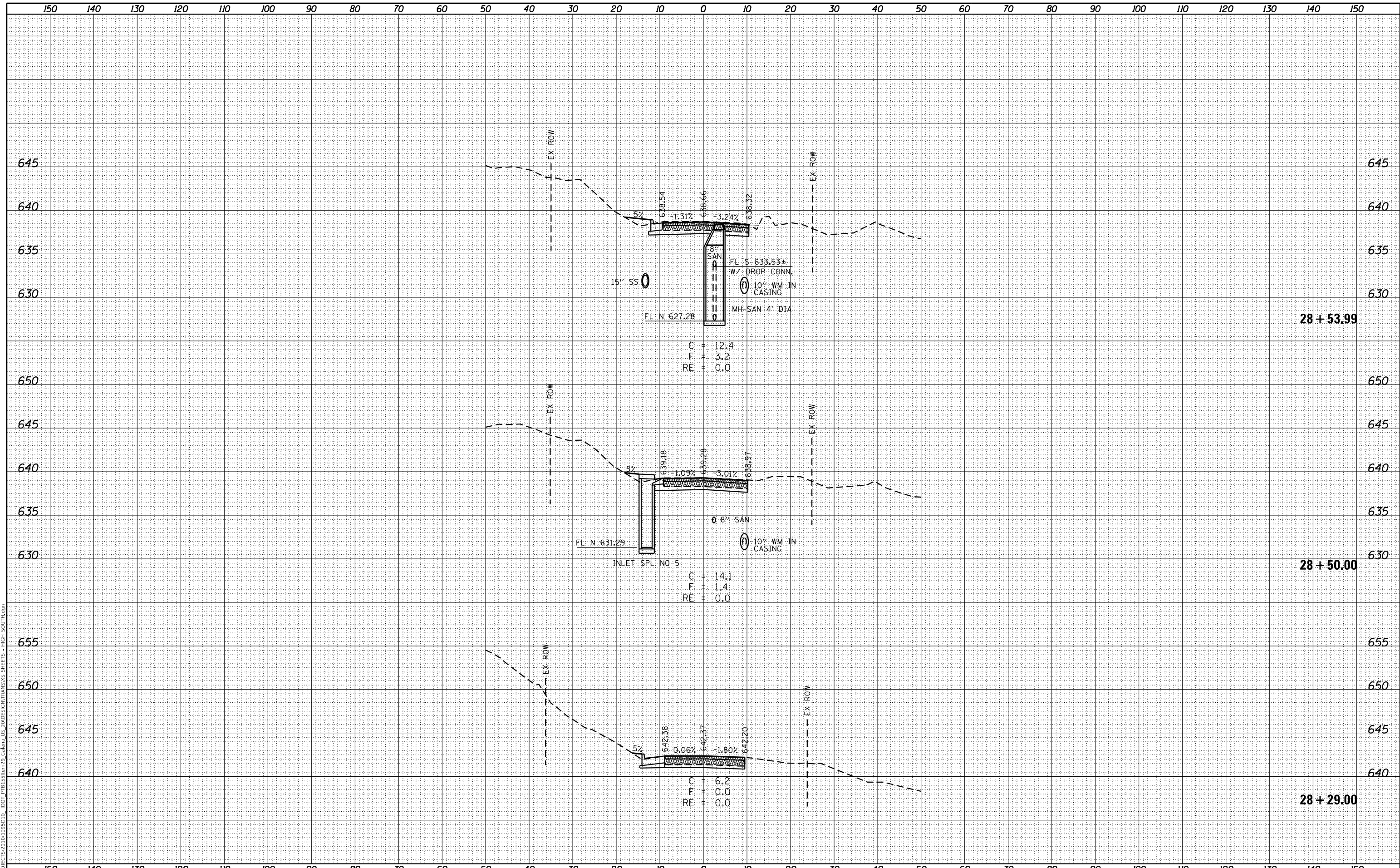
C = 121.2
 F = 0.0
 RE = 0.0

C = 76.4
 F = 0.4
 RE = 0.0

DATE	
BY	
FINAL SURVEY	SURVEYED
NOTE BOOK	PLOTTED
NO.	TEMPLATE
	AREAS
	CHECKED

DATE	
BY	
ORIGINAL SURVEY	SURVEYED
NOTE BOOK	PLOTTED
NO.	TEMPLATE
	AREAS
	CHECKED

MODEL: Definit
 FILE NAME: S:\PROJECTS\2010\095510 - IDOT PFB\ESTIM\29_Gallena_US-200\DESIGN\TRANS\XSS SHEETS - HIGH SOUTH.dgn



USER NAME	= mslick
DESIGNED	- AMF
DRAWN	- TJA
CHECKED	- GFS
DATE	- 5/22/20
REVISIONS	
REVISIONS	
REVISIONS	
REVISIONS	

STATE OF ILLINOIS
DEPARTMENT OF TRANSPORTATION

HIGH STREET - SOUTH
CROSS SECTIONS

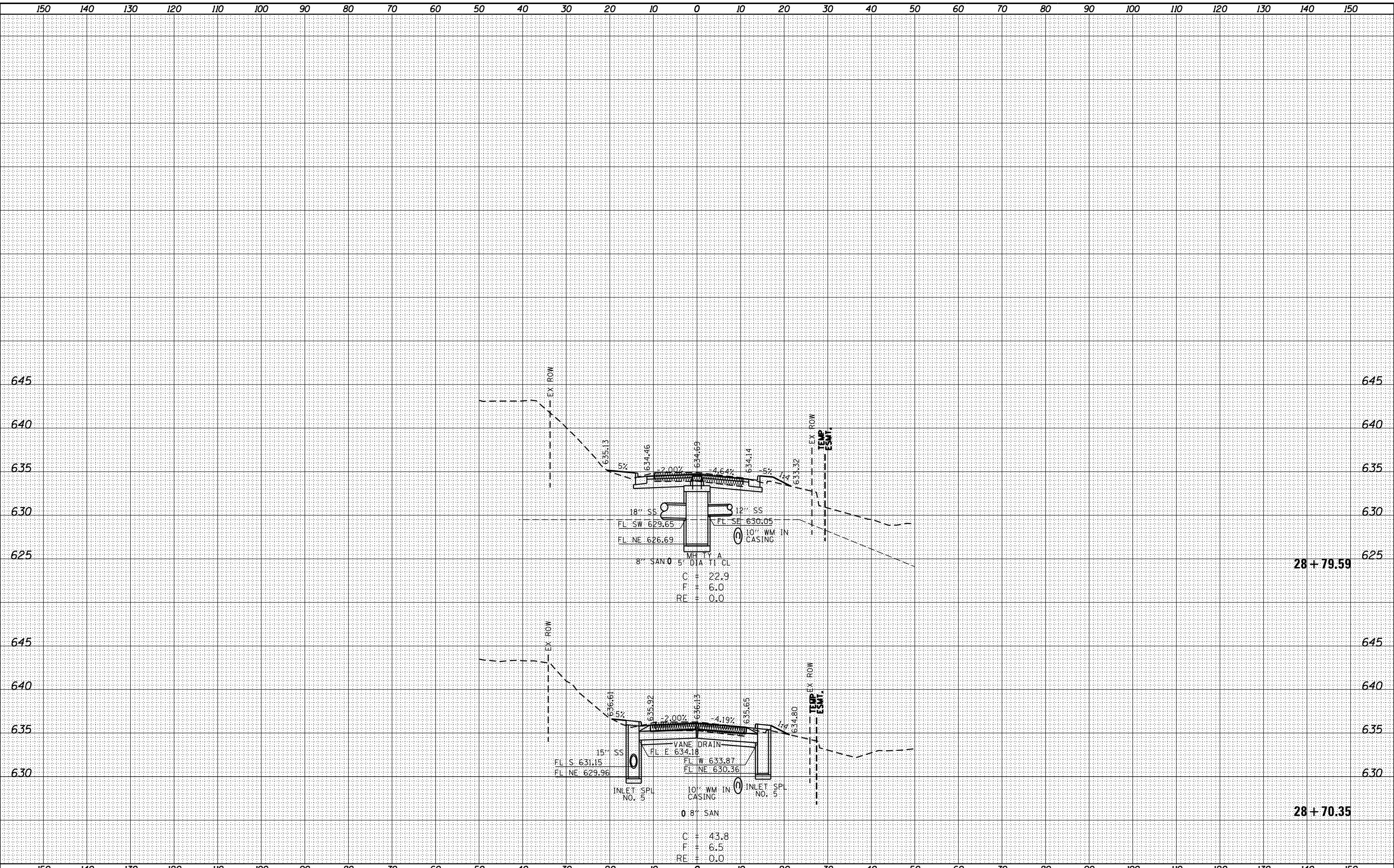
SCALE: N / A SHEET 1 OF 6 SHEETS STA. 28+29.00 TO STA. 28+53.99

F.A.P. RTE.	SECTION	COUNTY	TOTAL SHEETS	SHEET NO.
301	29R-1	JO DAVIESS	679	626
			CONTRACT NO. 64880	
ILLINOIS FED. AID PROJECT				

FINAL SURVEY NO.	SURVEYED	DATE
NOTE BOOK	PLOTTED	
	TEMPLATE	
	AREAS CHECKED	

ORIGINAL SURVEY NO.	SURVEYED	DATE
NOTE BOOK	PLOTTED	
	TEMPLATE	
	AREAS CHECKED	

MODEL: Definit
 FILE NAME: S:\PROJECTS\2010\095510 - IDOT PFB E-Station 29 - Galena US 200\SIGINT\TRANSXIS SHEETS - HIGH SOUTH.dgn



USER NAME = mslick	DESIGNED - AMF	REVISED -
	DRAWN - TJA	REVISED -
PLOT SCALE = 240,000' / ft.	CHECKED - GFS	REVISED -
PLOT DATE = 10/15/2021	DATE - 5/22/20	REVISED -

STATE OF ILLINOIS
DEPARTMENT OF TRANSPORTATION

HIGH STREET - SOUTH
CROSS SECTIONS

SCALE: N / A SHEET 2 OF 6 SHEETS STA. 28+70.35 TO STA. 28+79.59

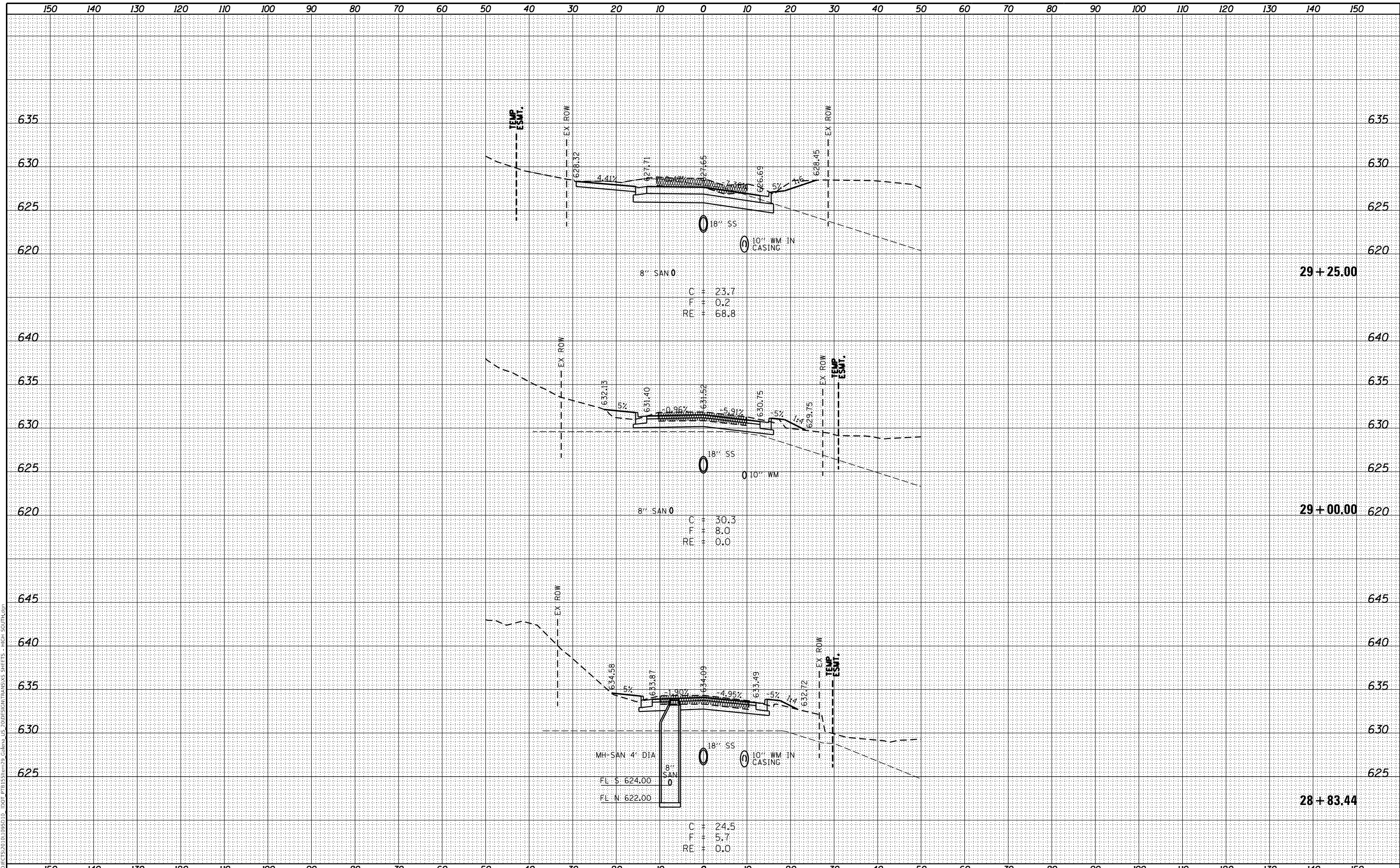
F.A.P. RTE.	SECTION	COUNTY	TOTAL SHEETS	SHEET NO.
301	29R-1	JO DAVIESS	679	627
			CONTRACT NO. 64880	

ILLINOIS FED. AID PROJECT

DATE	
BY	
SURVEYED	
PLOTTED	
TEMPLATE	
AREAS	
CHECKED	
FINAL SURVEY	
NOTE BOOK	
NO.	

DATE	
BY	
SURVEYED	
PLOTTED	
TEMPLATE	
AREAS	
CHECKED	
ORIGINAL SURVEY	
NOTE BOOK	
NO.	

MODEL: Definit
 FILE NAME: S:\PROJECTS\2010\095510 - IDOT PFB\ESTIM99_Gallena_US-200\FSIGMTRANSXSS SHEETS - HIGH SOUTH.dgn



USER NAME	= mslick
DESIGNED	- AMF
DRAWN	- TJA
CHECKED	- GFS
DATE	- 5/22/20
PLLOT SCALE	= 240,0000' / ft.
PLLOT DATE	= 10/15/2021

REVISED	-
REVISED	-
REVISED	-
REVISED	-

STATE OF ILLINOIS
DEPARTMENT OF TRANSPORTATION

HIGH STREET - SOUTH
CROSS SECTIONS

SCALE: N / A SHEET 3 OF 6 SHEETS STA. 28+83.44 TO STA. 29+25.00

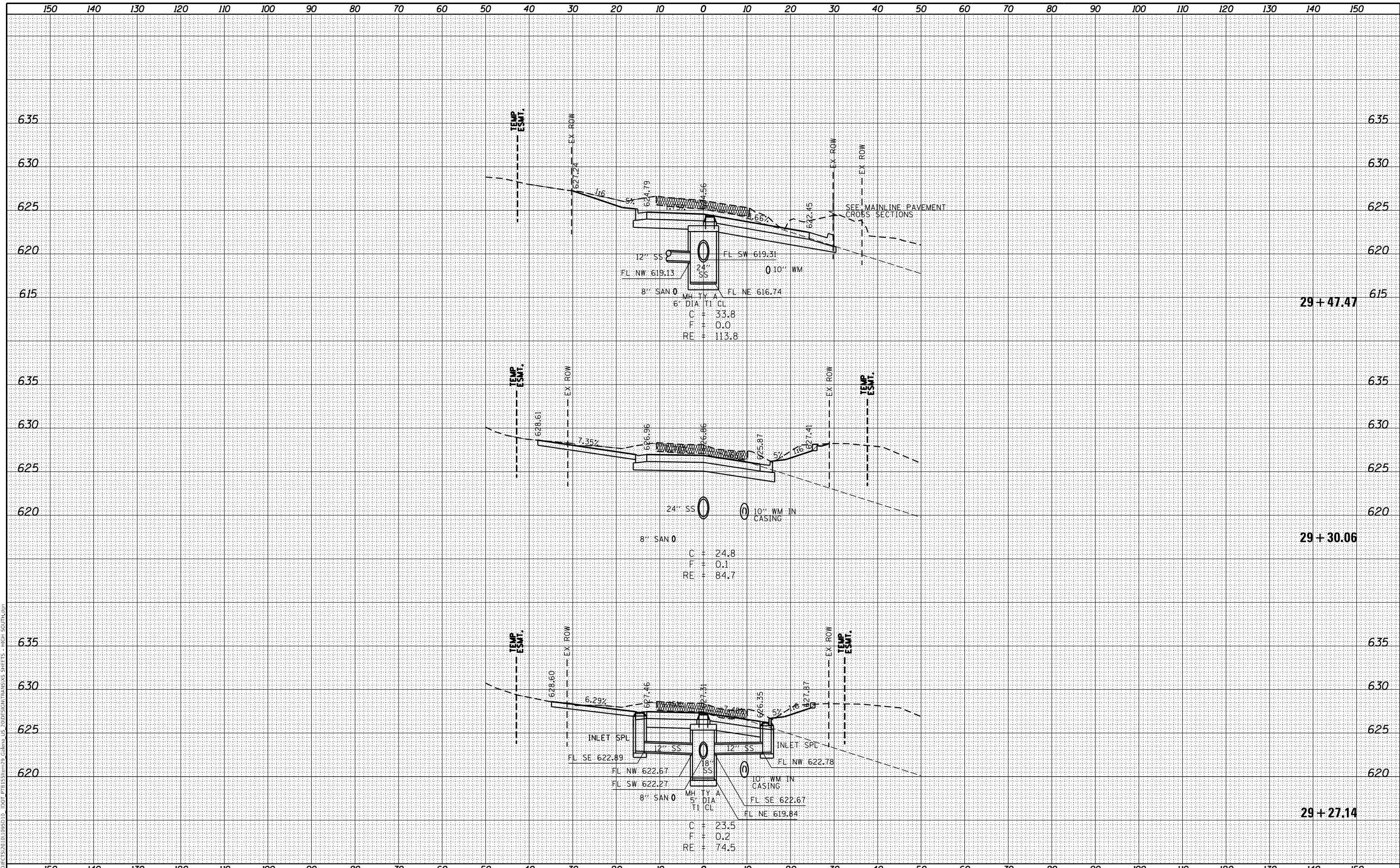
F.A.P. RTE.	SECTION	COUNTY	TOTAL SHEETS	SHEET NO.
301	29R-1	JO DAVISS	679	628
			CONTRACT NO. 64880	

ILLINOIS FED. AID PROJECT

DATE	
BY	
ORIGINAL SURVEY	SURVEYED
NOTE BOOK	PLOTTED
NO.	TEMPLATE
	AREAS CHECKED
	AREAS CHECKED

DATE	
BY	
ORIGINAL SURVEY	SURVEYED
NOTE BOOK	PLOTTED
NO.	TEMPLATE
	AREAS CHECKED
	AREAS CHECKED

MODEL: Definit
 FILE NAME: S:\PROJECTS\2010\095510 - IDOT P1B15\29-Galena US 200P\SIGN\TRANSXIS SHEETS - HIGH SOUTH.dgn



USER NAME	= mslick
DESIGNED	- AMF
DRAWN	- TJA
CHECKED	- GFS
DATE	- 5/22/20
DESIGNED	-
DRAWN	-
CHECKED	-
DATE	-

REVISIONS	-
REVISIONS	-
REVISIONS	-
REVISIONS	-

STATE OF ILLINOIS
DEPARTMENT OF TRANSPORTATION

HIGH STREET - SOUTH
CROSS SECTIONS

SCALE: N / A SHEET 4 OF 6 SHEETS STA. 29+27.14 TO STA. 29+47.47

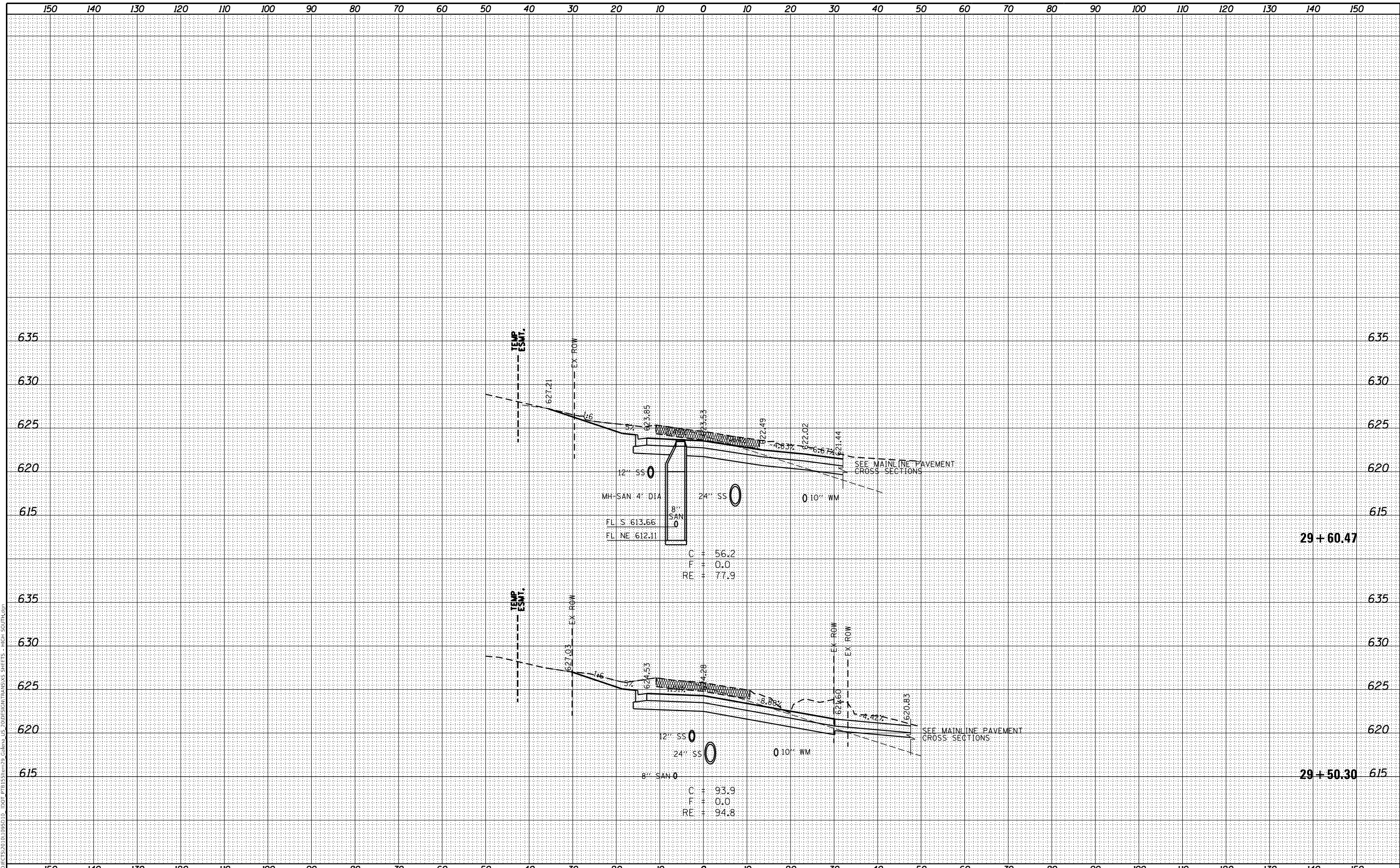
F.A.P. RTE.	SECTION	COUNTY	TOTAL SHEETS	SHEET NO.
301	29R-1	JO DAVIESS	679	629
			CONTRACT NO. 64880	

ILLINOIS FED. AID PROJECT

FINAL SURVEY NO.	SURVEYED	DATE
NOTE BOOK	PLOTTED	
AREAS CHECKED	TEMPLATE	
	AREAS CHECKED	

ORIGINAL SURVEY NO.	SURVEYED	DATE
NOTE BOOK	PLOTTED	
AREAS CHECKED	TEMPLATE	
	AREAS CHECKED	

MODEL: Definit
 FILE NAME: S:\PROJECTS\2010\095510 - IDOT P1B15\29-Galena US 200\SIGN\TRANSXIS SHEETS - HIGH SOUTH.dgn



USER NAME = mslick	DESIGNED - AMF	REVISED -
	DRAWN - TJA	REVISED -
PLOT SCALE = 240,0000' / ft.	CHECKED - GFS	REVISED -
PLOT DATE = 10/15/2021	DATE - 5/22/20	REVISED -

STATE OF ILLINOIS
 DEPARTMENT OF TRANSPORTATION

HIGH STREET - SOUTH
 CROSS SECTIONS

SCALE: N / A SHEET 5 OF 6 SHEETS STA. 29+50.30 TO STA. 29+60.47

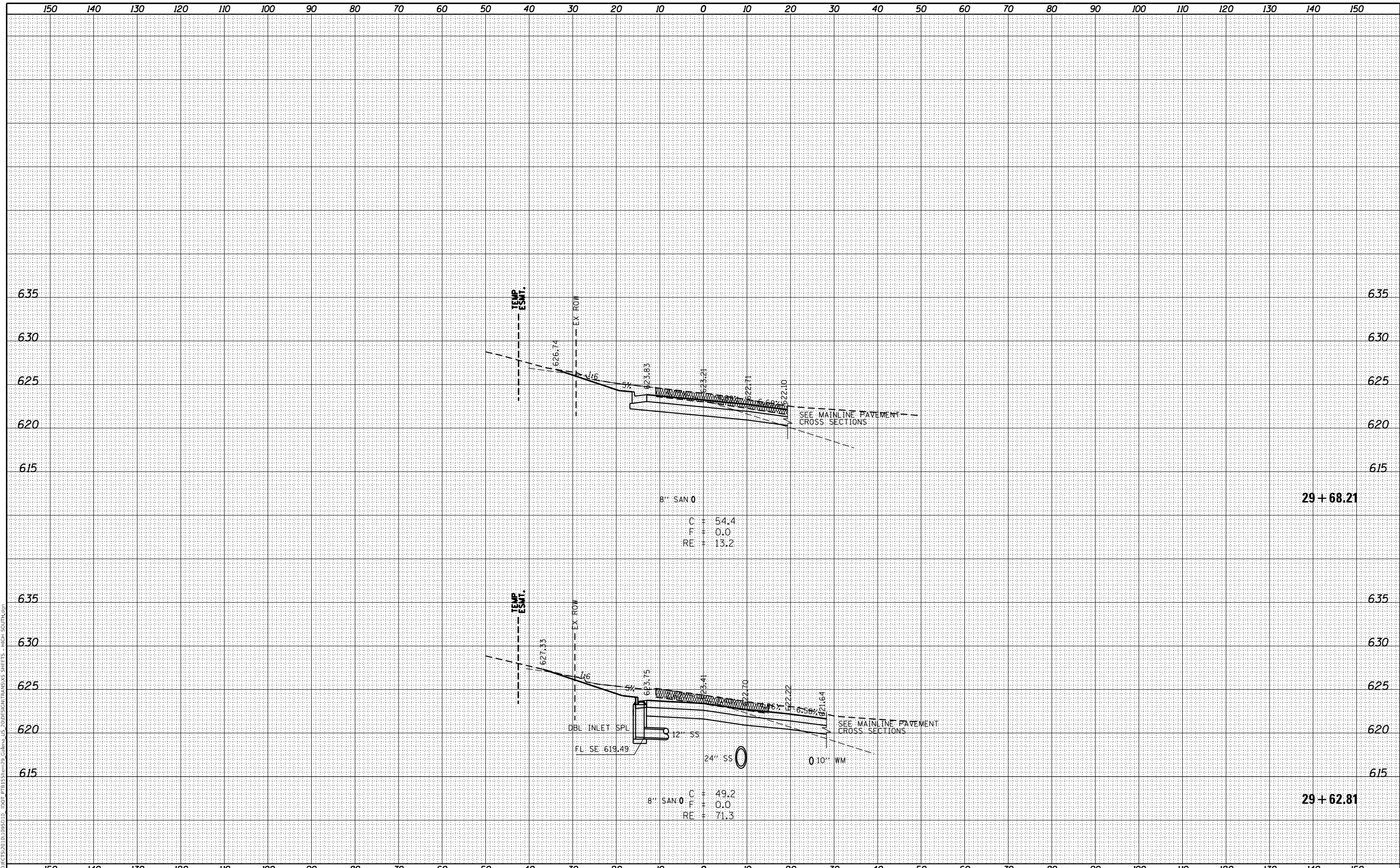
F.A.P. RTE. 301	SECTION 29R-1	COUNTY JO DAVIESS	TOTAL SHEETS 679	SHEET NO. 630
			CONTRACT NO. 64880	

ILLINOIS FED. AID PROJECT

FINAL SURVEY NO.	SURVEYED	DATE
NOTE BOOK	PLOTTED	
AREAS CHECKED	TEMPLATE	
	AREAS CHECKED	

ORIGINAL SURVEY NO.	SURVEYED	DATE
NOTE BOOK	PLOTTED	
AREAS CHECKED	TEMPLATE	
	AREAS CHECKED	

MODEL: Definit
 FILE NAME: S:\PROJECTS\2010\095510 - IDOT P1B15\29-Galena US 200\SIGN\TRANSXIS SHEETS - HIGH SOUTH.dgn



WILLET HOFMANN ASSOCIATES INC.
 ENGINEERING ARCHITECTURE LAND SURVEYING
 809 EAST 2ND STREET, DEKal, IL 61021-0387
 T: 815-284-1330 F: 815-284-0998

USER NAME = mslick	DESIGNED - AMF	REVISED -
	DRAWN - TJA	REVISED -
PLOT SCALE = 240,0000' / ft.	CHECKED - GFS	REVISED -
PLOT DATE = 10/15/2021	DATE - 5/22/20	REVISED -

**STATE OF ILLINOIS
 DEPARTMENT OF TRANSPORTATION**

**HIGH STREET - SOUTH
 CROSS SECTIONS**

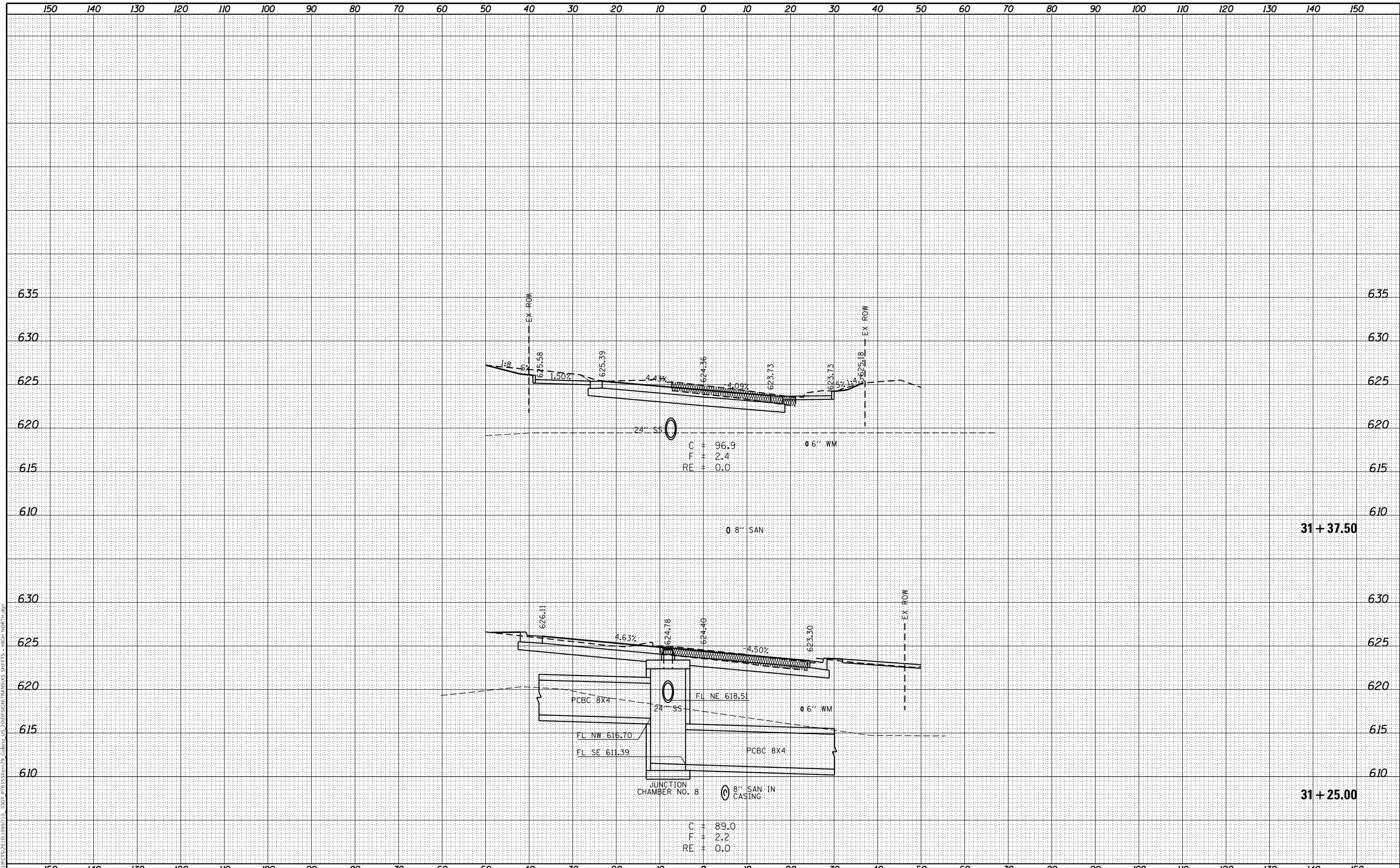
SCALE: N / A SHEET 6 OF 6 SHEETS STA. 29+62.81 TO STA. 29+68.21

F.A.P. RTE. 301	SECTION 29R-1	COUNTY JO DAVIESS	TOTAL SHEETS 679	SHEET NO. 631
			CONTRACT NO. 64880	
ILLINOIS FED. AID PROJECT				

FINAL SURVEY NO.	SURVEYED	DATE
NOTE BOOK	PLOTTED	
AREAS CHECKED	TEMPLATE	
	AREAS CHECKED	

ORIGINAL SURVEY NO.	SURVEYED	DATE
NOTE BOOK	PLOTTED	
AREAS CHECKED	TEMPLATE	
	AREAS CHECKED	

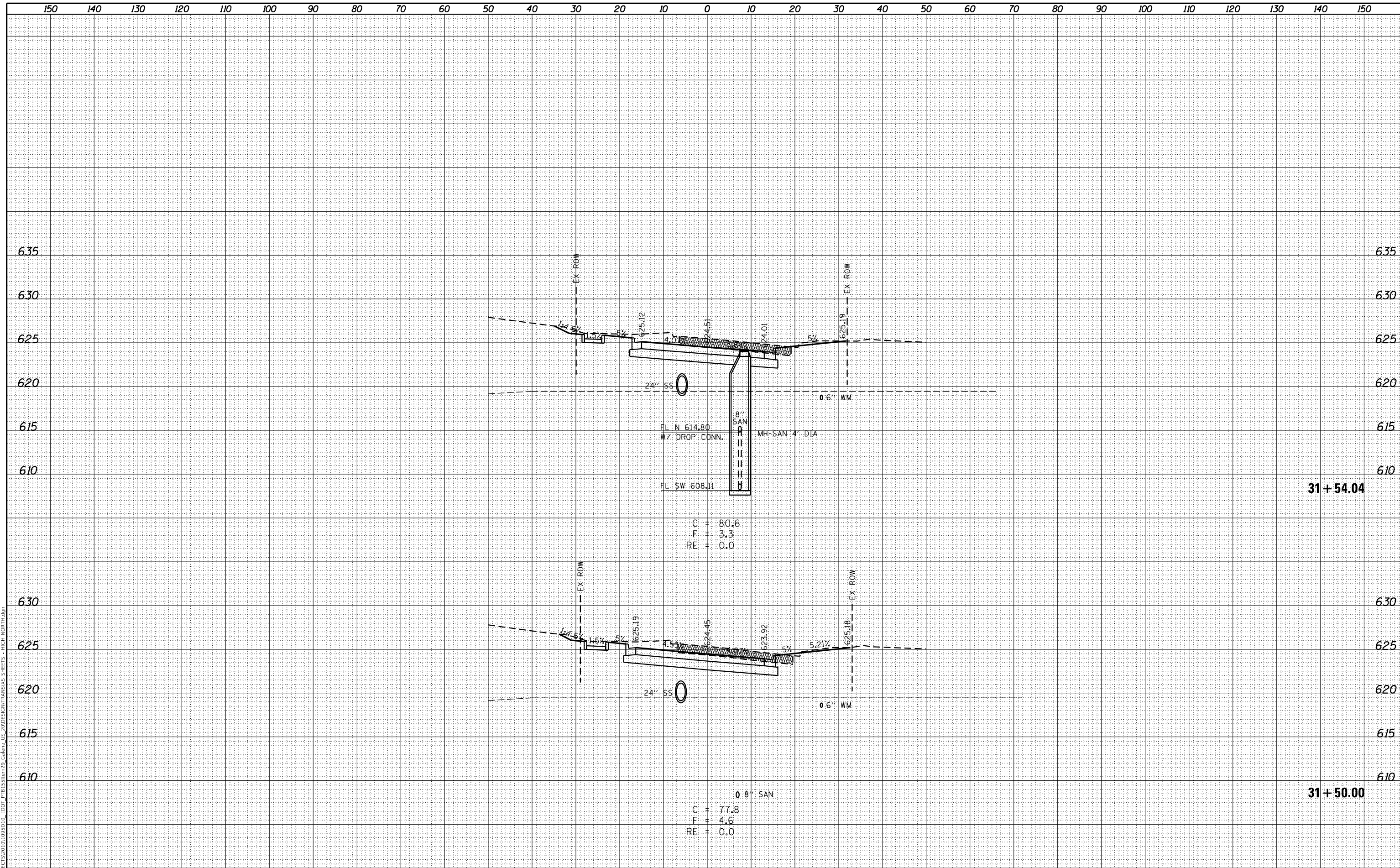
MODEL: Definit
 FILE NAME: S:\PROJECTS\2010\095510 - IDOT PFB\ESTIM99_Gallena_US-200\DESIGN\TRANSXIS SHEETS - HIGH NORTH.dgn



FINAL SURVEY NO.	SURVEYED	DATE
NOTE BOOK	PLOTTED	
AREAS CHECKED	TEMPLATE	
	AREAS CHECKED	

ORIGINAL SURVEY NO.	SURVEYED	DATE
NOTE BOOK	PLOTTED	
AREAS CHECKED	TEMPLATE	
	AREAS CHECKED	

MODEL: Definit
 FILE NAME: S:\PROJECTS\2010\095510 - IDOT PFB\51515129\Galleo_US-200PDSIGNTRANSXS SHEETS - HIGH NORTH.dgn



C = 80.6
 F = 3.3
 RE = 0.0

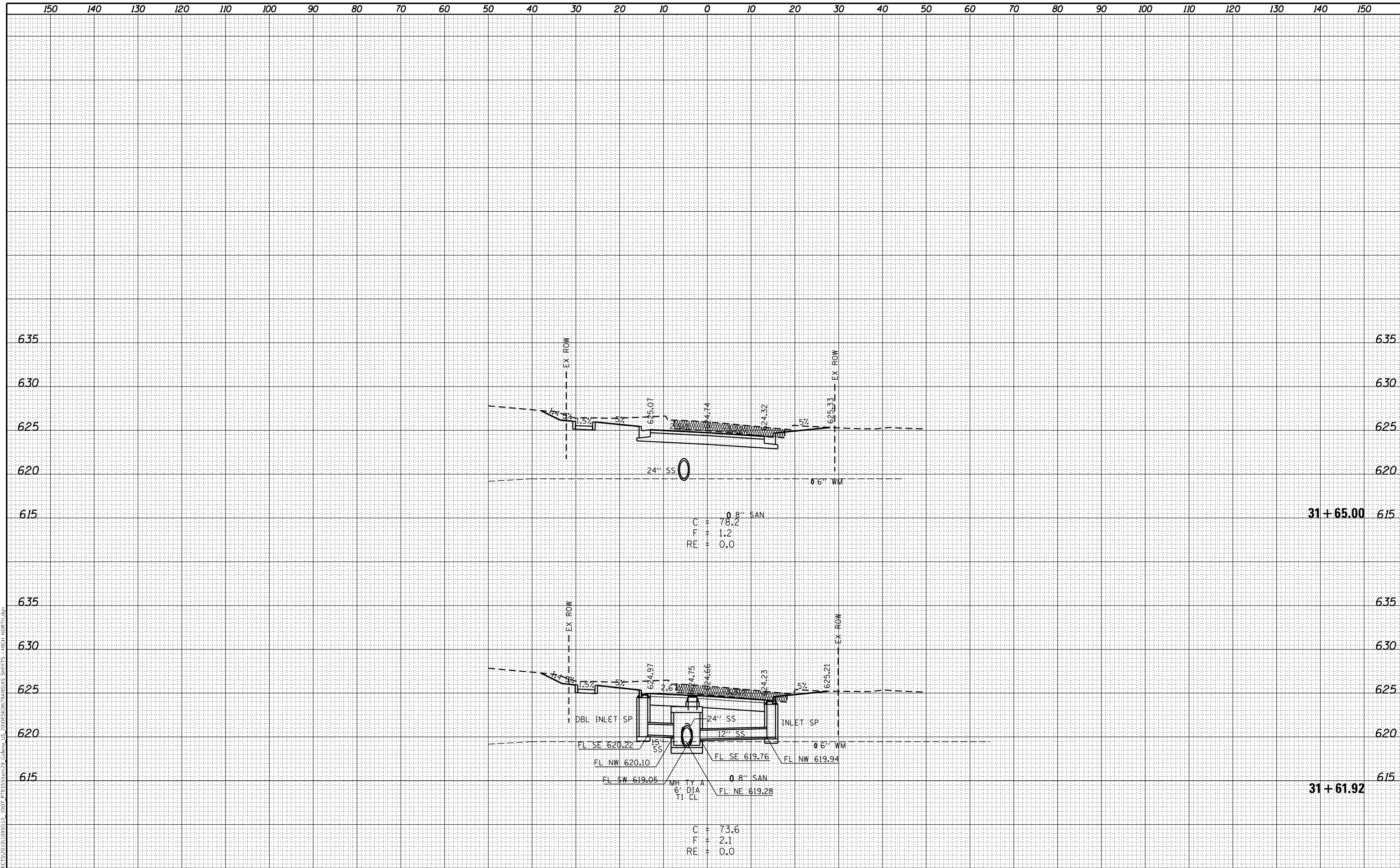
0.8" SAN
 C = 77.8
 F = 4.6
 RE = 0.0

WILLET HOFMANN ASSOCIATES INC. <small>ENGINEERING ARCHITECTURE LAND SURVEYING</small> <small>100 EAST 2ND STREET, CHICAGO, IL 60601-2087</small> <small>T: 312-284-1330 F: 312-284-1330</small>	USER NAME = mslick DESIGNED - AMF DRAWN - TJA CHECKED - GFS DATE - 5/22/20	REVISED - REVISED - REVISED - REVISED -	STATE OF ILLINOIS DEPARTMENT OF TRANSPORTATION	HIGH STREET - NORTH CROSS SECTIONS	F.A.P. RTE. 301 SECTION 29R-1 COUNTY JO DAVIESS TOTAL SHEETS 679 SHEET NO. 633 CONTRACT NO. 64880
	PLOT SCALE = 240,000" / ft. PLOT DATE = 10/15/2021	SCALE: N / A SHEET 2 OF 8 SHEETS STA. 31+50.00 TO STA. 31+54.04	ILLINOIS FED. AID PROJECT		

FINAL SURVEY NO.	SURVEYED	DATE
NOTE BOOK	PLOTTED	
AREAS CHECKED	TEMPLATE	
	AREAS CHECKED	

ORIGINAL SURVEY NO.	SURVEYED	DATE
NOTE BOOK	PLOTTED	
AREAS CHECKED	TEMPLATE	
	AREAS CHECKED	

MODEL: Definit
 FILE NAME: S:\PROJECTS\2010\095510 - IDOT PFB\ESTIM99\Gallen\US-200\DESIGN\TRANS\XSS SHEETS - HIGH NORTH.dgn



USER NAME = mslick	DESIGNED - AMF	REVISED -
	DRAWN - TJA	REVISED -
PLOT SCALE = 240,000' / ft.	CHECKED - GFS	REVISED -
PLOT DATE = 10/15/2021	DATE - 5/22/20	REVISED -

STATE OF ILLINOIS
DEPARTMENT OF TRANSPORTATION

HIGH STREET - NORTH
CROSS SECTIONS

SCALE: N / A SHEET 3 OF 8 SHEETS STA. 31+61.92 TO STA. 31+65.00

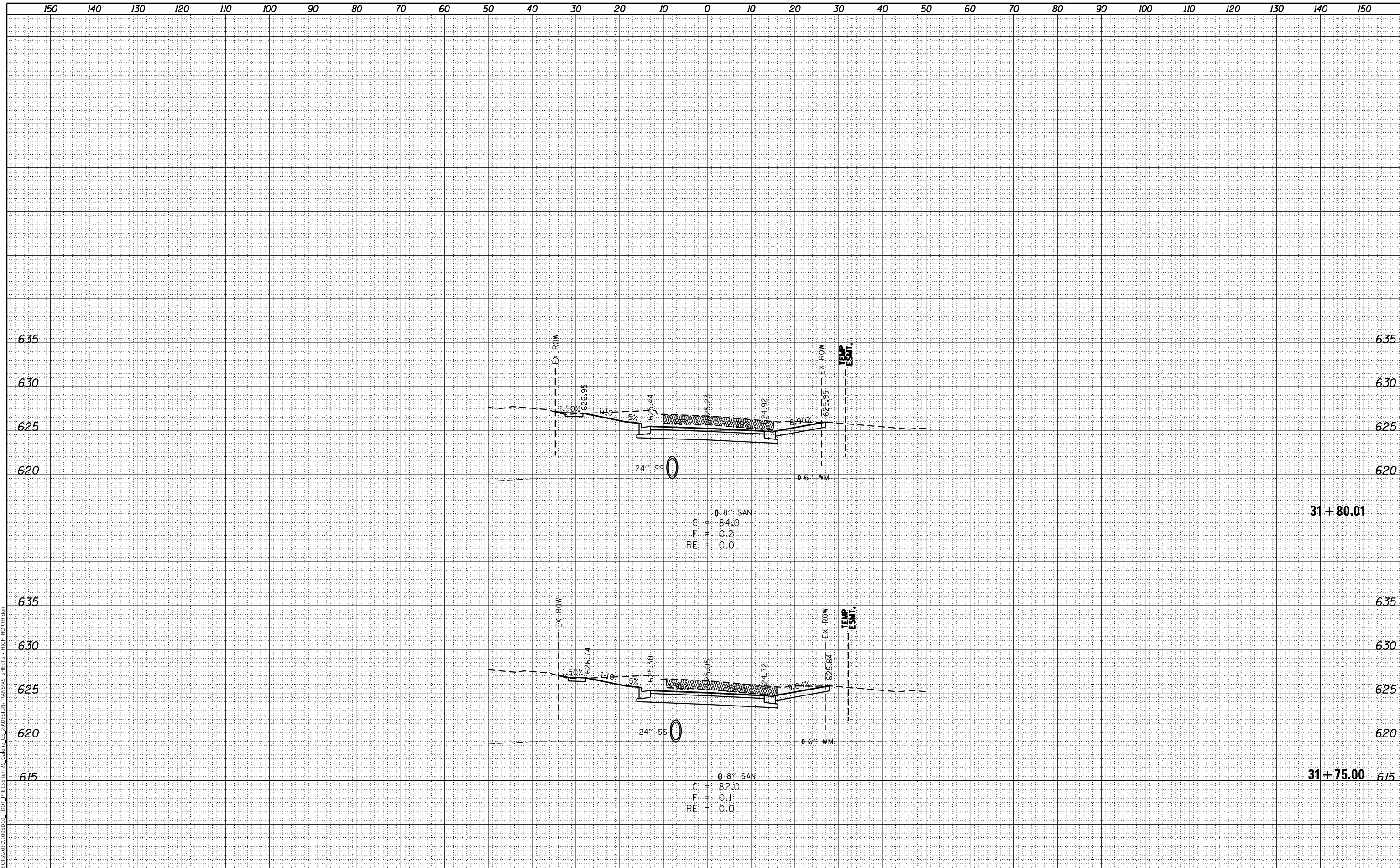
F.A.P. RTE.	SECTION	COUNTY	TOTAL SHEETS	SHEET NO.
301	29R-1	JO DAVISSL	679	634
				CONTRACT NO. 64880

ILLINOIS FED. AID PROJECT

FINAL SURVEY NO.	SURVEYED	DATE
NOTE BOOK	PLOTTED	
AREAS CHECKED	TEMPLATE	
	AREAS CHECKED	

ORIGINAL SURVEY NO.	SURVEYED	DATE
NOTE BOOK	PLOTTED	
AREAS CHECKED	TEMPLATE	
	AREAS CHECKED	

MODEL: Definit
 FILE NAME: S:\PROJECTS\2010\095510 - IDOT PFB\ESTIM\29_Galena_US-200P\SIGN\TRANSXS SHEETS - HIGH NORTH.dgn



USER NAME = mslick	DESIGNED - AMF	REVISED -
	DRAWN - TJA	REVISED -
PLOT SCALE = 240,0000' / ft.	CHECKED - GFS	REVISED -
PLOT DATE = 10/15/2021	DATE - 5/22/20	REVISED -

**STATE OF ILLINOIS
DEPARTMENT OF TRANSPORTATION**

**HIGH STREET - NORTH
CROSS SECTIONS**

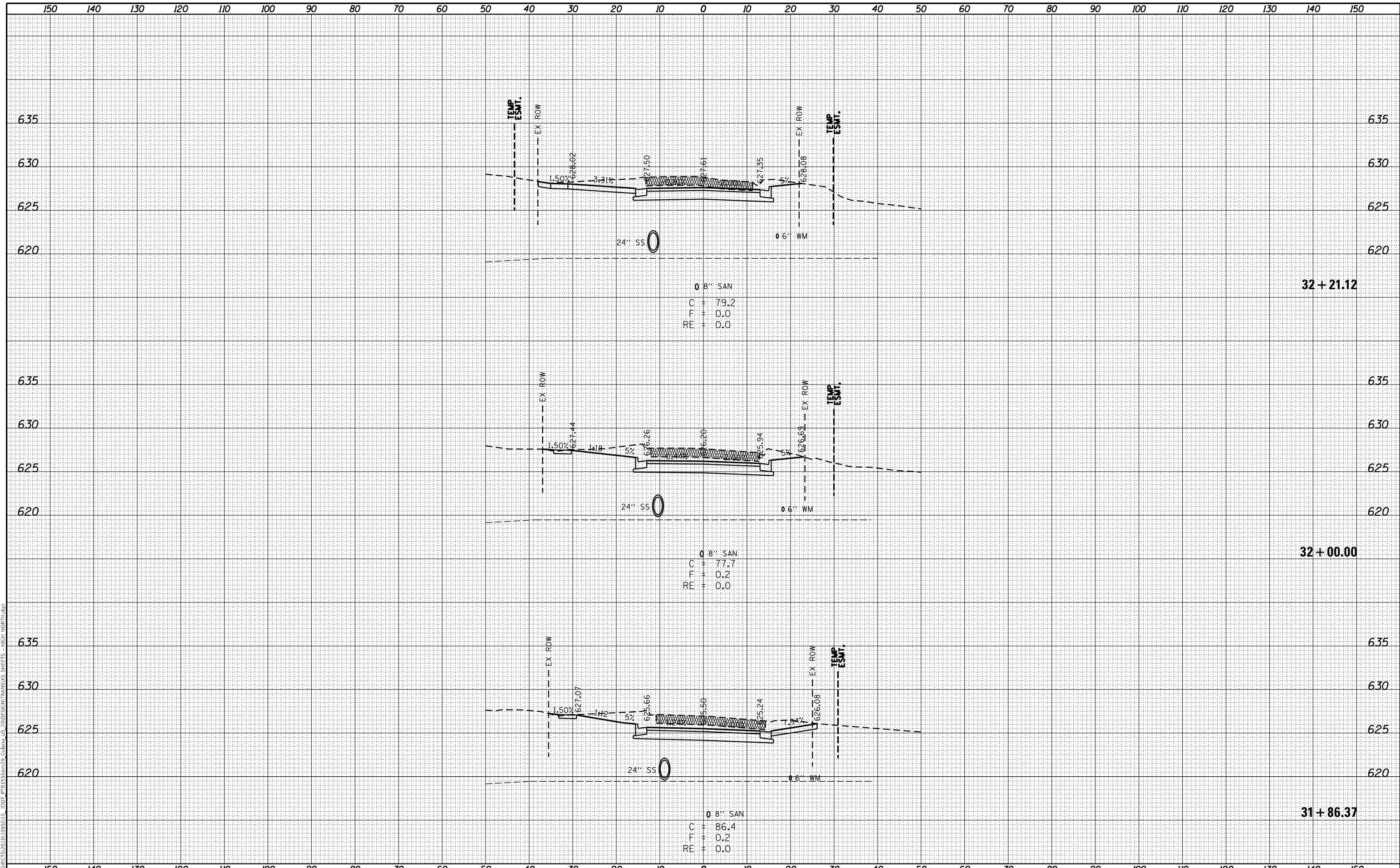
SCALE: N / A SHEET 4 OF 8 SHEETS STA. 31+75.00 TO STA. 31+80.01

F.A.P. RTE. 301	SECTION 29R-1	COUNTY JO DAVISSL	TOTAL SHEETS 679	SHEET NO. 635
			CONTRACT NO. 64880	
ILLINOIS FED. AID PROJECT				

DATE	
BY	
SURVEYED	
PLOTTED	
TEMPLATE	
NOTE BOOK	
AREAS CHECKED	
NO.	

DATE	
BY	
SURVEYED	
PLOTTED	
TEMPLATE	
NOTE BOOK	
AREAS CHECKED	
NO.	

MODEL: D:\mif\...
 FILE NAME: S:\PROJECTS\2010\095510 - IDOT P1B15\29-Galena US 200\SIG\TRANS\XSS SHEETS - HIGH NORTH.dgn



USER NAME = mslick	DESIGNED - AMF	REVISED -
	DRAWN - TJA	REVISED -
PLOT SCALE = 240,0000' / ft.	CHECKED - GFS	REVISED -
PLOT DATE = 10/15/2021	DATE - 5/22/20	REVISED -

STATE OF ILLINOIS
DEPARTMENT OF TRANSPORTATION

HIGH STREET - NORTH
CROSS SECTIONS

SCALE: N / A SHEET 5 OF 8 SHEETS STA. 31+86.37 TO STA. 32+21.12

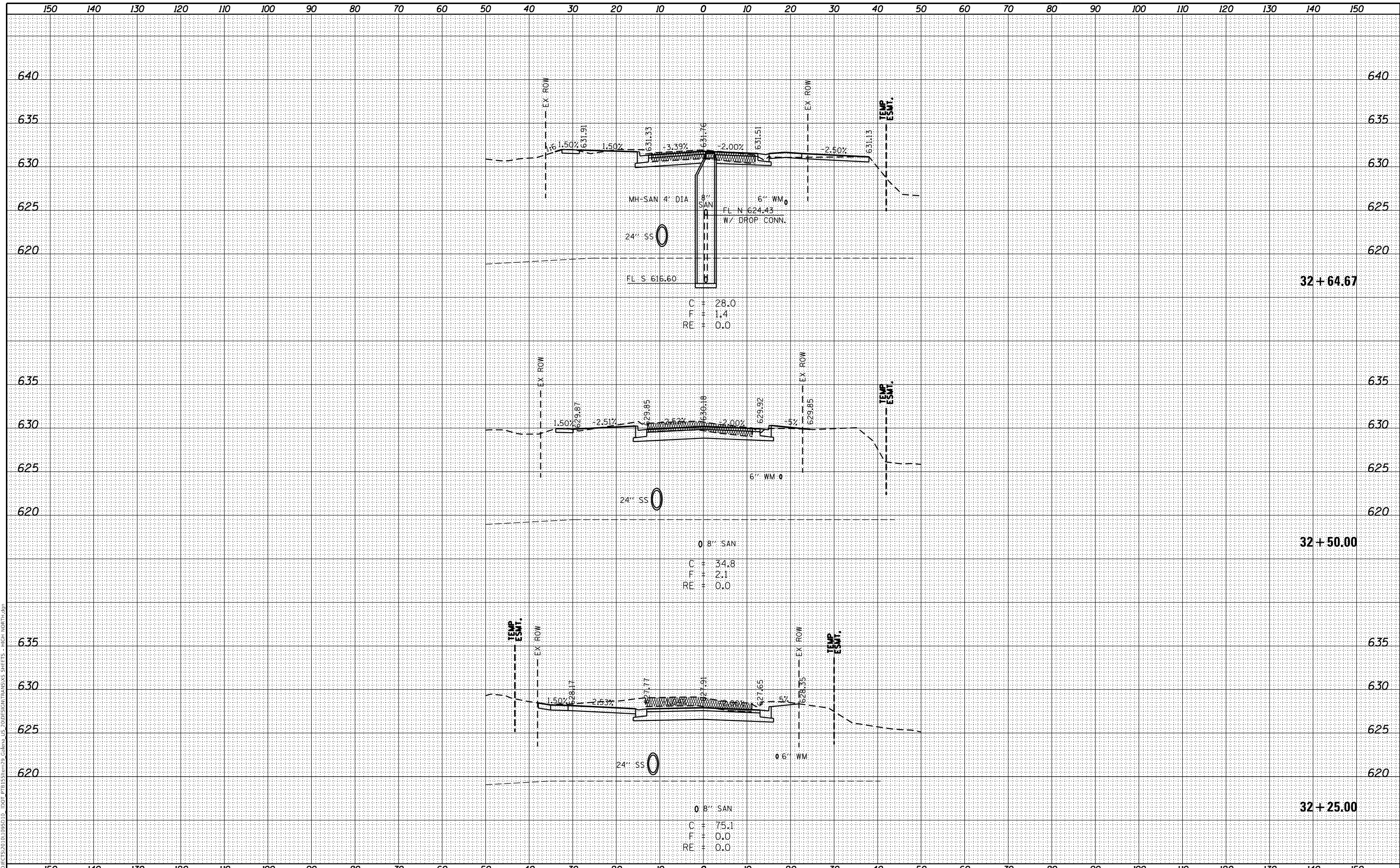
F.A.P. RTE.	SECTION	COUNTY	TOTAL SHEETS	SHEET NO.
301	29R-1	JO DAVIESS	679	636
			CONTRACT NO. 64880	

ILLINOIS FED. AID PROJECT

FINAL SURVEY NO.	SURVEYED	DATE
NOTE BOOK	PLOTTED	
AREAS CHECKED	TEMPLATE	
	AREAS CHECKED	

ORIGINAL SURVEY NO.	SURVEYED	DATE
NOTE BOOK	PLOTTED	
AREAS CHECKED	TEMPLATE	
	AREAS CHECKED	

MODEL: Definit
 FILE NAME: S:\PROJECTS\2010\095510 - IDOT PFB\ES\29-Galena US 200\SIG\TRANS\XSS SHEETS - HIGH NORTH.dgn



USER NAME = mslick	DESIGNED - AMF	REVISED -
	DRAWN - TJA	REVISED -
PLOT SCALE = 240,0000' / ft.	CHECKED - GFS	REVISED -
PLOT DATE = 10/15/2021	DATE - 5/22/20	REVISED -

STATE OF ILLINOIS
DEPARTMENT OF TRANSPORTATION

HIGH STREET - NORTH
CROSS SECTIONS

SCALE: N/A SHEET 6 OF 8 SHEETS STA. 32+25.00 TO STA. 32+64.67

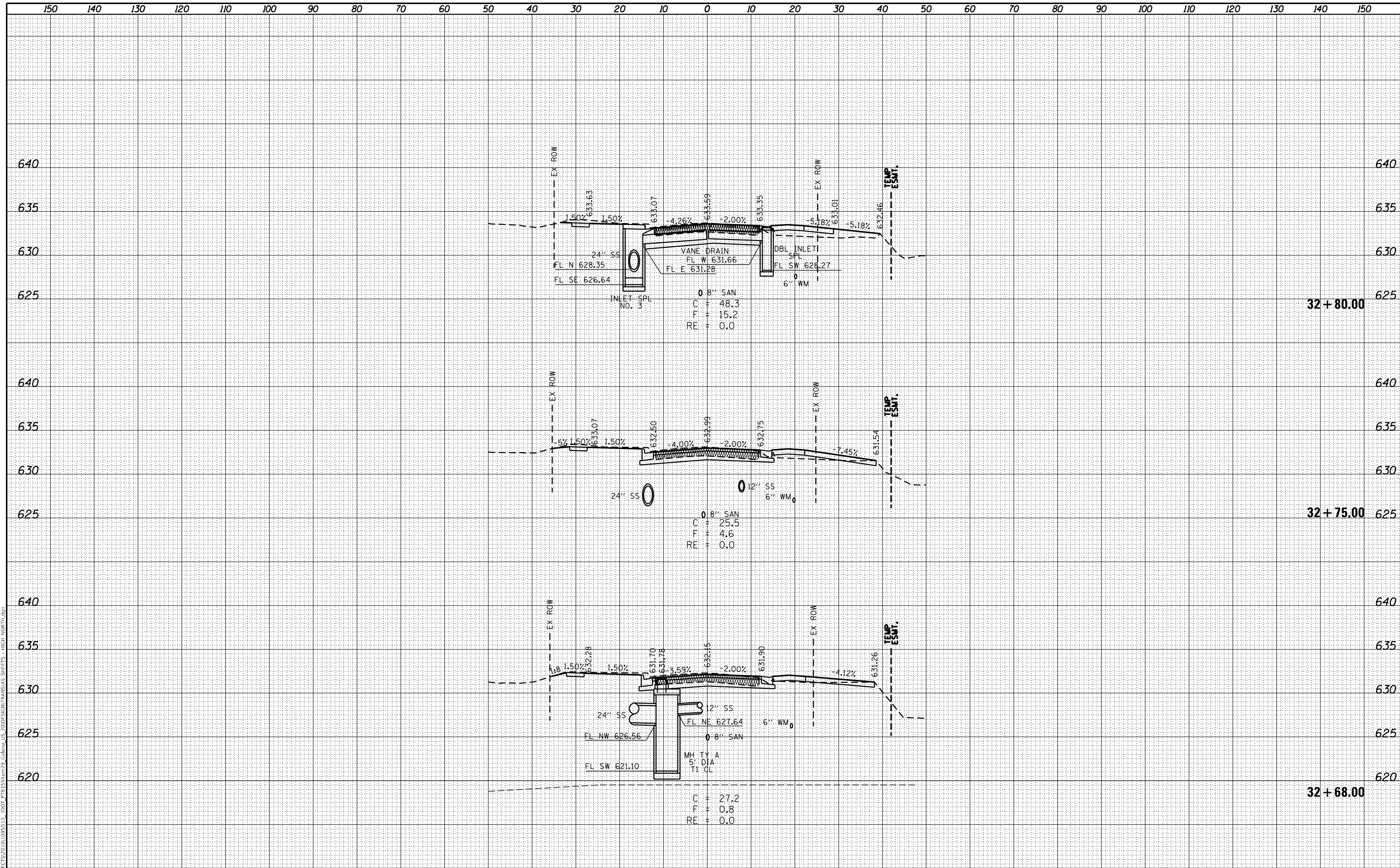
F.A.P. RTE.	SECTION	COUNTY	TOTAL SHEETS	SHEET NO.
301	29R-1	JO DAVIESS	679	637
			CONTRACT NO. 64880	

ILLINOIS FED. AID PROJECT

DATE	
BY	
SURVEYED	
PLOTTED	
TEMPLATE	
NOTE BOOK	
AREAS CHECKED	
NO.	

DATE	
BY	
SURVEYED	
PLOTTED	
TEMPLATE	
NOTE BOOK	
AREAS CHECKED	
NO.	

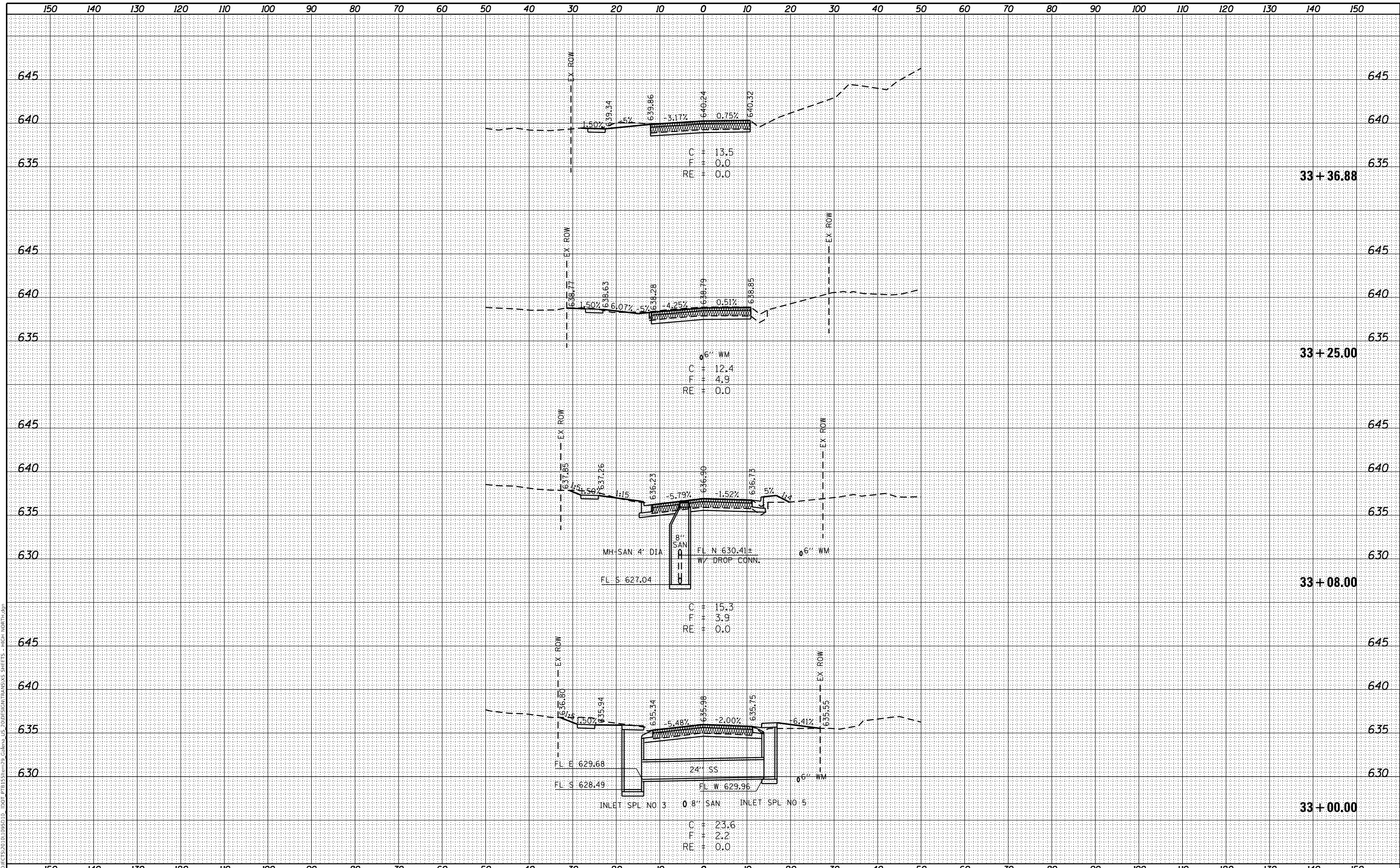
MODEL: Definit
 FILE NAME: S:\PROJECTS\2010\095510 - IDOT P1B15\stem29_Gallena_US-200\SIG\TRANS\XSS SHEETS - HIGH NORTH.dgn



DATE	
BY	
FINAL SURVEY	SURVEYED
NOTE BOOK	PLOTTED
NO.	TEMPLATE
	AREAS
	CHECKED

DATE	
BY	
ORIGINAL SURVEY	SURVEYED
NOTE BOOK	PLOTTED
NO.	TEMPLATE
	AREAS
	CHECKED

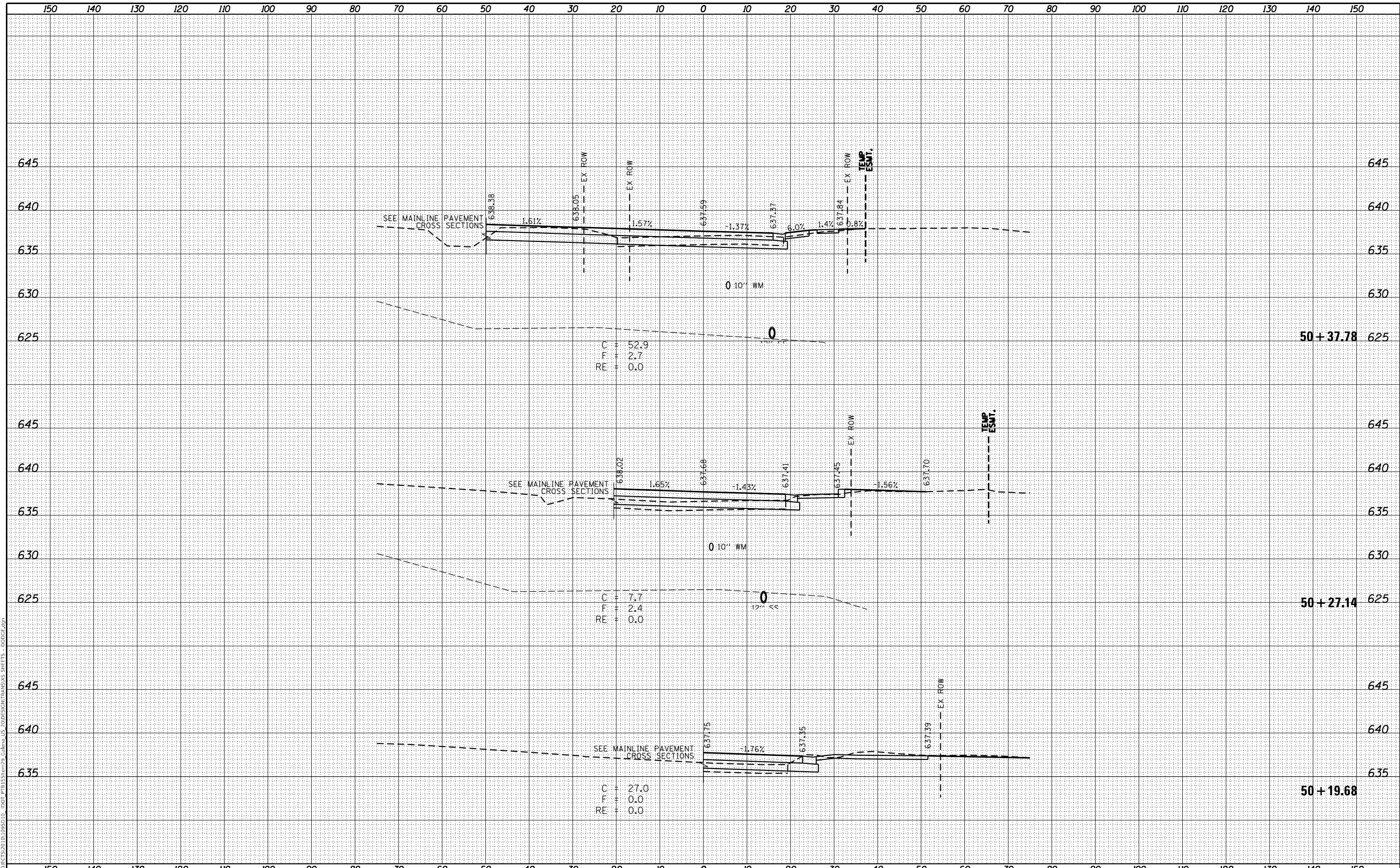
MODEL: Definit
 FILE NAME: S:\PROJECTS\2010\095510 - IDOT PFB\51510\29 Gallena US 200\SIG\TRANS\XSS SHEETS - HIGH NORTH.dgn



DATE	
BY	
SURVEYED	
PLOTTED	
TEMPLATE	
AREAS	
CHECKED	
FINAL SURVEY	
NOTE BOOK	
NO.	

DATE	
BY	
SURVEYED	
PLOTTED	
TEMPLATE	
AREAS	
CHECKED	
ORIGINAL SURVEY	
NOTE BOOK	
NO.	

MODEL: Default
 FILE NAME: S:\PROJECTS\2010\095510 - IDOT PFB E-Stream\9 - Galena US 200\SIGN\TRANSXS SHEETS - DODGE.dwg



USER NAME = mslick	DESIGNED - AMF	REVISIED -
	DRAWN - TJA	REVISIED -
PLOT SCALE = 240,0000' / ft.	CHECKED - GFS	REVISIED -
PLOT DATE = 10/15/2021	DATE - 5/22/20	REVISIED -

**STATE OF ILLINOIS
 DEPARTMENT OF TRANSPORTATION**

**DODGE STREET
 CROSS SECTIONS**

SCALE: N / A SHEET 1 OF 5 SHEETS STA. 50+19.68 TO STA. 50+37.78

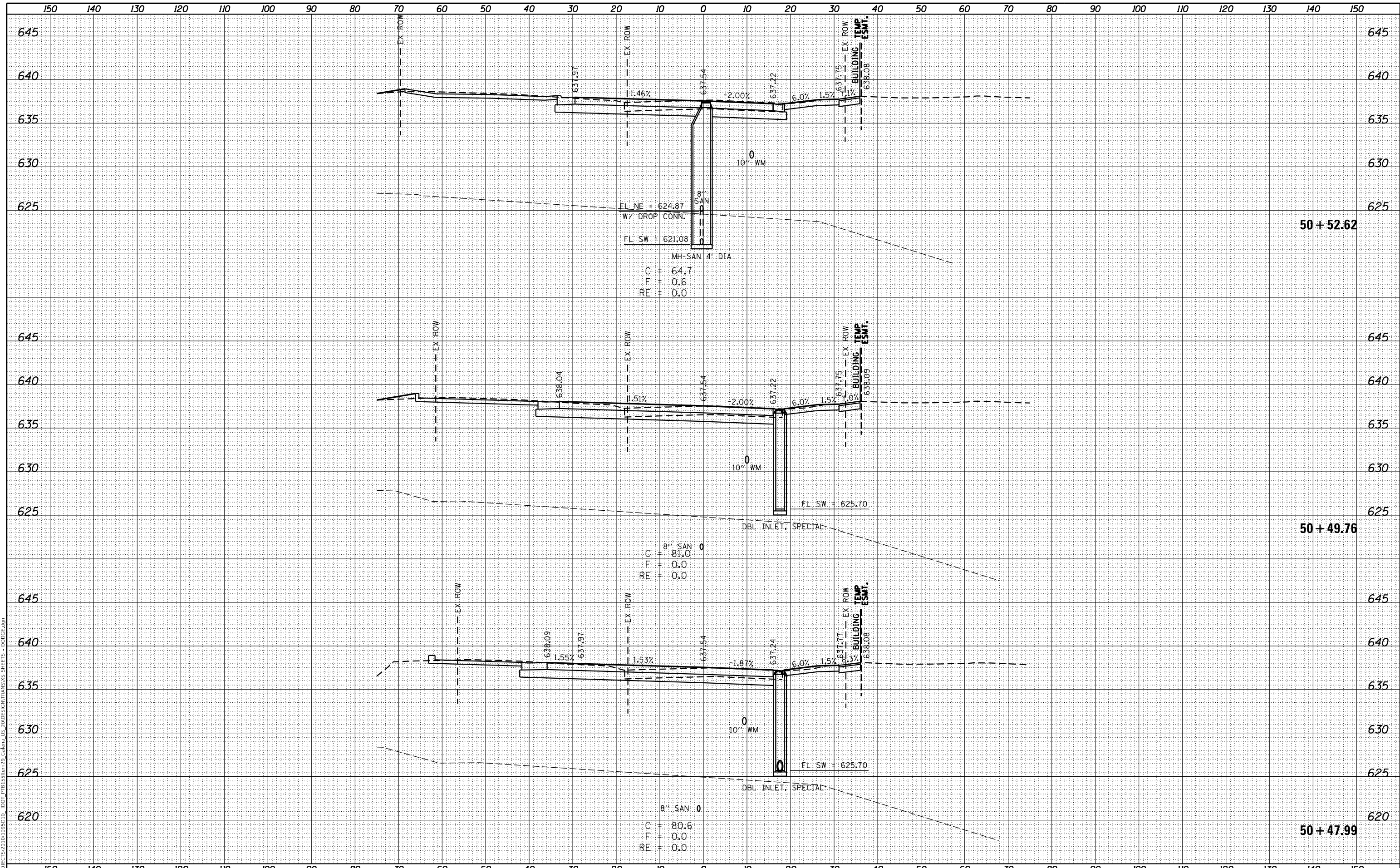
F.A.P. RTE.	SECTION	COUNTY	TOTAL SHEETS	SHEET NO.
301	29R-1	JO DAVIESS	679	640
			CONTRACT NO. 64880	

ILLINOIS FED. AID PROJECT

DATE	
BY	
ORIGINAL SURVEY	
NO.	
FINAL SURVEY	
NO.	
SURVEYED	
PLOTTED	
TEMPLATE	
AREAS	
CHECKED	

DATE	
BY	
ORIGINAL SURVEY	
NO.	
FINAL SURVEY	
NO.	
SURVEYED	
PLOTTED	
TEMPLATE	
AREAS	
CHECKED	

MODEL: D:\mif\...
 FILE NAME: S:\PROJECTS\2010\095510 - IDOT PFB\ESTIM\29_Gallena_US-200\SIG\TRANS\XSS\SSHEETS - DODGE.dgn



WILLET HOFMANN ASSOCIATES INC.
 ENGINEERING ARCHITECTURE LAND SURVEYING
 809 EAST 2ND STREET, CHICAGO, IL 60601-2087
 TEL: 312-284-1330 FAX: 312-284-0998

USER NAME	= mslick
DESIGNED	- AMF
DRAWN	- TJA
CHECKED	- GFS
DATE	- 5/22/20
REVISIONS	
REVISED	-
REVISED	-
REVISED	-
REVISED	-

STATE OF ILLINOIS
DEPARTMENT OF TRANSPORTATION

DODGE STREET
CROSS SECTIONS

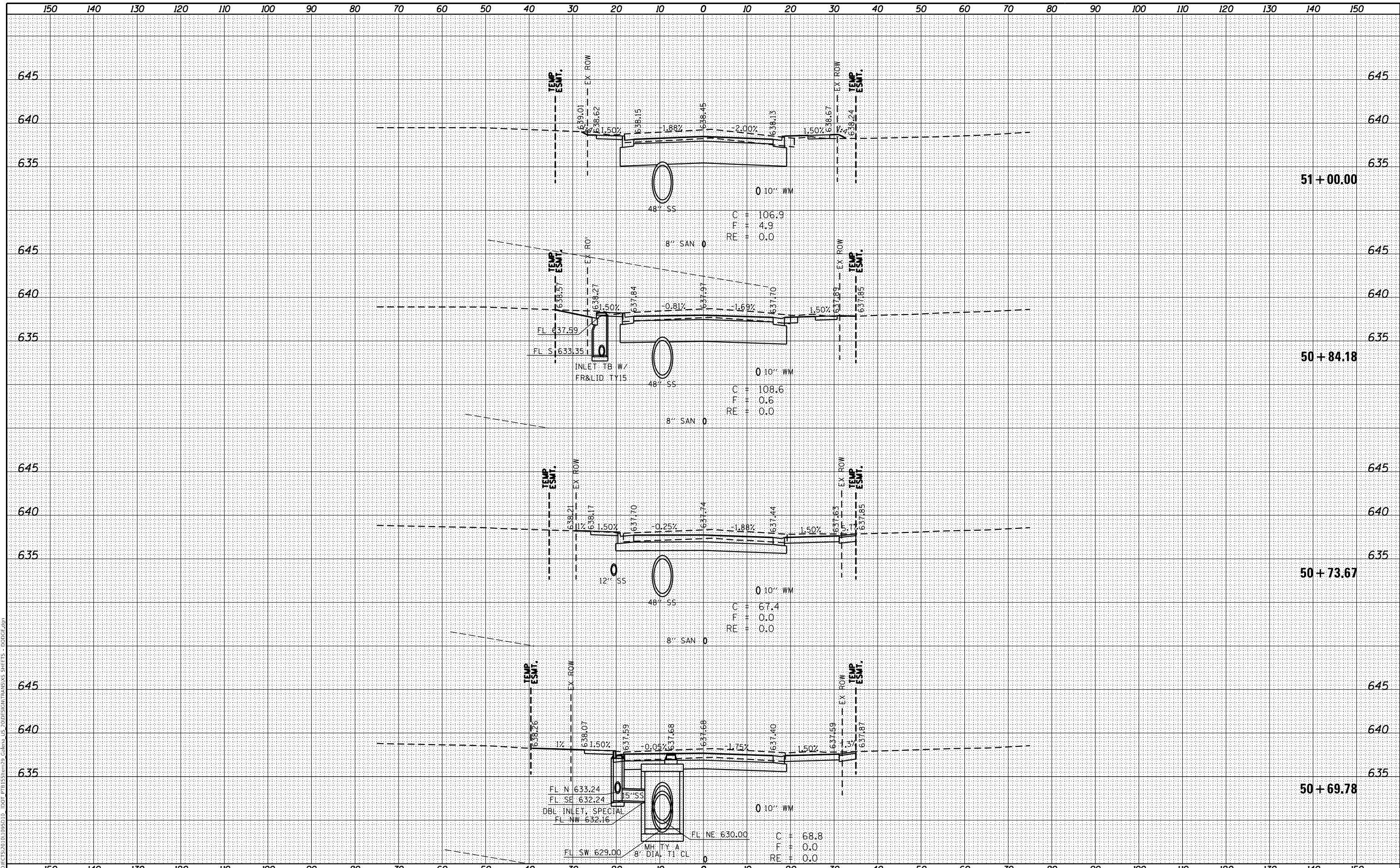
SCALE: N/A SHEET 2 OF 5 SHEETS STA. 50+47.99 TO STA. 50+52.62

F.A.P. RTE.	SECTION	COUNTY	TOTAL SHEETS	SHEET NO.
301	29R-1	JO DAVISS	679	641
			CONTRACT NO. 64880	
ILLINOIS FED. AID PROJECT				

FINAL SURVEY NO.	SURVEYED	DATE
NOTE BOOK	PLOTTED	
AREAS CHECKED	TEMPLATE	
	AREAS	
	CHECKED	

ORIGINAL SURVEY NO.	SURVEYED	DATE
NOTE BOOK	PLOTTED	
AREAS CHECKED	TEMPLATE	
	AREAS	
	CHECKED	

MODEL: Definit
 FILE NAME: S:\PROJECTS\2010\095510 - IDOT PFB\5510\95510 - DODGE STREET CROSS SECTIONS - DODGE.dwg



USER NAME = mslick	DESIGNED - AMF	REVISED -
	DRAWN - TJA	REVISED -
PLOT SCALE = 240,0000' / ft.	CHECKED - GFS	REVISED -
PLOT DATE = 10/15/2021	DATE - 5/22/20	REVISED -

**STATE OF ILLINOIS
 DEPARTMENT OF TRANSPORTATION**

**DODGE STREET
 CROSS SECTIONS**

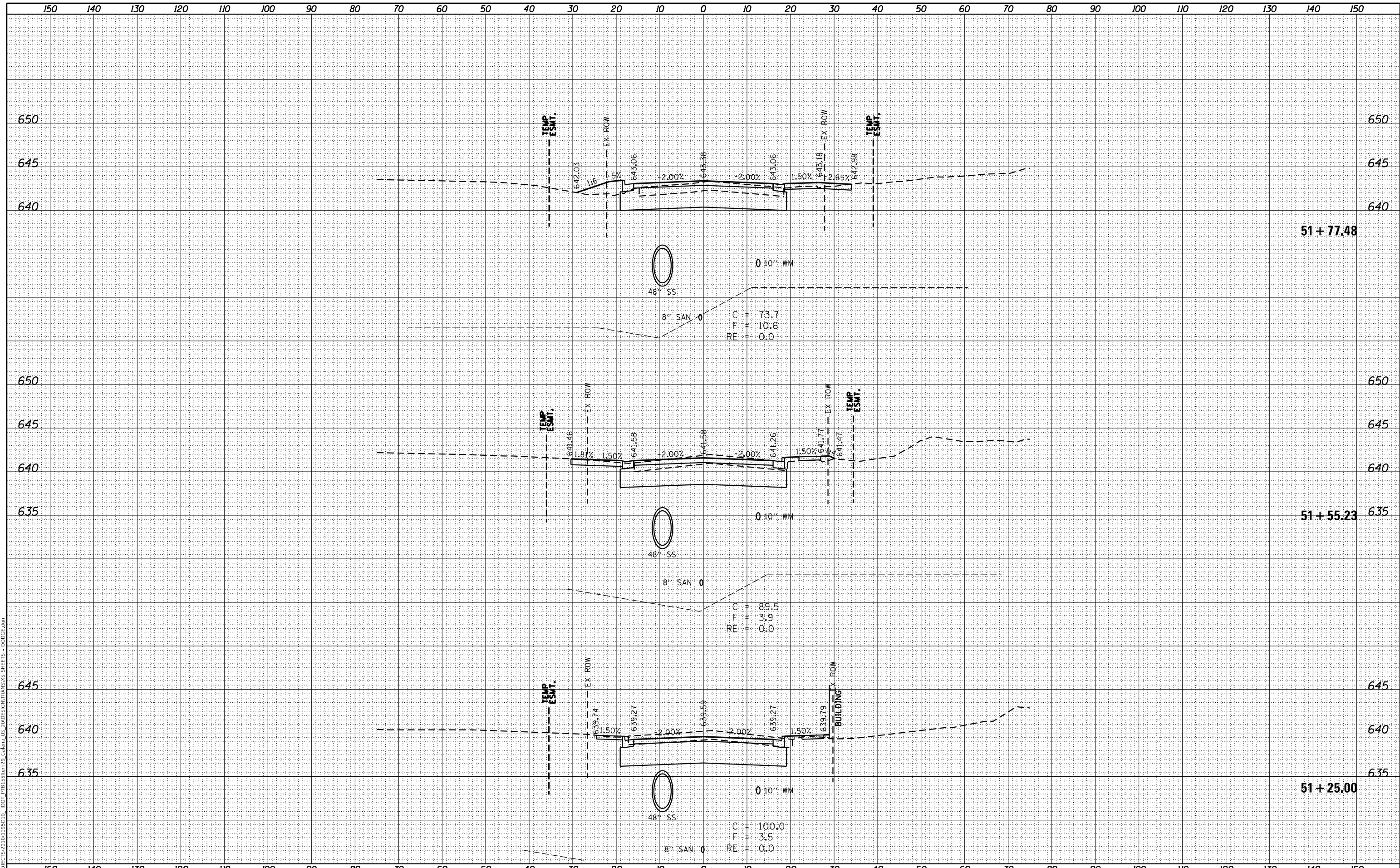
SCALE: N / A SHEET 3 OF 5 SHEETS STA. 50+69.78 TO STA. 51+00.00

F.A.P. RTE. 301	SECTION 29R-1	COUNTY JO DAVIESS	TOTAL SHEETS 679	SHEET NO. 642
			CONTRACT NO. 64880	
ILLINOIS FED. AID PROJECT				

DATE	
BY	
FINAL SURVEY	SURVEYED
NOTE BOOK	PLOTTED
NO.	TEMPLATE
	AREAS CHECKED

DATE	
BY	
ORIGINAL SURVEY	SURVEYED
NOTE BOOK	PLOTTED
NO.	TEMPLATE
	AREAS CHECKED

MODEL: Default
 FILE NAME: S:\PROJECTS\2010\095510 - IDOT PFB\51+55+25 TO 51+77.48\TRANSXS SHEETS - DODGE.dwg

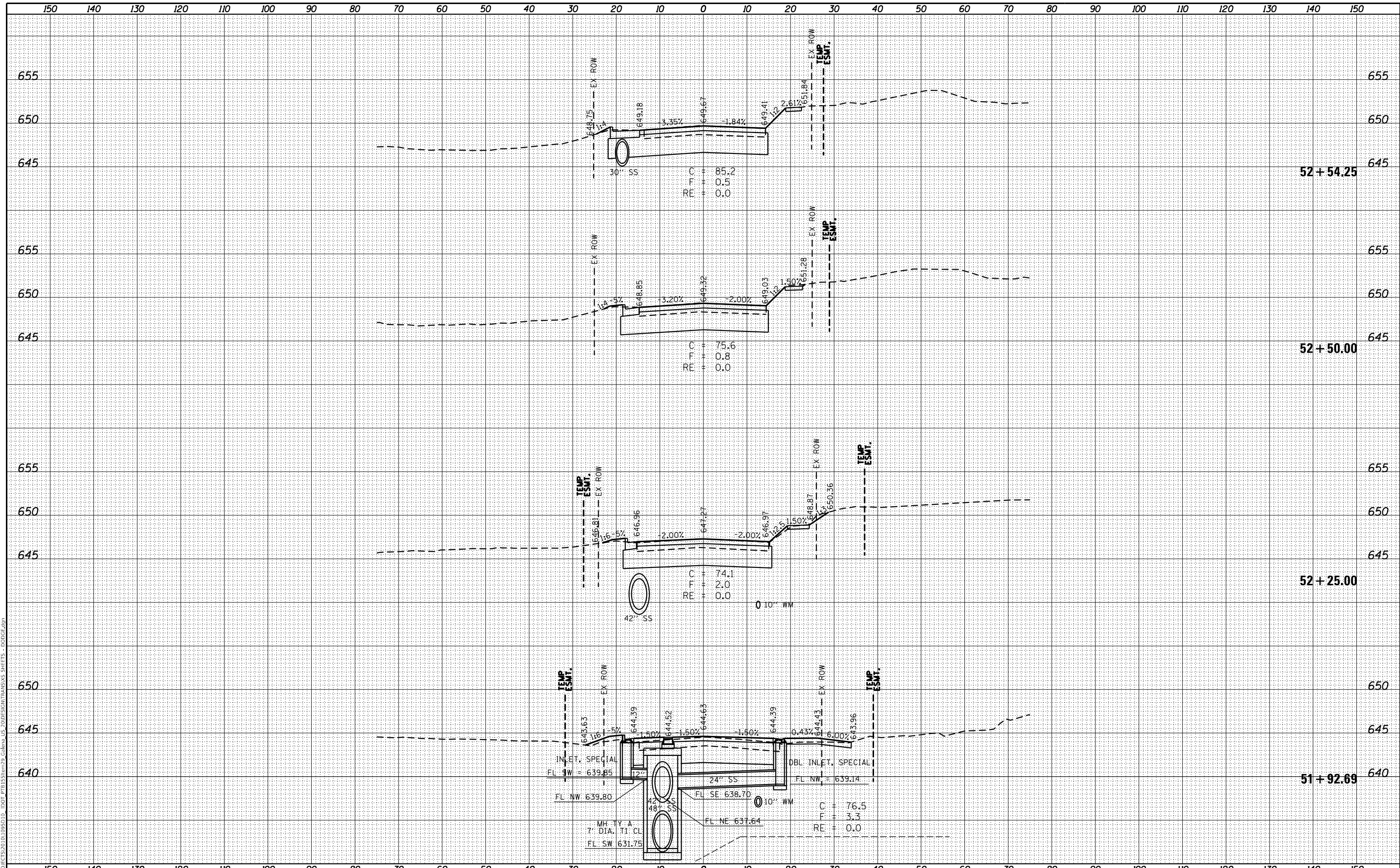


 WILLET HOFMANN ASSOCIATES INC. ENGINEERING ARCHITECTURE LAND SURVEYING 809 EAST 2ND STREET, DEKalb, IL 61021-0387 T: 815-284-1330 F: 815-284-0998	USER NAME = mslick DESIGNED - AMF DRAWN - TJA CHECKED - GFS DATE - 5/22/20	REVISED - REVISED - REVISED - REVISED -	STATE OF ILLINOIS DEPARTMENT OF TRANSPORTATION	DODGE STREET CROSS SECTIONS	F.A.P. RTE. 301 SECTION 29R-1 COUNTY JO DAVIESS TOTAL SHEETS 679 SHEET NO. 643 CONTRACT NO. 64880
	PLOT SCALE = 240,000' / ft. PLOT DATE = 10/15/2021	SCALE: N / A SHEET 4 OF 5 SHEETS STA. 51+25.00 TO STA. 51+77.48	ILLINOIS FED. AID PROJECT		

FINAL SURVEY	SURVEYED	DATE
NOTE BOOK	PLOTTED	BY
NO.	TEMPLATE	
	AREAS	
	CHECKED	

ORIGINAL SURVEY	SURVEYED	DATE
NOTE BOOK	PLOTTED	BY
NO.	TEMPLATE	
	AREAS	
	CHECKED	

MODEL: D:\mif\...
 FILE NAME: S:\PROJECTS\2010\095510 - IDOT P1B15\plan\99 - Gallena US 200\SIG\TRANS\XSS SHEETS - DODGE.dwg



USER NAME = mslick	DESIGNED - AMF	REVISED -
	DRAWN - TJA	REVISED -
PLOT SCALE = 240,0000' / ft.	CHECKED - GFS	REVISED -
PLOT DATE = 10/15/2021	DATE - 5/22/20	REVISED -

STATE OF ILLINOIS
DEPARTMENT OF TRANSPORTATION

DODGE STREET
CROSS SECTIONS

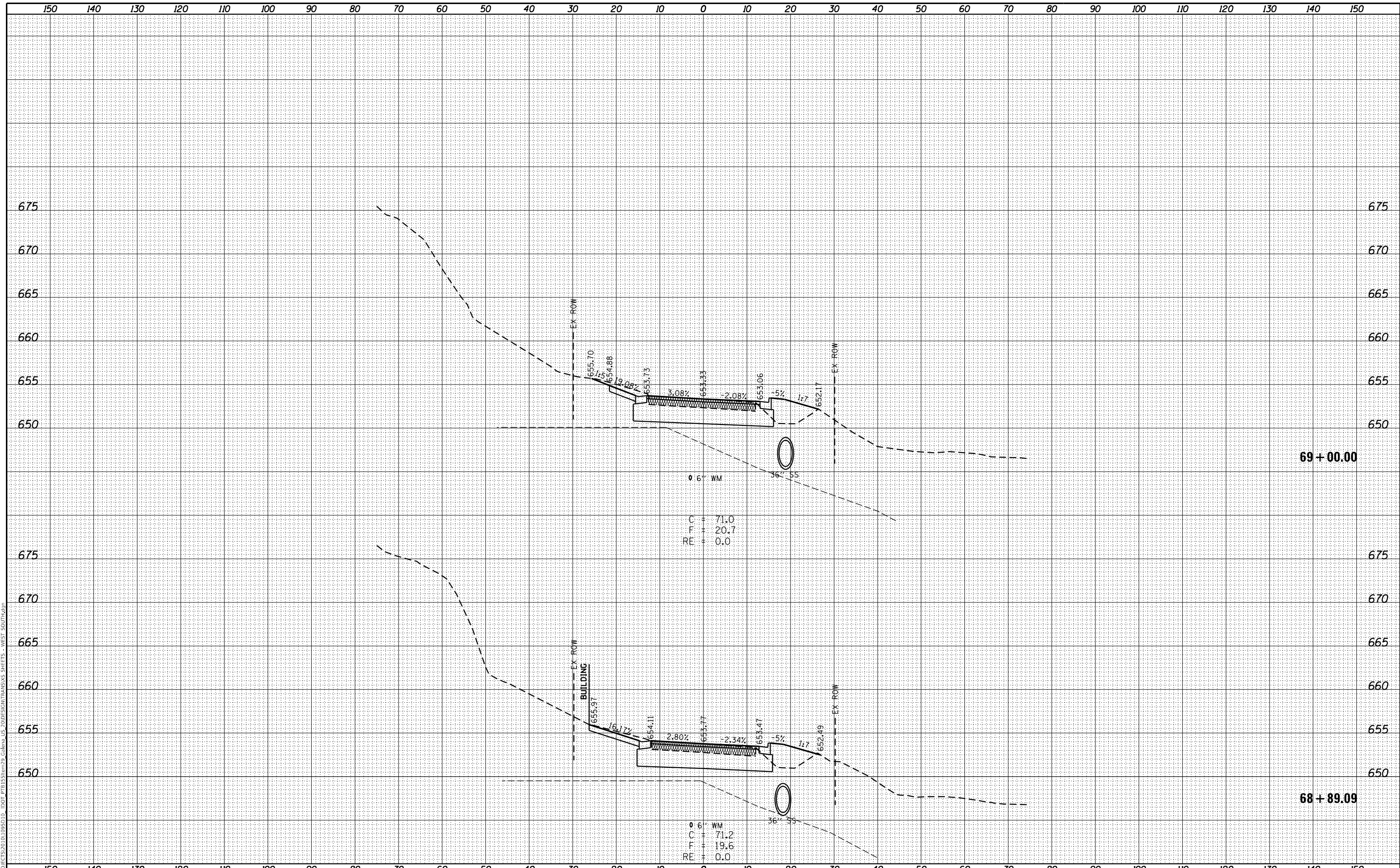
SCALE: N/A SHEET 5 OF 5 SHEETS STA. 51+92.69 TO STA. 52+54.25

F.A.P. RTE. 301	SECTION 29R-1	COUNTY JO DAVIESS	TOTAL SHEETS 679	SHEET NO. 644
			CONTRACT NO. 64880	
ILLINOIS FED. AID PROJECT				

FINAL SURVEY	SURVEYED	BY	DATE
NOTE BOOK	PLOTTED		
NO.	TEMPLATE		
	AREAS		
	CHECKED		

ORIGINAL SURVEY	SURVEYED	BY	DATE
NOTE BOOK	PLOTTED		
NO.	TEMPLATE		
	AREAS		
	CHECKED		

MODEL: Definit
 FILE NAME: S:\PROJECTS\2010\095510 - IDOT PFB\ESTIM\29 Galena US 200\SIG\TRANS\XSS SHEETS - WEST SOUTH\01.dwg



USER NAME = mslick	DESIGNED - AMF	REVISED -
	DRAWN - TJA	REVISED -
PLOT SCALE = 240,0000' / ft.	CHECKED - GFS	REVISED -
PLOT DATE = 10/15/2021	DATE - 5/22/20	REVISED -

STATE OF ILLINOIS
DEPARTMENT OF TRANSPORTATION

WEST STREET - SOUTH
CROSS SECTIONS

SCALE: N / A SHEET 3 OF 6 SHEETS STA. 68+89.09 TO STA. 69+00.00

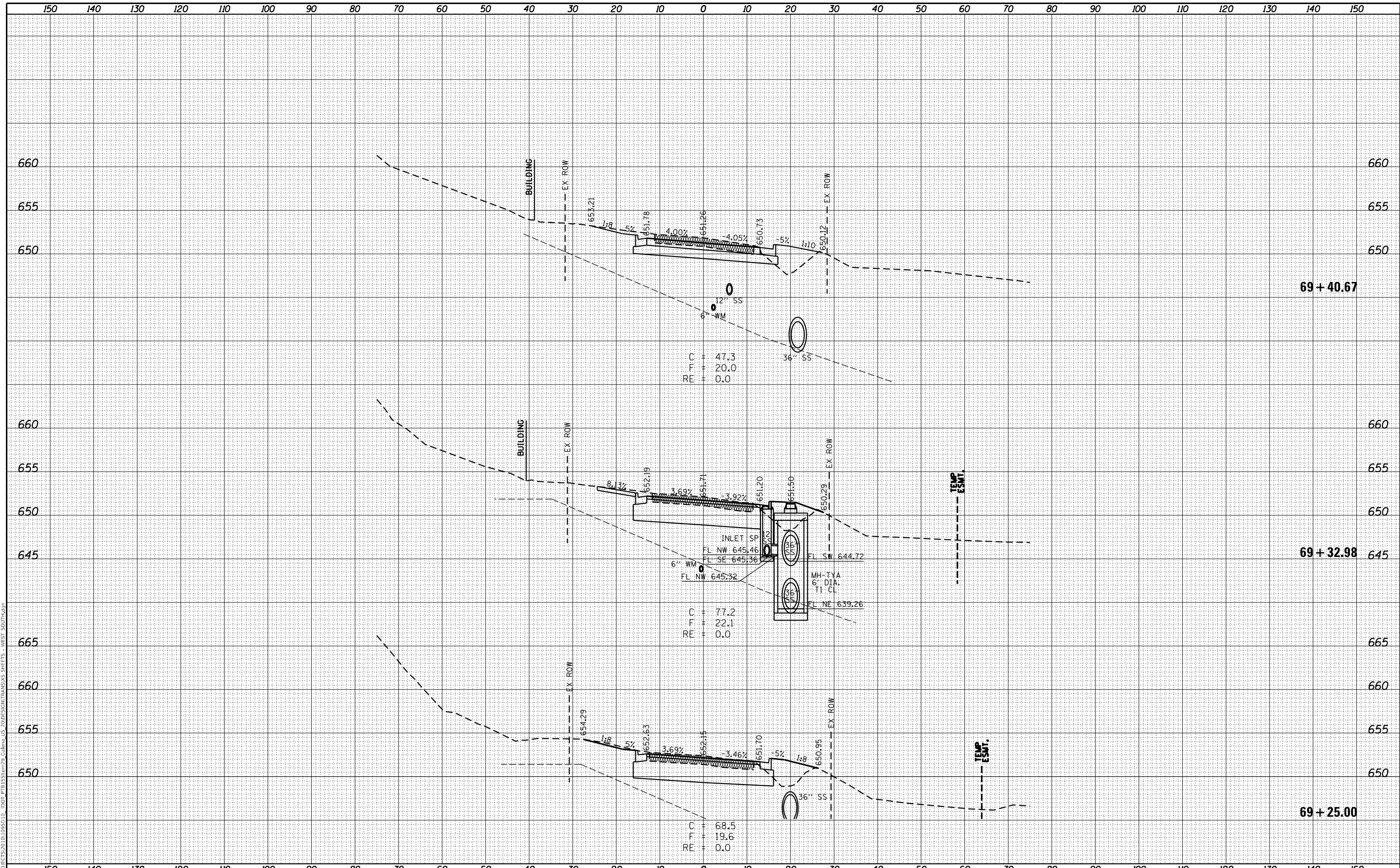
F.A.P. RTE.	SECTION	COUNTY	TOTAL SHEETS	SHEET NO.
301	29R-1	JO DAVIESS	679	647
			CONTRACT NO. 64880	

ILLINOIS FED. AID PROJECT

DATE	
BY	
SURVEYED	
PLOTTED	
TEMPLATE	
NOTE BOOK	
AREAS CHECKED	
NO.	

DATE	
BY	
SURVEYED	
PLOTTED	
TEMPLATE	
NOTE BOOK	
AREAS CHECKED	
NO.	

MODEL: Definit
 FILE NAME: S:\PROJECTS\2010\095510 - IDOT PFB E-Stream\9 - Galena US 200\SIG\TRANS\XSS SHEETS - WEST SOUTH\41p



USER NAME	= mslick
DESIGNED	- AMF
DRAWN	- TJA
CHECKED	- GFS
DATE	- 5/22/20
REVISIONS	
REVISIONS	
REVISIONS	
REVISIONS	

**STATE OF ILLINOIS
DEPARTMENT OF TRANSPORTATION**

**WEST STREET - SOUTH
CROSS SECTIONS**

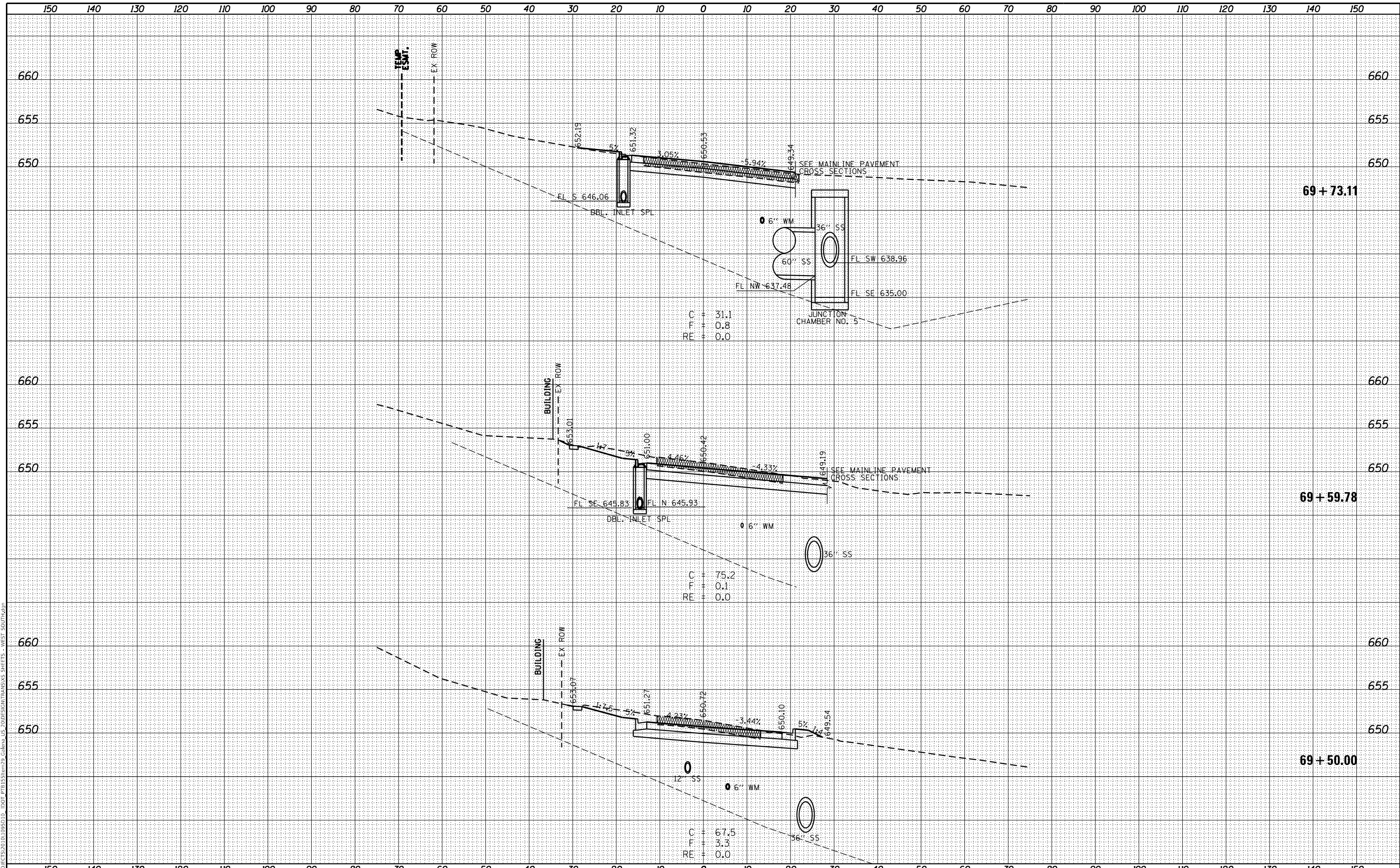
SCALE: N / A SHEET 4 OF 6 SHEETS STA. 69+25.00 TO STA. 69+40.67

F.A.P. RTE.	SECTION	COUNTY	TOTAL SHEETS	SHEET NO.
301	29R-1	JO DAVIESS	679	648
			CONTRACT NO. 64880	
ILLINOIS FED. AID PROJECT				

DATE	
BY	
SURVEYED	
PLOTTED	
TEMPLATE	
AREAS	
CHECKED	
NO.	
FINAL SURVEY	
NOTE BOOK	
AREAS CHECKED	
NO.	

DATE	
BY	
SURVEYED	
PLOTTED	
TEMPLATE	
AREAS	
CHECKED	
NO.	
ORIGINAL SURVEY	
NOTE BOOK	
AREAS CHECKED	
NO.	

MODEL: Definit
 FILE NAME: S:\PROJECTS\2010\095510 - IDOT PFB E-Stream\9 - Galena US 200\SIGN\TRANSXIS SHEETS - WEST SOUTH\411



WILLET HOFMANN ASSOCIATES INC.
 ENGINEERING ARCHITECTURE LAND SURVEYING
 809 EAST 2ND STREET, DEKalb, IL 61021-0387
 T: 815-284-1330 F: 815-284-0998

USER NAME	= mslick
DESIGNED	- AMF
DRAWN	- TJA
CHECKED	- GFS
DATE	- 5/22/20
REVISIONS	
REVISED	-
REVISED	-
REVISED	-
REVISED	-

STATE OF ILLINOIS
DEPARTMENT OF TRANSPORTATION

WEST STREET - SOUTH
CROSS SECTIONS

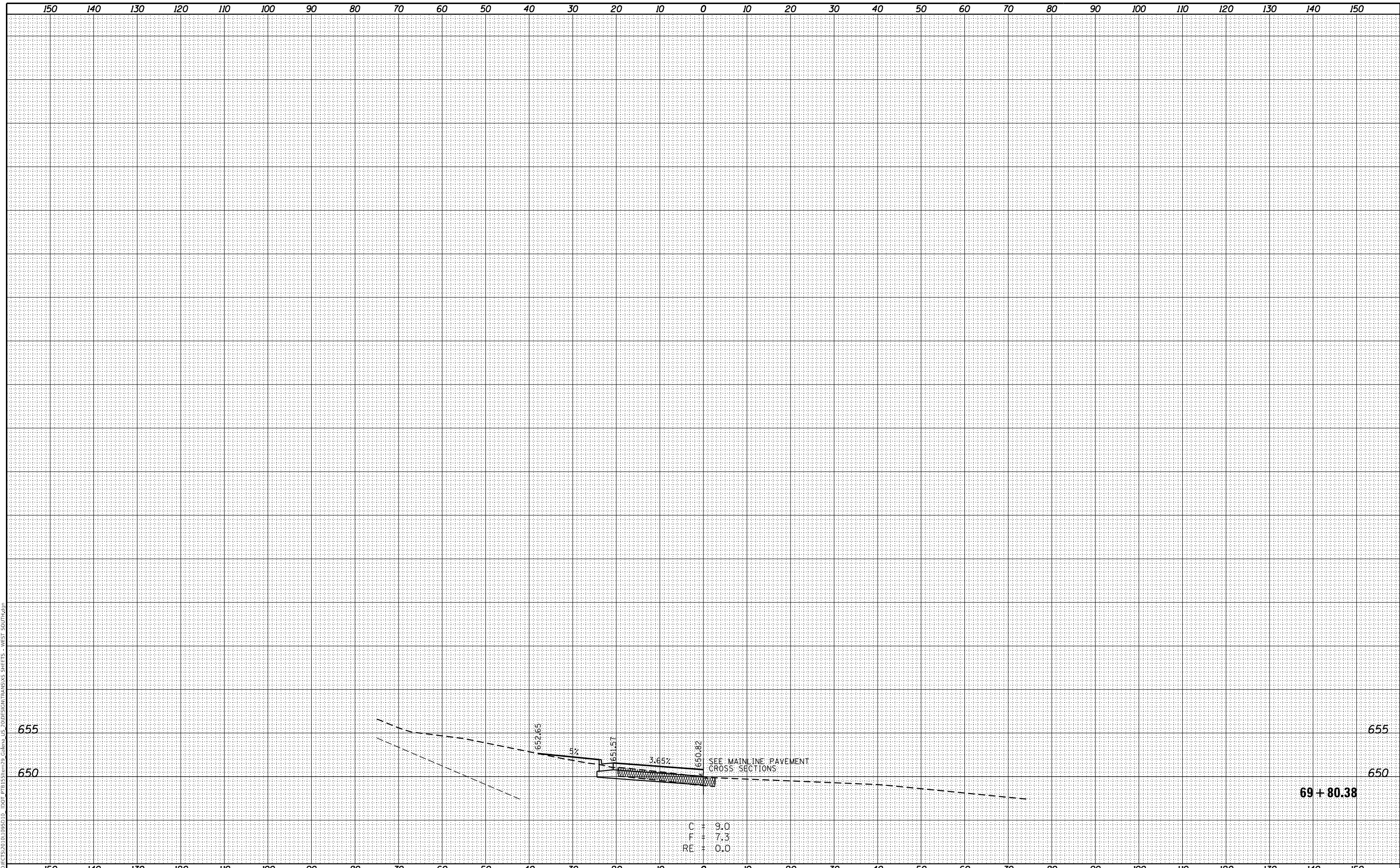
SCALE: N / A SHEET 5 OF 6 SHEETS STA. 69+50.00 TO STA. 69+73.11

F.A.P. RTE.	SECTION	COUNTY	TOTAL SHEETS	SHEET NO.
301	29R-1	JO DAVISSL	679	649
			CONTRACT NO. 64880	
ILLINOIS FED. AID PROJECT				

FINAL SURVEY NO.	SURVEYED AREAS	BY	DATE
NOTE BOOK	PLOTTED		
TEMPLATE	AREAS CHECKED		

ORIGINAL SURVEY NO.	SURVEYED AREAS	BY	DATE
NOTE BOOK	PLOTTED		
TEMPLATE	AREAS CHECKED		

MODEL: Default
 FILE NAME: S:\PROJECTS\2010\095510 - IDOT PFB\5510\29-Galena US 200P\SIGN\TRANSXS SHEETS - WEST SOUTH\01.dwg



C = 9.0
 F = 7.3
 RE = 0.0

69 + 80.38



USER NAME = mslick	DESIGNED - AMF	REVISED -
	DRAWN - TJA	REVISED -
PLOT SCALE = 240,0000' / ft.	CHECKED - GFS	REVISED -
PLOT DATE = 10/15/2021	DATE - 5/22/20	REVISED -

**STATE OF ILLINOIS
 DEPARTMENT OF TRANSPORTATION**

**WEST STREET - SOUTH
 CROSS SECTIONS**

SCALE: N / A SHEET 6 OF 6 SHEETS STA. 69+80.38 TO STA. 69+80.38

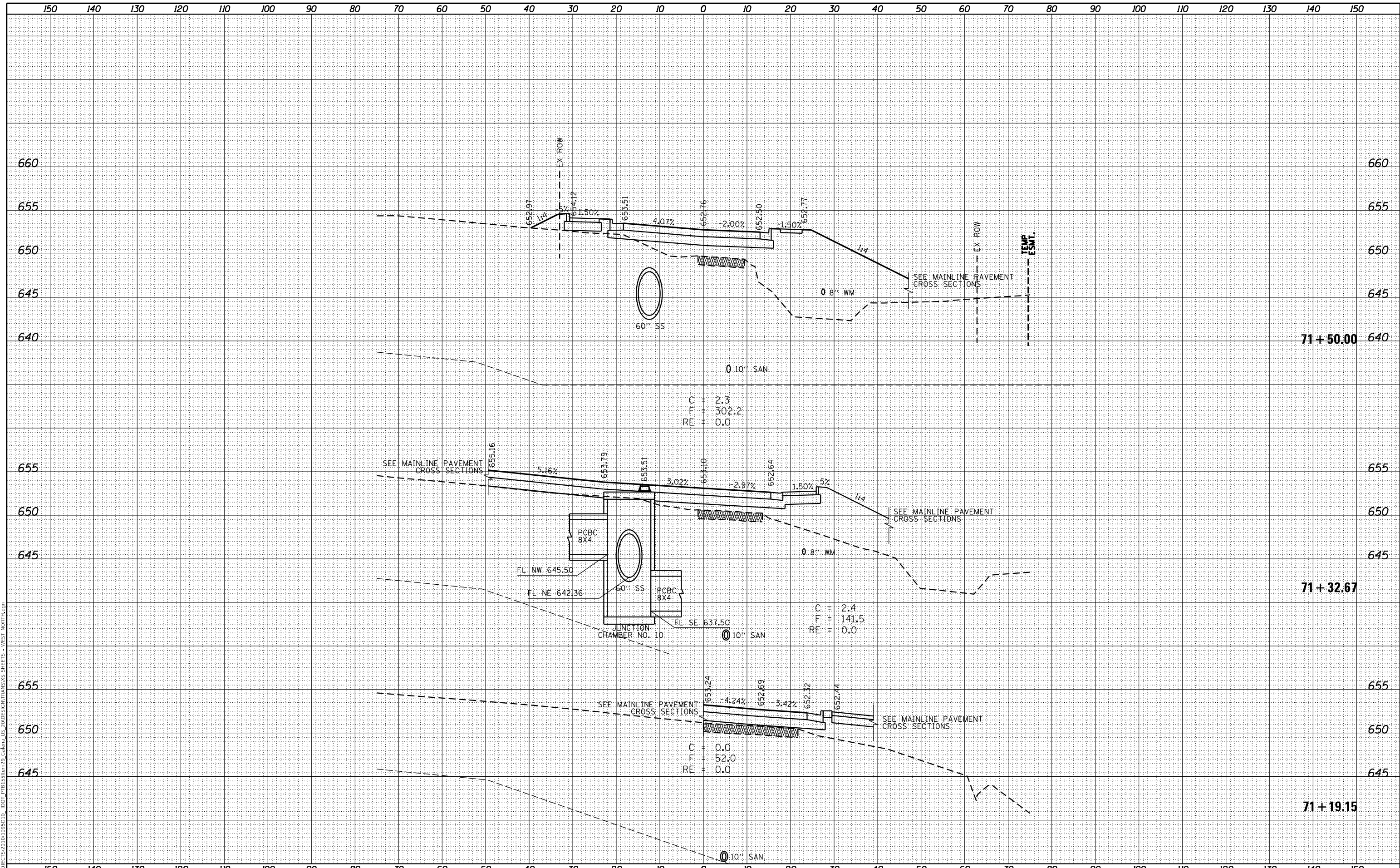
F.A.P. RTE.	SECTION	COUNTY	TOTAL SHEETS	SHEET NO.
301	29R-1	JO DAVIESS	679	650
				CONTRACT NO. 64880

ILLINOIS FED. AID PROJECT

DATE	
BY	
FINAL SURVEY NO.	
SURVEYED PLOTTED	
NOTE BOOK TEMPLATE	
AREAS CHECKED	

DATE	
BY	
ORIGINAL SURVEY NO.	
SURVEYED PLOTTED	
NOTE BOOK TEMPLATE	
AREAS CHECKED	

MODEL: Definit
 FILE NAME: S:\PROJECTS\2010\095510 - IDOT PFB\51510\95510 - IDOT PFB\51510\95510 - WEST NORTH\Job



USER NAME	= mslick
DESIGNED	- AMF
DRAWN	- TJA
CHECKED	- GFS
DATE	- 5/22/20
PLOT SCALE	= 240,000" / ft.
PLOT DATE	= 10/15/2021

REVISD	-
REVISD	-
REVISD	-
REVISD	-

STATE OF ILLINOIS
DEPARTMENT OF TRANSPORTATION

WEST STREET - NORTH
CROSS SECTIONS

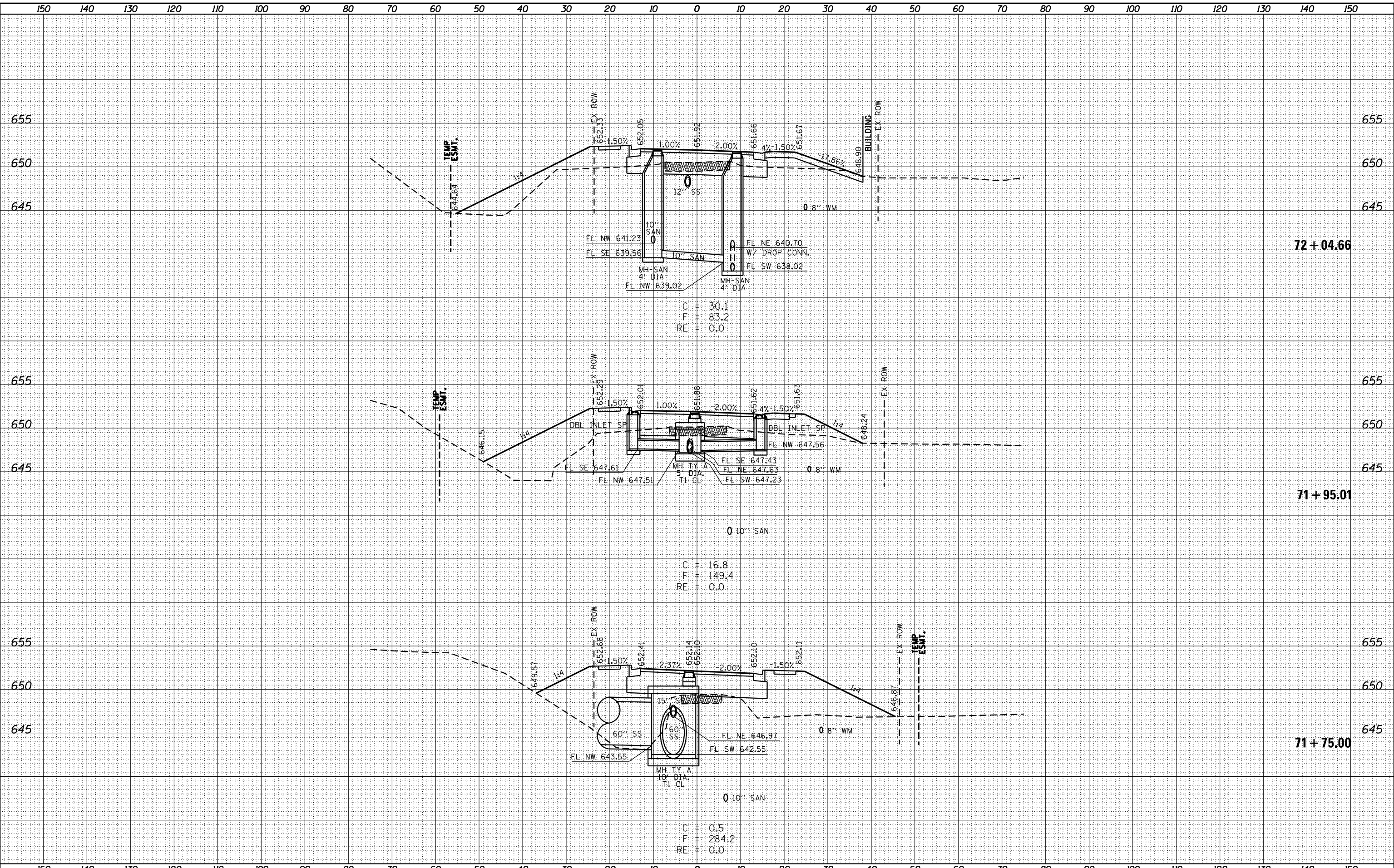
SCALE: N / A SHEET 1 OF 5 SHEETS STA. 71+19.15 TO STA. 71+50.00

F.A.P. RTE.	SECTION	COUNTY	TOTAL SHEETS	SHEET NO.
301	29R-1	JO DAVIESS	679	651
			CONTRACT NO. 64880	
ILLINOIS FED. AID PROJECT				

DATE	
BY	
ORIGINAL SURVEY	SURVEYED
NOTE BOOK	PLOTTED
NO.	TEMPLATE
	AREAS CHECKED
	AREAS CHECKED

DATE	
BY	
ORIGINAL SURVEY	SURVEYED
NOTE BOOK	PLOTTED
NO.	TEMPLATE
	AREAS CHECKED
	AREAS CHECKED

MODEL: Definit
 FILE NAME: S:\PROJECTS\2010\095510 - IDOT PFB E-Stream99 Galena US 200P SIGN TRANSXS SHEETS - WEST NORTH\Jpn



USER NAME	= mslick
DESIGNED	- AMF
DRAWN	- TJA
CHECKED	- GFS
DATE	- 5/22/20
PLOT SCALE	= 240,0000' / ft.
PLOT DATE	= 10/15/2021

REVISED	-
REVISED	-
REVISED	-
REVISED	-

**STATE OF ILLINOIS
DEPARTMENT OF TRANSPORTATION**

**WEST STREET - NORTH
CROSS SECTIONS**

SCALE: N / A SHEET 2 OF 5 SHEETS STA. 71+75.00 TO STA. 72+04.66

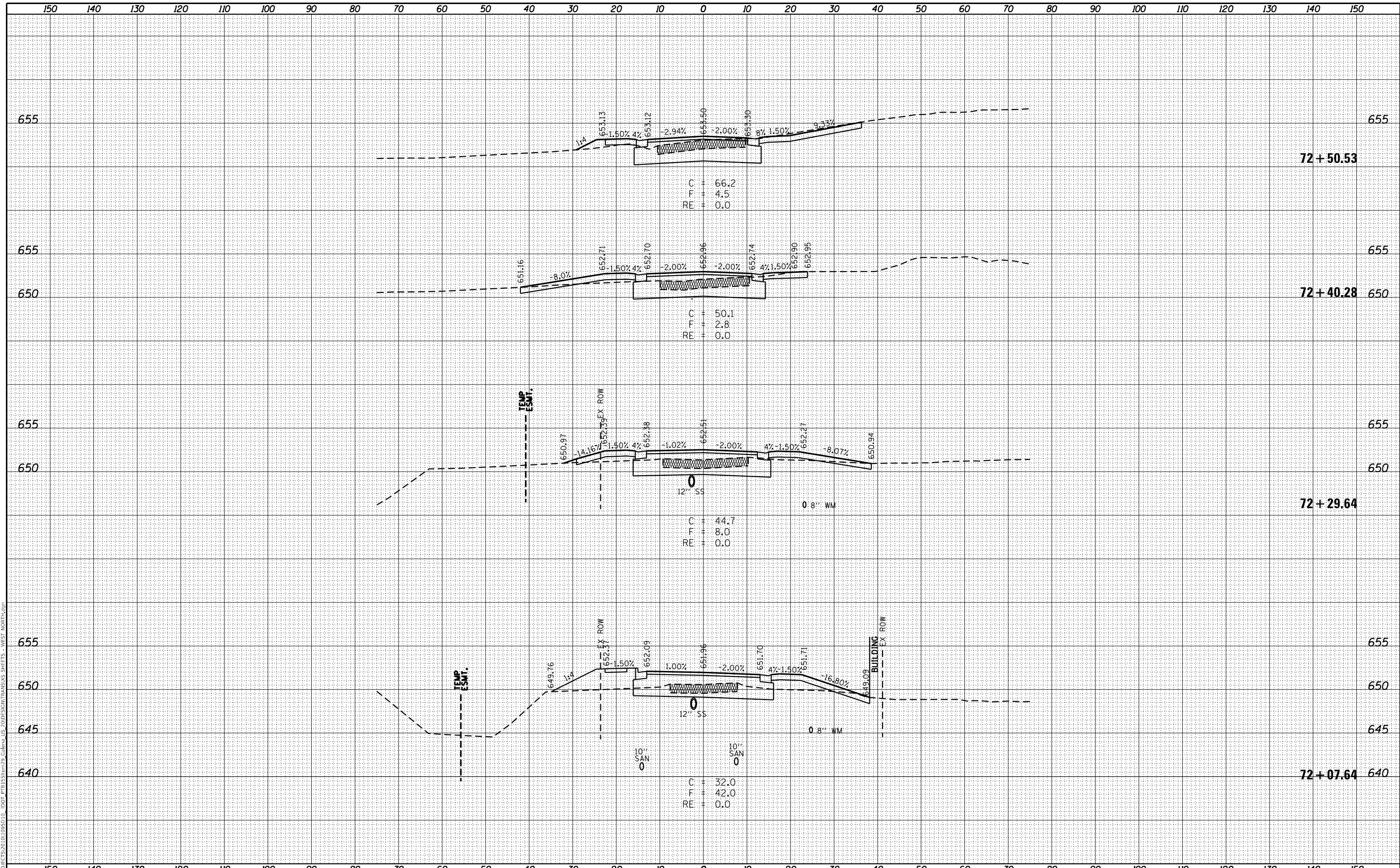
F.A.P. RTE.	SECTION	COUNTY	TOTAL SHEETS	SHEET NO.
301	29R-1	JO DAVISS	679	652
			CONTRACT NO. 64880	

ILLINOIS FED. AID PROJECT

FINAL SURVEY	SURVEYED	DATE
NOTE BOOK	PLOTTED	
NO.	TEMPLATE	
	AREAS CHECKED	

ORIGINAL SURVEY	SURVEYED	DATE
NOTE BOOK	PLOTTED	
NO.	TEMPLATE	
	AREAS CHECKED	

MODEL: Definit
 FILE NAME: S:\PROJECTS\2010\095510 - IDOT PFB\ES\29-Galena US 200\SIGN\TRANSXIS SHEETS - WEST NORTH.dgn



USER NAME	= mslick
DESIGNED	- AMF
DRAWN	- TJA
CHECKED	- GFS
DATE	- 5/22/20
PLOT SCALE	= 240,0000' / ft.
PLOT DATE	= 10/15/2021

DESIGNED	-	REVISED	-
DRAWN	-	REVISED	-
CHECKED	-	REVISED	-
DATE	-	REVISED	-

STATE OF ILLINOIS
DEPARTMENT OF TRANSPORTATION

WEST STREET - NORTH
CROSS SECTIONS

SCALE: N / A SHEET 3 OF 5 SHEETS STA. 72+07.64 TO STA. 72+50.53

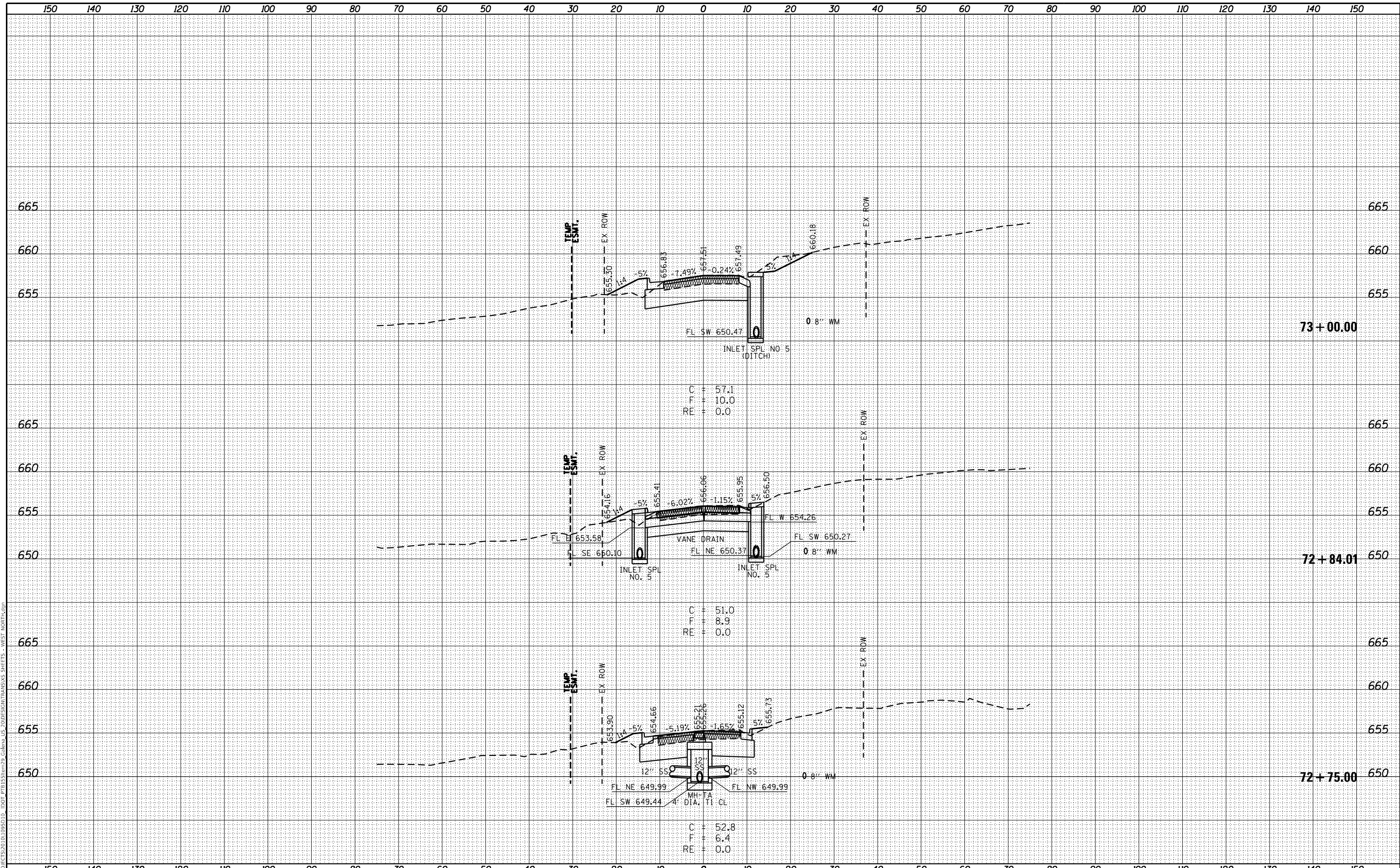
F.A.P. RTE.	SECTION	COUNTY	TOTAL SHEETS	SHEET NO.
301	29R-1	JO DAVISS	679	653
			CONTRACT NO. 64880	

ILLINOIS FED. AID PROJECT

FINAL SURVEY NO.	SURVEYED	DATE
NOTE BOOK	PLOTTED	
AREAS CHECKED	TEMPLATE	
	AREAS	
	CHECKED	

ORIGINAL SURVEY NO.	SURVEYED	DATE
NOTE BOOK	PLOTTED	
AREAS CHECKED	TEMPLATE	
	AREAS	
	CHECKED	

MODEL: Definit
 FILE NAME: S:\PROJECTS\2010\095510 - IDOT PFB\ESMT\99 Galena US 200\DESIGN\TRANSXS SHEETS - WEST NORTH\Jpn



USER NAME = mslick	DESIGNED - AMF	REVISED -
	DRAWN - TJA	REVISED -
PLOT SCALE = 240,0000' / ft.	CHECKED - GFS	REVISED -
PLOT DATE = 10/15/2021	DATE - 5/22/20	REVISED -

STATE OF ILLINOIS
DEPARTMENT OF TRANSPORTATION

WEST STREET - NORTH
CROSS SECTIONS

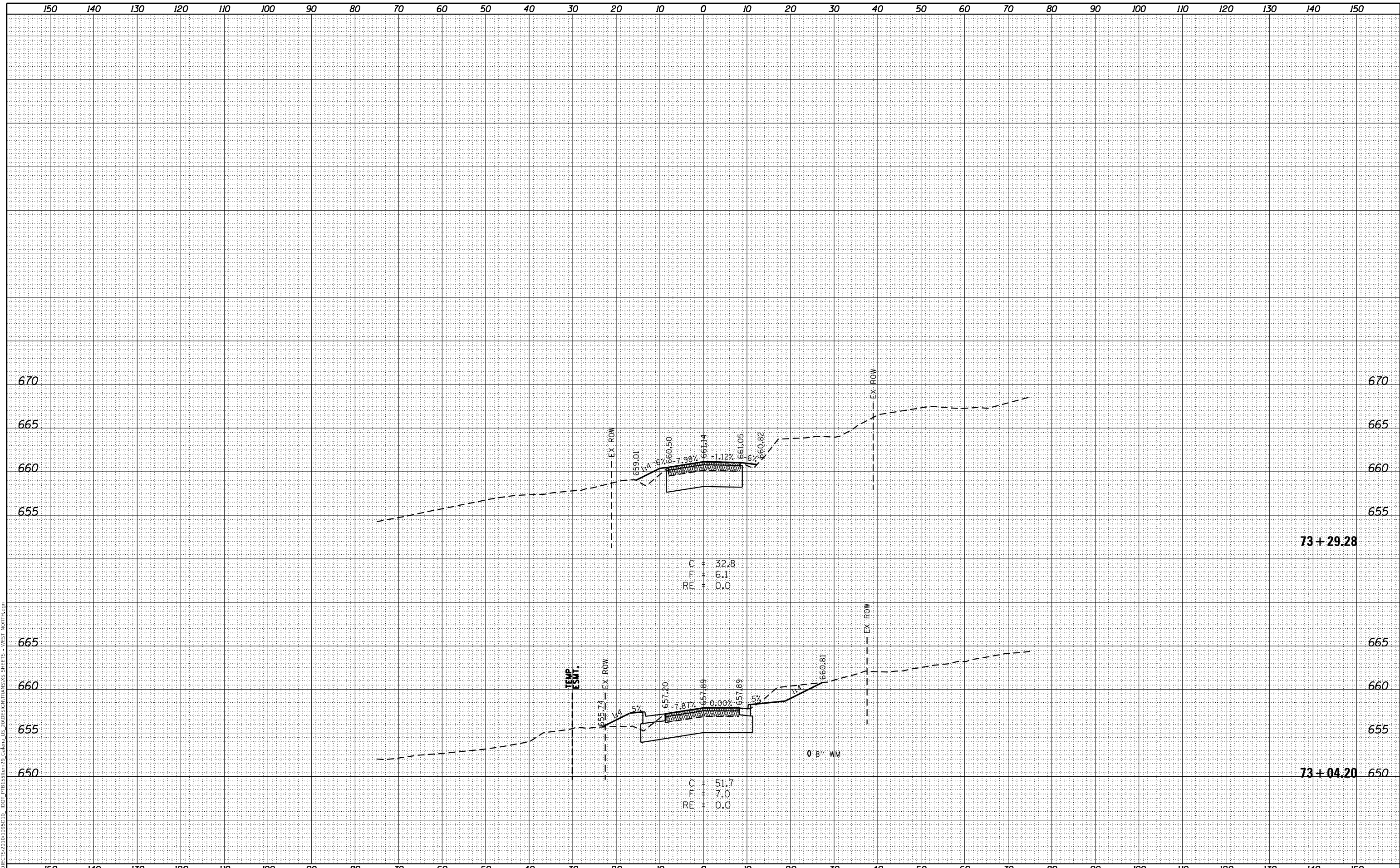
SCALE: N / A SHEET 4 OF 5 SHEETS STA. 72+75.00 TO STA. 73+00.00

F.A.P. RTE. 301	SECTION 29R-1	COUNTY JO DAVIESS	TOTAL SHEETS 679	SHEET NO. 654
			CONTRACT NO. 64880	
ILLINOIS FED. AID PROJECT				

FINAL SURVEY NO.	SURVEYED	DATE
NOTE BOOK	PLOTTED	
AREAS CHECKED	TEMPLATE	
	AREAS CHECKED	

ORIGINAL SURVEY NO.	SURVEYED	DATE
NOTE BOOK	PLOTTED	
AREAS CHECKED	TEMPLATE	
	AREAS CHECKED	

MODEL: Definit
 FILE NAME: S:\PROJECTS\2010\095510 - IDOT PFB\ESTIM\29 Galena US 200\DESIGN\TRANS\XSS SHEETS - WEST NORTH.dgn



USER NAME = mslick	DESIGNED - AMF	REVISED -
	DRAWN - TJA	REVISED -
PLOT SCALE = 240,000' / ft.	CHECKED - GFS	REVISED -
PLOT DATE = 10/15/2021	DATE - 5/22/20	REVISED -

**STATE OF ILLINOIS
 DEPARTMENT OF TRANSPORTATION**

**WEST STREET - NORTH
 CROSS SECTIONS**

SCALE: N / A SHEET 5 OF 5 SHEETS STA. 73+04.20 TO STA. 73+29.28

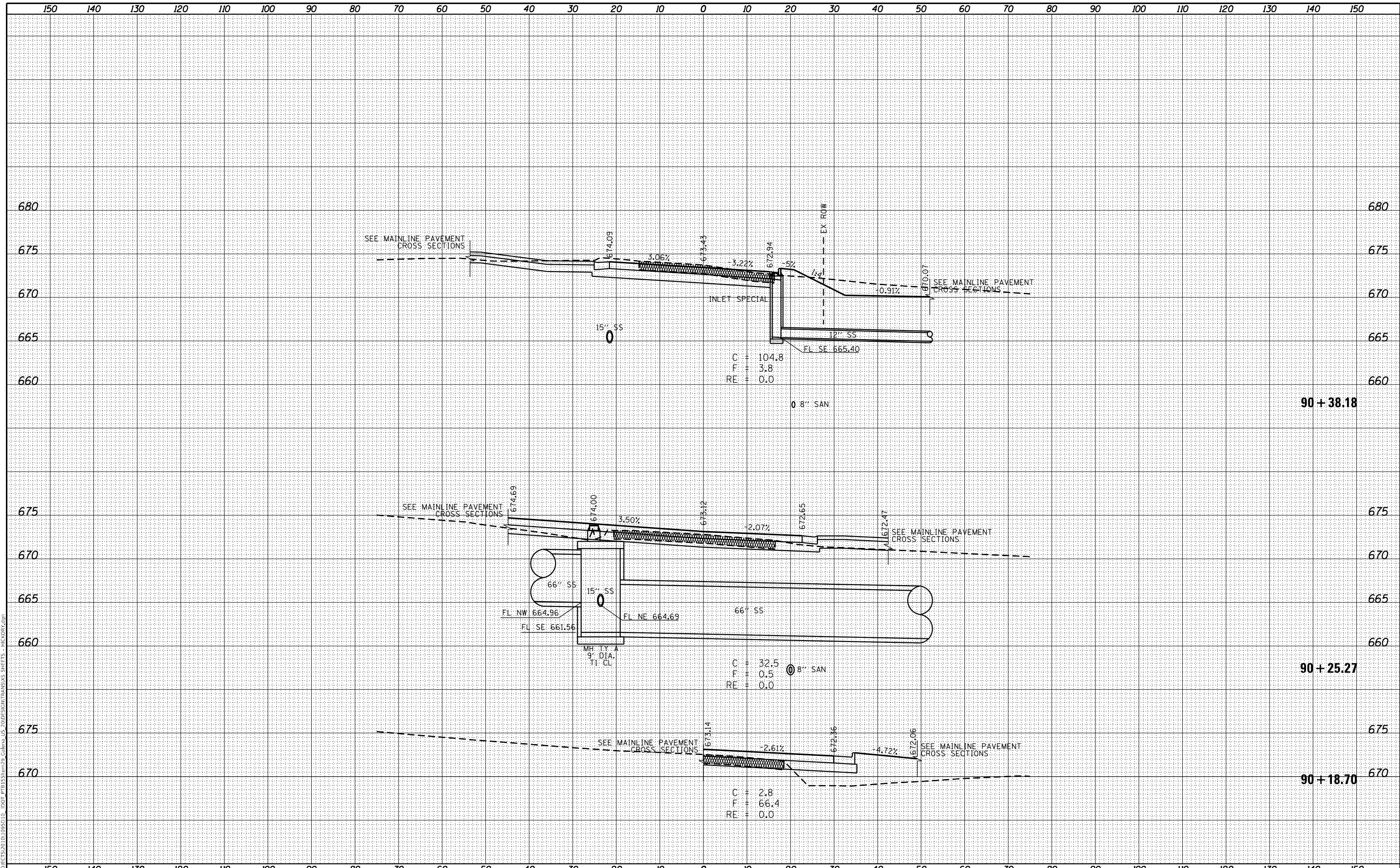
F.A.P. RTE.	SECTION	COUNTY	TOTAL SHEETS	SHEET NO.
301	29R-1	JO DAVIESS	679	655
CONTRACT NO. 64880				

ILLINOIS FED. AID PROJECT

FINAL SURVEY	SURVEYED	DATE
NOTE BOOK	PLOTTED	
NO.	TEMPLATE	
	AREAS	
	CHECKED	

ORIGINAL SURVEY	SURVEYED	DATE
NOTE BOOK	PLOTTED	
NO.	TEMPLATE	
	AREAS	
	CHECKED	

MODEL: Definit
 FILE NAME: S:\PROJECTS\2010\095510 - IDOT PFB\ESTIM\29 Galena US 200\DESIGN\TRANSXS SHEETS - HICKORY.dgn



USER NAME = mslick	DESIGNED - AMF	REVISD -
	DRAWN - TJA	REVISD -
PLOT SCALE = 240,000' / ft.	CHECKED - GFS	REVISD -
PLOT DATE = 10/15/2021	DATE - 5/22/20	REVISD -

**STATE OF ILLINOIS
DEPARTMENT OF TRANSPORTATION**

**HICKORY STREET
CROSS SECTIONS**

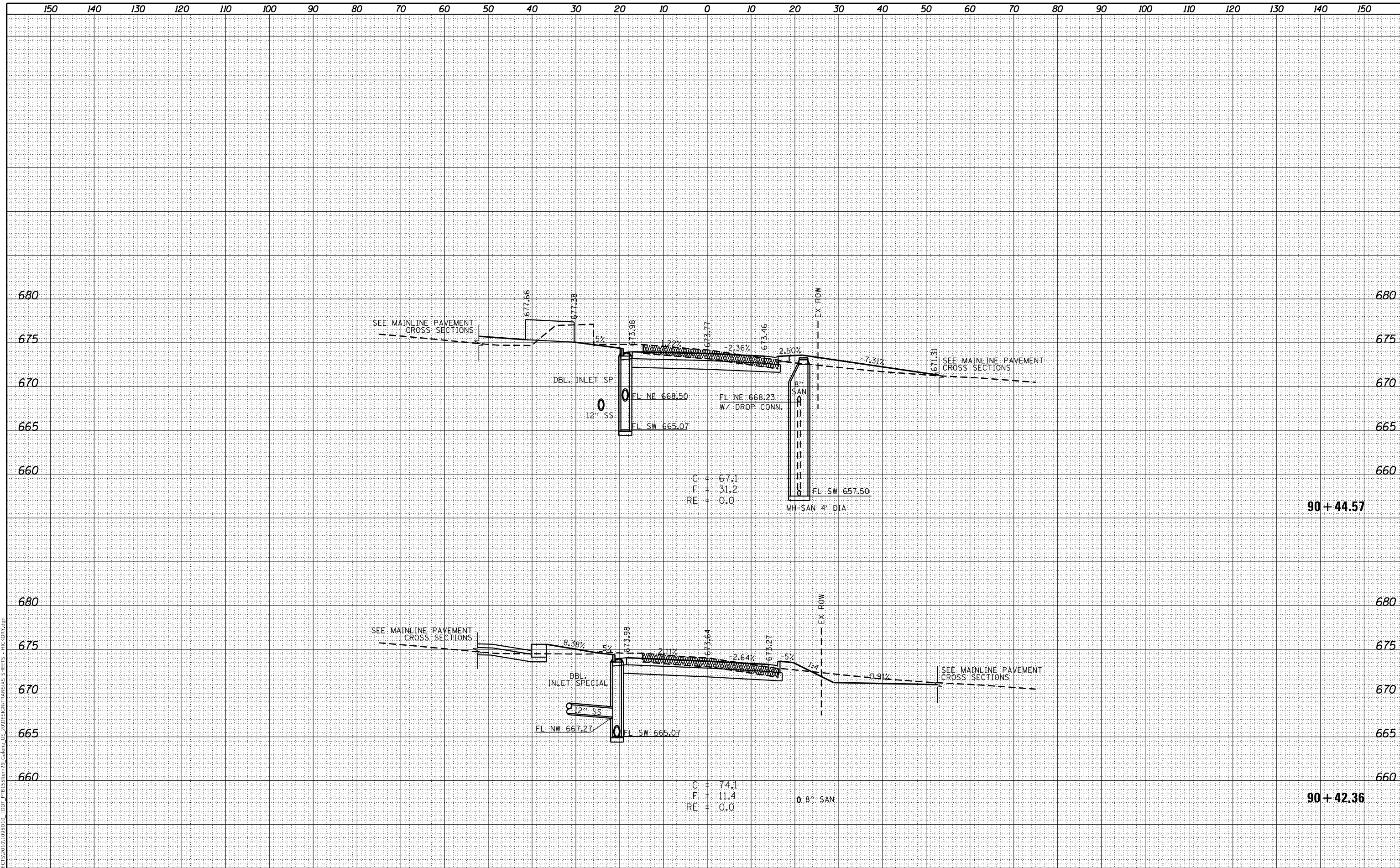
SCALE: N/A SHEET 1 OF 5 SHEETS STA. 90+18.70 TO STA. 90+38.18

F.A.P. RTE. 301	SECTION 29R-1	COUNTY JO DAVISSL	TOTAL SHEETS 679	SHEET NO. 656
CONTRACT NO. 64880			ILLINOIS FED. AID PROJECT	

DATE	
BY	
FINAL SURVEY	SURVEYED
NOTE BOOK	PLOTTED
NO.	TEMPLATE
	AREAS CHECKED

DATE	
BY	
ORIGINAL SURVEY	SURVEYED
NOTE BOOK	PLOTTED
NO.	TEMPLATE
	AREAS CHECKED

MODEL: Definit
 FILE NAME: S:\PROJECTS\2010\095510 - IDOT PFB\ESTIM\29_Galena_US-200\DESIGN\TRANS\SS SHEETS - HICKORY.dgn



USER NAME	= mslick
DESIGNED	- AMF
DRAWN	- TJA
CHECKED	- GFS
DATE	- 5/22/20
PLOT SCALE	= 240,0000' / ft.
PLOT DATE	= 10/15/2021

REVISED	-
REVISED	-
REVISED	-
REVISED	-

STATE OF ILLINOIS
 DEPARTMENT OF TRANSPORTATION

HICKORY STREET
 CROSS SECTIONS

SCALE: N / A SHEET 2 OF 5 SHEETS STA. 90+42.36 TO STA. 90+44.57

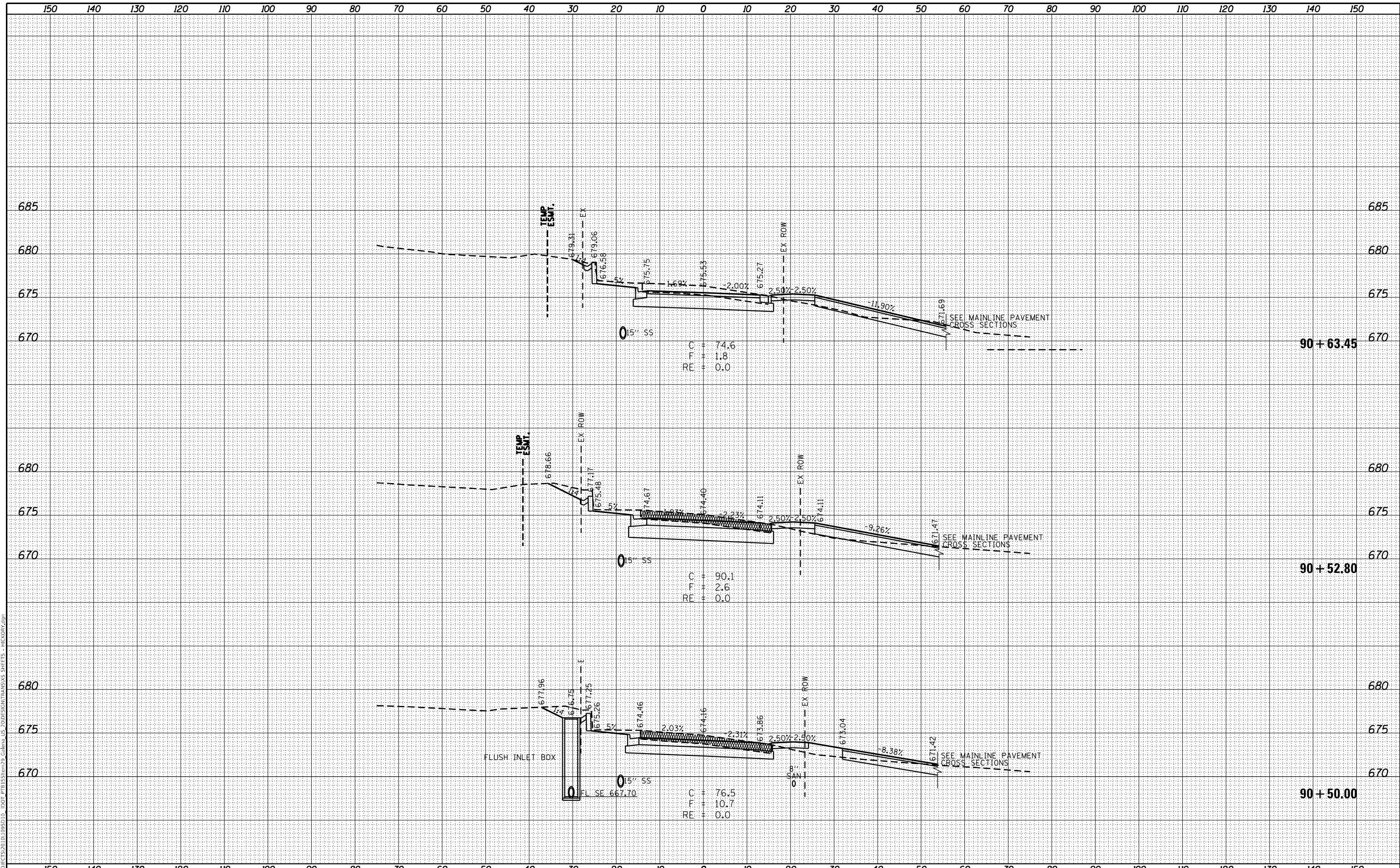
F.A.P. RTE.	SECTION	COUNTY	TOTAL SHEETS	SHEET NO.
301	29R-1	JO DAVIESS	679	657
			CONTRACT NO. 64880	

ILLINOIS FED. AID PROJECT

FINAL SURVEY NO.	SURVEYED	DATE
NOTE BOOK	PLOTTED	
AREAS CHECKED	TEMPLATE	
	AREAS	

ORIGINAL SURVEY NO.	SURVEYED	DATE
NOTE BOOK	PLOTTED	
AREAS CHECKED	TEMPLATE	
	AREAS	

MODEL: Definit
 FILE NAME: S:\PROJECTS\2010\095510 - IDOT P1B15\Plan\99 - Gallena US 200\DESIGN\TRANS\SS SHEETS - HICKORY.dgn



WILLET HOFMANN ASSOCIATES INC.
 ENGINEERING ARCHITECTURE LAND SURVEYING
 809 EAST 2ND STREET, DENVER, CO 80202-3387
 TEL: 303.733.4330 FAX: 303.733.4330

USER NAME = mslick	DESIGNED - AMF	REVISD -
	DRAWN - TJA	REVISD -
PLOT SCALE = 240,0000' / ft.	CHECKED - GFS	REVISD -
PLOT DATE = 10/15/2021	DATE - 5/22/20	REVISD -

**STATE OF ILLINOIS
 DEPARTMENT OF TRANSPORTATION**

**HICKORY STREET
 CROSS SECTIONS**

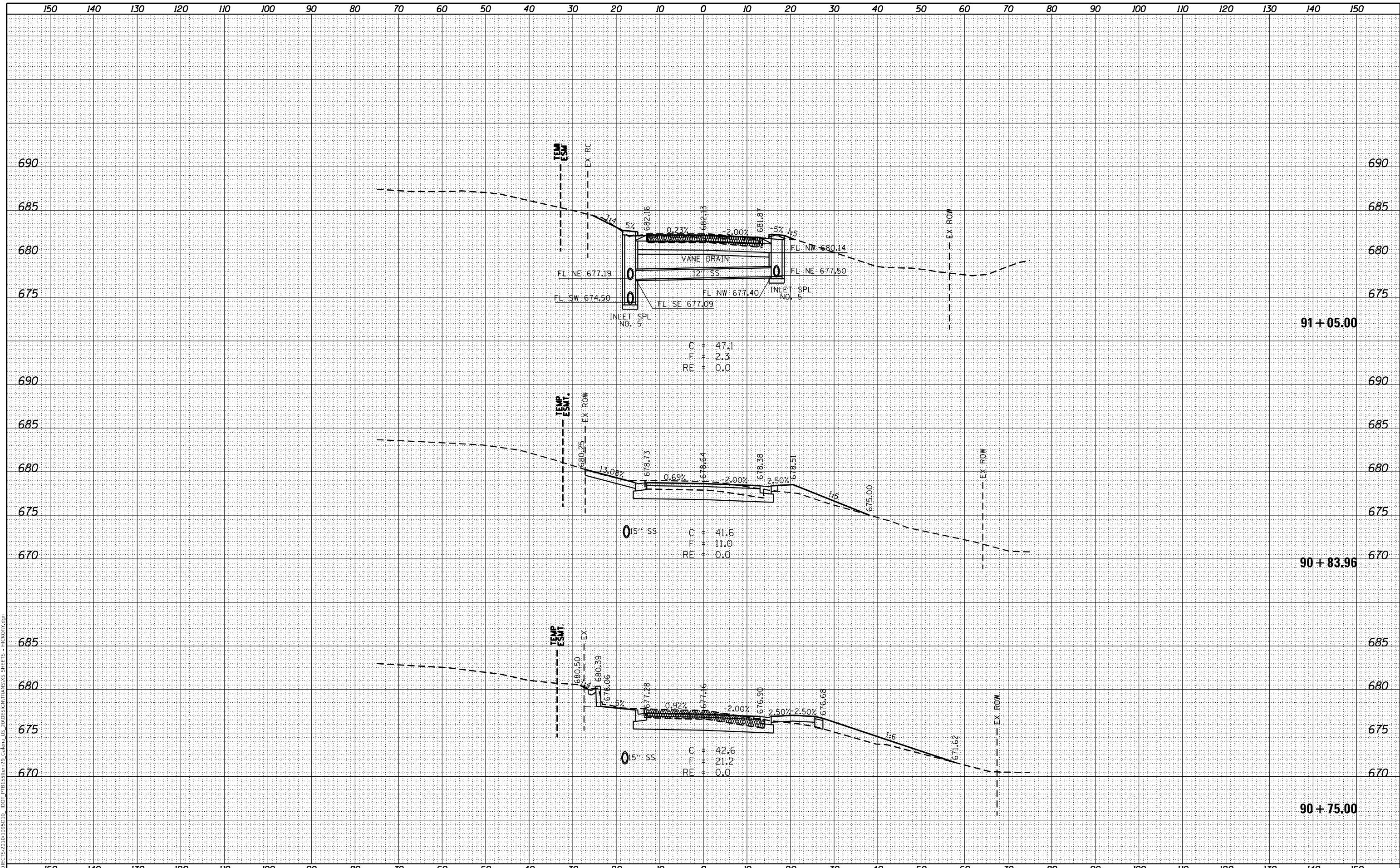
SCALE: N / A SHEET 3 OF 5 SHEETS STA. 90+50.00 TO STA. 90+63.45

F.A.P. RTE. 301	SECTION 29R-1	COUNTY JO DAVIENS	TOTAL SHEETS 679	SHEET NO. 658
			CONTRACT NO. 64880	
ILLINOIS FED. AID PROJECT				

DATE	
BY	
SURVEYED	
PLOTTED	
TEMPLATE	
NOTE BOOK	
AREAS CHECKED	
NO.	

DATE	
BY	
SURVEYED	
PLOTTED	
TEMPLATE	
NOTE BOOK	
AREAS CHECKED	
NO.	

MODEL: Default
 FILE NAME: S:\PROJECTS\2010\095510 - IDOT P1B15\Plan\29_Galena US 200\DESIGN\TRANS\SS SHEETS - HICKORY.dgn



C = 47.1
 F = 2.3
 RE = 0.0

15" SS
 C = 41.6
 F = 11.0
 RE = 0.0

15" SS
 C = 42.6
 F = 21.2
 RE = 0.0



USER NAME = mslick	DESIGNED - AMF	REVISED -
	DRAWN - TJA	REVISED -
PLOT SCALE = 240,0000' / ft.	CHECKED - GFS	REVISED -
PLOT DATE = 10/15/2021	DATE - 5/22/20	REVISED -

STATE OF ILLINOIS
 DEPARTMENT OF TRANSPORTATION

HICKORY STREET
 CROSS SECTIONS

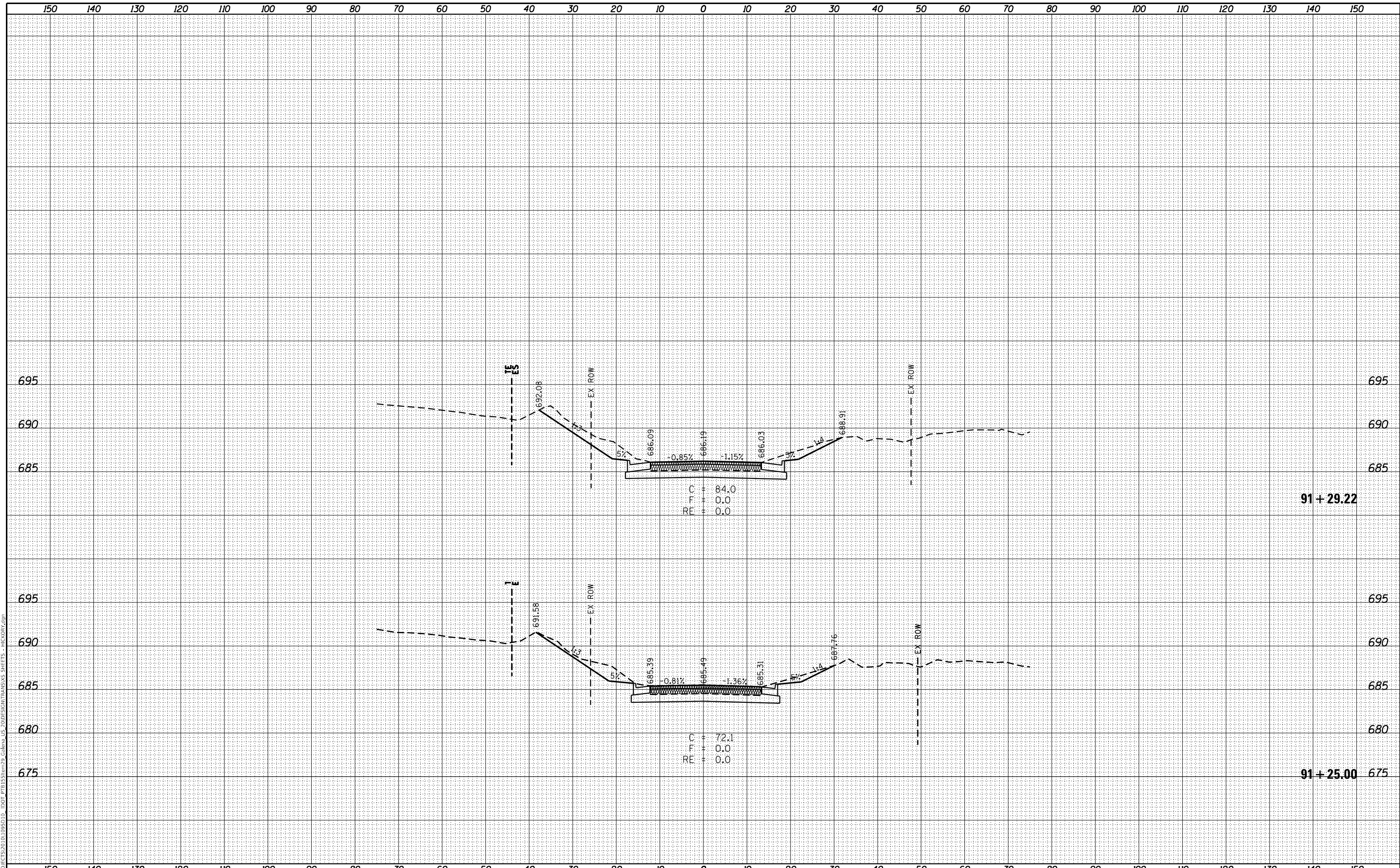
SCALE: N / A SHEET 4 OF 5 SHEETS STA. 90+75.00 TO STA. 91+05.00

F.A.P. RTE. 301	SECTION 29R-1	COUNTY JO DAVIESS	TOTAL SHEETS 679	SHEET NO. 659
			CONTRACT NO. 64880	
ILLINOIS FED. AID PROJECT				

FINAL SURVEY NO.	SURVEYED	DATE
NOTE BOOK	PLOTTED	
AREAS CHECKED	TEMPLATE	
	AREAS CHECKED	

ORIGINAL SURVEY NO.	SURVEYED	DATE
NOTE BOOK	PLOTTED	
AREAS CHECKED	TEMPLATE	
	AREAS CHECKED	

MODEL: Default
 FILE NAME: S:\PROJECTS\2010\095510 - IDOT P1B15\29-Galena US 200\DESIGN\TRANS\XSS SHEETS - HICKORY.dgn



C = 84.0
 F = 0.0
 RE = 0.0

C = 72.1
 F = 0.0
 RE = 0.0



USER NAME = mslick	DESIGNED - AMF	REVISED -
	DRAWN - TJA	REVISED -
PLOT SCALE = 240,0000' / ft.	CHECKED - GFS	REVISED -
PLOT DATE = 10/15/2021	DATE - 5/22/20	REVISED -

**STATE OF ILLINOIS
 DEPARTMENT OF TRANSPORTATION**

**HICKORY STREET
 CROSS SECTIONS**

SCALE: N / A SHEET 5 OF 5 SHEETS STA. 91+25.00 TO STA. 91+29.22

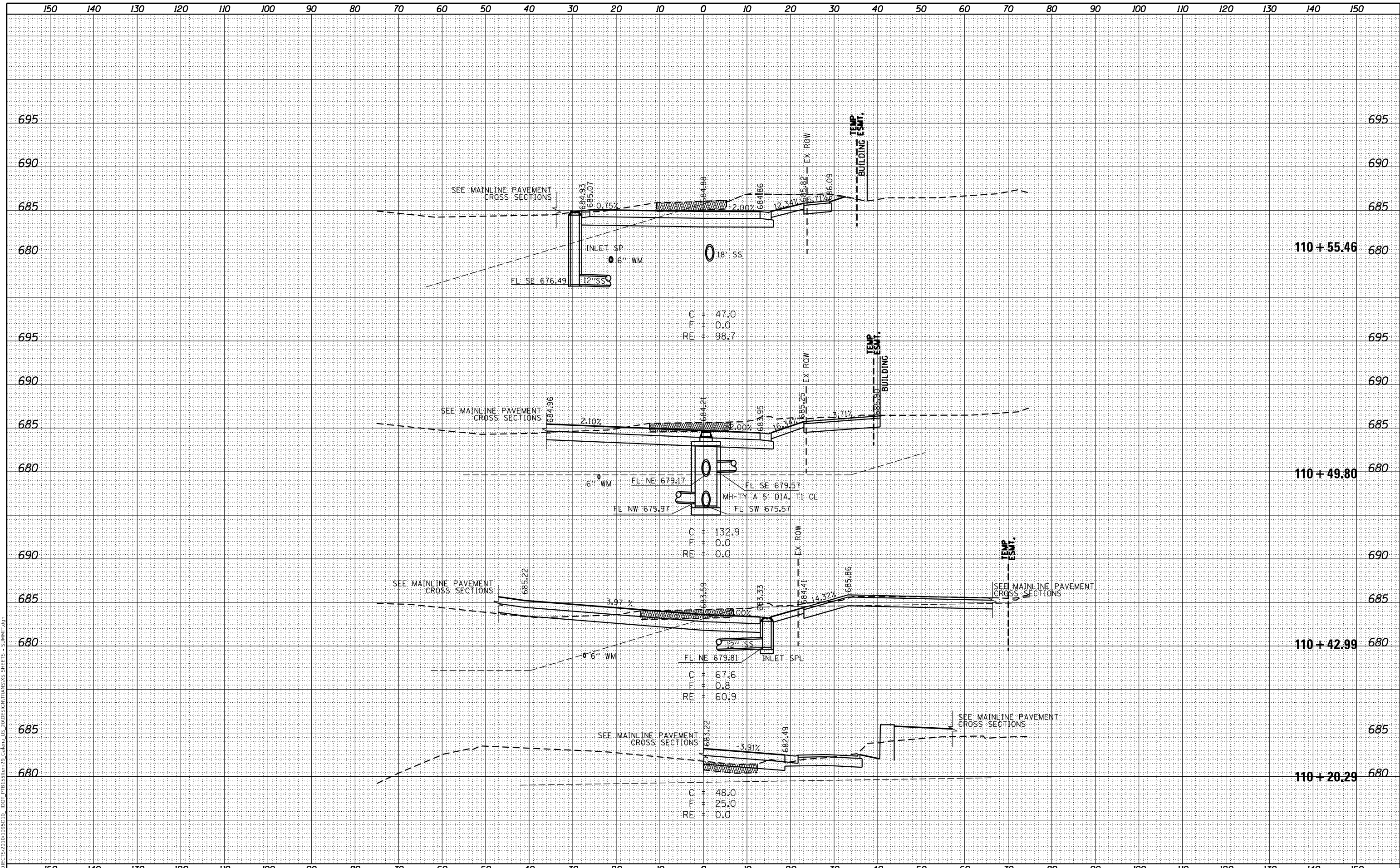
F.A.P. RTE.	SECTION	COUNTY	TOTAL SHEETS	SHEET NO.
301	29R-1	JO DAVIESS	679	660
				CONTRACT NO. 64880

ILLINOIS FED. AID PROJECT

DATE	
BY	
SURVEYED	
PLOTTED	
TEMPLATE	
AREAS	
CHECKED	
NO.	
FINAL SURVEY	
NOTE BOOK	
AREAS CHECKED	
NO.	

DATE	
BY	
SURVEYED	
PLOTTED	
TEMPLATE	
AREAS	
CHECKED	
NO.	
ORIGINAL SURVEY	
NOTE BOOK	
AREAS CHECKED	
NO.	

MODEL: Definit
 FILE NAME: S:\PROJECTS\2010\095510 - IDOT PFB\ESTIM\29_Galena_US-200\DESIGN\TRANSXS\SHEETS - SUMMIT.dwg



WILLET HOFMANN ASSOCIATES INC.
 ENGINEERING ARCHITECTURE LAND SURVEYING
 809 EAST 2ND STREET, DEKal, IL 61021-0387
 T: 815-284-4330 F: 815-284-0999

USER NAME = mslick	DESIGNED - AMF	REVISED -
	DRAWN - TJA	REVISED -
PLOT SCALE = 240,0000' / ft.	CHECKED - GFS	REVISED -
PLOT DATE = 10/15/2021	DATE - 5/22/20	REVISED -

STATE OF ILLINOIS
DEPARTMENT OF TRANSPORTATION

SUMMIT STREET
CROSS SECTIONS

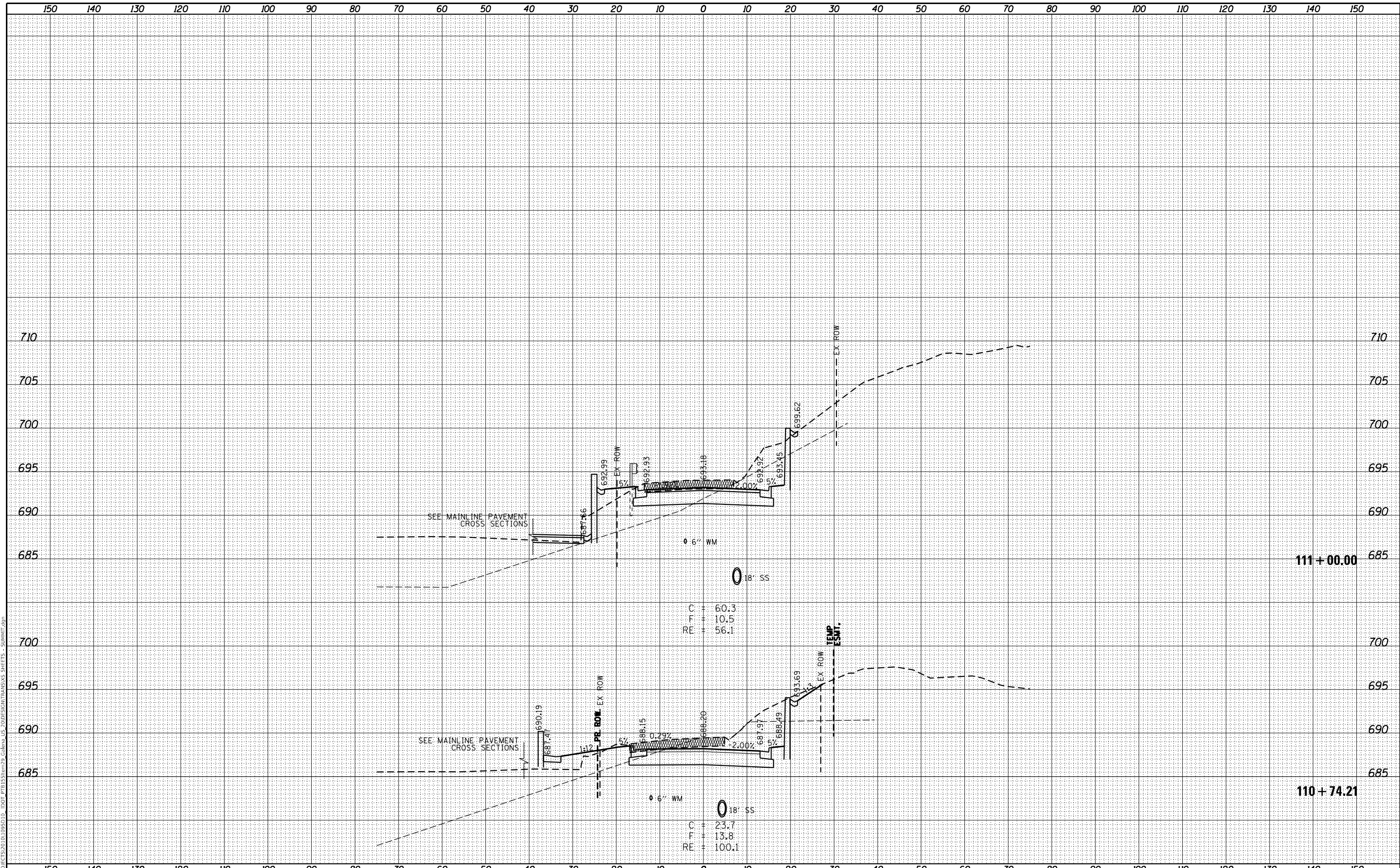
SCALE: N / A SHEET 1 OF 8 SHEETS STA. 110+20.29 TO STA. 110+55.46

F.A.P. RTE.	SECTION	COUNTY	TOTAL SHEETS	SHEET NO.
301	29R-1	JO DAVIESS	679	661
			CONTRACT NO. 64880	
ILLINOIS FED. AID PROJECT				

FINAL SURVEY NO.	SURVEYED	DATE
NOTE BOOK	PLOTTED	
AREAS	TEMPLATE	
CHECKED	AREAS	

ORIGINAL SURVEY NO.	SURVEYED	DATE
NOTE BOOK	PLOTTED	
AREAS	TEMPLATE	
CHECKED	AREAS	

MODEL: Definit
 FILE NAME: S:\PROJECTS\2010\095510 - IDOT PFB\ES\29-Galena US 200\SIGN\TRANSXS SHEETS - SUMMIT.dwg



WILLET HOFMANN ASSOCIATES INC.
 ENGINEERING ARCHITECTURE LAND SURVEYING
 809 EAST 2ND STREET, DEKal, IL 61021-0387
 T: 815-284-1330 F: 815-284-0998

USER NAME = mslick	DESIGNED - AMF	REVISED -
	DRAWN - TJA	REVISED -
PLOT SCALE = 240,0000' / ft.	CHECKED - GFS	REVISED -
PLOT DATE = 10/15/2021	DATE - 5/22/20	REVISED -

**STATE OF ILLINOIS
 DEPARTMENT OF TRANSPORTATION**

**SUMMIT STREET
 CROSS SECTIONS**

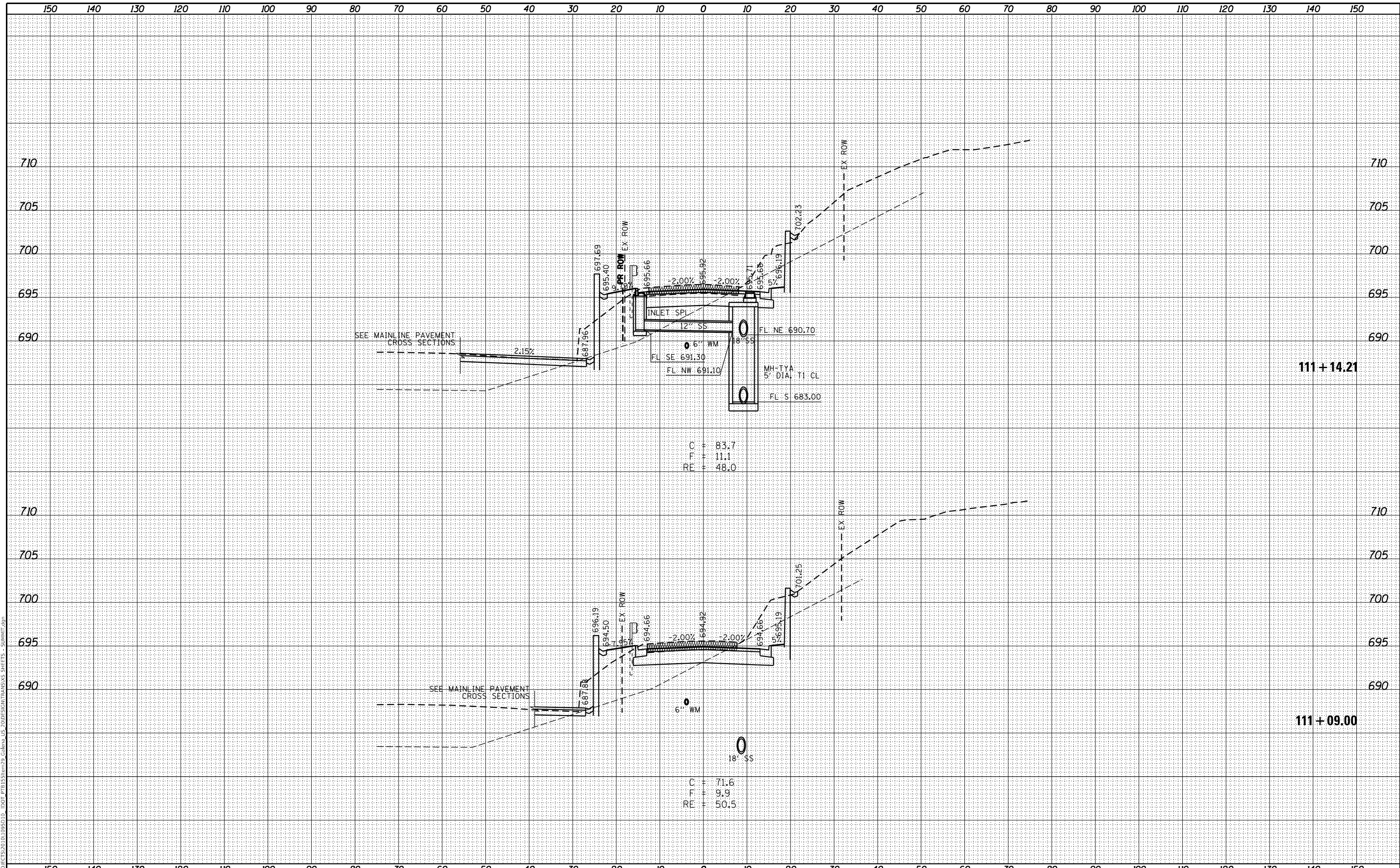
SCALE: N / A SHEET 2 OF 8 SHEETS STA. 110+74.21 TO STA. 111+00.00

F.A.P. RTE. 301	SECTION 29R-1	COUNTY JO DAVIESS	TOTAL SHEETS 679	SHEET NO. 662
			CONTRACT NO. 64880	
ILLINOIS FED. AID PROJECT				

FINAL SURVEY NO.	SURVEYED	DATE
NOTE BOOK	PLOTTED	
AREAS CHECKED	TEMPLATE	
	AREAS	

ORIGINAL SURVEY NO.	SURVEYED	DATE
NOTE BOOK	PLOTTED	
AREAS CHECKED	TEMPLATE	
	AREAS	

MODEL: Definit
 FILE NAME: S:\PROJECTS\2010\095510 - IDOT PFB\ESTIM\29 Galena US 200PDSIG\TRANS\XSS SHEETS - SUMMIT.dwg



C = 83.7
 F = 11.1
 RE = 48.0

C = 71.6
 F = 9.9
 RE = 50.5



USER NAME = mslick	DESIGNED - AMF	REVISED -
	DRAWN - TJA	REVISED -
PLOT SCALE = 240,0000' / ft.	CHECKED - GFS	REVISED -
PLOT DATE = 10/15/2021	DATE - 5/22/20	REVISED -

STATE OF ILLINOIS
 DEPARTMENT OF TRANSPORTATION

SUMMIT STREET
 CROSS SECTIONS

SCALE: N / A SHEET 3 OF 8 SHEETS STA. 111+09.00 TO STA. 111+14.21

F.A.P. RTE.	SECTION	COUNTY	TOTAL SHEETS	SHEET NO.
301	29R-1	JO DAVIESS	679	663
				CONTRACT NO. 64880

ILLINOIS FED. AID PROJECT

FINAL SURVEY NO.	SURVEYED	DATE
NOTE BOOK	PLOTTED	
AREAS	TEMPLATE	
CHECKED	AREAS	

ORIGINAL SURVEY NO.	SURVEYED	DATE
NOTE BOOK	PLOTTED	
AREAS	TEMPLATE	
CHECKED	AREAS	

MODEL: Default
 FILE NAME: S:\PROJECTS\2010\095510 - IDOT PFB\ESTIM99_Gallena_US-200PDSIGNTRANSXS SHEETS - SUMMIT.dwg



C = 97.8
 F = 7.6
 RE = 53.7

111 + 50.00

C = 63.9
 F = 17.5
 RE = 42.4

111 + 25.00



USER NAME = mslick	DESIGNED - AMF	REVISED -
	DRAWN - TJA	REVISED -
PLOT SCALE = 240,0000' / ft.	CHECKED - GFS	REVISED -
PLOT DATE = 10/15/2021	DATE - 5/22/20	REVISED -

STATE OF ILLINOIS
 DEPARTMENT OF TRANSPORTATION

SUMMIT STREET
 CROSS SECTIONS

SCALE: N / A SHEET 4 OF 8 SHEETS STA. 111+25.00 TO STA. 111+50.00

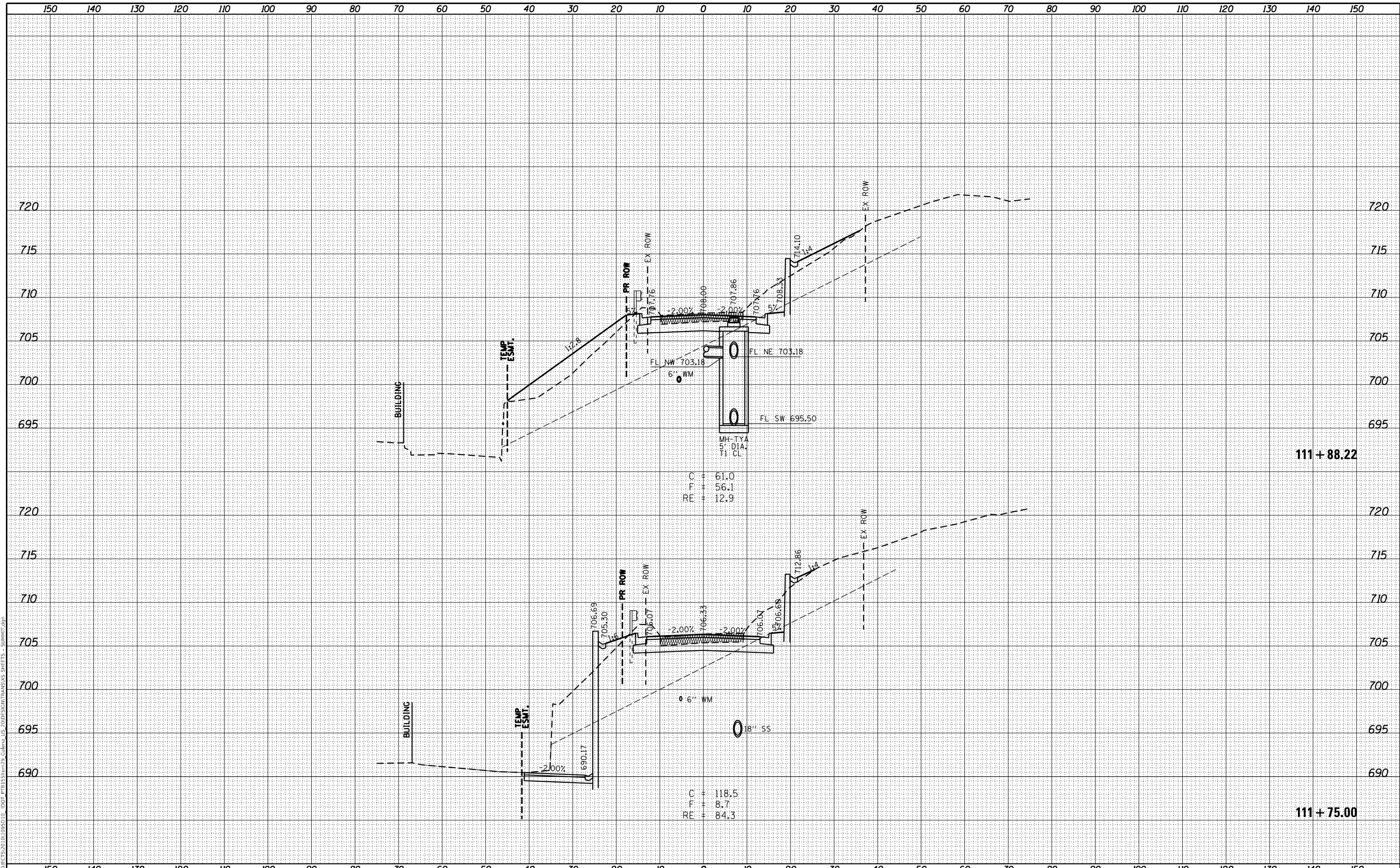
F.A.P. RTE.	SECTION	COUNTY	TOTAL SHEETS	SHEET NO.
301	29R-1	JO DAVIESS	679	664
				CONTRACT NO. 64880

ILLINOIS FED. AID PROJECT

FINAL SURVEY NO.	SURVEYED	DATE
NOTE BOOK	PLOTTED	
AREAS CHECKED	TEMPLATE	
	AREAS CHECKED	

ORIGINAL SURVEY NO.	SURVEYED	DATE
NOTE BOOK	PLOTTED	
AREAS CHECKED	TEMPLATE	
	AREAS CHECKED	

MODEL: Definit
 FILE NAME: S:\PROJECTS\2010\095510 - IDOT PFB\ESMT\29 Galena US 200\DESIGN\TRANS\XSS SHEETS - Summit.dwg



USER NAME = mslick	DESIGNED - AMF	REVISED -
	DRAWN - TJA	REVISED -
PLOT SCALE = 240,0000' / ft.	CHECKED - GFS	REVISED -
PLOT DATE = 10/15/2021	DATE - 5/22/20	REVISED -

**STATE OF ILLINOIS
DEPARTMENT OF TRANSPORTATION**

**SUMMIT STREET
CROSS SECTIONS**

SCALE: N / A SHEET 5 OF 8 SHEETS STA. 111+75.00 TO STA. 111+88.22

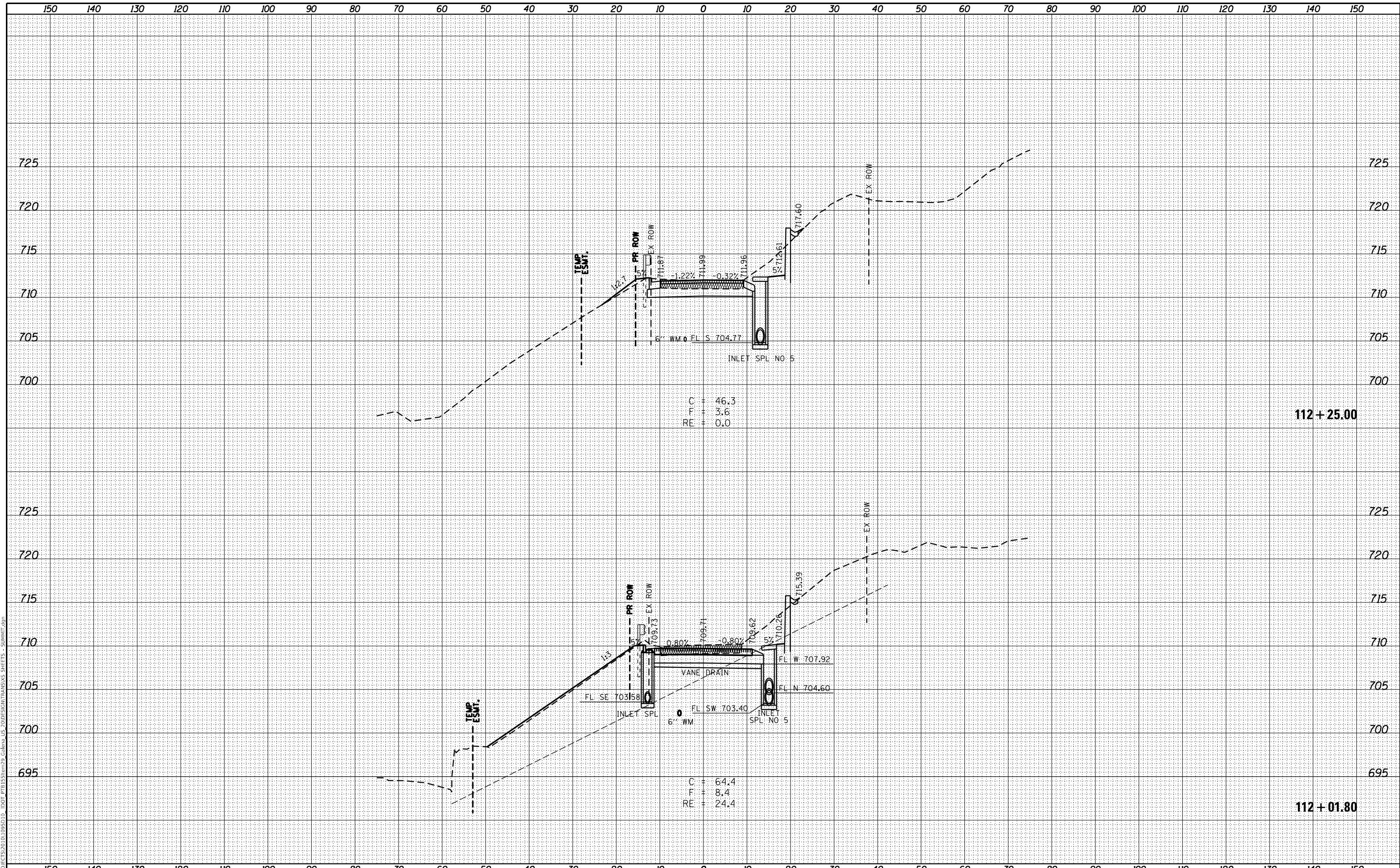
F.A.P. RTE.	SECTION	COUNTY	TOTAL SHEETS	SHEET NO.
301	29R-1	JO DAVIESS	679	665
				CONTRACT NO. 64880

ILLINOIS FED. AID PROJECT

FINAL SURVEY NO.	SURVEYED	DATE
NOTE BOOK	PLOTTED	
AREAS CHECKED	TEMPLATE	
	AREAS CHECKED	

ORIGINAL SURVEY NO.	SURVEYED	DATE
NOTE BOOK	PLOTTED	
AREAS CHECKED	TEMPLATE	
	AREAS CHECKED	

MODEL: Definit
 FILE NAME: S:\PROJECTS\2010\095510 - IDOT PFB\51512129 - Gallena US 200P\SIGN\TRANSXS\SHEETS - SUMMIT.dwg



WILLET HOFMANN ASSOCIATES INC.
 ENGINEERING ARCHITECTURE LAND SURVEYING
 809 EAST 2ND STREET, CHICAGO, IL 60601-2087
 T: 312.284.4330 F: 312.284.4000

USER NAME = mslick	DESIGNED - AMF	REVISED -
	DRAWN - TJA	REVISED -
PLOT SCALE = 240,0000' / ft.	CHECKED - GFS	REVISED -
PLOT DATE = 10/15/2021	DATE - 5/22/20	REVISED -

**STATE OF ILLINOIS
 DEPARTMENT OF TRANSPORTATION**

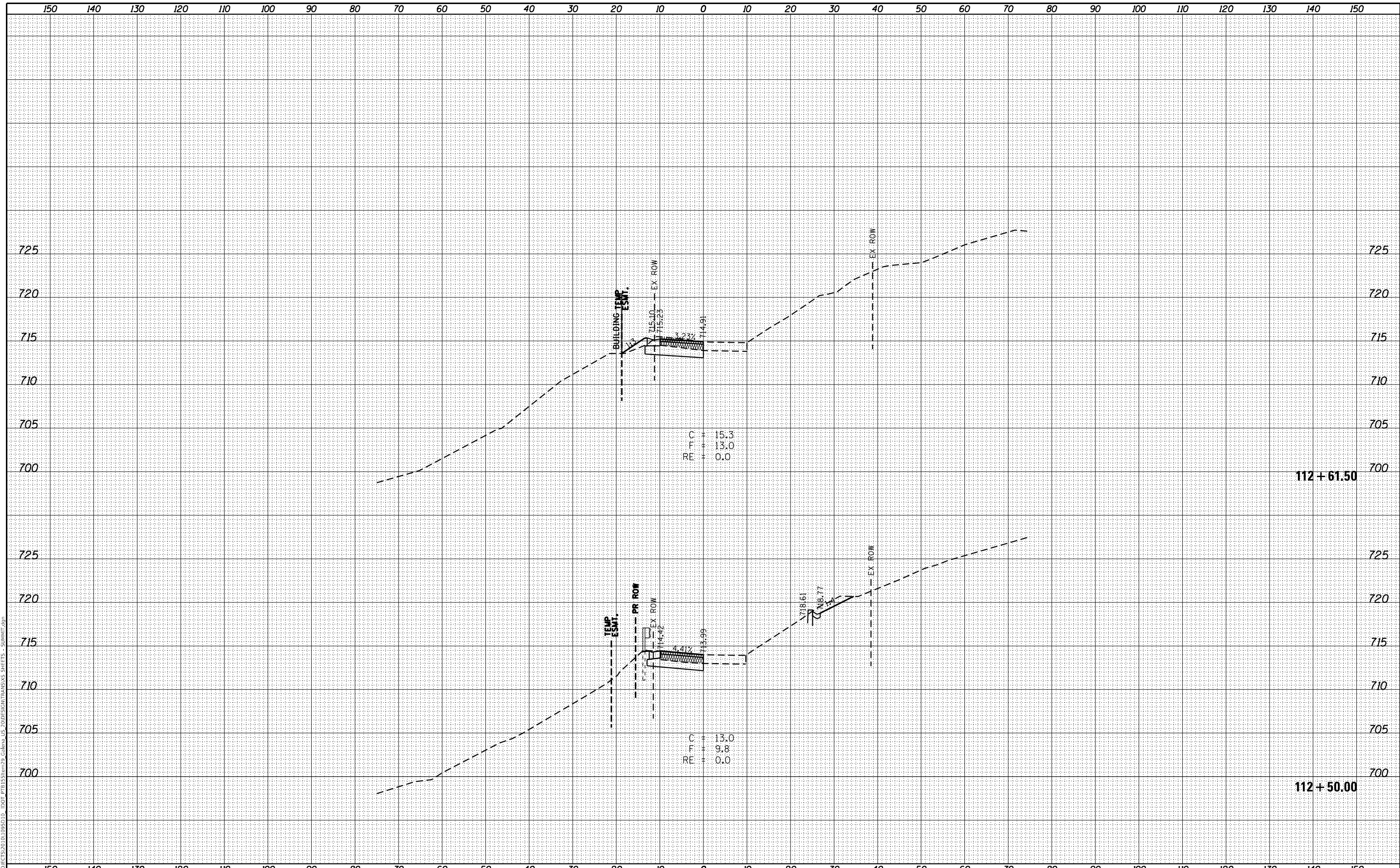
SUMMIT STREET CROSS SECTIONS	
SCALE: N / A	SHEET 6 OF 8 SHEETS
STA. 112+01.80	TO STA. 112+25.00

F.A.P. RTE. 301	SECTION 29R-1	COUNTY JO DAVIESS	TOTAL SHEETS 679	SHEET NO. 666
			CONTRACT NO. 64880	
ILLINOIS FED. AID PROJECT				

FINAL SURVEY	SURVEYED	BY	DATE
NOTE BOOK	PLOTTED		
NO.	TEMPLATE		
	AREAS		
	CHECKED		

ORIGINAL SURVEY	SURVEYED	BY	DATE
NOTE BOOK	PLOTTED		
NO.	TEMPLATE		
	AREAS		
	CHECKED		

MODEL: Default
FILE NAME: S:\PROJECTS\2010\095510 - IDOT PFB\5\29\Galleo US 200\DESIGN\TRANSXS SHEETS - SUMMIT.dwg



USER NAME = mslick	DESIGNED - AMF	REVISED -
	DRAWN - TJA	REVISED -
PLOT SCALE = 240,0000' / ft.	CHECKED - GFS	REVISED -
PLOT DATE = 10/15/2021	DATE - 5/22/20	REVISED -

**STATE OF ILLINOIS
DEPARTMENT OF TRANSPORTATION**

**SUMMIT STREET
CROSS SECTIONS**

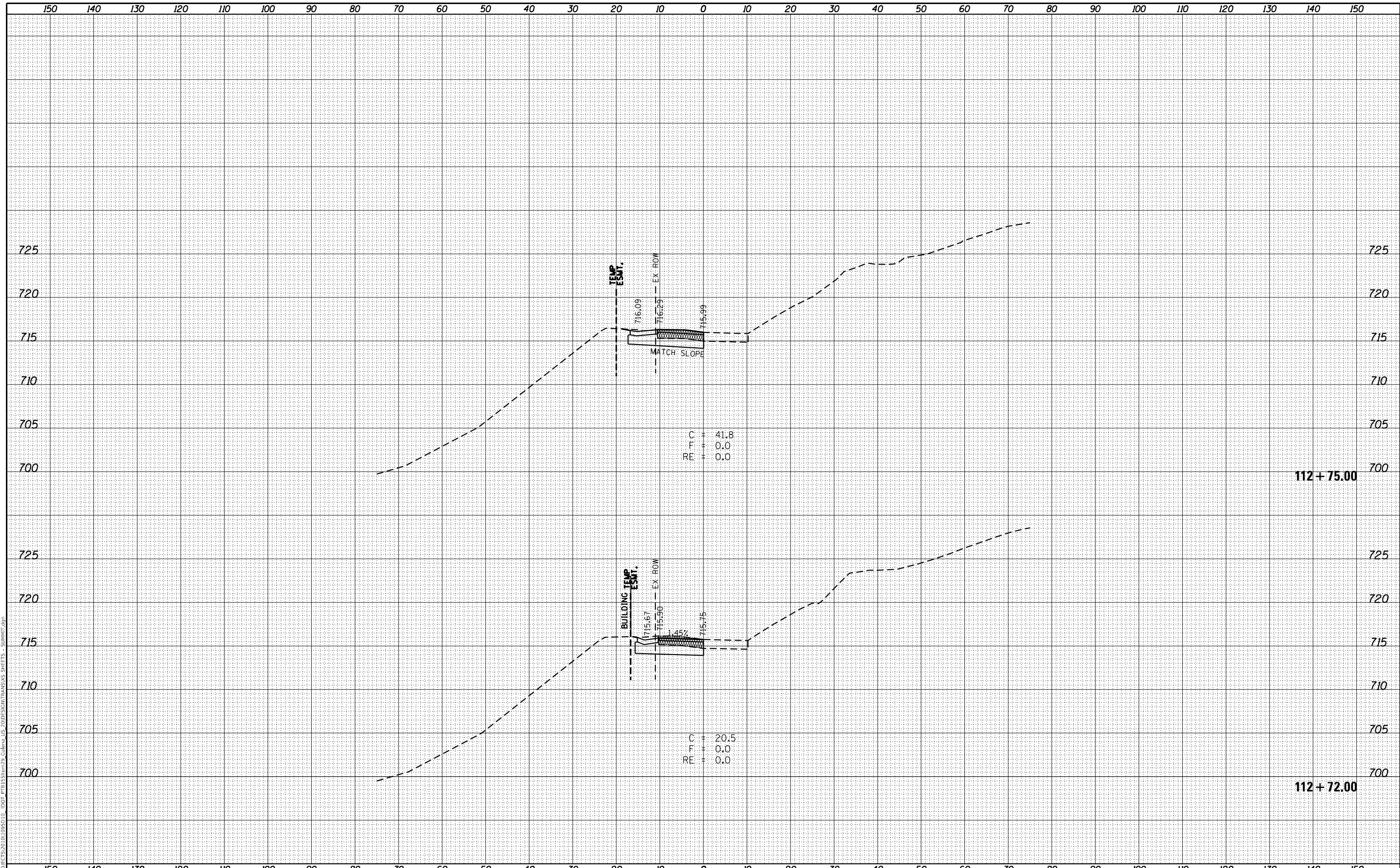
SCALE: N / A SHEET 7 OF 8 SHEETS STA. 112+50.00 TO STA. 112+61.50

F.A.P. RTE. 301	SECTION 29R-1	COUNTY JO DAVIESS	TOTAL SHEETS 679	SHEET NO. 667
			CONTRACT NO. 64880	
ILLINOIS FED. AID PROJECT				

FINAL SURVEY	SURVEYED	BY	DATE
NOTE BOOK	PLOTTED		
NO.	TEMPLATE		
	AREAS		
	CHECKED		

ORIGINAL SURVEY	SURVEYED	BY	DATE
NOTE BOOK	PLOTTED		
NO.	TEMPLATE		
	AREAS		
	CHECKED		

MODEL: Definit
 FILE NAME: S:\PROJECTS\2010\095510 - IDOT P1B15\29-Galena US 200\DESIGN\TRANS\XSS SHEETS - SUMMIT.dwg



USER NAME = mslick	DESIGNED - AMF	REVISD -
	DRAWN - TJA	REVISD -
PLOT SCALE = 240,0000' / ft.	CHECKED - GFS	REVISD -
PLOT DATE = 10/15/2021	DATE - 5/22/20	REVISD -

**STATE OF ILLINOIS
DEPARTMENT OF TRANSPORTATION**

**SUMMIT STREET
CROSS SECTIONS**

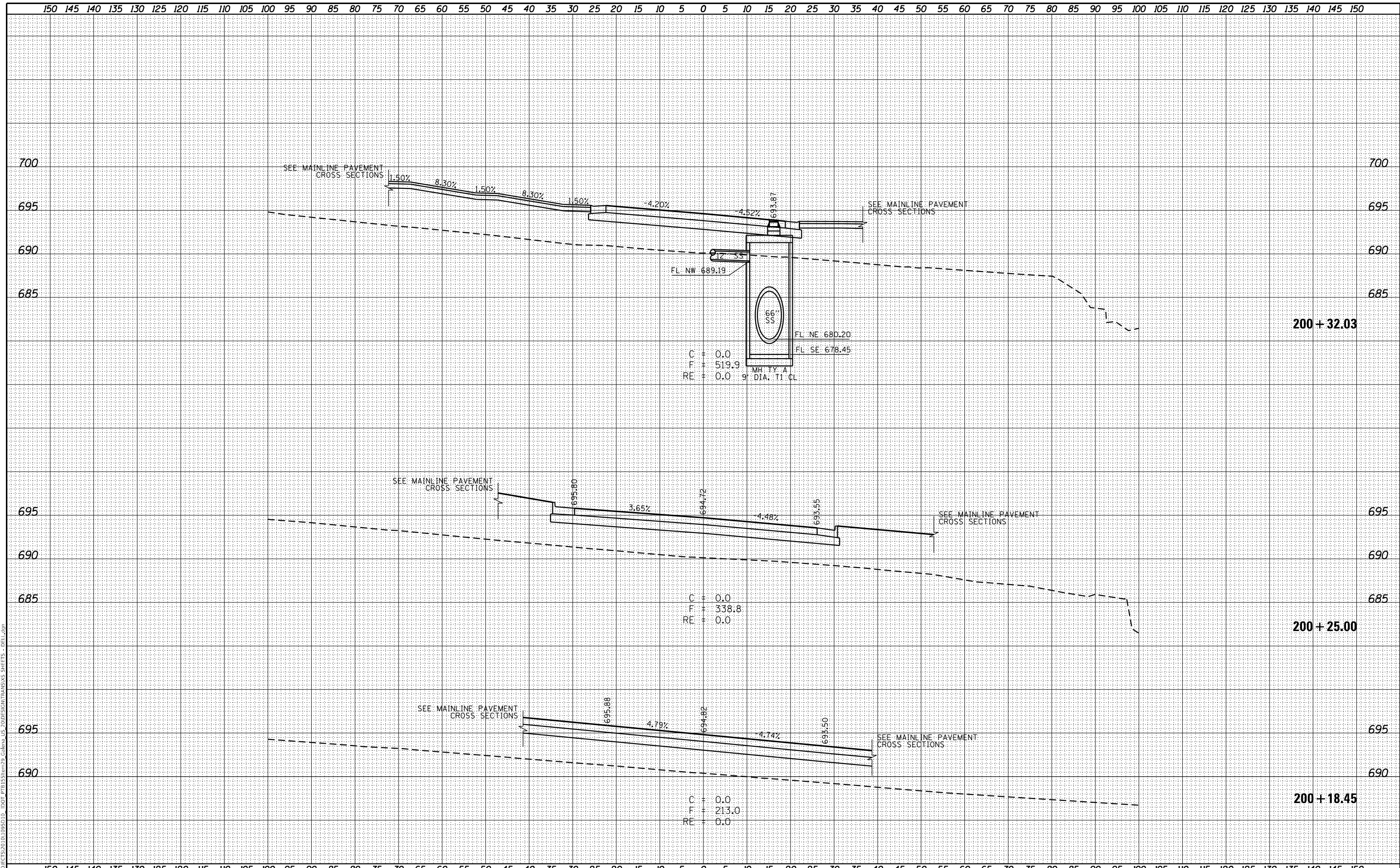
SCALE: N / A SHEET 8 OF 8 SHEETS STA. 112+72.00 TO STA. 112+75.00

F.A.P. RTE.	SECTION	COUNTY	TOTAL SHEETS	SHEET NO.
301	29R-1	JO DAVIESS	679	668
				CONTRACT NO. 64880
ILLINOIS FED. AID PROJECT				

DATE	
BY	
FINAL SURVEY	SURVEYED
NOTE BOOK	PLOTTED
NO.	TEMPLATE
	AREAS
	CHECKED

DATE	
BY	
ORIGINAL SURVEY	SURVEYED
NOTE BOOK	PLOTTED
NO.	TEMPLATE
	AREAS
	CHECKED

MODEL: DellSt_1
 FILE NAME: S:\PROJECTS\2010\095510 - IDOT PFB\ESTIM\29 Galena US 200\SIG\TRANS\XSS SHEETS - DellSt.dwg



USER NAME = mslick	DESIGNED - AMF	REVISED -
	DRAWN - TJA	REVISED -
PLOT SCALE = 240,0000' / ft.	CHECKED - GFS	REVISED -
PLOT DATE = 10/15/2021	DATE - 5/22/20	REVISED -

**STATE OF ILLINOIS
DEPARTMENT OF TRANSPORTATION**

**DELL STREET
CROSS SECTIONS**

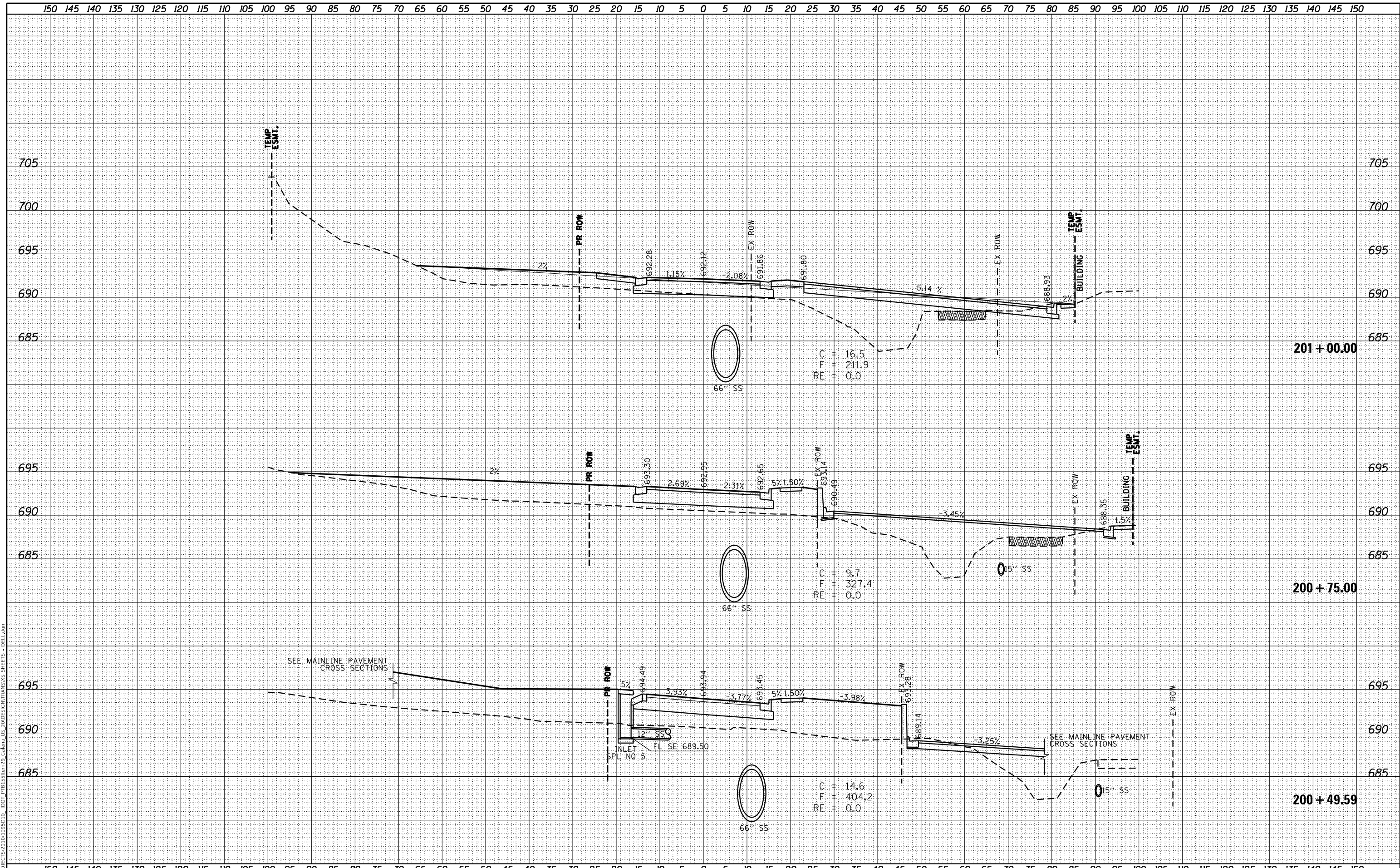
SCALE: N / A SHEET 1 OF 5 SHEETS STA. 200+18.45 TO STA. 200+32.03

F.A.P. RTE. 301	SECTION 29R-1	COUNTY JO DAVISS	TOTAL SHEETS 679	SHEET NO. 669
			CONTRACT NO. 64880	
ILLINOIS FED. AID PROJECT				

FINAL SURVEY	SURVEYED	DATE
NOTE BOOK	PLOTTED	BY
NO.	TEMPLATE	
	AREAS	
	CHECKED	

ORIGINAL SURVEY	SURVEYED	DATE
NOTE BOOK	PLOTTED	BY
NO.	TEMPLATE	
	AREAS	
	CHECKED	

MODEL: DellSt_1
 FILE NAME: S:\PROJECTS\2010\095510 - IDOT PFB E-Station 29 - Galena US 200\SIGN\TRANSXS SHEETS - Dell.dwg



USER NAME = mslick	DESIGNED - AMF	REVISED -
	DRAWN - TJA	REVISED -
PLOT SCALE = 240,000' / ft.	CHECKED - GFS	REVISED -
PLOT DATE = 10/15/2021	DATE - 5/22/20	REVISED -

**STATE OF ILLINOIS
DEPARTMENT OF TRANSPORTATION**

**DELL STREET
CROSS SECTIONS**

SCALE: N/A SHEET 2 OF 5 SHEETS STA. 200+49.59 TO STA. 201+00.00

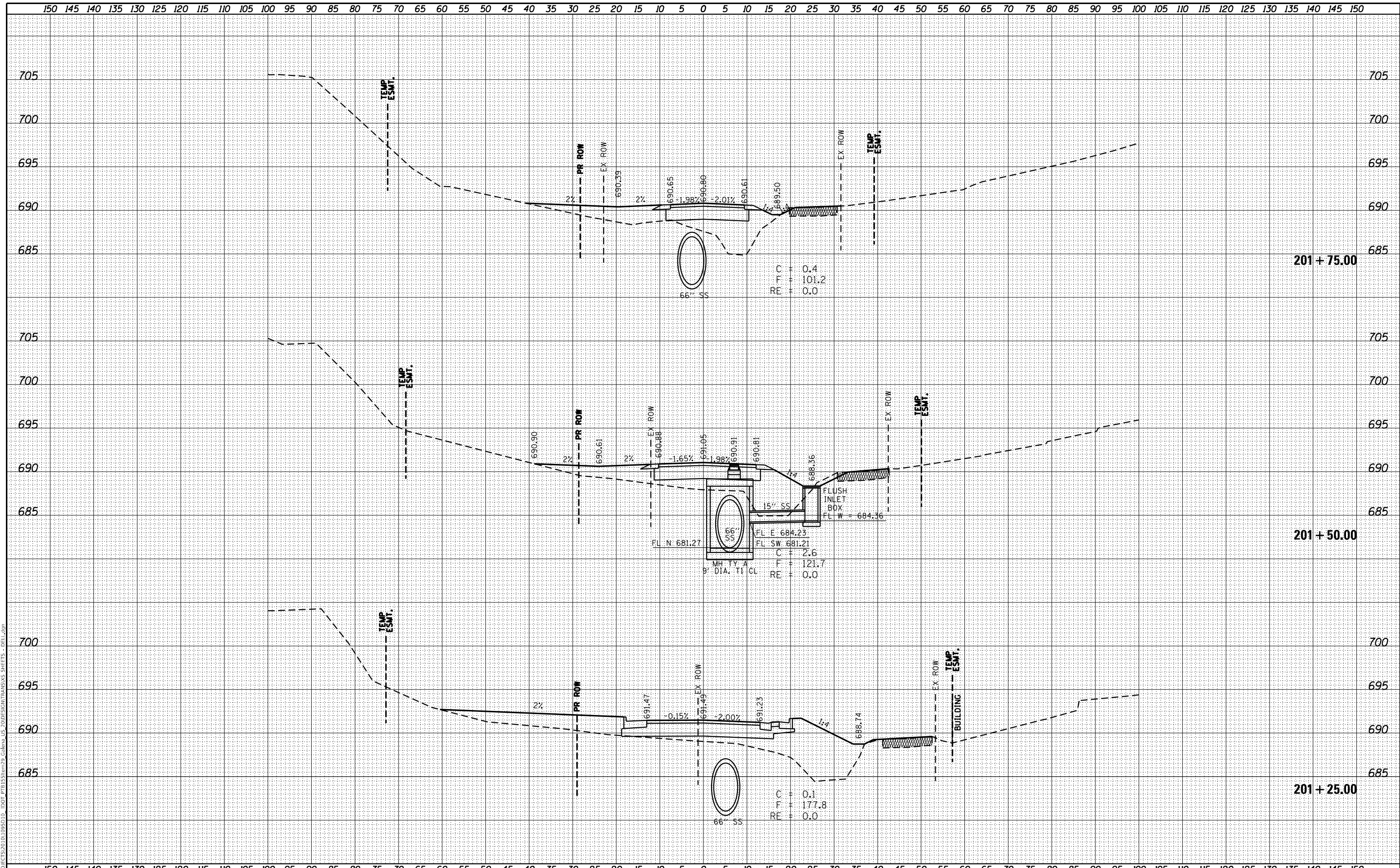
F.A.P. RTE.	SECTION	COUNTY	TOTAL SHEETS	SHEET NO.
301	29R-1	JO DAVISSL	679	670
			CONTRACT NO. 64880	

ILLINOIS FED. AID PROJECT

FINAL SURVEY	SURVEYED	DATE
NOTE BOOK	PLOTTED	BY
NO.	TEMPLATE	
	AREAS CHECKED	

ORIGINAL SURVEY	SURVEYED	DATE
NOTE BOOK	PLOTTED	BY
NO.	TEMPLATE	
	AREAS CHECKED	

MODEL: Dell.dwg
 FILE NAME: S:\PROJECTS\2010\095510 - IDOT PFB\ESTIM\29 Gallena US 200\DESIGN\TRANS\SS SHEETS - Dell.dwg



USER NAME = mslick	DESIGNED - AMF	REVISED -
	DRAWN - TJA	REVISED -
PLOT SCALE = 240,0000' / ft.	CHECKED - GFS	REVISED -
PLOT DATE = 10/15/2021	DATE - 5/22/20	REVISED -

**STATE OF ILLINOIS
 DEPARTMENT OF TRANSPORTATION**

**DELL STREET
 CROSS SECTIONS**

SCALE: N/A SHEET 3 OF 5 SHEETS STA. 201+25.00 TO STA. 201+75.00

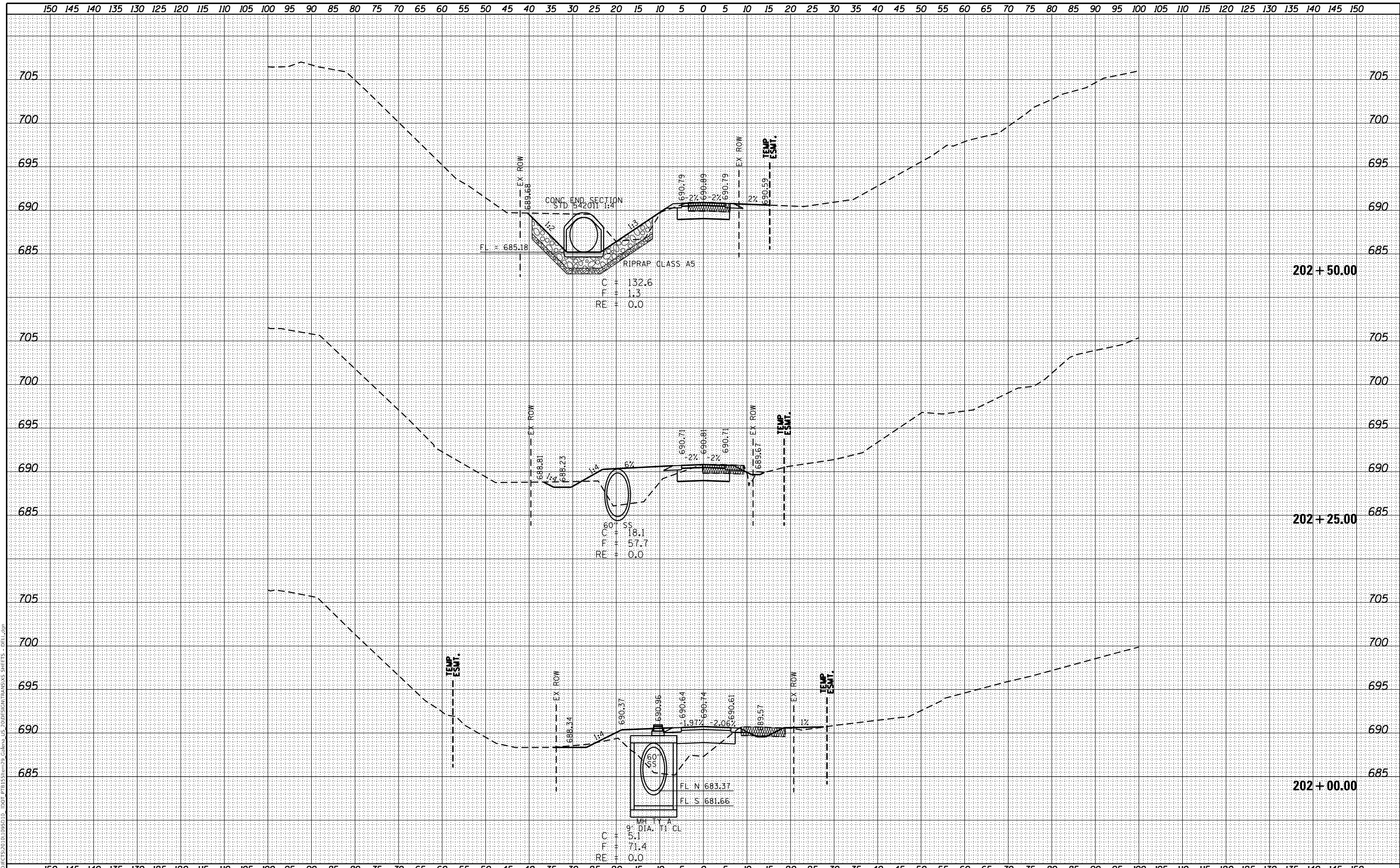
F.A.P. RTE.	SECTION	COUNTY	TOTAL SHEETS	SHEET NO.
301	29R-1	JO DAVIESS	679	671
			CONTRACT NO. 64880	

ILLINOIS FED. AID PROJECT

DATE	
BY	
SURVEYED	
PLOTTED	
TEMPLATE	
NOTE BOOK	
AREAS CHECKED	
NO.	

DATE	
BY	
SURVEYED	
PLOTTED	
TEMPLATE	
NOTE BOOK	
AREAS CHECKED	
NO.	

MODEL: Dell.dwg
 FILE NAME: S:\PROJECTS\2010\095510 - IDOT PFB\ESTIM\29_Gallena_US-200P\SIGN\TRANSXS\SHEETS - Dell.dwg



USER NAME = mslick	DESIGNED - AMF	REVISED -
	DRAWN - TJA	REVISED -
PLOT SCALE = 240,0000' / ft.	CHECKED - GFS	REVISED -
PLOT DATE = 10/15/2021	DATE - 5/22/20	REVISED -

STATE OF ILLINOIS
DEPARTMENT OF TRANSPORTATION

DELL STREET
CROSS SECTIONS

SCALE: N / A SHEET 4 OF 5 SHEETS STA. 202+00.00 TO STA. 202+50.00

F.A.P. RTE.	SECTION	COUNTY	TOTAL SHEETS	SHEET NO.
301	29R-1	JO DAVISS	679	672
				CONTRACT NO. 64880
ILLINOIS FED. AID PROJECT				

FINAL SURVEY NO.	SURVEYED	DATE
NOTE BOOK	PLOTTED	
AREAS CHECKED	TEMPLATE	
	AREAS CHECKED	

ORIGINAL SURVEY NO.	SURVEYED	DATE
NOTE BOOK	PLOTTED	
AREAS CHECKED	TEMPLATE	
	AREAS CHECKED	

MODEL: DellSt.dwg
 FILE NAME: S:\PROJECTS\2010\095510 - IDOT PFB\ESTIM\29_Gallena_US-200PDS\TRANS\XSS\XSS SHEETS - Dell.dwg

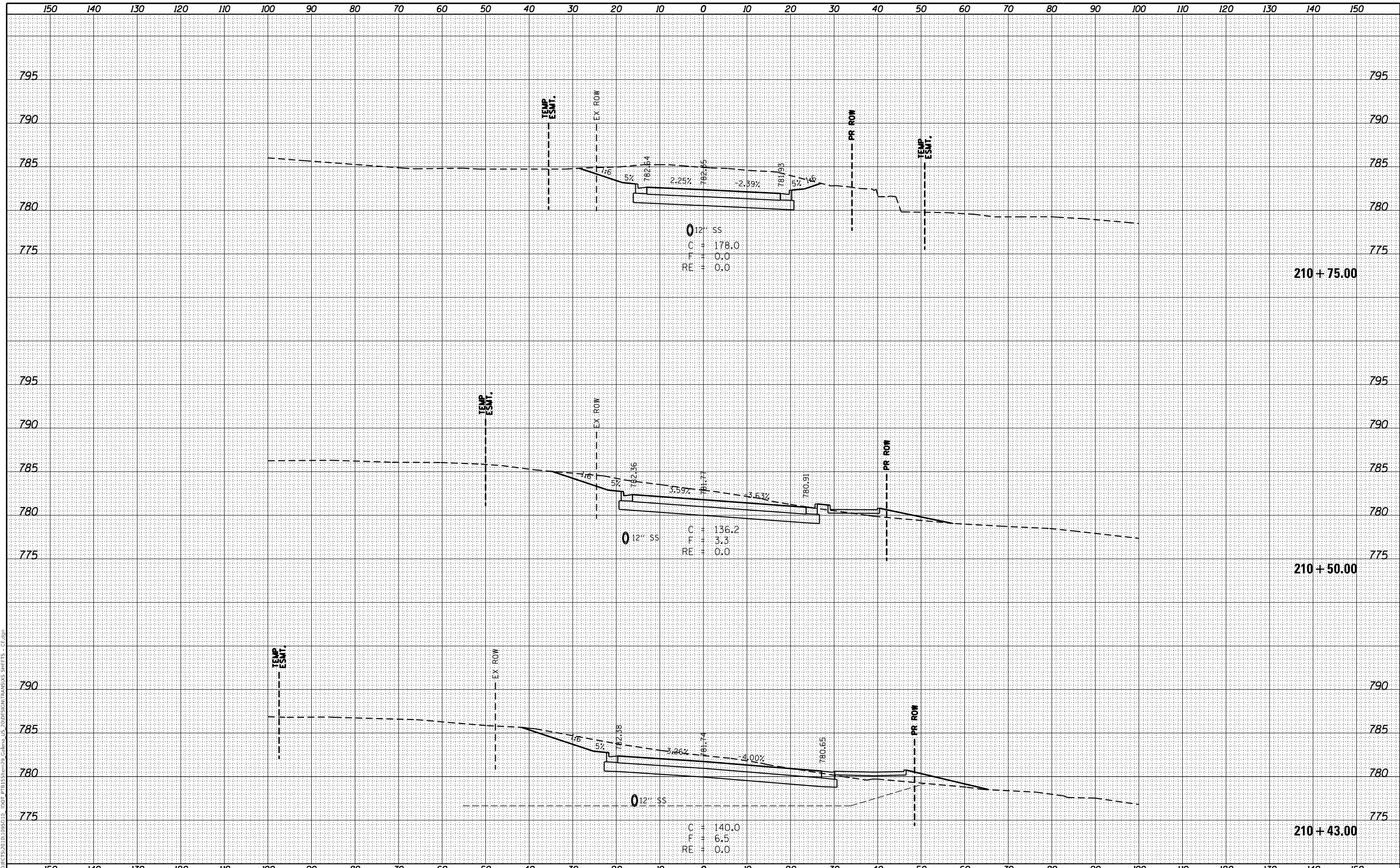


 WILLET HOFMANN ASSOCIATES INC. <small>ENGINEERING ARCHITECTURE LAND SURVEYING</small> <small>100 EAST 2ND STREET, CHICAGO, IL 60601-2007</small> <small>T: 312.284.4300 F: 312.284.4000</small>	USER NAME = mslick DESIGNED - AMF DRAWN - TJA CHECKED - GFS DATE - 5/22/20	REVISED - REVISED - REVISED - REVISED -	STATE OF ILLINOIS DEPARTMENT OF TRANSPORTATION	DELL STREET CROSS SECTIONS		F.A.P. RTE. 301 SECTION 29R-1 COUNTY JO DAVISS TOTAL SHEETS 679 SHEET NO. 673 CONTRACT NO. 64880
	PLOT SCALE = 240,000' / ft. PLOT DATE = 10/15/2021	SCALE: N / A SHEET 5 OF 5 SHEETS STA. 202+60.00 TO STA. 202+89.45		ILLINOIS FED. AID PROJECT		

DATE	
BY	
SURVEYED	
PLOTTED	
TEMPLATE	
AREAS	
CHECKED	
NO.	

DATE	
BY	
SURVEYED	
PLOTTED	
TEMPLATE	
AREAS	
CHECKED	
NO.	

MODEL: Definit
 FILE NAME: S:\PROJECTS\2010\095510 - IDOT PFB\ESTIM\29 Galena US 200\DESIGN\TRANSXS SHEETS - CE.dgn



USER NAME = mslick	DESIGNED - AMF	REVISED -
	DRAWN - TJA	REVISED -
PLOT SCALE = 240,0000' / ft.	CHECKED - GFS	REVISED -
PLOT DATE = 10/15/2021	DATE - 5/22/20	REVISED -

**STATE OF ILLINOIS
DEPARTMENT OF TRANSPORTATION**

**CER 1246 + 85
CROSS SECTIONS**

SCALE: N / A SHEET 1 OF 4 SHEETS STA. 210+43.00 TO STA. 210+75.00

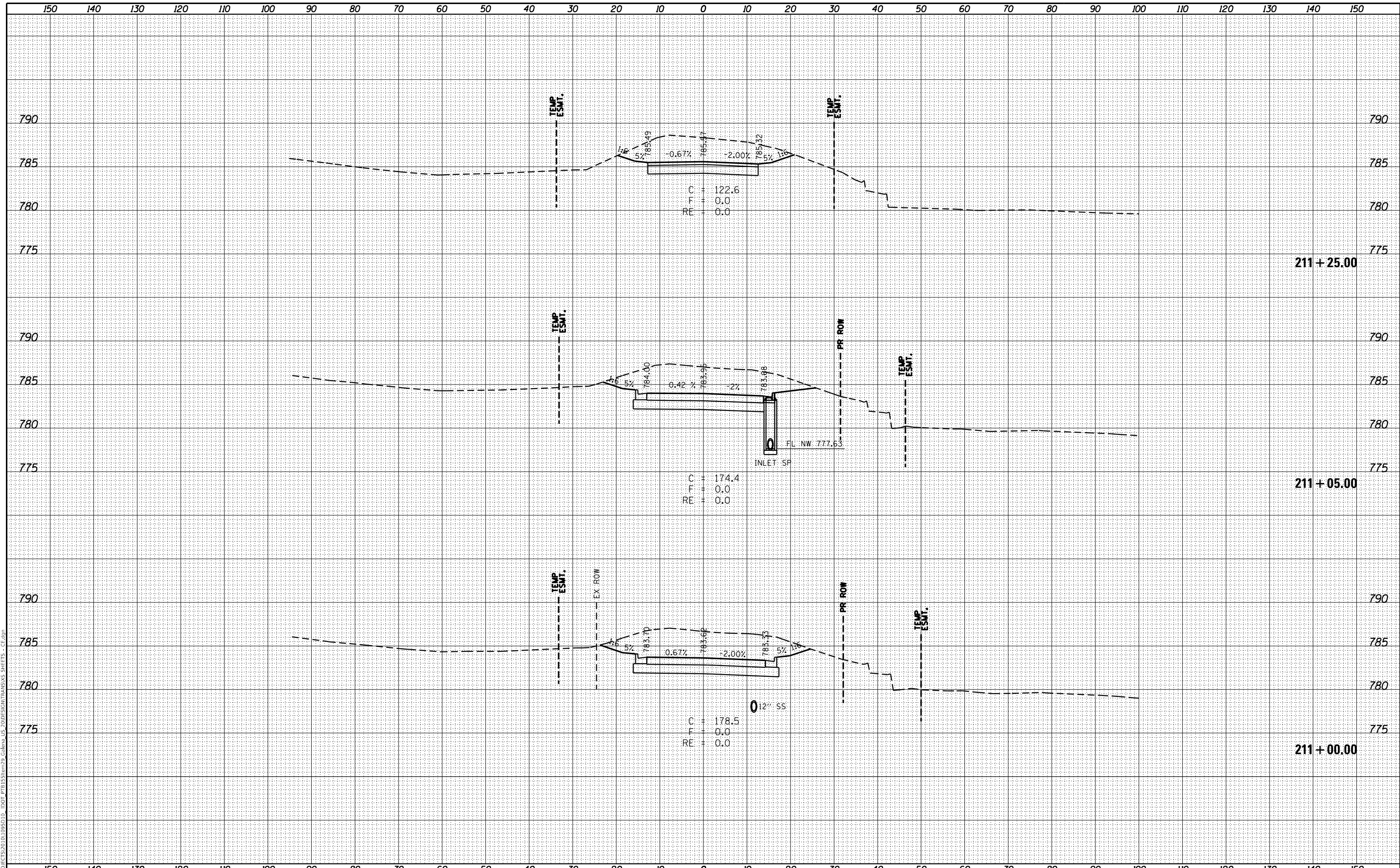
F.A.P. RTE. 301	SECTION 29R-1	COUNTY JO DAVIESS	TOTAL SHEETS 679	SHEET NO. 674
			CONTRACT NO. 64880	

ILLINOIS FED. AID PROJECT

DATE	
BY	
SURVEYED	
PLOTTED	
TEMPLATE	
AREAS	
CHECKED	
NO.	

DATE	
BY	
SURVEYED	
PLOTTED	
TEMPLATE	
AREAS	
CHECKED	
NO.	

MODEL: Default
 FILE NAME: S:\PROJECTS\2010\095510 - IDOT P1B15\stem29_Gallena_US-200\DESIGN\TRANSXS SHEETS - CE.dgn



C = 122.6
 F = 0.0
 RE = 0.0

C = 174.4
 F = 0.0
 RE = 0.0

C = 178.5
 F = 0.0
 RE = 0.0



USER NAME = mslick	DESIGNED - AMF	REVISED -
	DRAWN - TJA	REVISED -
PLOT SCALE = 240,0000' / ft.	CHECKED - GFS	REVISED -
PLOT DATE = 10/15/2021	DATE - 5/22/20	REVISED -

STATE OF ILLINOIS
DEPARTMENT OF TRANSPORTATION

CER 1246 + 85
CROSS SECTIONS

SCALE: N / A SHEET 2 OF 4 SHEETS STA. 211+00.00 TO STA. 211+25.00

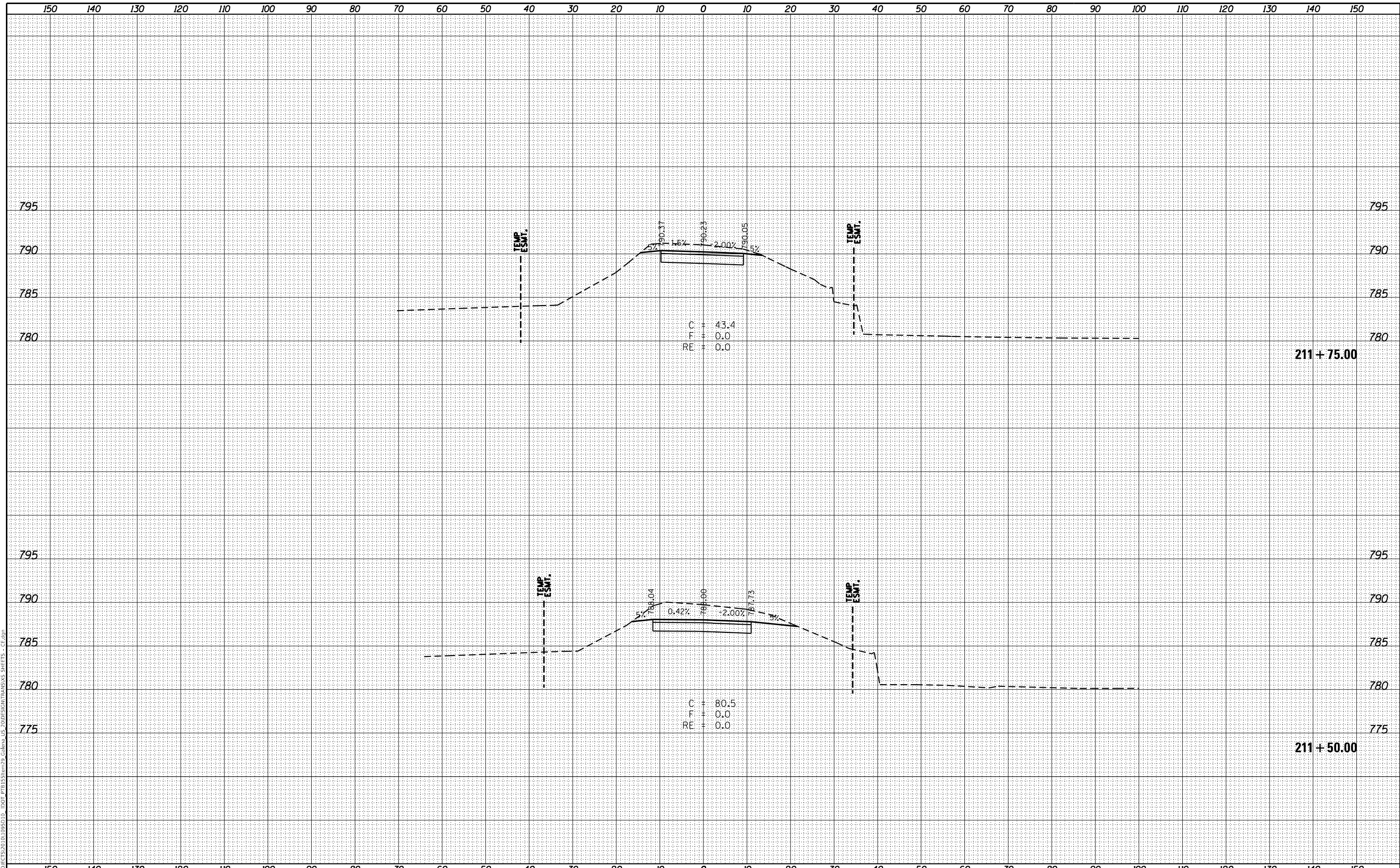
F.A.P. RTE.	SECTION	COUNTY	TOTAL SHEETS	SHEET NO.
301	29R-1	JO DAVIESS	679	675
				CONTRACT NO. 64880

ILLINOIS FED. AID PROJECT

FINAL SURVEY	SURVEYED	BY	DATE
NOTE BOOK	PLOTTED		
NO.	TEMPLATE		
	AREAS CHECKED		

ORIGINAL SURVEY	SURVEYED	BY	DATE
NOTE BOOK	PLOTTED		
NO.	TEMPLATE		
	AREAS CHECKED		

MODEL: Default
 FILE NAME: S:\PROJECTS\2010\095510 - IDOT P1B15\stem29_Galena US 200PSIG\TRANSXIS SHEETS - CE.dgn



USER NAME = mslick	DESIGNED - AMF	REVISED -
	DRAWN - TJA	REVISED -
PLOT SCALE = 240,0000' / ft.	CHECKED - GFS	REVISED -
PLOT DATE = 10/15/2021	DATE - 5/22/20	REVISED -

**STATE OF ILLINOIS
DEPARTMENT OF TRANSPORTATION**

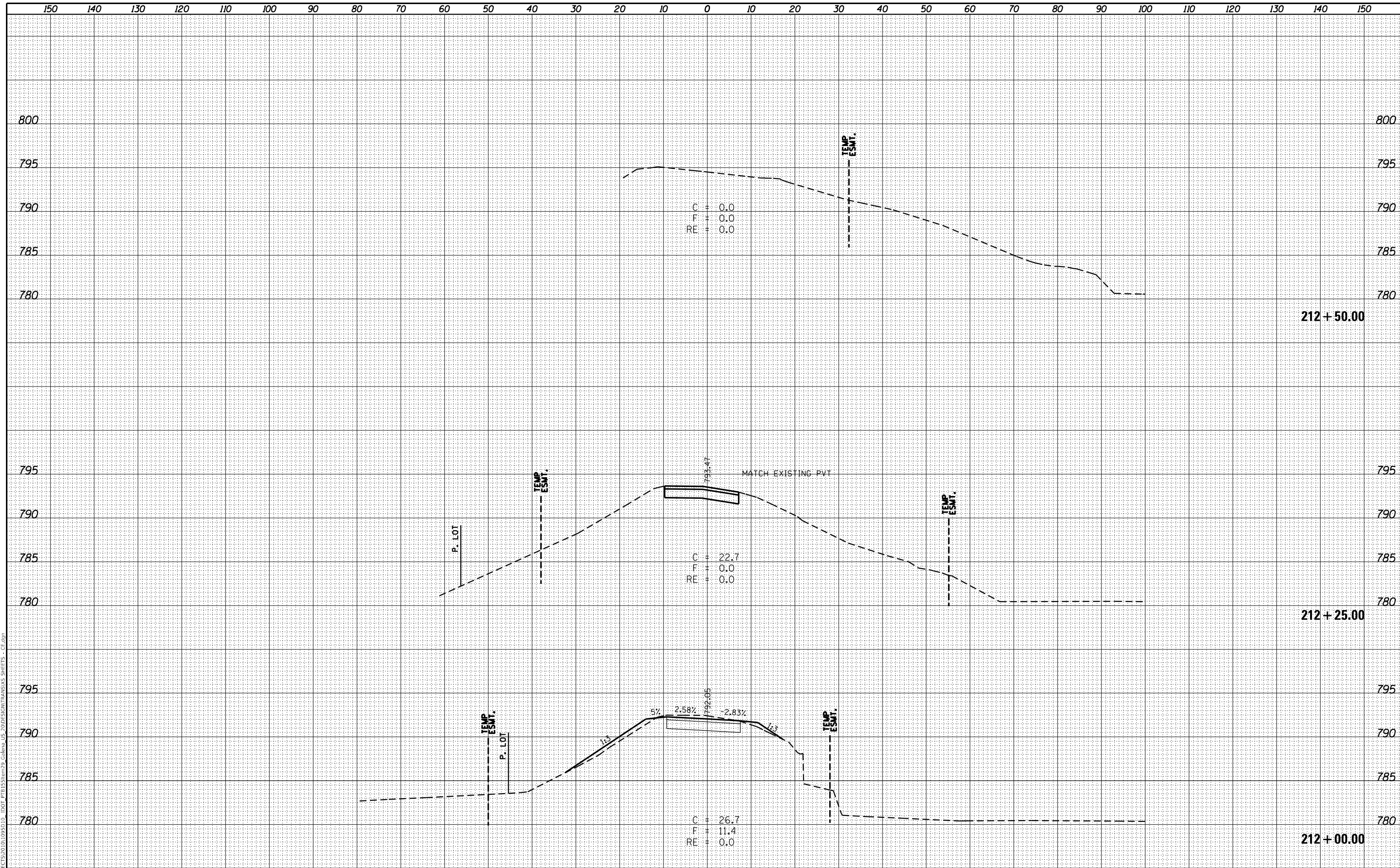
**CER 1246 + 85
CROSS SECTIONS**

SCALE: N / A SHEET 3 OF 4 SHEETS STA. 211+50.00 TO STA. 211+75.00

F.A.P. RTE.	SECTION	COUNTY	TOTAL SHEETS	SHEET NO.
301	29R-1	JO DAVIESS	679	676
				CONTRACT NO. 64880
ILLINOIS FED. AID PROJECT				

DATE	
BY	
SURVEYED	
PLOTTED	
TEMPLATE	
AREAS CHECKED	
FINAL SURVEY	
NOTE BOOK	
NO.	

DATE	
BY	
SURVEYED	
PLOTTED	
TEMPLATE	
AREAS CHECKED	
ORIGINAL SURVEY	
NOTE BOOK	
NO.	



MODEL: Definit
 FILE NAME: S:\PROJECTS\2010\095510 - IDOT P1B15\212+00 TO 212+50\TRANSXIS SHEETS - CE.dgn



USER NAME = mslick	DESIGNED - AMF	REVISED -
	DRAWN - TJA	REVISED -
PLOT SCALE = 240,0000' / ft.	CHECKED - GFS	REVISED -
PLOT DATE = 10/15/2021	DATE - 5/22/20	REVISED -

**STATE OF ILLINOIS
DEPARTMENT OF TRANSPORTATION**

**CER 1246 + 85
CROSS SECTIONS**


SCALE: N / A SHEET 4 OF 4 SHEETS STA. 212+00.00 TO STA. 212+50.00

F.A.P. RTE.	SECTION	COUNTY	TOTAL SHEETS	SHEET NO.
301	29R-1	JO DAVIESS	679	677
				CONTRACT NO. 64880
ILLINOIS FED. AID PROJECT				

FINAL SURVEY NO.	SURVEYED	DATE
NOTE BOOK	PLOTTED	
AREAS CHECKED	TEMPLATE	
	AREAS CHECKED	

ORIGINAL SURVEY NO.	SURVEYED	DATE
NOTE BOOK	PLOTTED	
AREAS CHECKED	TEMPLATE	
	AREAS CHECKED	

MODEL: Default
 FILE NAME: S:\PROJECTS\2010\095510 - IDOT P1B15\2999\Galleo US 200\DESIGN\TRANSXS SHEETS - GEAR.dwg



USER NAME = mslick	DESIGNED - AMF	REVISED -
	DRAWN - TJA	REVISED -
PLOT SCALE = 240,0000' / ft.	CHECKED - GFS	REVISED -
PLOT DATE = 10/15/2021	DATE - 5/22/20	REVISED -

STATE OF ILLINOIS
 DEPARTMENT OF TRANSPORTATION

GEAR STREET
 CROSS SECTIONS

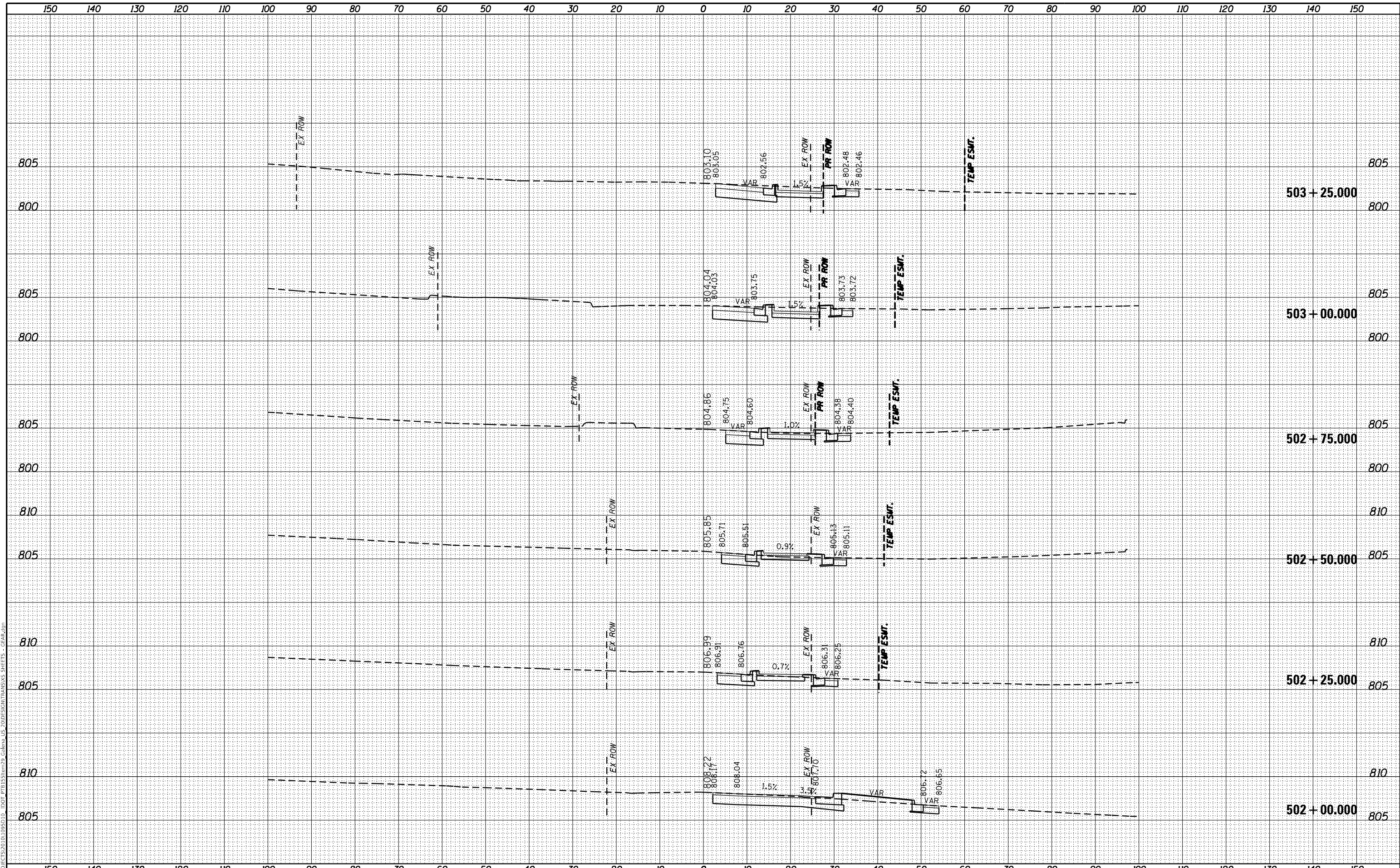
SCALE: N/A SHEET 1 OF 2 SHEETS STA. 500+75.00 TO STA. 502+00.00

F.A.P. RTE. 301	SECTION 29R-1	COUNTY JO DAVIESS	TOTAL SHEETS 679	SHEET NO. 678
			CONTRACT NO. 64880	
ILLINOIS FED. AID PROJECT				

FINAL SURVEY NO.	SURVEYED	DATE
NOTE BOOK	PLOTTED	
AREAS CHECKED	TEMPLATE	
	AREAS CHECKED	

ORIGINAL SURVEY NO.	SURVEYED	DATE
NOTE BOOK	PLOTTED	
AREAS CHECKED	TEMPLATE	
	AREAS CHECKED	

MODEL: Default
 FILE NAME: S:\PROJECTS\2010\095510 - IDOT PFB\529929\Galleo US 200PDSIGNTRANSXS SHEETS - GEAR.dwg



USER NAME = mslick	DESIGNED - AMF	REVISED -
	DRAWN - TJA	REVISED -
PLOT SCALE = 240,0000' / ft.	CHECKED - GFS	REVISED -
PLOT DATE = 10/15/2021	DATE - 5/22/20	REVISED -

**STATE OF ILLINOIS
 DEPARTMENT OF TRANSPORTATION**

**GEAR STREET
 CROSS SECTIONS**

SCALE: N/A SHEET 2 OF 2 SHEETS STA. 502+25.00 TO STA. 503+50.00

F.A.P. RTE.	SECTION	COUNTY	TOTAL SHEETS	SHEET NO.
301	29R-1	JO DAVIESS	679	679
			CONTRACT NO. 64880	
ILLINOIS FED. AID PROJECT				