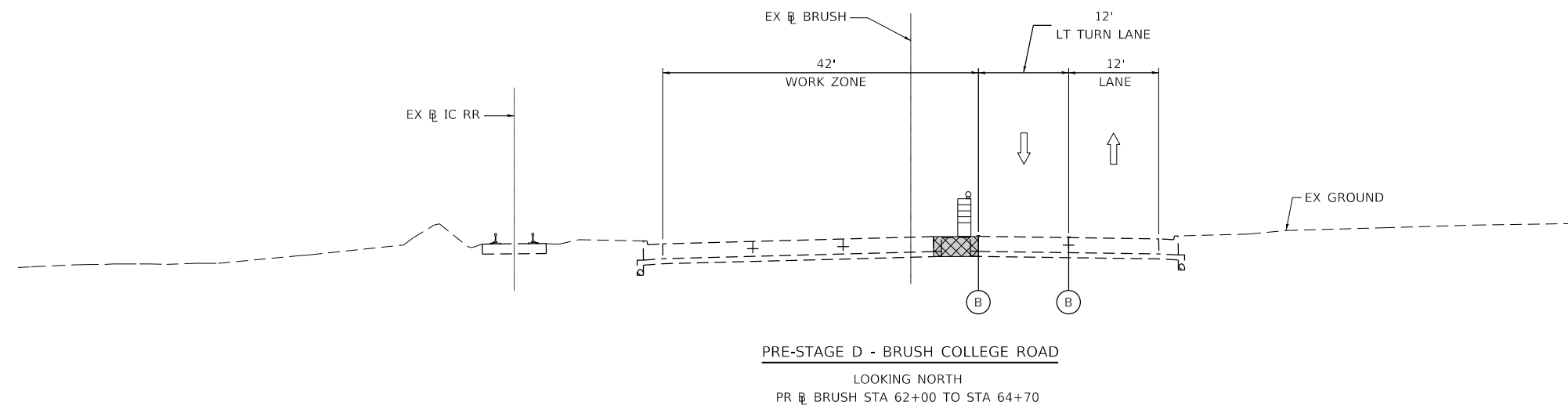
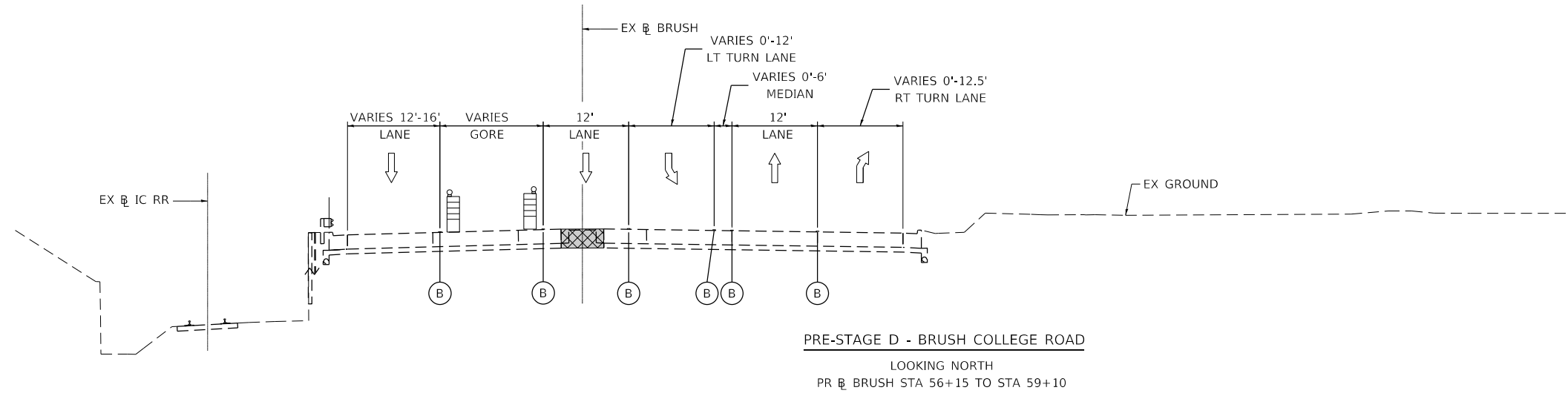


MODEL: Default
 FILE NAME: p:\mcom-nw-bentley.com\AECOM_0516_MA\Documents\60603202-Brush_College\0906-CAD_GIS\910_CAD\03_SHEETS\01_AECOM\Typical Sections\New Typical Sections\Typical Sections\01_MOT_TypSec_04_Brush_04.dgn



LEGEND			
(A)	EXISTING PAVEMENT MARKINGS		TEMPORARY CONCRETE BARRIER
(B)	TEMPORARY PAVEMENT MARKINGS		WORK ZONE
↑	DIRECTIONAL ARROW		TEMPORARY PAVEMENT
			DRUM OR BARRICADE TYPE II WITH STEADY BURN MONODIRECTIONAL LIGHT
			PREVIOUSLY COMPLETED PAVEMENT



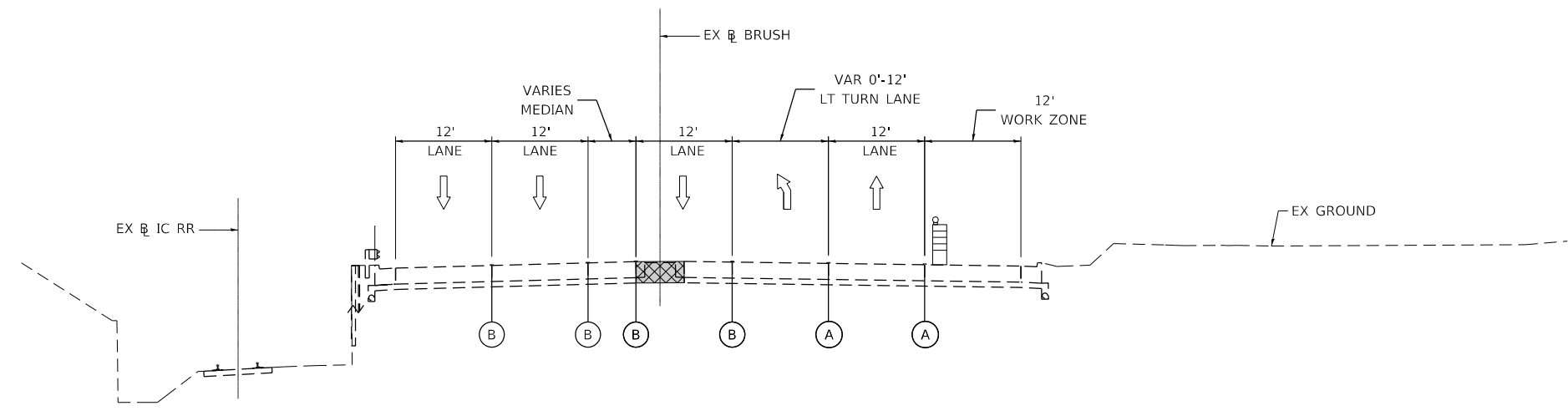
USER NAME = maura.lakowski	DESIGNED - MA	REVISED -
PLOT SCALE = 20.0000 ' / in.	DRAWN - MA	REVISED -
PLOT DATE = 5/5/2021	CHECKED - ML	REVISED -
	DATE - 4/30/2021	REVISED -

STATE OF ILLINOIS
 DEPARTMENT OF TRANSPORTATION

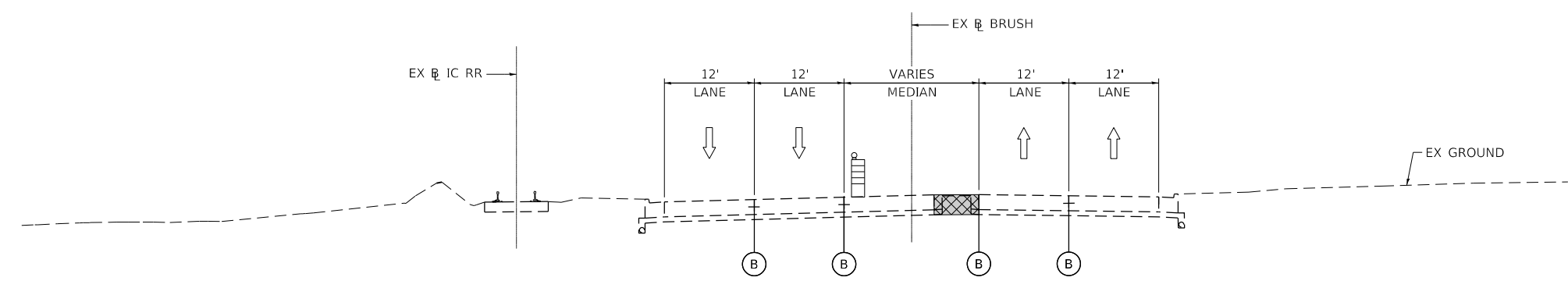
SUGGESTED STAGES OF CONSTRUCTION AND TRAFFIC CONTROL TYPICAL SECTIONS			
SCALE: 1=10'	SHEET 4	OF SHEETS	STA. TO STA.

F.A.U. RTE.	SECTION	COUNTY	TOTAL SHEETS	SHEET NO.
7448	09-00933-01-BR	MACON	1019	201
CONTRACT NO. 95893				
ILLINOIS FED. AID PROJECT				

MODEL: Default
 FILE NAME: p:\aecom\m-pw\hntley.com\AECOM_0516_MA\Documents\60603202-Brush_College\09-06-CAD_GIS\910_CAD\03_SHEETS\10_L\AECOM\Typical Sections\New Typical Sections\Typical Sections\Typical Sections\060603202_VOT_TypSec_04E_Brush_04B.dgn



PRE-STAGE F, G - BRUSH COLLEGE ROAD
 LOOKING NORTH
 PR BRUSH STA 57+20.00 TO STA 60+55.00



PRE-STAGE F, G - BRUSH COLLEGE ROAD
 LOOKING NORTH
 PR BRUSH STA 62+00.00 TO STA 64+20.00

LEGEND			
(A)	EXISTING PAVEMENT MARKINGS		TEMPORARY CONCRETE BARRIER
(B)	TEMPORARY PAVEMENT MARKINGS		WORK ZONE
↑	DIRECTIONAL ARROW		TEMPORARY PAVEMENT
			PREVIOUSLY COMPLETED PAVEMENT
			DRUM OR BARRICADE TYPE II WITH STEADY BURN MONODIRECTIONAL LIGHT



USER NAME = maura.lakowski
 PLOT SCALE = 20.0000 ' / in.
 PLOT DATE = 5/5/2021

DESIGNED - MA
 DRAWN - MA
 CHECKED - ML
 DATE - 4/30/2021

REVISED -
 REVISED -
 REVISED -
 REVISED -

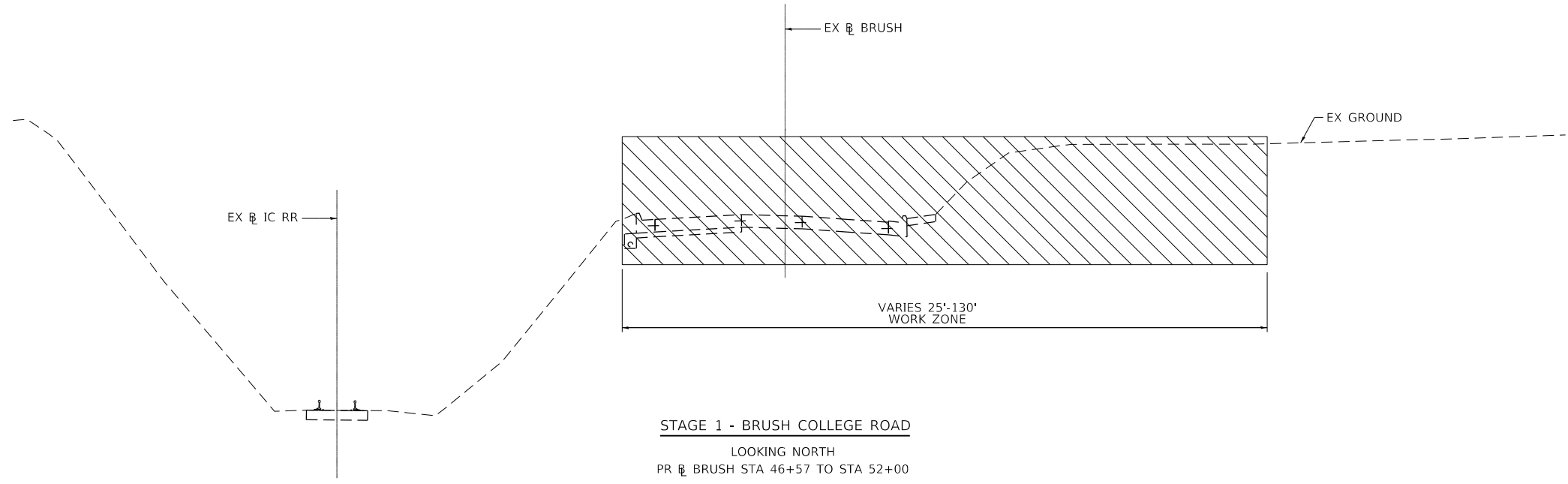
STATE OF ILLINOIS
 DEPARTMENT OF TRANSPORTATION

SUGGESTED STAGES OF CONSTRUCTION AND
 TRAFFIC CONTROL TYPICAL SECTIONS

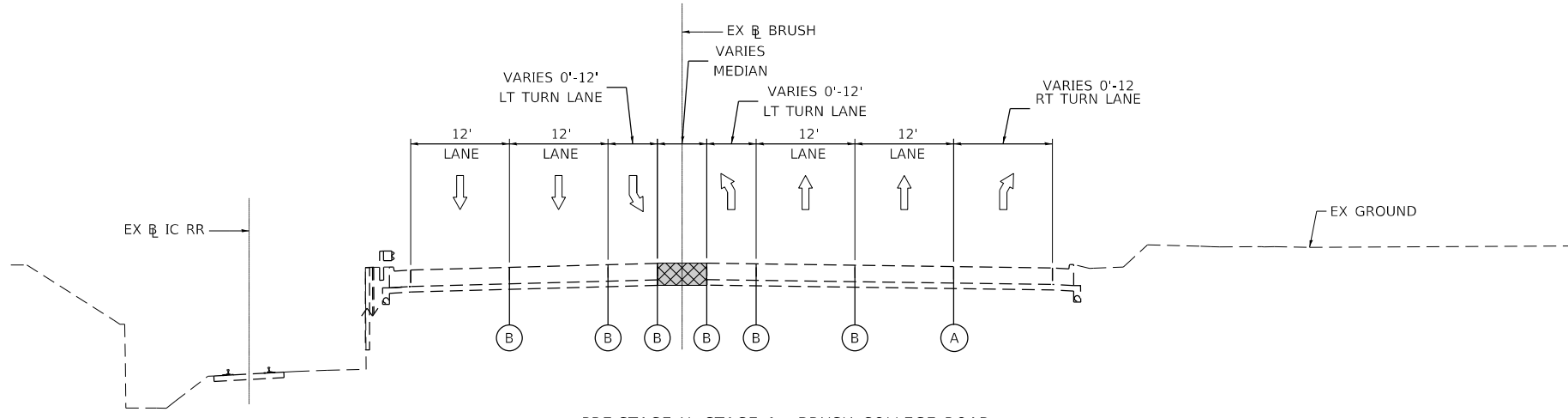
SCALE: 1=10' SHEET 6 OF SHEETS STA. TO STA.

F.A.U. RTE.	SECTION	COUNTY	TOTAL SHEETS	SHEET NO.
7448	09-00933-01-BR	MACON	1019	203
CONTRACT NO. 95893				
ILLINOIS FED. AID PROJECT				

MODEL: Default
 FILE NAME: p:\aecom\pw\hntley.com\AECOM_0516_MA\Documents\60603202-Brush_College\006-CAD GIS\010_CAD\013_SHEETS\10_L4\AECOM\Typical Sections\New Typical Sections\10T_Typical Sections\06003202_VOT_TypSec_05_Brush_05.dgn



STAGE 1 - BRUSH COLLEGE ROAD
 LOOKING NORTH
 PR BRUSH STA 46+57 TO STA 52+00



PRE-STAGE H, STAGE 1 - BRUSH COLLEGE ROAD
 LOOKING NORTH
 PR BRUSH STA 56+15 TO STA 60+55

LEGEND			
(A)	EXISTING PAVEMENT MARKINGS		TEMPORARY CONCRETE BARRIER
(B)	TEMPORARY PAVEMENT MARKINGS		WORK ZONE
↑	DIRECTIONAL ARROW		TEMPORARY PAVEMENT
			PREVIOUSLY COMPLETED PAVEMENT
			DRUM OR BARRICADE TYPE II WITH STEADY BURN MONODIRECTIONAL LIGHT



USER NAME = maura.lakowski
 PLOT SCALE = 20.0000 ' / in.
 PLOT DATE = 5/5/2021

DESIGNED - MA
 DRAWN - MA
 CHECKED - ML
 DATE - 4/30/2021

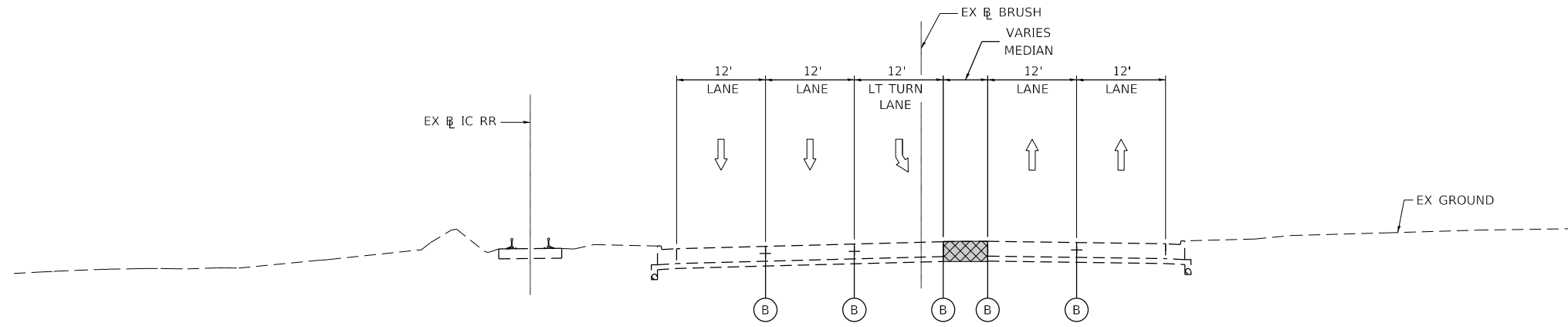
REVISED -
 REVISED -
 REVISED -
 REVISED -

**STATE OF ILLINOIS
 DEPARTMENT OF TRANSPORTATION**

**SUGGESTED STAGES OF CONSTRUCTION AND
 TRAFFIC CONTROL TYPICAL SECTIONS**
 SCALE: 1=10' SHEET 7 OF SHEETS STA. TO STA.

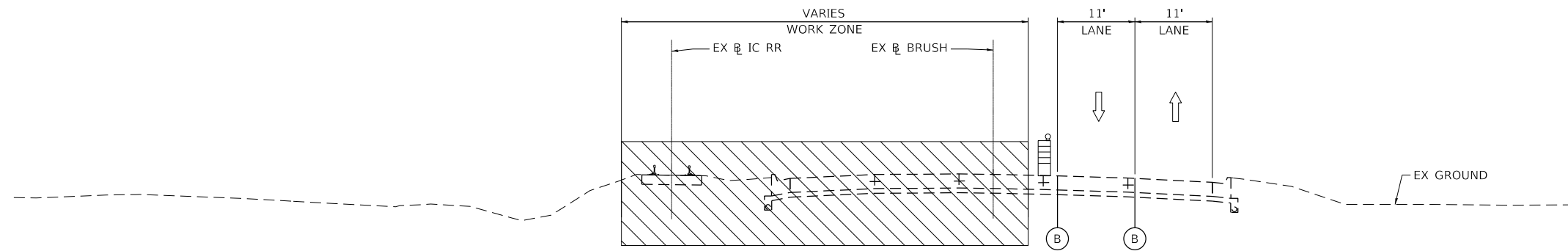
F.A.U. RTE.	SECTION	COUNTY	TOTAL SHEETS	SHEET NO.
7448	09-00933-01-BR	MACON	1019	204
CONTRACT NO. 95893				
ILLINOIS FED. AID PROJECT				

MODEL: Default
 FILE NAME: p:\aecom\pw\hntley.com\AECOM_0516_MA\Documents\60603202-Brush_College\006-CAD_GIS\010_CAD\03_SHEETS\10_L4\AECOM\Typical Sections\New_Typical Sections\MOT_TypSec_06_Brush_06.dgn



PRE-STAGE H, STAGE 1 - BRUSH COLLEGE ROAD

LOOKING NORTH
 PR BRUSH STA 62+00 TO STA 65+00



STAGE 1 - BRUSH COLLEGE ROAD

LOOKING NORTH
 PR BRUSH STA 72+00 TO STA 75+00

LEGEND

(A)	EXISTING PAVEMENT MARKINGS		TEMPORARY CONCRETE BARRIER		WORK ZONE
(B)	TEMPORARY PAVEMENT MARKINGS		DRUM OR BARRICADE TYPE II WITH STEADY BURN MONODIRECTIONAL LIGHT		TEMPORARY PAVEMENT
↑	DIRECTIONAL ARROW		PREVIOUSLY COMPLETED PAVEMENT		



USER NAME = maura.lakowski
 PLOT SCALE = 20.0000' / in.
 PLOT DATE = 5/5/2021

DESIGNED - MA
 DRAWN - MA
 CHECKED - ML
 DATE - 4/30/2021

REVISED -
 REVISED -
 REVISED -
 REVISED -

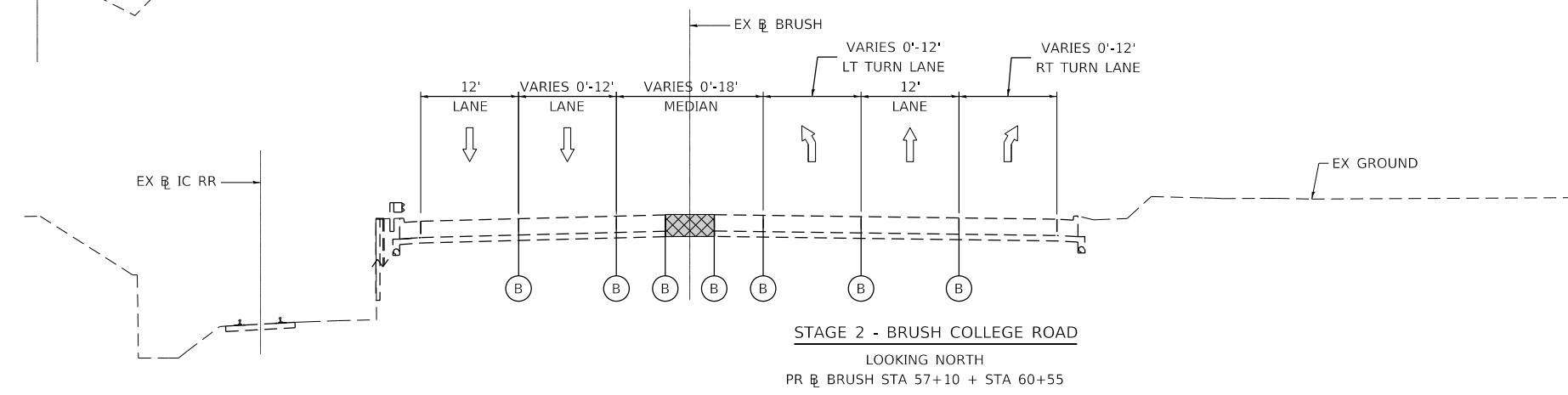
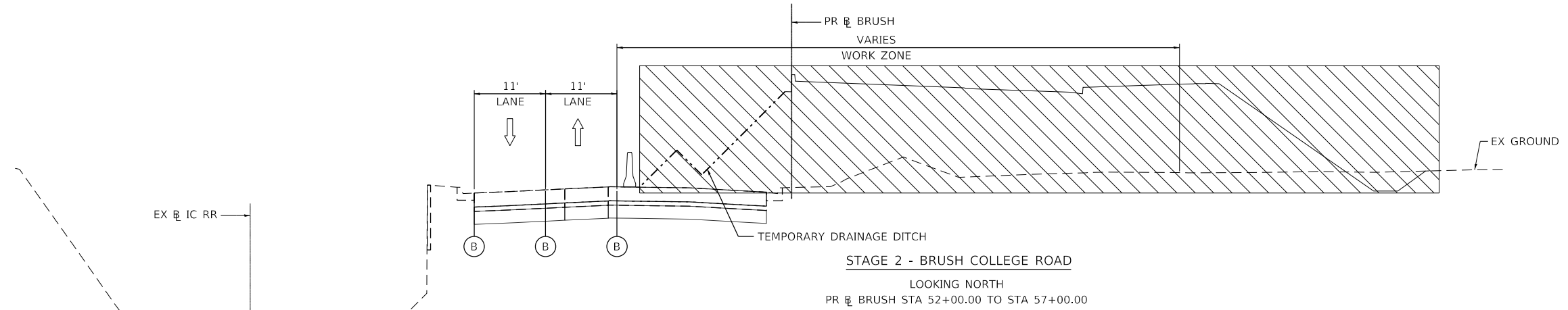
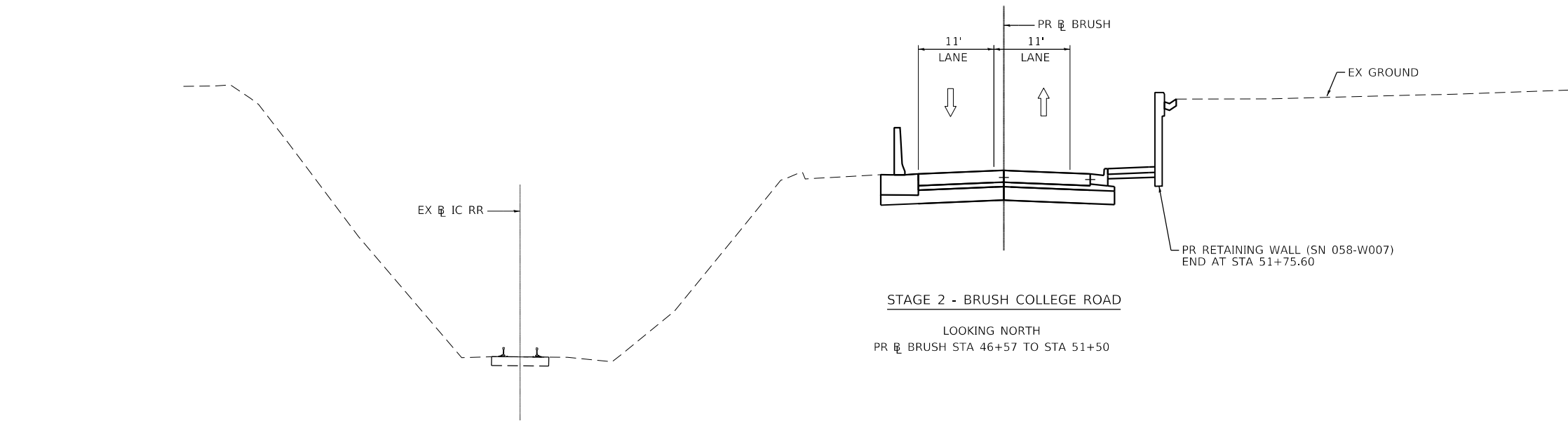
**STATE OF ILLINOIS
 DEPARTMENT OF TRANSPORTATION**

**SUGGESTED STAGES OF CONSTRUCTION AND
 TRAFFIC CONTROL TYPICAL SECTIONS**

SCALE: 1=10' SHEET 8 OF SHEETS STA. TO STA.

F.A.U. RTE.	SECTION	COUNTY	TOTAL SHEETS	SHEET NO.
7448	09-00933-01-BR	MACON	1019	205
CONTRACT NO. 95893				
ILLINOIS FED. AID PROJECT				

MODEL: Default
 FILE NAME: p:\mescom-nw-bentley.com\AECOM_0516_MA\Documents\60603202-Brush_College\006-CAD_GIS\010_CAD\03_SHEETS\01_AECOM\Typical Sections\New Typical Sections\01_TypSec_07_Brush_07.dgn



LEGEND

(A)	EXISTING PAVEMENT MARKINGS		TEMPORARY CONCRETE BARRIER		WORK ZONE
(B)	TEMPORARY PAVEMENT MARKINGS		DRUM OR BARRICADE TYPE II WITH STEADY BURN MONODIRECTIONAL LIGHT		TEMPORARY PAVEMENT
↑	DIRECTIONAL ARROW		PREVIOUSLY COMPLETED PAVEMENT		



USER NAME = maura.lakowski	DESIGNED - MA	REVISED -
PLOT SCALE = 20.0000' / in.	DRAWN - MA	REVISED -
PLOT DATE = 5/5/2021	CHECKED - ML	REVISED -
	DATE - 4/30/2021	REVISED -

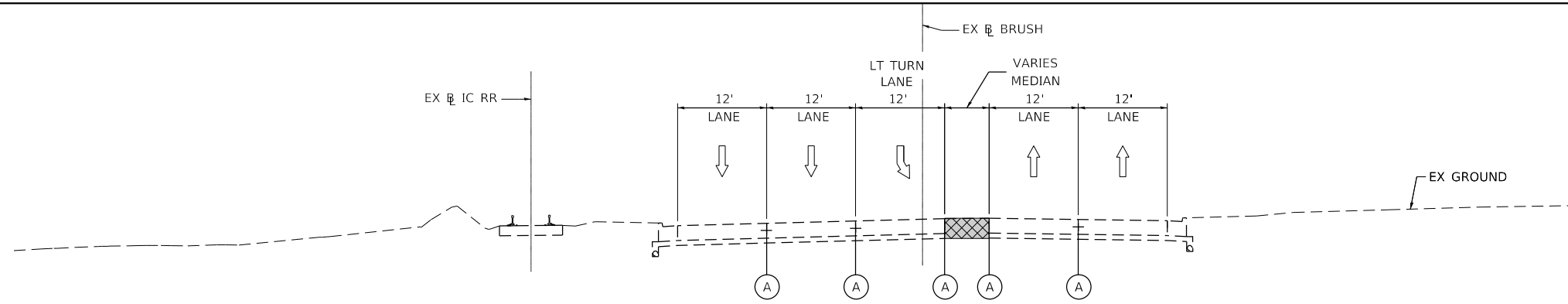
**STATE OF ILLINOIS
 DEPARTMENT OF TRANSPORTATION**

SUGGESTED STAGES OF CONSTRUCTION AND TRAFFIC CONTROL TYPICAL SECTIONS

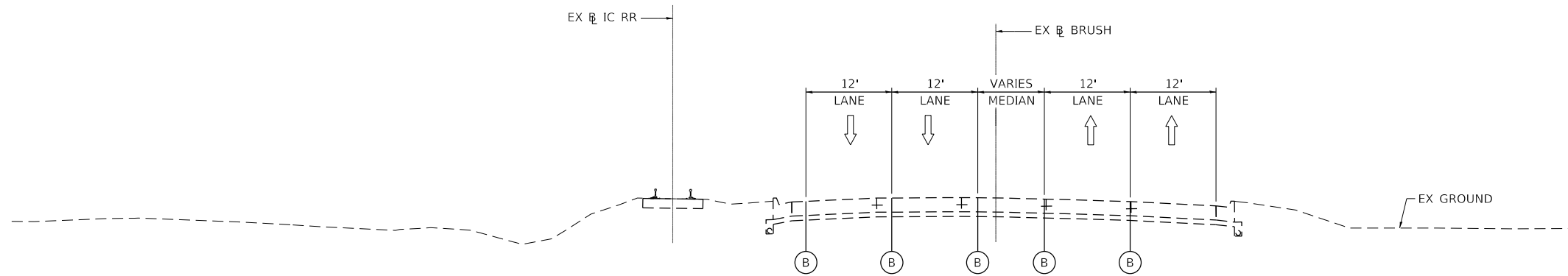
SCALE: 1=10' SHEET 9 OF SHEETS STA. TO STA.

F.A.U. RTE.	SECTION	COUNTY	TOTAL SHEETS	SHEET NO.
7448	09-00933-01-BR	MACON	1019	206
CONTRACT NO. 95893				
ILLINOIS FED. AID PROJECT				

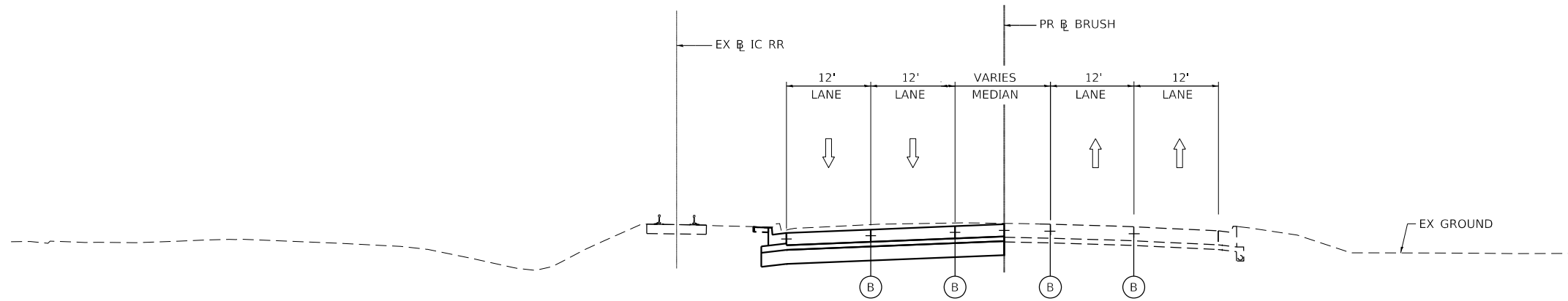
MODEL: Default
 FILE NAME: p:\mescom\pw-bentley.com\AECOM_0516_MA\Documents\60603202-Brush_College\06-CAD_GIS\910_CAD\03_SHEETS\01_AECOM\Typical Sections\New_Typical Sections\NOT_Typical Sections\60603202_VOT_TypSec_08_Brush_08.dgn



STAGE 2 - BRUSH COLLEGE ROAD
 LOOKING NORTH
 PR BRUSH STA 62+00 TO STA 65+00



STAGE 2 - BRUSH COLLEGE ROAD
 LOOKING NORTH
 PR BRUSH STA 70+00 TO STA 72+00



STAGE 2 - BRUSH COLLEGE ROAD
 LOOKING NORTH
 PR BRUSH STA 72+00 TO STA 75+45

LEGEND	
(A)	EXISTING PAVEMENT MARKINGS
(B)	TEMPORARY PAVEMENT MARKINGS
↑	DIRECTIONAL ARROW
	TEMPORARY CONCRETE BARRIER
	DRUM OR BARRICADE TYPE II WITH STEADY BURN MONODIRECTIONAL LIGHT
	WORK ZONE
	TEMPORARY PAVEMENT
	PREVIOUSLY COMPLETED PAVEMENT



USER NAME = maura.lakowski
 PLOT SCALE = 20.0000 ' / in.
 PLOT DATE = 5/5/2021

DESIGNED - MA
 DRAWN - MA
 CHECKED - ML
 DATE - 4/30/2021

REVISED -
 REVISED -
 REVISED -
 REVISED -

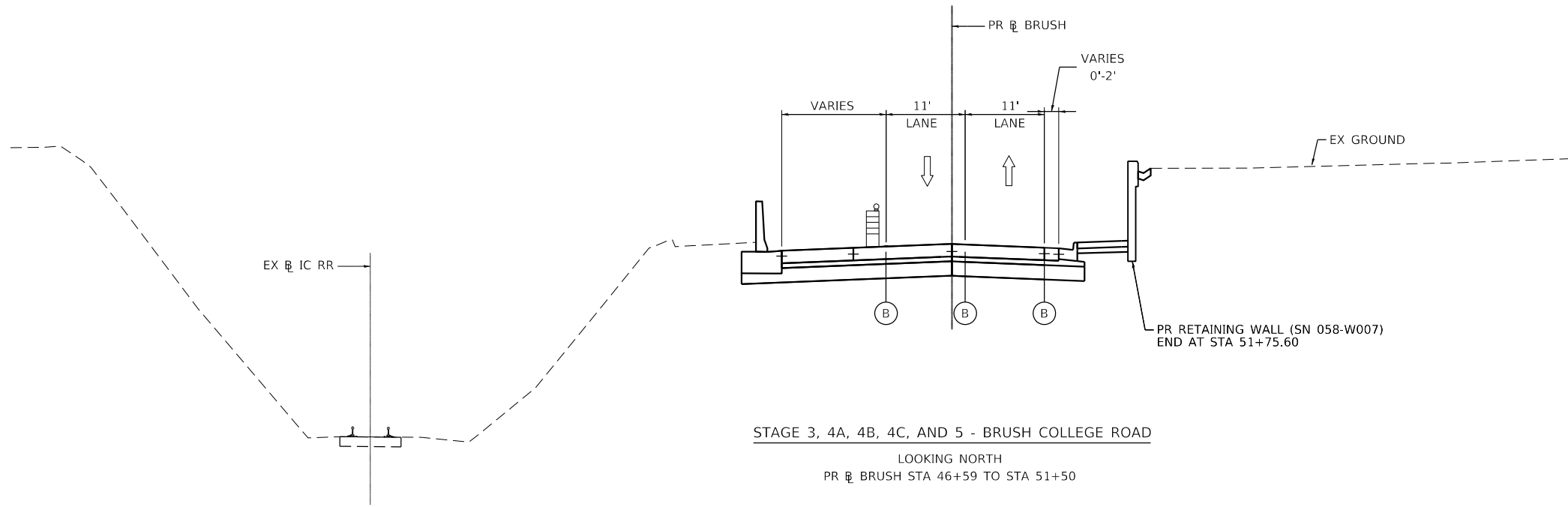
STATE OF ILLINOIS
 DEPARTMENT OF TRANSPORTATION

SUGGESTED STAGES OF CONSTRUCTION AND
 TRAFFIC CONTROL TYPICAL SECTIONS

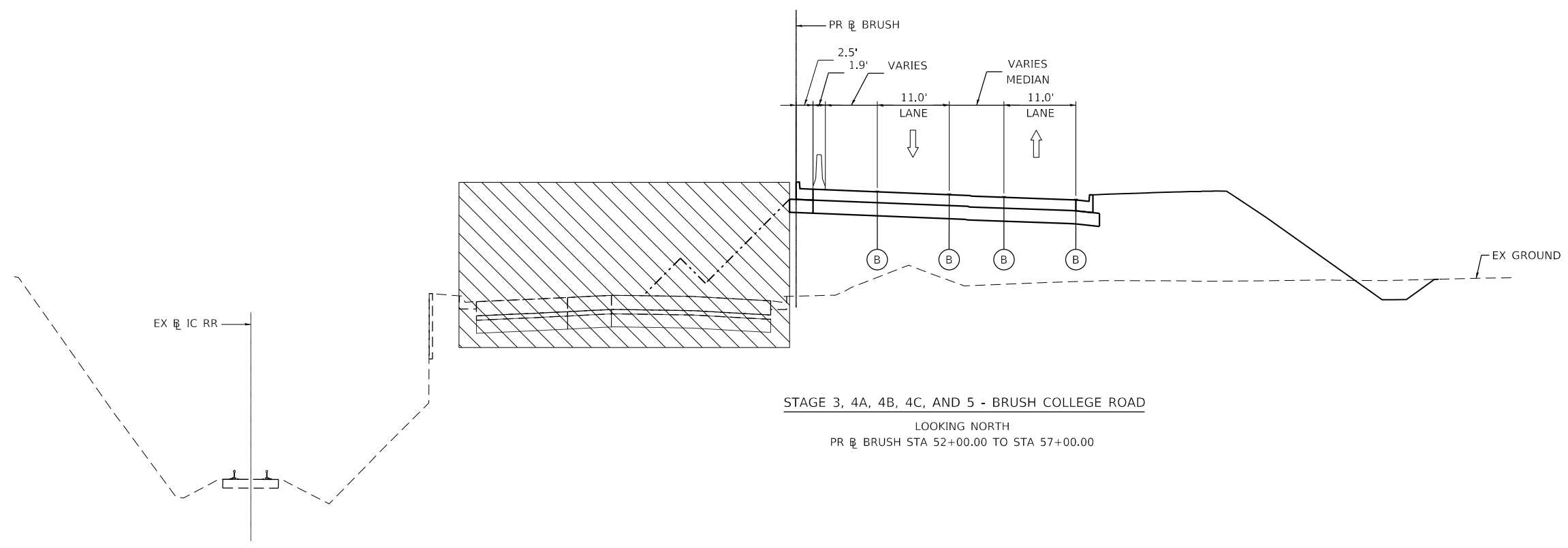
SCALE: 1=10' SHEET 10 OF SHEETS STA. TO STA.

F.A.U. RTE.	SECTION	COUNTY	TOTAL SHEETS	SHEET NO.
7448	09-00933-01-BR	MACON	1019	207
CONTRACT NO. 95893				
ILLINOIS FED. AID PROJECT				

MODEL: Default
 FILE NAME: p:\mecom\m-pw\hntley.com\AECOM_0516_MA\Documents\60603202-Brush_College\00-CAD_GIS\010_CAD\03_SHEETS\10_L_AECOM\Typical Sections\New_Typical Sections\MOT_TypSec_09_Brush_09.dgn



STAGE 3, 4A, 4B, 4C, AND 5 - BRUSH COLLEGE ROAD
 LOOKING NORTH
 PR BRUSH STA 46+59 TO STA 51+50



STAGE 3, 4A, 4B, 4C, AND 5 - BRUSH COLLEGE ROAD
 LOOKING NORTH
 PR BRUSH STA 52+00.00 TO STA 57+00.00

LEGEND			
(A)	EXISTING PAVEMENT MARKINGS		TEMPORARY CONCRETE BARRIER
(B)	TEMPORARY PAVEMENT MARKINGS		WORK ZONE
↑	DIRECTIONAL ARROW		TEMPORARY PAVEMENT
			PREVIOUSLY COMPLETED PAVEMENT
			DRUM OR BARRICADE TYPE II WITH STEADY BURN MONODIRECTIONAL LIGHT



USER NAME = maura.lakowski
 PLOT SCALE = 20.0000 ' / in.
 PLOT DATE = 5/5/2021

DESIGNED - MA
 DRAWN - MA
 CHECKED - ML
 DATE - 4/30/2021

REVISED -
 REVISED -
 REVISED -
 REVISED -

STATE OF ILLINOIS
 DEPARTMENT OF TRANSPORTATION

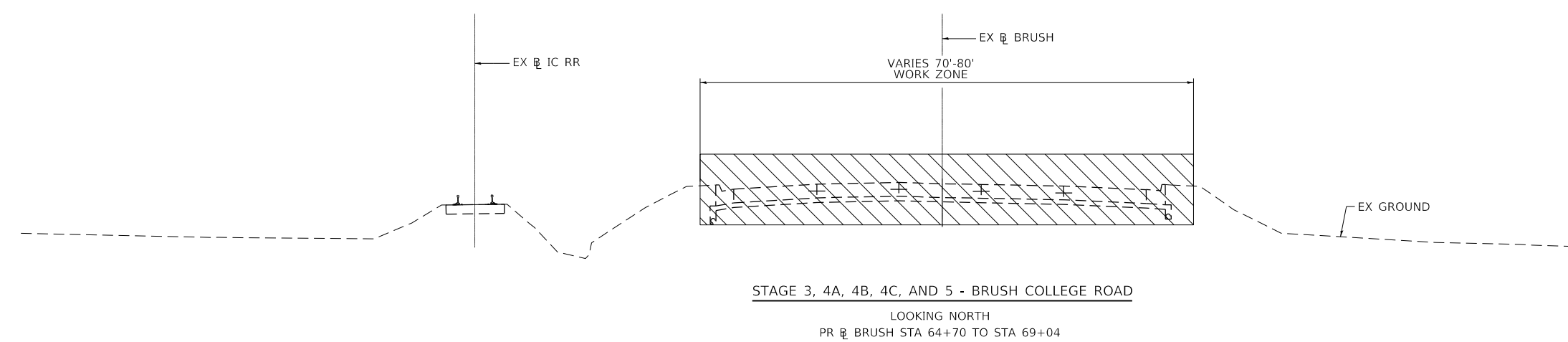
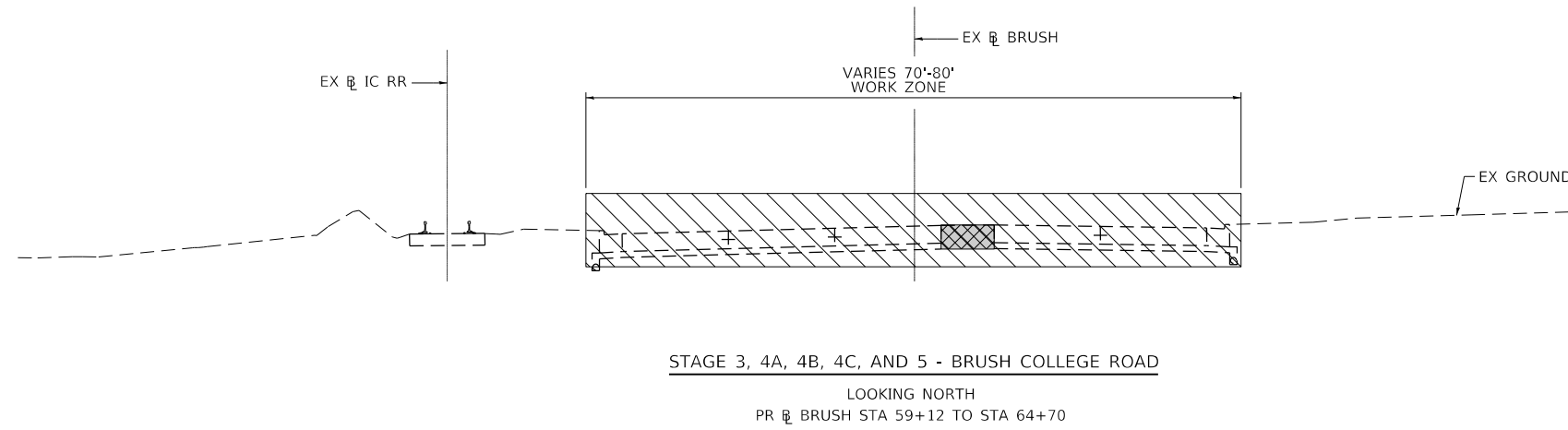
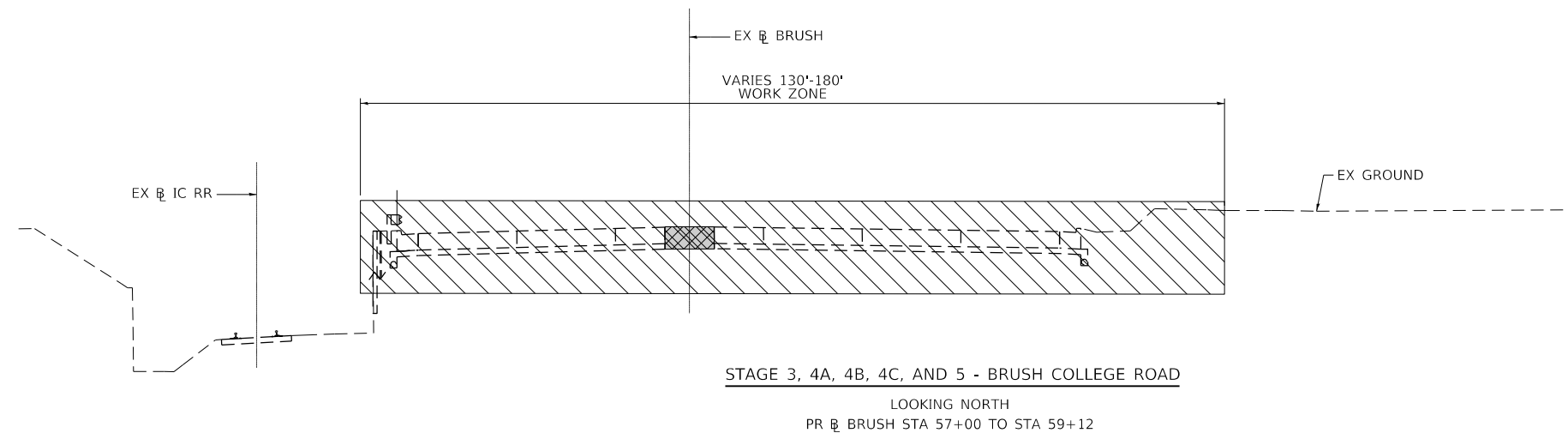
SUGGESTED STAGES OF CONSTRUCTION AND
 TRAFFIC CONTROL TYPICAL SECTIONS

SCALE: 1=10' SHEET 11 OF SHEETS STA. TO STA.

F.A.U. RTE.	SECTION	COUNTY	TOTAL SHEETS	SHEET NO.
7448	09-00933-01-BR	MACON	1019	208
CONTRACT NO. 95893				

ILLINOIS FED. AID PROJECT

MODEL: Default
 FILE NAME: p:\aecom\p-w\hntley.com\AECOM_0510_MA\Documents\60603202-Brush_College\00-CAD_GIS\910_CAD\03_SHEETS\10_L4\AECOM\Typical Sections\New_Typical Sections\00603202_VOT_TypSec_10_Brush_10.dgn



LEGEND			
(A)	EXISTING PAVEMENT MARKINGS		TEMPORARY CONCRETE BARRIER
(B)	TEMPORARY PAVEMENT MARKINGS		DRUM OR BARRICADE TYPE II WITH STEADY BURN MONODIRECTIONAL LIGHT
↑	DIRECTIONAL ARROW		WORK ZONE
			TEMPORARY PAVEMENT
			PREVIOUSLY COMPLETED PAVEMENT



USER NAME = maura.lakowski	DESIGNED - MA	REVISED -
PLOT SCALE = 20.0000' / in.	DRAWN - MA	REVISED -
PLOT DATE = 5/5/2021	CHECKED - ML	REVISED -
	DATE - 4/30/2021	REVISED -

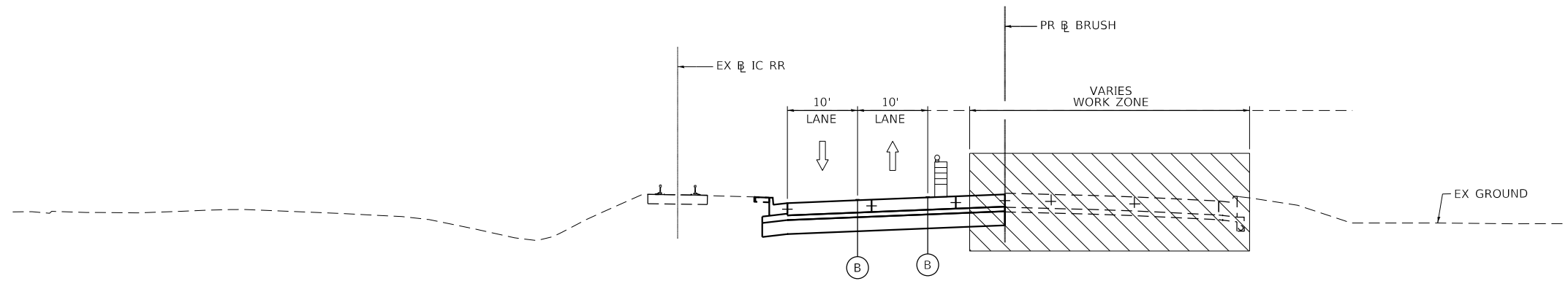
STATE OF ILLINOIS
 DEPARTMENT OF TRANSPORTATION

SUGGESTED STAGES OF CONSTRUCTION AND
 TRAFFIC CONTROL TYPICAL SECTIONS

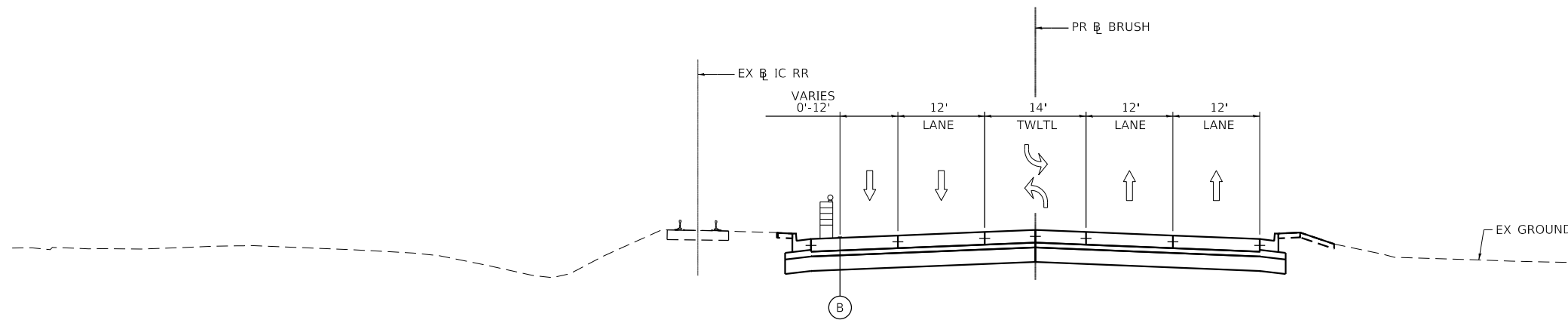
SCALE: 1=10' SHEET 12 OF SHEETS STA. TO STA.

F.A.U. RTE.	SECTION	COUNTY	TOTAL SHEETS	SHEET NO.
7448	09-00933-01-BR	MACON	1019	209
CONTRACT NO. 95893				
ILLINOIS FED. AID PROJECT				

MODEL: Default
 FILE NAME: p:\aecom\m-pw\hntley.com\AECOM_0516_MA\Documents\60603202-Brush_College\006-CAD_GIS\010_CAD\03_SHEETS\10_L4\AECOM\Typical Sections\New_Typical Sections\MOT_Typical Sections\60603202_VOT_TypSec_12_Brush_12.dgn



STAGE 4A, 4B, & 4C BRUSH COLLEGE ROAD
 LOOKING NORTH
 PR BRUSH STA 72+00.00 TO STA 75+00.00



STAGE 5 BRUSH COLLEGE ROAD
 LOOKING NORTH
 PR BRUSH STA 69+00 TO STA 75+45

LEGEND			
(A)	EXISTING PAVEMENT MARKINGS		TEMPORARY CONCRETE BARRIER
(B)	TEMPORARY PAVEMENT MARKINGS		WORK ZONE
↑	DIRECTIONAL ARROW		TEMPORARY PAVEMENT
			DRUM OR BARRICADE TYPE II WITH STEADY BURN MONODIRECTIONAL LIGHT
			PREVIOUSLY COMPLETED PAVEMENT



USER NAME = maura.lakowski
 PLOT SCALE = 20.0000 "/in.
 PLOT DATE = 5/5/2021

DESIGNED - MA
 DRAWN - MA
 CHECKED - ML
 DATE - 4/30/2021

REVISED -
 REVISED -
 REVISED -
 REVISED -

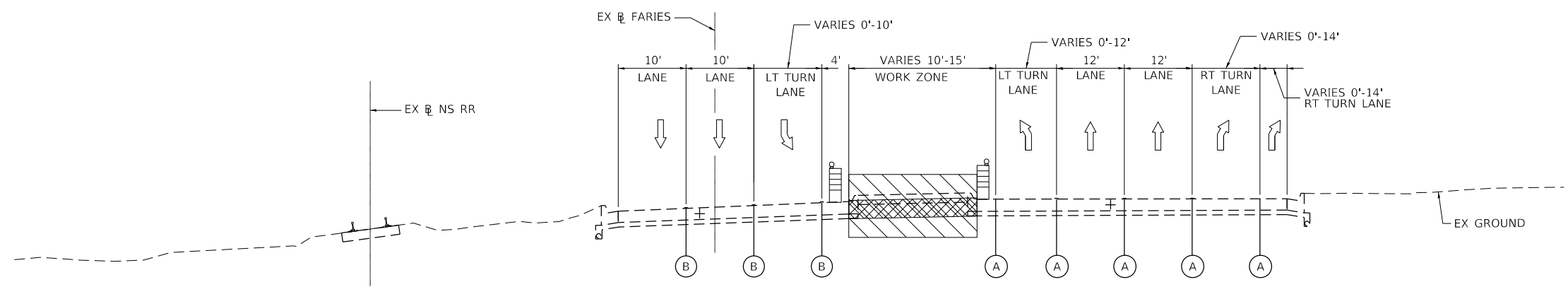
**STATE OF ILLINOIS
 DEPARTMENT OF TRANSPORTATION**

**SUGGESTED STAGES OF CONSTRUCTION AND
 TRAFFIC CONTROL TYPICAL SECTIONS**

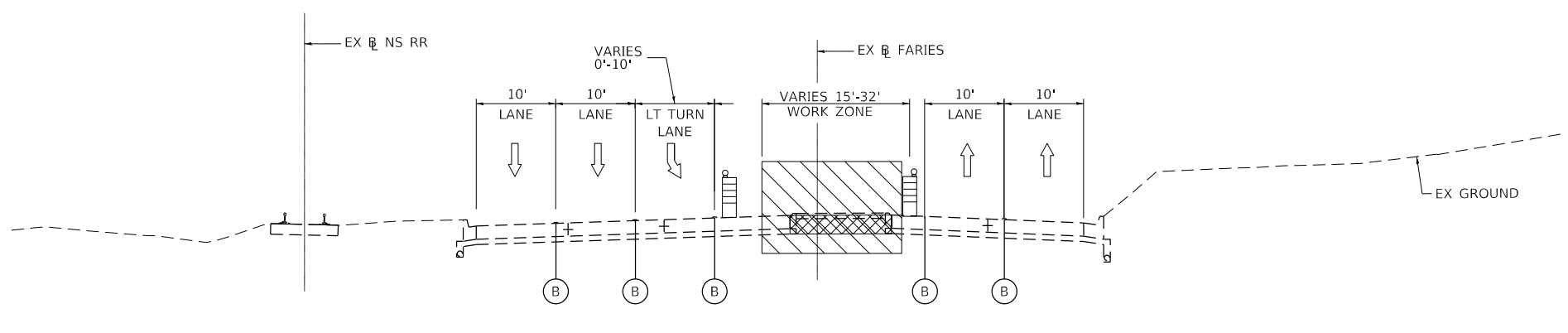
SCALE: 1=10' SHEET 14 OF SHEETS STA. TO STA.

F.A.U. RTE.	SECTION	COUNTY	TOTAL SHEETS	SHEET NO.
7448	09-00933-01-BR	MACON	1019	211
CONTRACT NO. 95893				
ILLINOIS FED. AID PROJECT				

MODEL: Default
 FILE NAME: p:\aecom\pw\hntb\com\AECOM_0516_MA\Documents\60603202-Brush College\900c-CAD GIS\910_CAD\03_SHEETS\10_L4\AECOM\Typical Sections\New Typical Sections\13_Farries_01.dgn



PRE-STAGE A - FARRIES PARKWAY
 LOOKING EAST
 PR \square FARRIES STA 205+00.00 TO STA 209+72



PRE-STAGE A - FARRIES PARKWAY
 LOOKING EAST
 PR \square FARRIES STA 211+00.00 TO STA 215+50.00

LEGEND	
(A)	EXISTING PAVEMENT MARKINGS
(B)	TEMPORARY PAVEMENT MARKINGS
↑	DIRECTIONAL ARROW
	TEMPORARY CONCRETE BARRIER
	DRUM OR BARRICADE TYPE II WITH STEADY BURN MONODIRECTIONAL LIGHT
	WORK ZONE
	TEMPORARY PAVEMENT
	PREVIOUSLY COMPLETED PAVEMENT



USER NAME	= maura.lakowski
PLOT SCALE	= 20.0000 ' / in.
PLOT DATE	= 5/5/2021

DESIGNED	- MA
DRAWN	- MA
CHECKED	- ML
DATE	- 4/30/2021

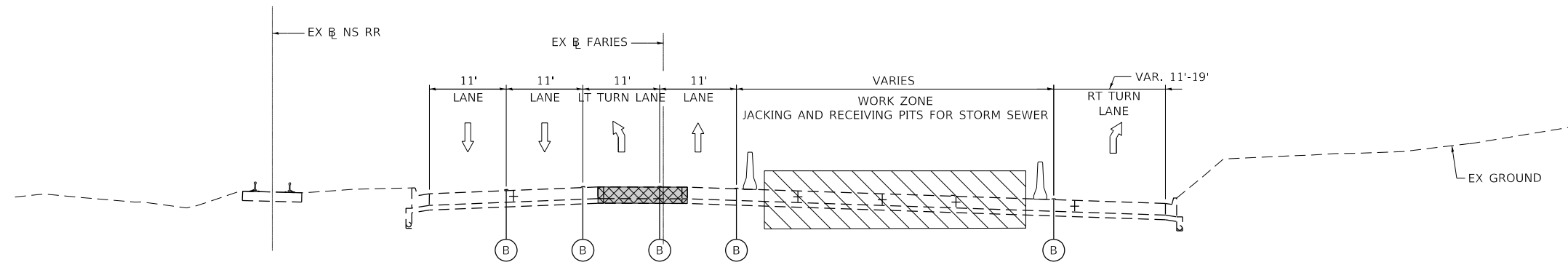
REVISED	-
REVISED	-
REVISED	-
REVISED	-

**STATE OF ILLINOIS
 DEPARTMENT OF TRANSPORTATION**

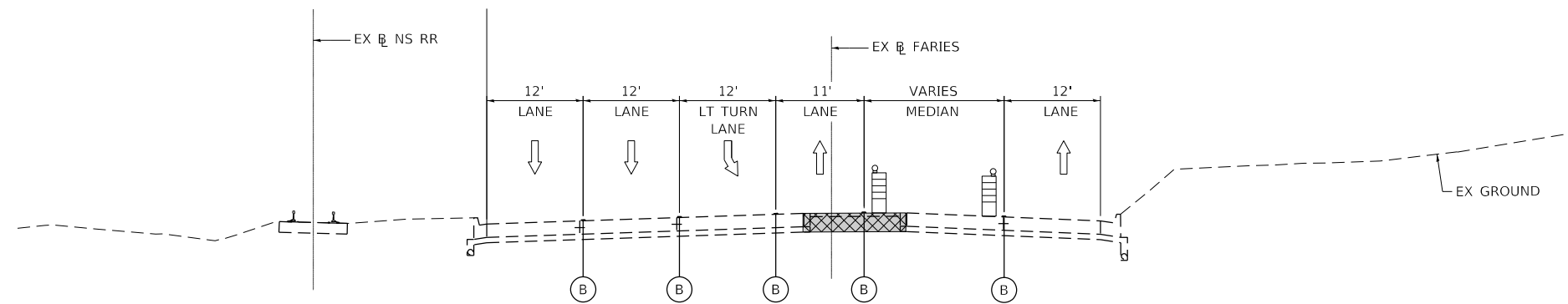
SUGGESTED STAGES OF CONSTRUCTION AND TRAFFIC CONTROL TYPICAL SECTIONS			
SCALE: 1=10'	SHEET 15	OF SHEETS	STA. TO STA.

F.A.U. RTE.	SECTION	COUNTY	TOTAL SHEETS	SHEET NO.
7448	09-00933-01-BR	MACON	1019	212
CONTRACT NO. 95893				
ILLINOIS FED. AID PROJECT				

MODEL: Default
 FILE NAME: p:\mecom\pw-bentley.com\AECOM_0516_MIA\Documents\60603202-Brush_College\906-CAD_GIS\910_CAD\03_SHEETS\10_L4\AECOM\Typical Sections\New_Typical Sections\14_Farries_07.dgn



PRE-STAGE B - FARIES PARKWAY
 LOOKING EAST
 PR FARIES STA 205+00 TO STA 210+00



PRE-STAGE B - FARIES PARKWAY
 LOOKING EAST
 PR FARIES STA 211+00 TO STA 212+50

LEGEND

- (A) EXISTING PAVEMENT MARKINGS
- (B) TEMPORARY PAVEMENT MARKINGS
- ↑ DIRECTIONAL ARROW
- TEMPORARY CONCRETE BARRIER
- DRUM OR BARRICADE TYPE II WITH STEADY BURN MONODIRECTIONAL LIGHT
- WORK ZONE
- TEMPORARY PAVEMENT
- PREVIOUSLY COMPLETED PAVEMENT



USER NAME = maura.lakowski
 PLOT SCALE = 20.0000' / in.
 PLOT DATE = 5/5/2021

DESIGNED - MA
 DRAWN - MA
 CHECKED - ML
 DATE - 4/30/2021

REVISED -
 REVISED -
 REVISED -
 REVISED -

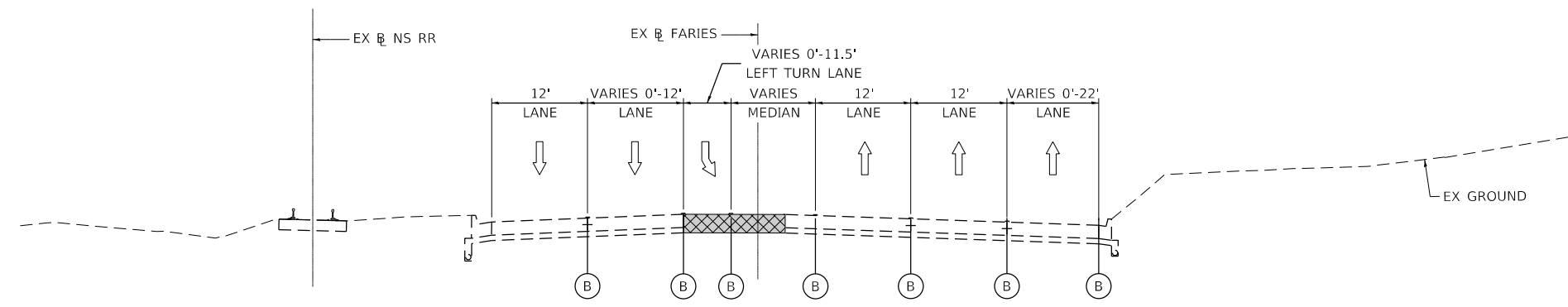
**STATE OF ILLINOIS
 DEPARTMENT OF TRANSPORTATION**

**SUGGESTED STAGES OF CONSTRUCTION AND
 TRAFFIC CONTROL TYPICAL SECTIONS**

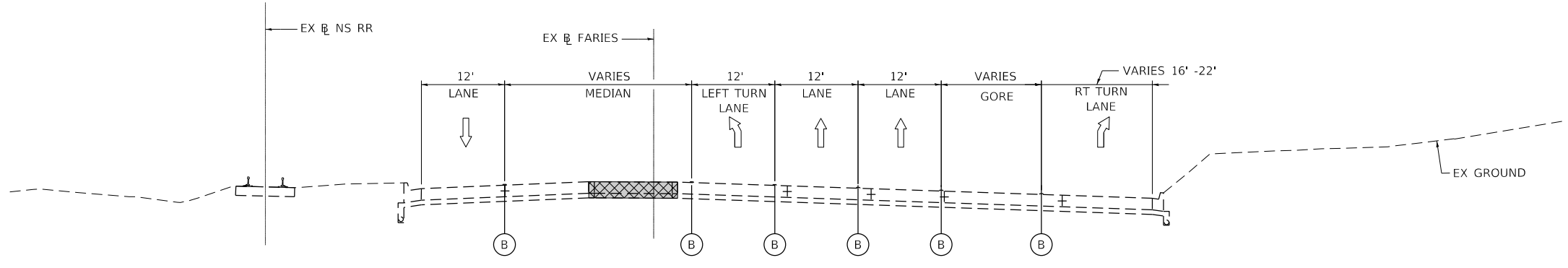
SCALE: 1=10' SHEET 16 OF SHEETS STA. TO STA.

F.A.U. RTE.	SECTION	COUNTY	TOTAL SHEETS	SHEET NO.
7448	09-00933-01-BR	MACON	1019	213
CONTRACT NO. 95893				
ILLINOIS FED. AID PROJECT				

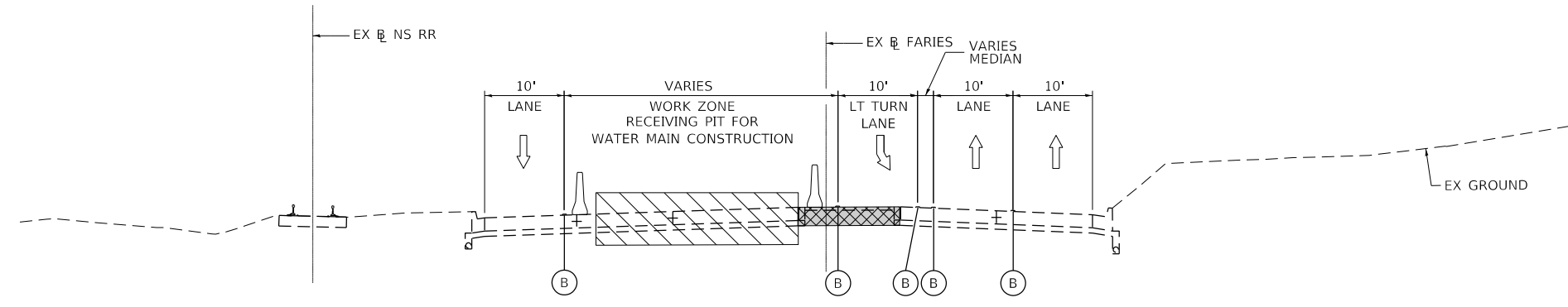
MODEL: Default
 FILE NAME: p:\aecom\m-pw\hntley.com\AECOM_0516_M\Documents\60603202-Brush_College\006-CAD_GIS\910_CAD\03_SHEETS\10_L4\AECOM\Typical Sections\New_Typical Sections\NOT_Typical Sections\60603202_VOT_TypSec_15_Faries_03.dgn



PRE-STAGE C - FARIES PARKWAY
 LOOKING EAST
 PR F FARIES STA 205+00 TO STA 208+00



PRE-STAGE C - FARIES PARKWAY
 LOOKING EAST
 PR F FARIES STA 208+00 TO STA 210+00



PRE-STAGE C - FARIES PARKWAY
 LOOKING EAST
 PR F FARIES STA 211+00 TO STA 212+00

LEGEND	
(A)	EXISTING PAVEMENT MARKINGS
(B)	TEMPORARY PAVEMENT MARKINGS
↑	DIRECTIONAL ARROW
	TEMPORARY CONCRETE BARRIER
	DRUM OR BARRICADE TYPE II WITH STEADY BURN MONODIRECTIONAL LIGHT
	WORK ZONE
	TEMPORARY PAVEMENT
	PREVIOUSLY COMPLETED PAVEMENT



USER NAME = maura.lakowski
 PLOT SCALE = 20.0000 "/in.
 PLOT DATE = 5/5/2021

DESIGNED - MA
 DRAWN - MA
 CHECKED - ML
 DATE - 4/30/2021

REVISED -
 REVISED -
 REVISED -
 REVISED -

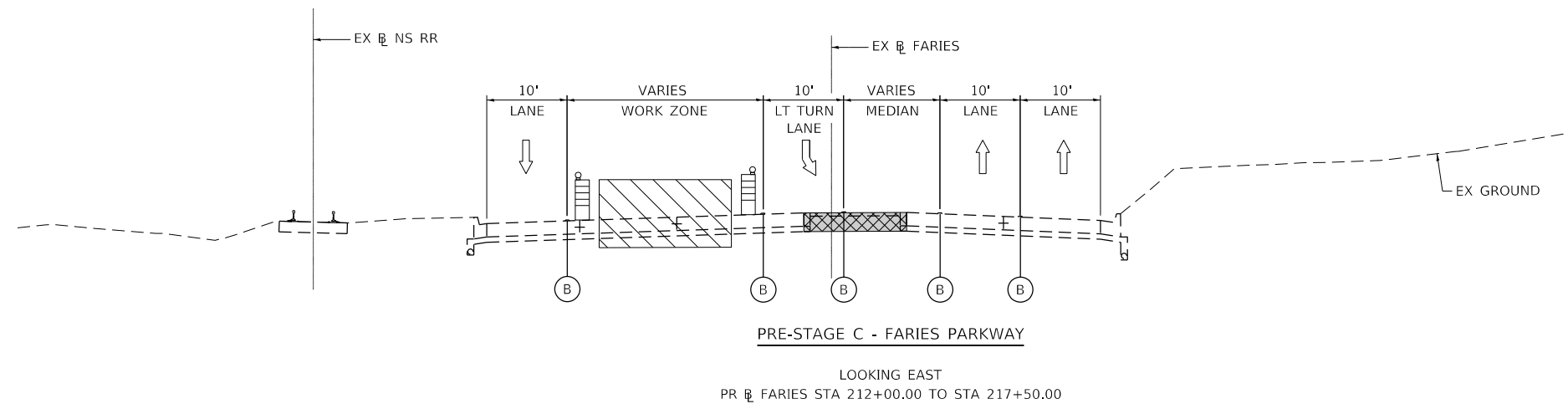
STATE OF ILLINOIS
 DEPARTMENT OF TRANSPORTATION

SUGGESTED STAGES OF CONSTRUCTION AND
 TRAFFIC CONTROL TYPICAL SECTIONS

SCALE: 1=10' SHEET 17 OF SHEETS STA. TO STA.

F.A.U. RTE.	SECTION	COUNTY	TOTAL SHEETS	SHEET NO.
7448	09-00933-01-BR	MACON	1019	214
CONTRACT NO. 95893				

ILLINOIS FED. AID PROJECT



LEGEND			
(A)	EXISTING PAVEMENT MARKINGS		TEMPORARY CONCRETE BARRIER
(B)	TEMPORARY PAVEMENT MARKINGS		WORK ZONE
↑	DIRECTIONAL ARROW		TEMPORARY PAVEMENT
			PREVIOUSLY COMPLETED PAVEMENT
			DRUM OR BARRICADE TYPE II WITH STEADY BURN MONODIRECTIONAL LIGHT

MODEL: Default
 FILE NAME: p:\mescom\pw-bentley.com\AECOM_0516_MA\Documents\60603202-Brush_College\006-CAD_GIS\010_CAD\013_SHEETS\014_AECOM\Typical Sections\New_Typical Sections\014_AECOM\Typical Sections\014_Farries_01.dgn



USER NAME = maura.lakowski	DESIGNED - MA	REVISED -
PLOT SCALE = 20.0000 ' / in.	DRAWN - MA	REVISED -
PLOT DATE = 5/5/2021	CHECKED - ML	REVISED -
	DATE - 4/30/2021	REVISED -

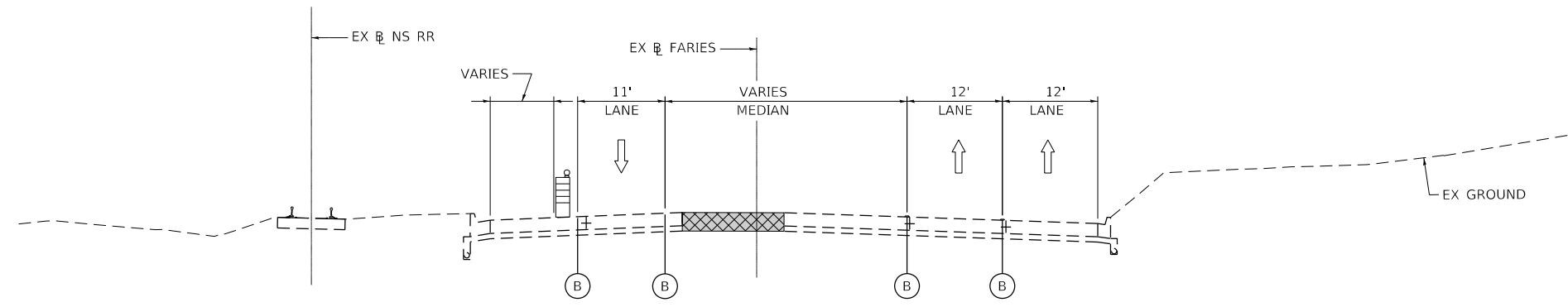
**STATE OF ILLINOIS
 DEPARTMENT OF TRANSPORTATION**

**SUGGESTED STAGES OF CONSTRUCTION AND
 TRAFFIC CONTROL TYPICAL SECTIONS**

SCALE: 1=10' SHEET 18 OF SHEETS STA. TO STA.

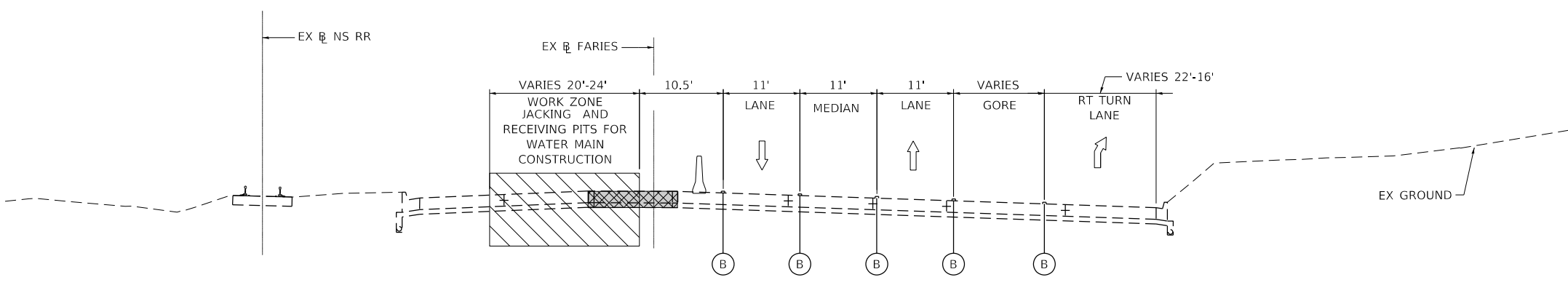
F.A.U. RTE.	SECTION	COUNTY	TOTAL SHEETS	SHEET NO.
7448	09-00933-01-BR	MACON	1019	215
CONTRACT NO. 95893				
		ILLINOIS	FED. AID PROJECT	

MODEL: Default
 FILE NAME: p:\aecom\p-w\hntley.com\AECOM_0516_MA\Documents\60603202-Brush_College\006-CAD_GIS\910_CAD\03_SHEETS\10_L4\AECOM\Typical Sections\New_Typical Sections\107_Typical Sections\60603202_VOT_TypSec_17_Faries_05.dgn



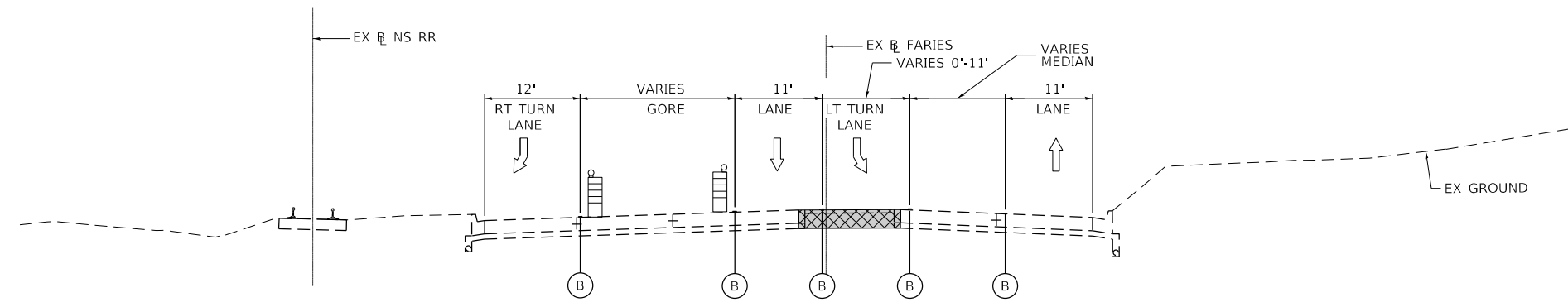
PRE-STAGE D - FARIES PARKWAY

LOOKING EAST
 PR FARIES STA 205+00 TO STA 208+00



PRE-STAGE D - FARIES PARKWAY

LOOKING EAST
 PR FARIES STA 208+00 TO STA 210+25



PRE-STAGE D - FARIES PARKWAY

LOOKING EAST
 PR FARIES STA 211+00 TO STA 217+50

LEGEND			
(A)	EXISTING PAVEMENT MARKINGS		TEMPORARY CONCRETE BARRIER
(B)	TEMPORARY PAVEMENT MARKINGS		WORK ZONE
↑	DIRECTIONAL ARROW		TEMPORARY PAVEMENT
			DRUM OR BARRICADE TYPE II WITH STEADY BURN MONODIRECTIONAL LIGHT
			PREVIOUSLY COMPLETED PAVEMENT



USER NAME = maura.lakowski
 PLOT SCALE = 20.0000' / in.
 PLOT DATE = 5/5/2021

DESIGNED - MA
 DRAWN - MA
 CHECKED - ML
 DATE - 4/30/2021

REVISED -
 REVISED -
 REVISED -
 REVISED -

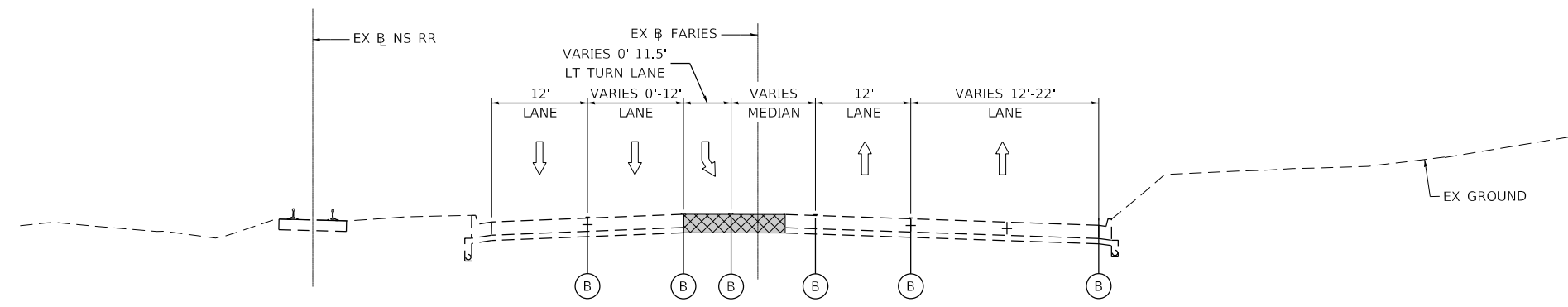
STATE OF ILLINOIS
 DEPARTMENT OF TRANSPORTATION

SUGGESTED STAGES OF CONSTRUCTION AND
 TRAFFIC CONTROL TYPICAL SECTIONS

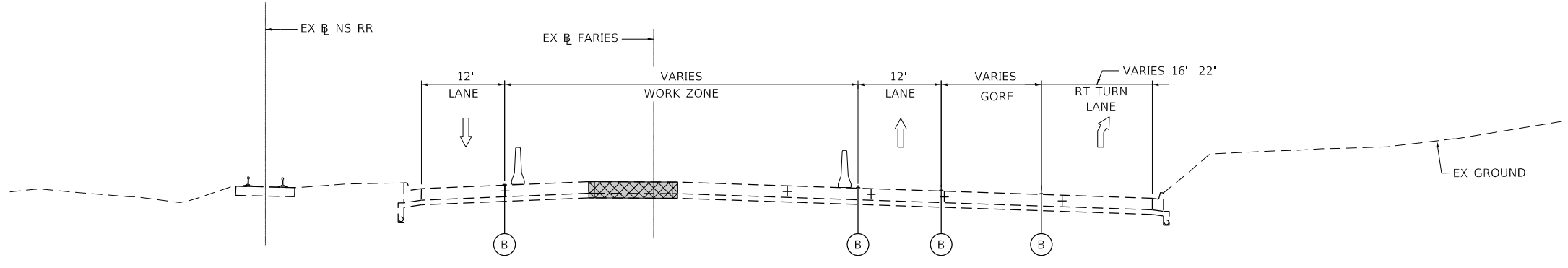
SCALE: 1=10' SHEET 19 OF SHEETS STA. TO STA.

F.A.U. RTE.	SECTION	COUNTY	TOTAL SHEETS	SHEET NO.
7448	09-00933-01-BR	MACON	1019	216
CONTRACT NO. 95893				
ILLINOIS FED. AID PROJECT				

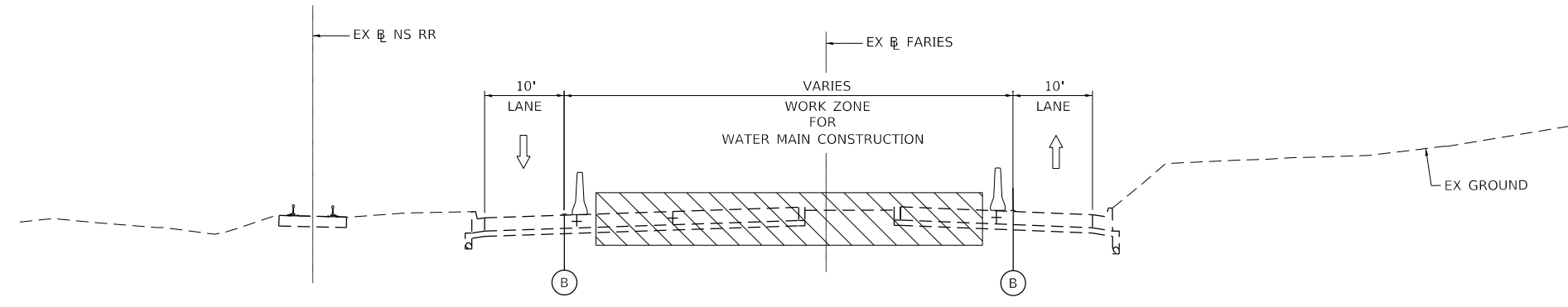
MODEL: Default
 FILE NAME: p:\aecom\m-pw\hntley.com\AECOM_0516_M\Documents\60603202-Brush_College\006-CAD_GIS\910_CAD\03_SHEETS\01_LAYOUT\AECOM\Typical Sections\New_Typical Sections\NOT_Typical Sections\60603202_VOT_TypSec_17A_Farile_05A.dgn



PRE-STAGE E - FARIES PARKWAY
 LOOKING EAST
 PR FARIES STA 205+00 TO STA 208+00



PRE-STAGE E - FARIES PARKWAY
 LOOKING EAST
 PR FARIES STA 208+00 TO STA 210+00



PRE-STAGE E - FARIES PARKWAY
 LOOKING EAST
 PR FARIES STA 211+00 TO STA 212+00

LEGEND			
(A)	EXISTING PAVEMENT MARKINGS		TEMPORARY CONCRETE BARRIER
(B)	TEMPORARY PAVEMENT MARKINGS		WORK ZONE
↑	DIRECTIONAL ARROW		TEMPORARY PAVEMENT
			DRUM OR BARRICADE TYPE II WITH STEADY BURN MONODIRECTIONAL LIGHT
			PREVIOUSLY COMPLETED PAVEMENT



USER NAME = maura.lakowski
 DESIGNED - MA
 DRAWN - MA
 PLOT SCALE = 20.0000 "/in.
 CHECKED - ML
 PLOT DATE = 5/5/2021

DESIGNED - MA
 DRAWN - MA
 CHECKED - ML
 DATE - 4/30/2021

REVISED -
 REVISED -
 REVISED -
 REVISED -

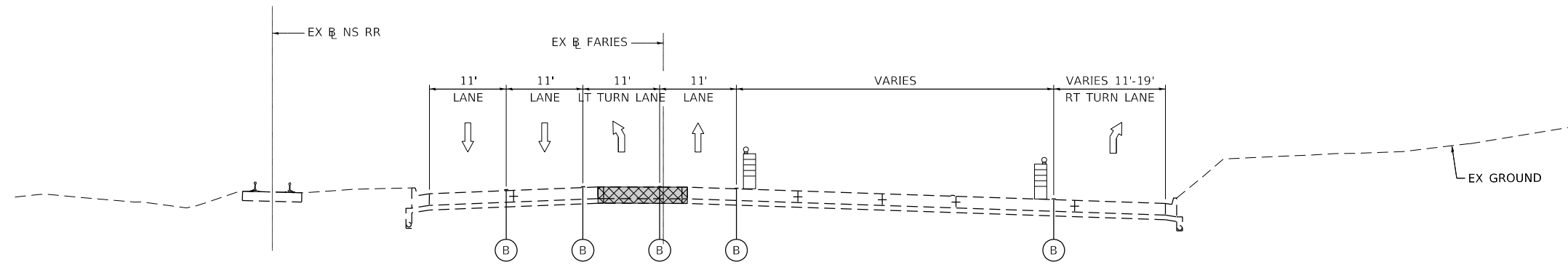
STATE OF ILLINOIS
 DEPARTMENT OF TRANSPORTATION

SUGGESTED STAGES OF CONSTRUCTION AND
 TRAFFIC CONTROL TYPICAL SECTIONS

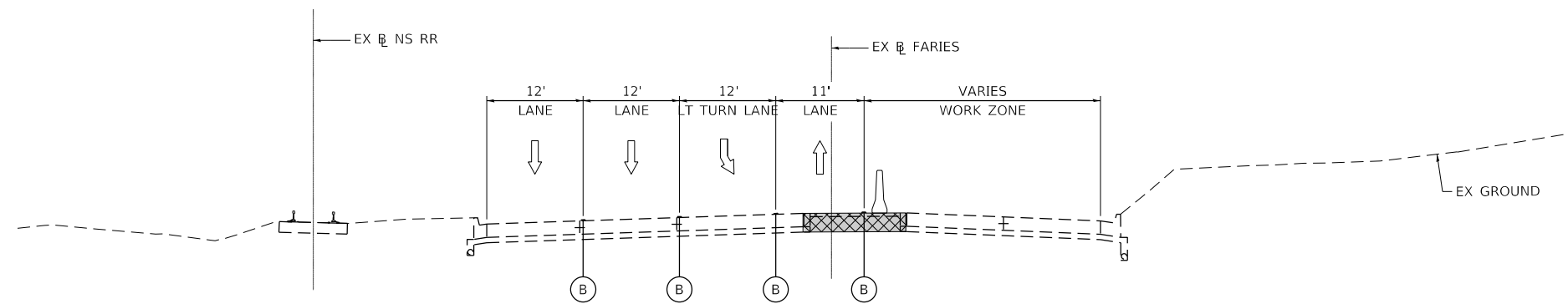
SCALE: 1=10' SHEET 20 OF SHEETS STA. TO STA.

F.A.U. RTE.	SECTION	COUNTY	TOTAL SHEETS	SHEET NO.
7448	09-00933-01-BR	MACON	1019	217
CONTRACT NO. 95893				
ILLINOIS FED. AID PROJECT				

MODEL: Default
 FILE NAME: p:\aecom\m-pw\hntley.com\AECOM_0516_MA\Documents\60603202-Brush_College\906-CAD_GIS\910_CAD\03_SHEETS\10_L4\AECOM\Typical Sections\New_Typical Sections\17E_Farles_09B.dgn



PRE-STAGE F - FARIES PARKWAY
 LOOKING EAST
 PR F FARIES STA 205+00 TO STA 210+00



PRE-STAGE F - FARIES PARKWAY
 LOOKING EAST
 PR F FARIES STA 211+00 TO STA 212+50

LEGEND			
(A)	EXISTING PAVEMENT MARKINGS		TEMPORARY CONCRETE BARRIER
(B)	TEMPORARY PAVEMENT MARKINGS		WORK ZONE
↑	DIRECTIONAL ARROW		TEMPORARY PAVEMENT
			PREVIOUSLY COMPLETED PAVEMENT
			DRUM OR BARRICADE TYPE II WITH STEADY BURN MONODIRECTIONAL LIGHT



USER NAME = maura.lakowski
 PLOT SCALE = 20.0000 ' / in.
 PLOT DATE = 5/5/2021

DESIGNED - MA
 DRAWN - MA
 CHECKED - ML
 DATE - 4/30/2021

REVISED -
 REVISED -
 REVISED -
 REVISED -

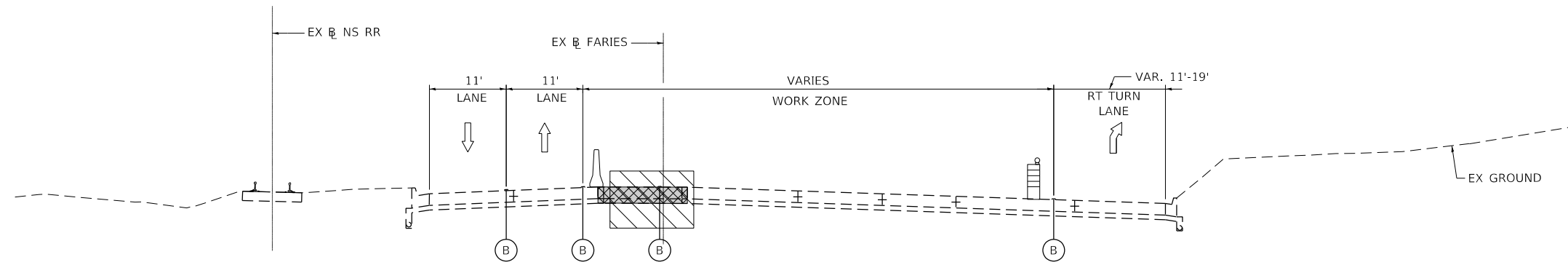
STATE OF ILLINOIS
 DEPARTMENT OF TRANSPORTATION

SUGGESTED STAGES OF CONSTRUCTION AND
 TRAFFIC CONTROL TYPICAL SECTIONS

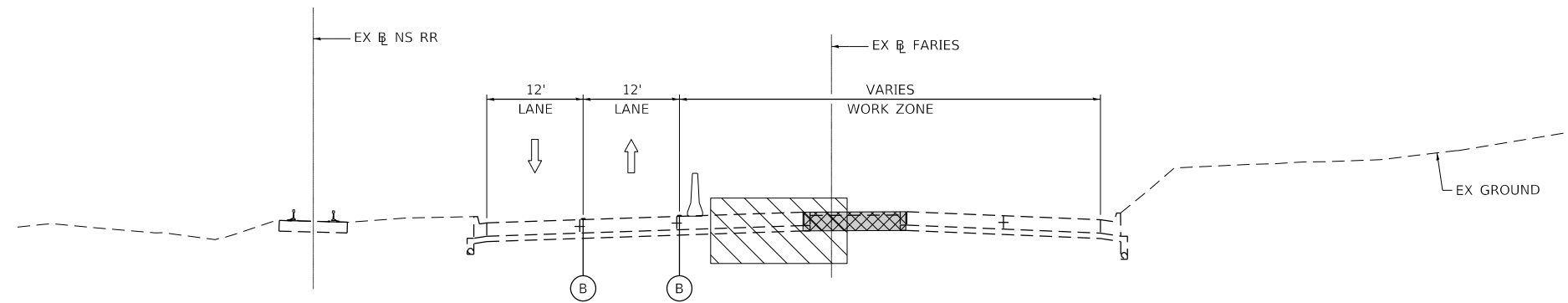
SCALE: 1=10' SHEET 21 OF SHEETS STA. TO STA.

F.A.U. RTE.	SECTION	COUNTY	TOTAL SHEETS	SHEET NO.
7448	09-00933-01-BR	MACON	1019	218
CONTRACT NO. 95893				
ILLINOIS FED. AID PROJECT				

MODEL: Default
 FILE NAME: p:\aecom\m-pw\hntley.com\AECOM_0516_MA\Documents\60603202-Brush_College\906-CAD_GIS\910_CAD\03_SHEETS\01_AECOM\Typical Sections\New_Typical Sections\01_TypSec_17C_faries_09C.dgn



PRE-STAGE G - FARIES PARKWAY
 LOOKING EAST
 PR FARIES STA 205+00 TO STA 210+00



PRE-STAGE G - FARIES PARKWAY
 LOOKING EAST
 PR FARIES STA 211+00 TO STA 212+50

LEGEND			
(A)	EXISTING PAVEMENT MARKINGS		TEMPORARY CONCRETE BARRIER
(B)	TEMPORARY PAVEMENT MARKINGS		WORK ZONE
↑	DIRECTIONAL ARROW		TEMPORARY PAVEMENT
			DRUM OR BARRICADE TYPE II WITH STEADY BURN MONODIRECTIONAL LIGHT
			PREVIOUSLY COMPLETED PAVEMENT



USER NAME = maura.lakowski
 PLOT SCALE = 20.0000 ' / in.
 PLOT DATE = 5/5/2021

DESIGNED - MA	REVISED -
DRAWN - MA	REVISED -
CHECKED - ML	REVISED -
DATE - 4/30/2021	REVISED -

STATE OF ILLINOIS
 DEPARTMENT OF TRANSPORTATION

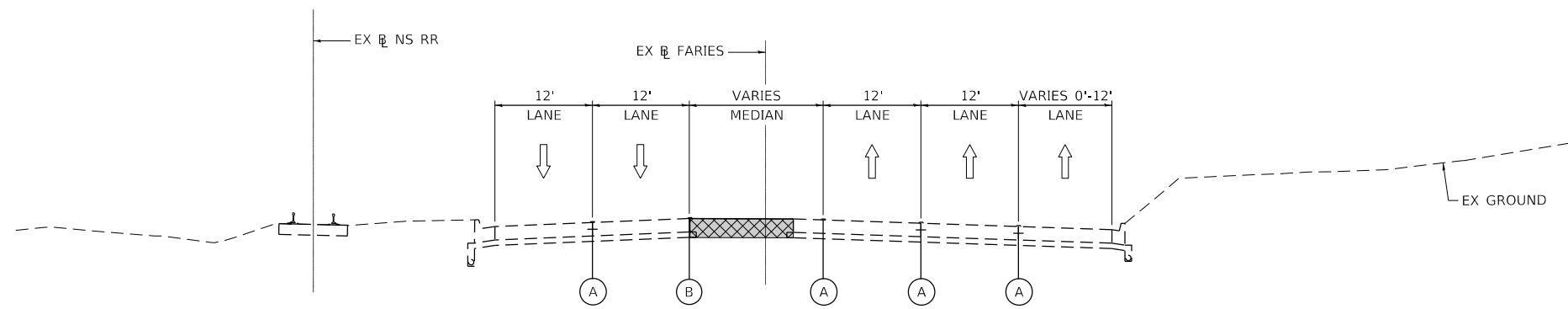
SUGGESTED STAGES OF CONSTRUCTION AND
 TRAFFIC CONTROL TYPICAL SECTIONS

SCALE: 1=10' SHEET 22 OF SHEETS STA. TO STA.

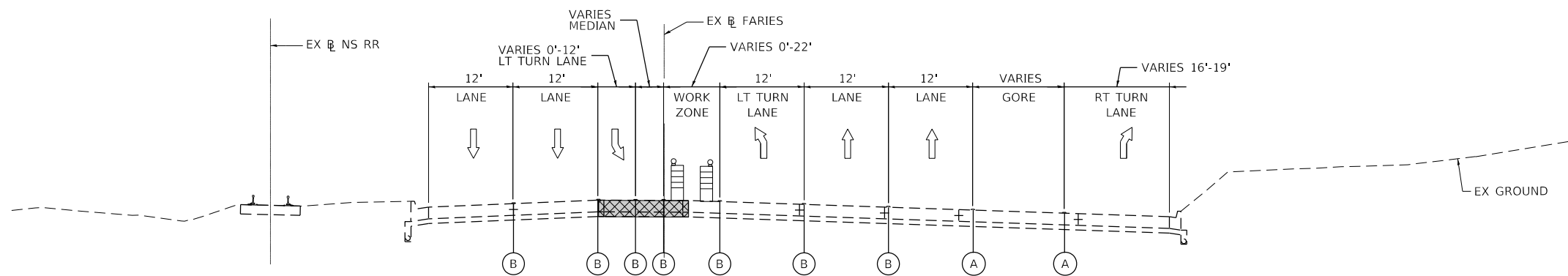
F.A.U. RTE.	SECTION	COUNTY	TOTAL SHEETS	SHEET NO.
7448	09-00933-01-BR	MACON	1019	219
CONTRACT NO. 95893				

ILLINOIS FED. AID PROJECT

MODEL: Default
 FILE NAME: p:\aecom\m-pw\hntley.com\AECOM_0516_MA\Documents\60603202-Brush_College\900c-CAD_GIS\910_CAD\03_SHEETS\10_L4\AECOM\Typical Sections\New_Typical Sections\107_Typical Sections\170_TypSec_170_Faries_050.dgn



PRE-STAGE H - FARIES PARKWAY
 LOOKING EAST
 PR FARIES STA 205+00 TO STA 207+00



PRE-STAGE H - FARIES PARKWAY
 LOOKING EAST
 PR FARIES STA 207+00 TO STA 209+68

LEGEND			
(A)	EXISTING PAVEMENT MARKINGS		TEMPORARY CONCRETE BARRIER
(B)	TEMPORARY PAVEMENT MARKINGS		WORK ZONE
↑	DIRECTIONAL ARROW		TEMPORARY PAVEMENT
			DRUM OR BARRICADE TYPE II WITH STEADY BURN MONODIRECTIONAL LIGHT
			PREVIOUSLY COMPLETED PAVEMENT



USER NAME = maura.lakowski
 PLOT SCALE = 20.0000' / in.
 PLOT DATE = 5/5/2021

DESIGNED - MA
 DRAWN - MA
 CHECKED - ML
 DATE - 4/30/2021

REVISED -
 REVISED -
 REVISED -
 REVISED -

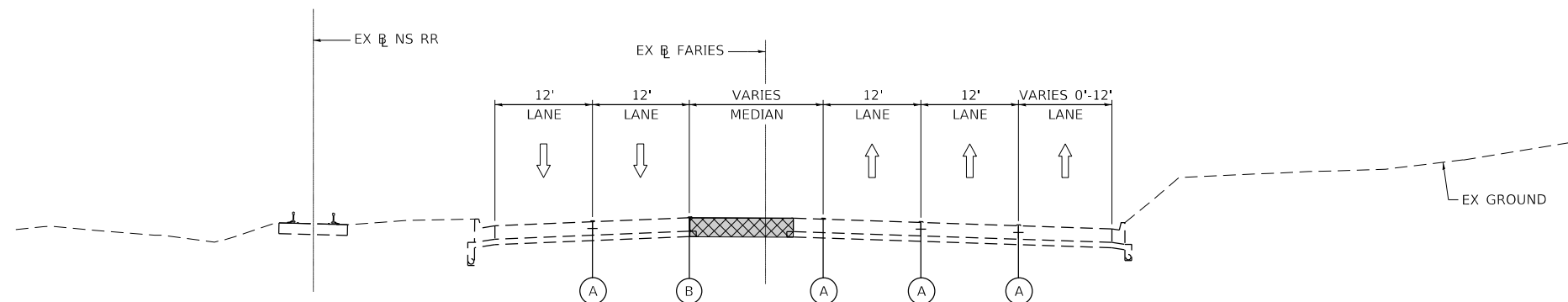
STATE OF ILLINOIS
 DEPARTMENT OF TRANSPORTATION

SUGGESTED STAGES OF CONSTRUCTION AND
 TRAFFIC CONTROL TYPICAL SECTIONS

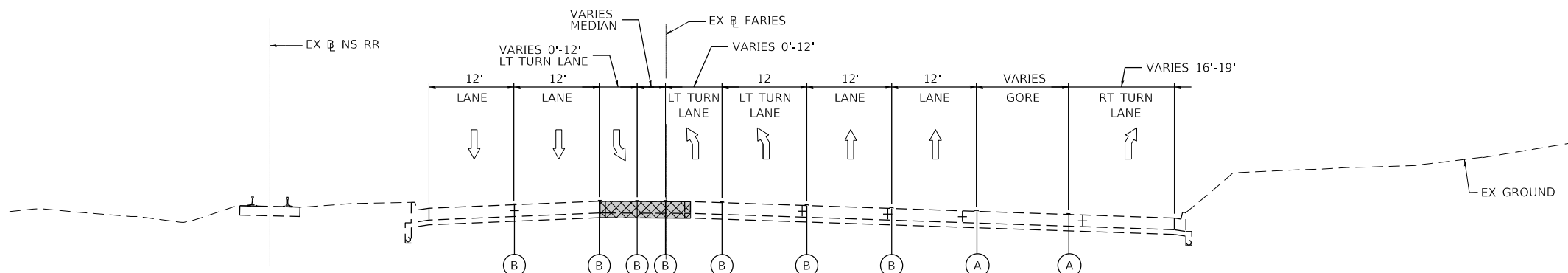
SCALE: 1=10' SHEET 23 OF SHEETS STA. TO STA.

F.A.U. RTE.	SECTION	COUNTY	TOTAL SHEETS	SHEET NO.
7448	09-00933-01-BR	MACON	1019	220
CONTRACT NO. 95893				
ILLINOIS FED. AID PROJECT				

MODEL: Default
 FILE NAME: p:\mscom-nw-bentley.com\AECOM_0516_MA\Documents\60603202-Brush College\006-CAD GIS\910_CAD\03_SHEETS\10_L4\AECOM\Typical Sections\New Typical Sections\107_Typical Sections\60603202_VOT_TypSec_10_Faries_06.dgn



STAGE 1 - FARIES PARKWAY
 LOOKING EAST
 PR FARIES STA 205+00 TO STA 207+00



STAGE 1 - FARIES PARKWAY
 LOOKING EAST
 PR FARIES STA 207+00 TO STA 209+68

LEGEND			
(A)	EXISTING PAVEMENT MARKINGS		TEMPORARY CONCRETE BARRIER
(B)	TEMPORARY PAVEMENT MARKINGS		WORK ZONE
↑	DIRECTIONAL ARROW		TEMPORARY PAVEMENT
			DRUM OR BARRICADE TYPE II WITH STEADY BURN MONODIRECTIONAL LIGHT
			PREVIOUSLY COMPLETED PAVEMENT



USER NAME = maura.lakowski
 PLOT SCALE = 20.0000 ' / in.
 PLOT DATE = 5/5/2021

DESIGNED - MA
 DRAWN - MA
 CHECKED - ML
 DATE - 4/30/2021

REVISED -
 REVISED -
 REVISED -
 REVISED -

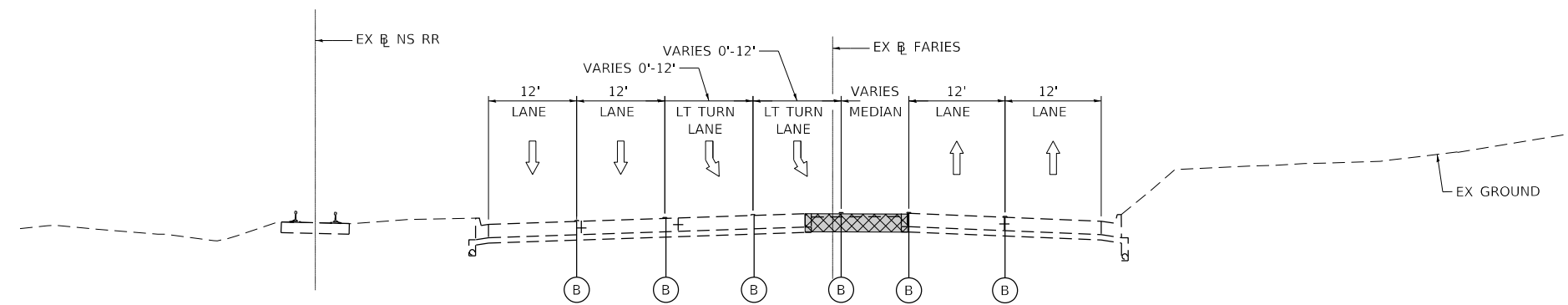
**STATE OF ILLINOIS
 DEPARTMENT OF TRANSPORTATION**

**SUGGESTED STAGES OF CONSTRUCTION AND
 TRAFFIC CONTROL TYPICAL SECTIONS**

SCALE: 1=10' SHEET 24 OF SHEETS STA. TO STA.

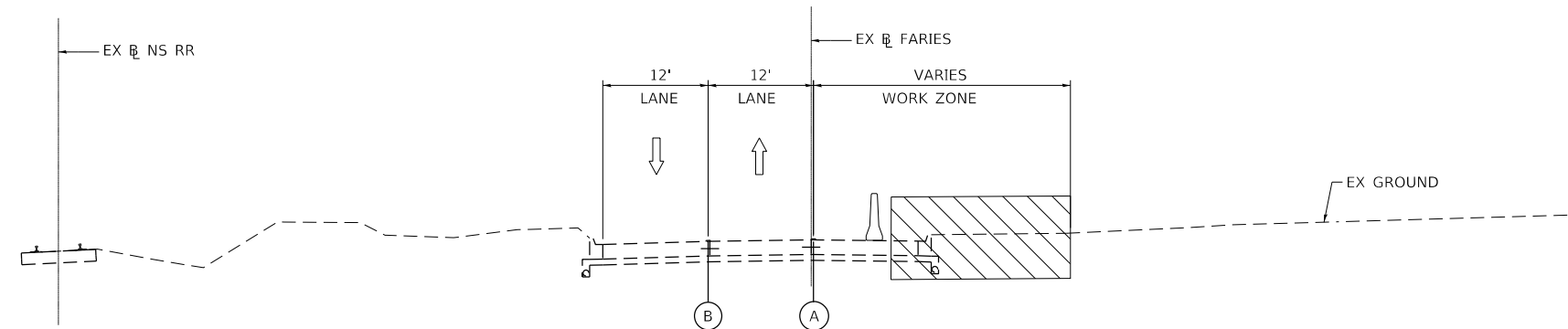
F.A.U. RTE.	SECTION	COUNTY	TOTAL SHEETS	SHEET NO.
7448	09-00933-01-BR	MACON	1019	221
CONTRACT NO. 95893				
ILLINOIS FED. AID PROJECT				

MODEL: Default
 FILE NAME: p:\mecom\pw\hntley.com\AECOM_0516_MA\Documents\60603202-Brush_College\006-CAD_GIS\910_CAD\03_SHEETS\01_AECOM\Typical Sections\New_Typical Sections\07_TypSec_19_Faries_07.dgn



PRE-STAGE H, STAGE 1 - FARIES PARKWAY

LOOKING EAST
 PR F FARIES STA 211+00 TO STA 215+00



STAGE 1 - FARIES PARKWAY

LOOKING EAST
 PR F FARIES STA 223+25 TO STA 224+50

LEGEND

- (A) EXISTING PAVEMENT MARKINGS
- (B) TEMPORARY PAVEMENT MARKINGS
- ↑ DIRECTIONAL ARROW
- TEMPORARY CONCRETE BARRIER
- DRUM OR BARRICADE TYPE II WITH STEADY BURN MONODIRECTIONAL LIGHT
- WORK ZONE
- TEMPORARY PAVEMENT
- PREVIOUSLY COMPLETED PAVEMENT



USER NAME = maura.lakowski	DESIGNED - MA	REVISED -
PLOT SCALE = 20.0000' / in.	DRAWN - MA	REVISED -
PLOT DATE = 5/5/2021	CHECKED - ML	REVISED -
	DATE - 4/30/2021	REVISED -

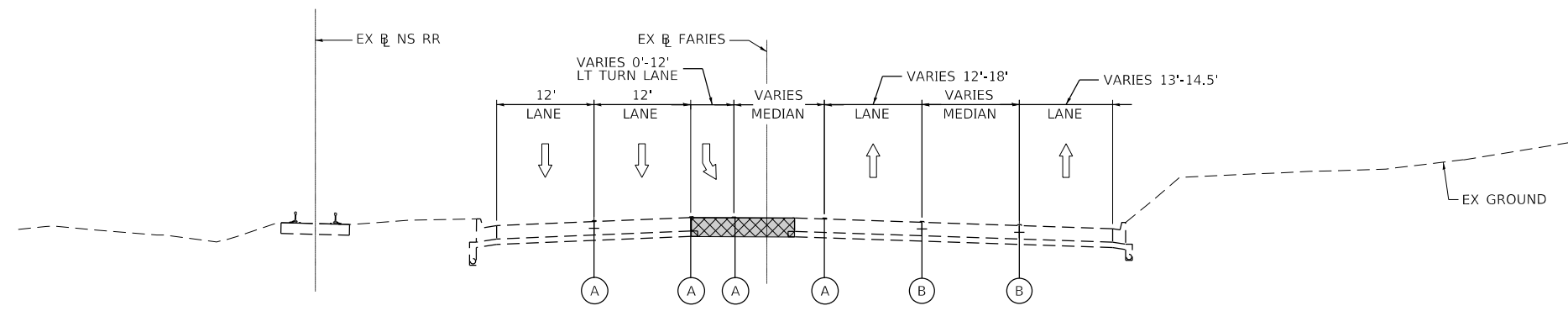
**STATE OF ILLINOIS
 DEPARTMENT OF TRANSPORTATION**

**SUGGESTED STAGES OF CONSTRUCTION AND
 TRAFFIC CONTROL TYPICAL SECTIONS**

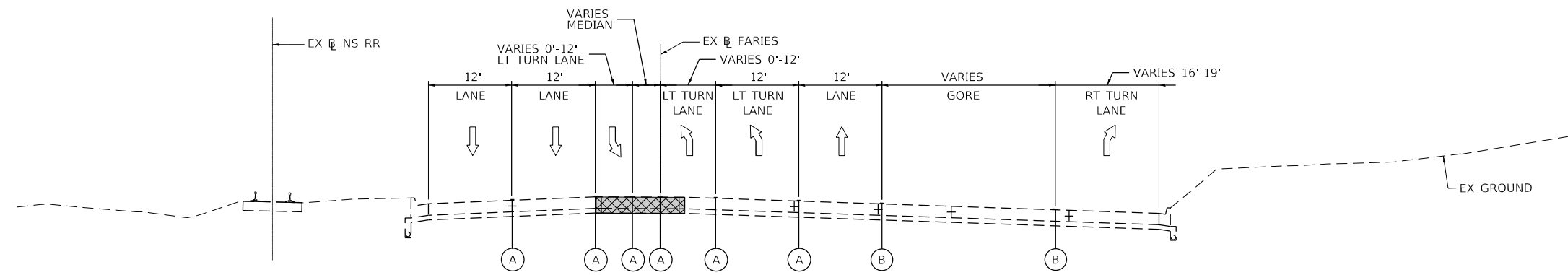
SCALE: 1=10' SHEET 25 OF SHEETS STA. TO STA.

F.A.U. RTE.	SECTION	COUNTY	TOTAL SHEETS	SHEET NO.
7448	09-00933-01-BR	MACON	1019	222
CONTRACT NO. 95893				
ILLINOIS FED. AID PROJECT				

MODEL: Default
 FILE NAME: p:\w\com-nw-pw\hntley.com\AECOM_0516_MA\Documents\60603202-Brush College\006-CAD GIS\910_CAD\03_SHEETS\10_L4\AECOM\Typical Sections\New Typical Sections\07_Typical Sections\06003202_VOT_TypSec_20_Faries_06.dgn



STAGE 2 - FARIES PARKWAY
 LOOKING EAST
 PR FARIES STA 205+00 TO STA 207+00



STAGE 2 - FARIES PARKWAY
 LOOKING EAST
 PR FARIES STA 207+00 TO STA 209+68

LEGEND		
(A)	EXISTING PAVEMENT MARKINGS	TEMPORARY CONCRETE BARRIER
(B)	TEMPORARY PAVEMENT MARKINGS	DRUM OR BARRICADE TYPE II WITH STEADY BURN MONODIRECTIONAL LIGHT
↑	DIRECTIONAL ARROW	WORK ZONE
		TEMPORARY PAVEMENT
		PREVIOUSLY COMPLETED PAVEMENT



USER NAME = maura.lakowski
 PLOT SCALE = 20.0000' / in.
 PLOT DATE = 5/5/2021

DESIGNED - MA
 DRAWN - MA
 CHECKED - ML
 DATE - 4/30/2021

REVISED -
 REVISED -
 REVISED -
 REVISED -

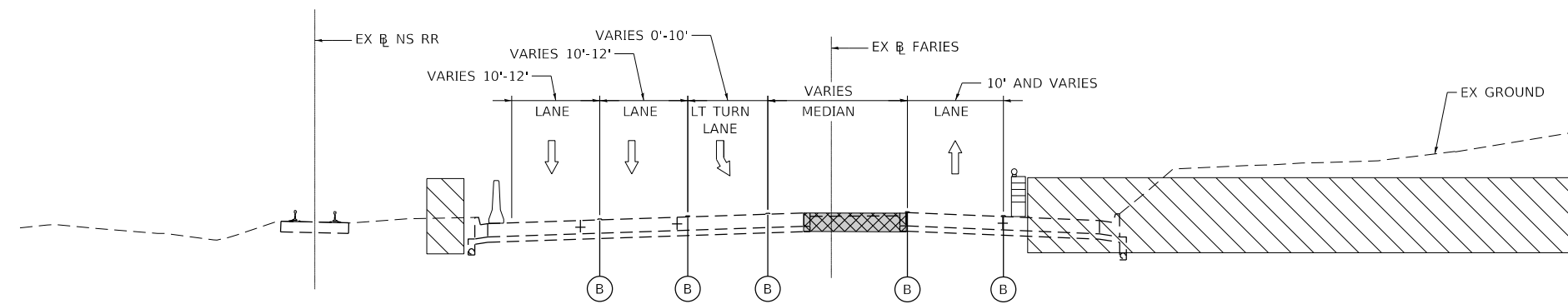
**STATE OF ILLINOIS
 DEPARTMENT OF TRANSPORTATION**

**SUGGESTED STAGES OF CONSTRUCTION AND
 TRAFFIC CONTROL TYPICAL SECTIONS**

SCALE: 1=10' SHEET 26 OF SHEETS STA. TO STA.

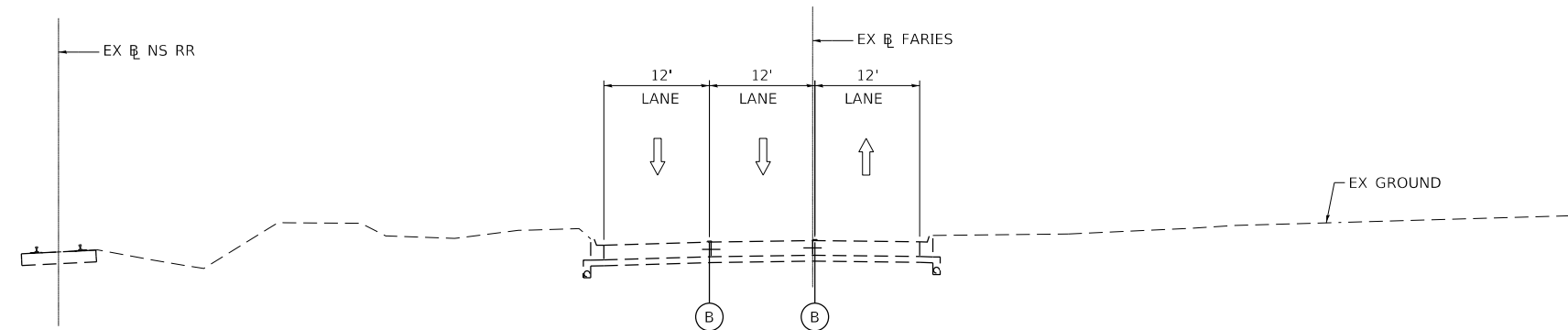
F.A.U. RTE.	SECTION	COUNTY	TOTAL SHEETS	SHEET NO.
7448	09-00933-01-BR	MACON	1019	223
CONTRACT NO. 95893				
ILLINOIS FED. AID PROJECT				

MODEL: Default
 FILE NAME: p:\aecom\p-w\hntley.com\AECOM_0516_MA\Documents\60603202-Brush_College\006-CAD_GIS\910_CAD\03_SHEETS\10_L4\AECOM\Typical Sections\New_Typical Sections\Typical Sections\06003202_VOT_TypSec_21_Faries_09.dgn



STAGE 2 - FARIES PARKWAY

LOOKING EAST
 PR F FARIES STA 211+00 TO STA 215+00



STAGE 2 - FARIES PARKWAY

LOOKING EAST
 PR F FARIES STA 223+25 TO STA 224+50

LEGEND			
(A)	EXISTING PAVEMENT MARKINGS		TEMPORARY CONCRETE BARRIER
(B)	TEMPORARY PAVEMENT MARKINGS		DRUM OR BARRICADE TYPE II WITH STEADY BURN MONODIRECTIONAL LIGHT
↑	DIRECTIONAL ARROW		WORK ZONE
			TEMPORARY PAVEMENT
			PREVIOUSLY COMPLETED PAVEMENT



USER NAME = maura.lakowski
 PLOT SCALE = 20.0000 ' / in.
 PLOT DATE = 5/5/2021

DESIGNED - MA
 DRAWN - MA
 CHECKED - ML
 DATE - 4/30/2021

REVISED -
 REVISED -
 REVISED -
 REVISED -

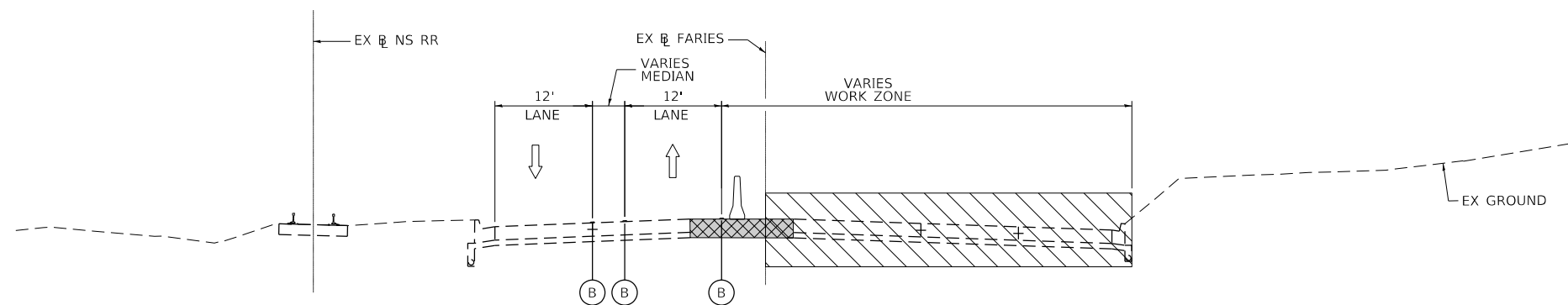
**STATE OF ILLINOIS
 DEPARTMENT OF TRANSPORTATION**

**SUGGESTED STAGES OF CONSTRUCTION AND
 TRAFFIC CONTROL TYPICAL SECTIONS**

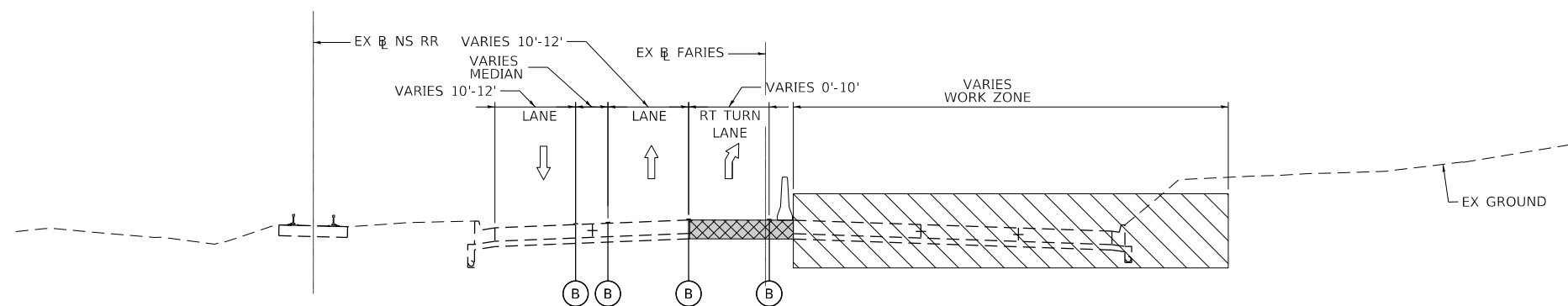
SCALE: 1=10' SHEET 27 OF SHEETS STA. TO STA.

F.A.U. RTE.	SECTION	COUNTY	TOTAL SHEETS	SHEET NO.
7448	09-00933-01-BR	MACON	1019	224
CONTRACT NO. 95893				
ILLINOIS FED. AID PROJECT				

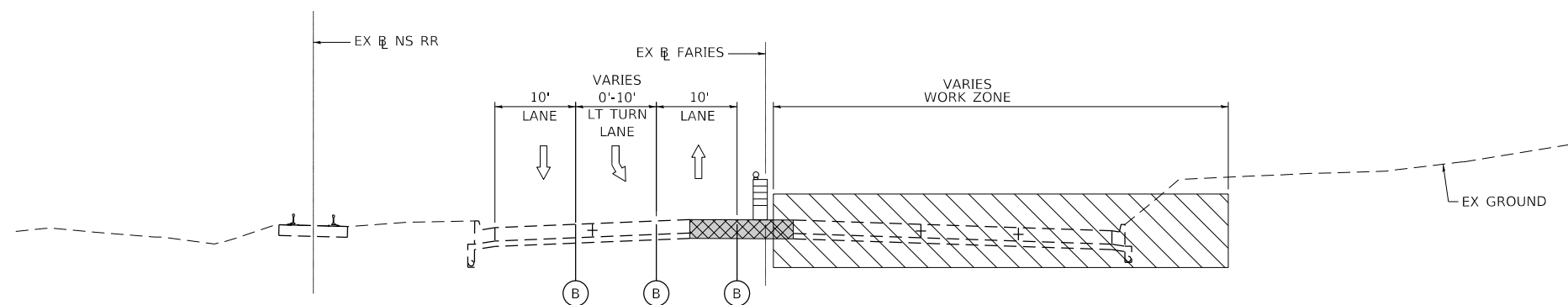
MODEL: Default
 FILE NAME: p:\w\mcom-np-pw-bentley.com\AECOM_051\A\Documents\60603202-Brush_College\00-CAD_GIS\910_CAD\03_SHEETS\01_AECOM\Typical Sections\New_Typical Sections\NOT_Typical Sections\60603202_VOT_TypSec_22_Farries_1.txdgn



STAGE 3 - FARIES PARKWAY
 LOOKING EAST
 PR FARIES STA 205+00 TO STA 211+00



STAGE 3 - FARIES PARKWAY
 LOOKING EAST
 PR FARIES STA 211+00 TO STA 214+24



STAGE 3 - FARIES PARKWAY
 LOOKING EAST
 PR FARIES STA 215+44 TO STA 235+53

LEGEND		
(A)	EXISTING PAVEMENT MARKINGS	TEMPORARY CONCRETE BARRIER
(B)	TEMPORARY PAVEMENT MARKINGS	DRUM OR BARRICADE TYPE II WITH STEADY BURN MONODIRECTIONAL LIGHT
↑	DIRECTIONAL ARROW	WORK ZONE
		TEMPORARY PAVEMENT
		PREVIOUSLY COMPLETED PAVEMENT



USER NAME	= maura.lakowski	DESIGNED	- MA	REVISED	-
DRAWN	- MA	CHECKED	- ML	REVISED	-
PLOT SCALE	= 20.0000' / in.	DATE	- 4/30/2021	REVISED	-
PLOT DATE	= 5/5/2021				

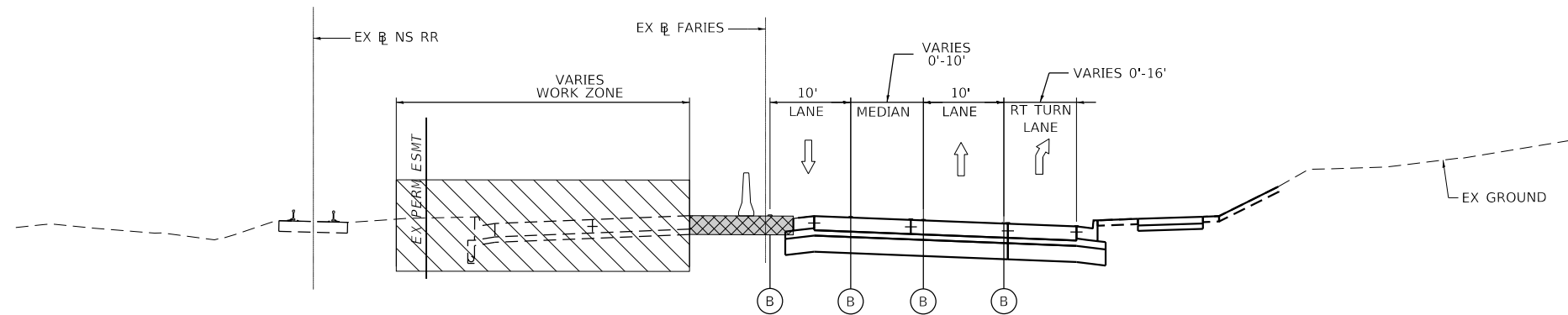
STATE OF ILLINOIS
 DEPARTMENT OF TRANSPORTATION

SUGGESTED STAGES OF CONSTRUCTION AND
 TRAFFIC CONTROL TYPICAL SECTIONS

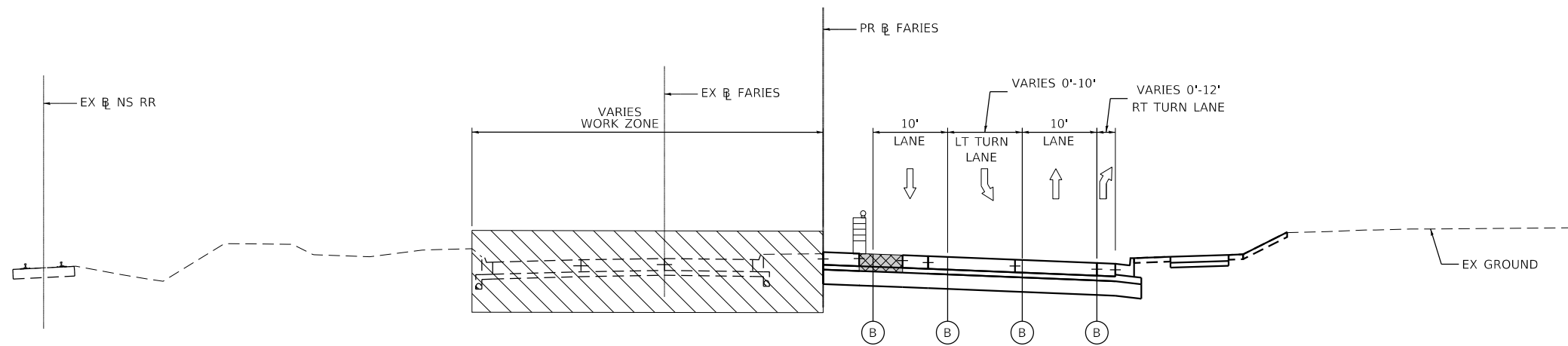
SCALE: 1=10' SHEET 28 OF SHEETS STA. TO STA.

F.A.U. RTE.	SECTION	COUNTY	TOTAL SHEETS	SHEET NO.
7448	09-00933-01-BR	MACON	1019	225
CONTRACT NO. 95893				
ILLINOIS FED. AID PROJECT				

MODEL: Default
 FILE NAME: p:\aecom\m-pw\hntley.com\AECOM_0516_M\Documents\60603202-Brush_College\006-CAD_GIS\910_CAD\03_SHEETS\10_L4\AECOM\Typical Sections\New_Typical Sections\NOT_Typical Sections\60603202_VOT_TypSec_23_Faries_1.dgn



STAGE 4A FARIES PARKWAY
 LOOKING EAST
 PR F FARIES STA 205+00.00 TO STA 214+00.00



STAGE 4A PROPOSED FARIES PARKWAY
 LOOKING EAST
 PR F FARIES STA 215+48.38 TO STA 224+20.94

LEGEND		
(A)	EXISTING PAVEMENT MARKINGS	TEMPORARY CONCRETE BARRIER
(B)	TEMPORARY PAVEMENT MARKINGS	DRUM OR BARRICADE TYPE II WITH STEADY BURN MONODIRECTIONAL LIGHT
↑	DIRECTIONAL ARROW	WORK ZONE
		TEMPORARY PAVEMENT
		PREVIOUSLY COMPLETED PAVEMENT



USER NAME = maura.lakowski
 PLOT SCALE = 20.0000 ' / in.
 PLOT DATE = 5/5/2021

DESIGNED - MA
 DRAWN - MA
 CHECKED - ML
 DATE - 4/30/2021

REVISED -
 REVISED -
 REVISED -
 REVISED -

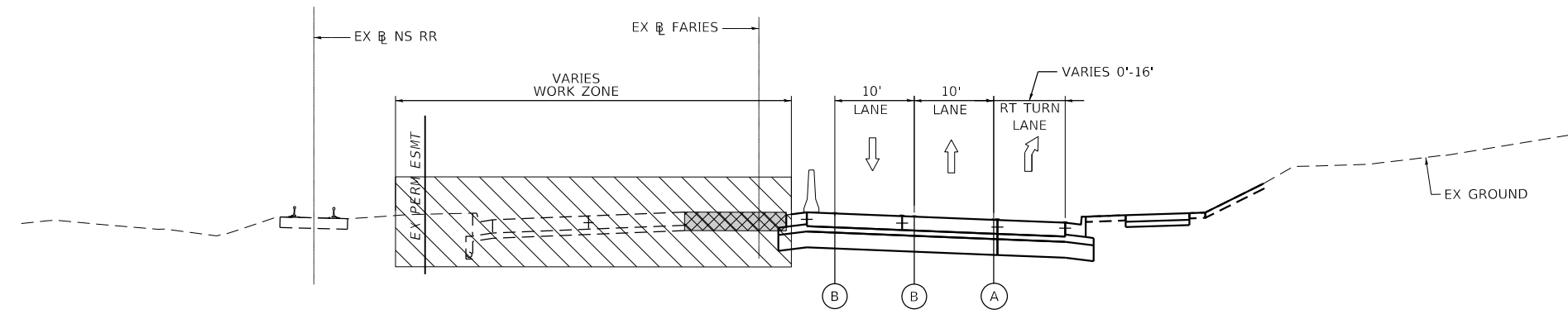
**STATE OF ILLINOIS
 DEPARTMENT OF TRANSPORTATION**

**SUGGESTED STAGES OF CONSTRUCTION AND
 TRAFFIC CONTROL TYPICAL SECTIONS**

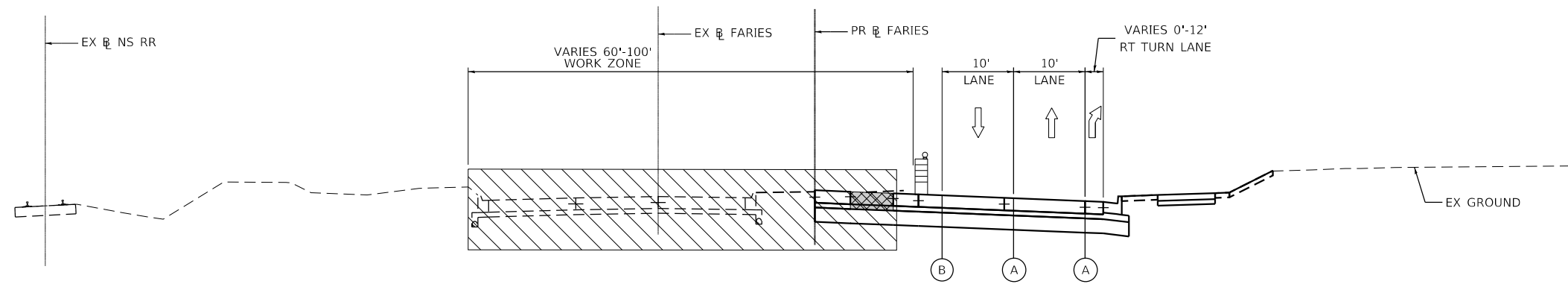
SCALE: 1=10' SHEET 29 OF SHEETS STA. TO STA.

F.A.U. RTE.	SECTION	COUNTY	TOTAL SHEETS	SHEET NO.
7448	09-00933-01-BR	MACON	1019	226
CONTRACT NO. 95893				
ILLINOIS FED. AID PROJECT				

MODEL: Default
 FILE NAME: p:\mcom\paw.bentley.com\AECOM_051\MA\Documents\60603202-Brush_College\00c-CAD_GIS\910_CAD\03_SHEETS\10_L4\AECOM\Typical Sections\New_Typical Sections\107_Typical Sections\60603202_VOT_TypSec_24_Faries_12.dgn



STAGE 4B FARIES PARKWAY
 LOOKING EAST
 PR FRIES STA 205+00.00 TO STA 214+00.00



STAGE 4B PROPOSED FARIES PARKWAY
 LOOKING EAST
 PR FRIES STA 215+48.38 TO STA 224+20.94

LEGEND		
(A)	EXISTING PAVEMENT MARKINGS	TEMPORARY CONCRETE BARRIER
(B)	TEMPORARY PAVEMENT MARKINGS	DRUM OR BARRICADE TYPE II WITH STEADY BURN MONODIRECTIONAL LIGHT
↑	DIRECTIONAL ARROW	WORK ZONE
		TEMPORARY PAVEMENT
		PREVIOUSLY COMPLETED PAVEMENT



USER NAME	= maura.lakowski
DESIGNED	- MA
DRAWN	- MA
PLOT SCALE	= 20.0000 ' / in.
PLOT DATE	= 5/5/2021

DESIGNED	- MA	REVISED	-
DRAWN	- MA	REVISED	-
CHECKED	- ML	REVISED	-
DATE	- 4/30/2021	REVISED	-

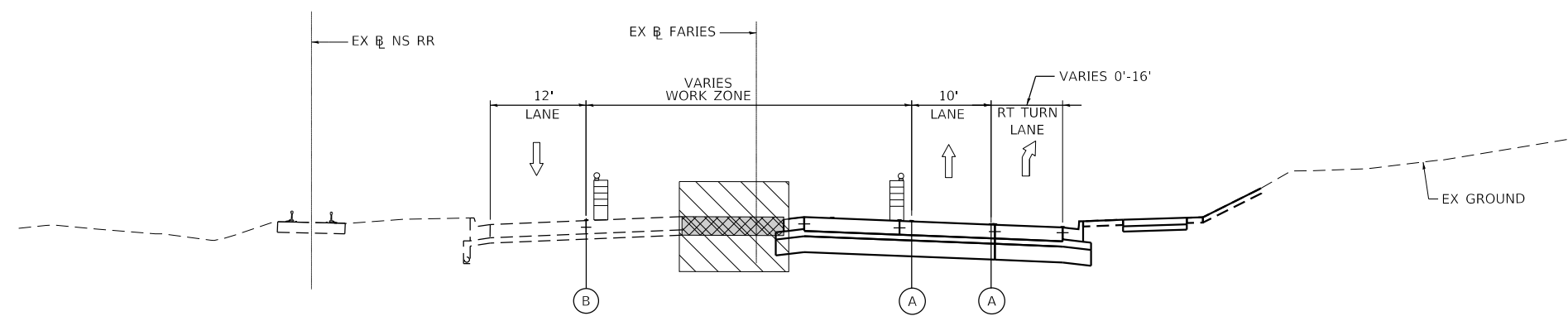
**STATE OF ILLINOIS
 DEPARTMENT OF TRANSPORTATION**

**SUGGESTED STAGES OF CONSTRUCTION AND
 TRAFFIC CONTROL TYPICAL SECTIONS**

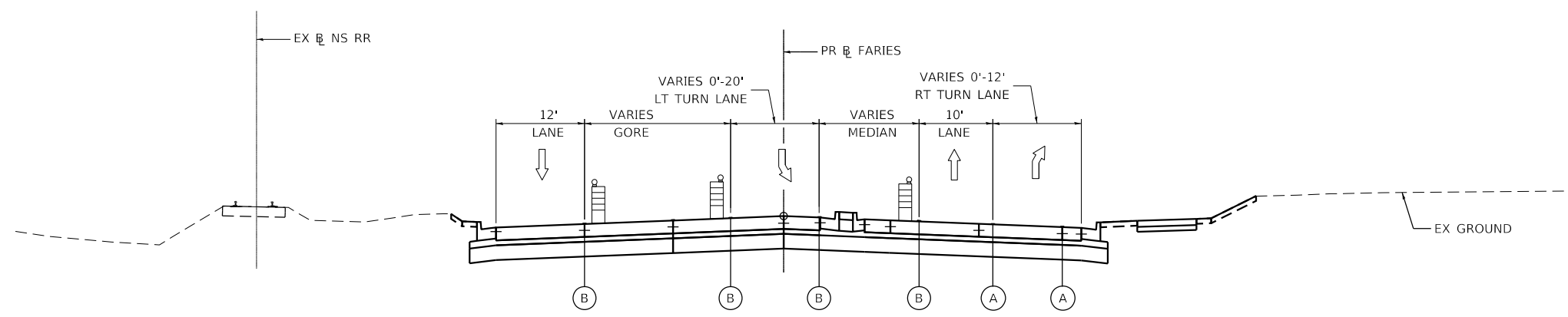
SCALE: 1=10' SHEET 30 OF SHEETS STA. TO STA.

F.A.U. RTE.	SECTION	COUNTY	TOTAL SHEETS	SHEET NO.
7448	09-00933-01-BR	MACON	1019	227
CONTRACT NO. 95893				
ILLINOIS FED. AID PROJECT				

MODEL: Default
 FILE NAME: p:\aecom\m-pw\hntley.com\AECOM_0516_MA\Documents\60603202-Brush_College\006-CAD_GIS\010_CAD\03_SHEETS\01_AECOM\Typical Sections\New_Typical Sections\NOT_Typical Sections\60603202_VOT_TypSec_25_Faries_13.dgn



STAGE 4C FARIES PARKWAY
 LOOKING EAST
 PR FARIES STA 205+00.00 TO STA 214+00.00



STAGE 4C FARIES PARKWAY
 LOOKING EAST
 PR FARIES STA 215+48.38 TO STA 224+20.94

LEGEND			
(A)	EXISTING PAVEMENT MARKINGS		TEMPORARY CONCRETE BARRIER
(B)	TEMPORARY PAVEMENT MARKINGS		WORK ZONE
↑	DIRECTIONAL ARROW		TEMPORARY PAVEMENT
			DRUM OR BARRICADE TYPE II WITH STEADY BURN MONODIRECTIONAL LIGHT
			PREVIOUSLY COMPLETED PAVEMENT



USER NAME = maura.lakowski
 PLOT SCALE = 20.0000' / in.
 PLOT DATE = 5/5/2021

DESIGNED - MA
 DRAWN - MA
 CHECKED - ML
 DATE - 4/30/2021

REVISED -
 REVISED -
 REVISED -
 REVISED -

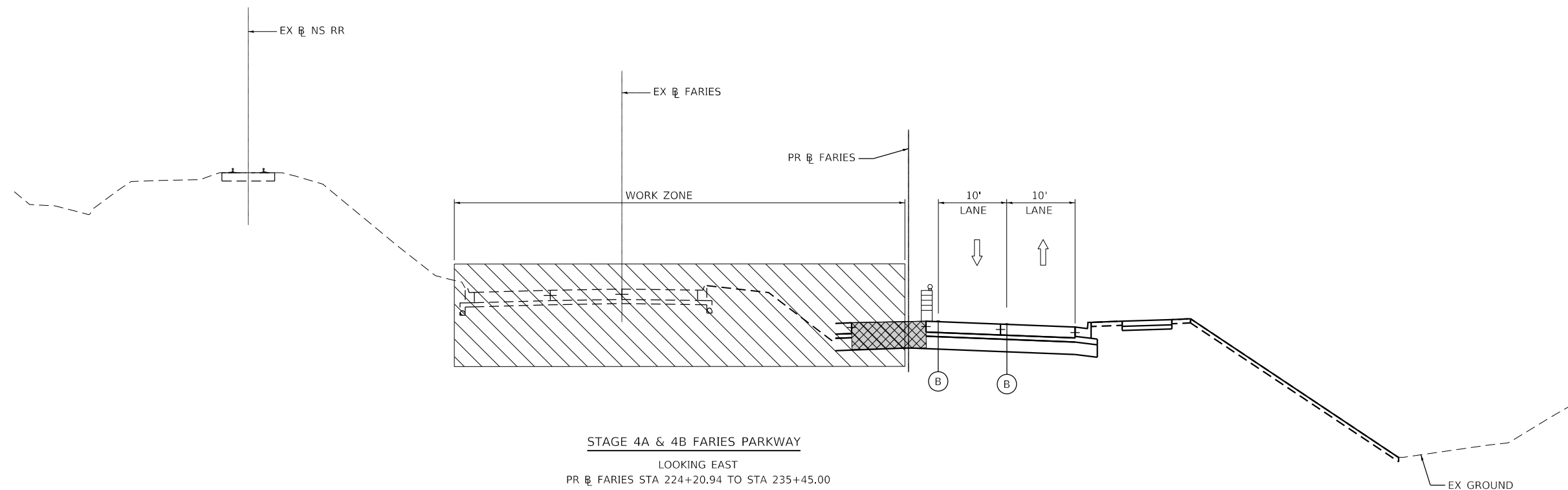
**STATE OF ILLINOIS
 DEPARTMENT OF TRANSPORTATION**

**SUGGESTED STAGES OF CONSTRUCTION AND
 TRAFFIC CONTROL TYPICAL SECTIONS**

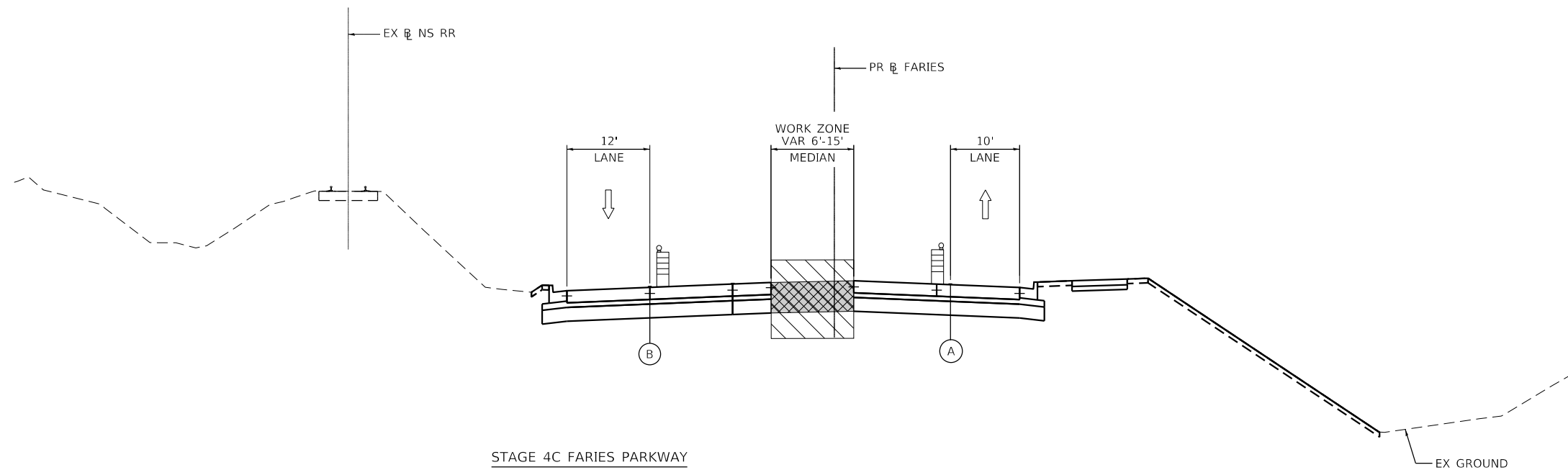
SCALE: 1=10' SHEET 31 OF SHEETS STA. TO STA.

F.A.U. RTE.	SECTION	COUNTY	TOTAL SHEETS	SHEET NO.
7448	09-00933-01-BR	MACON	1019	228
CONTRACT NO. 95893				
ILLINOIS FED. AID PROJECT				

MODEL: Default
 FILE NAME: p:\mecom\pw-bentley.com\AECOM_0516_M\Documents\60603202-Brush College\006-CAD GIS\910_CAD\03_SHEETS\10_L4ECON\Typical Sections\New Typical Sections\NOT_Typical Sections\60603202_VOT_TypSec_26_Faries_1.tdgn



STAGE 4A & 4B FARIES PARKWAY
 LOOKING EAST
 PR FARIES STA 224+20.94 TO STA 235+45.00



STAGE 4C FARIES PARKWAY
 LOOKING EAST
 PR FARIES STA 224+20.94 TO STA 235+45.00

LEGEND			
(A)	EXISTING PAVEMENT MARKINGS		TEMPORARY CONCRETE BARRIER
(B)	TEMPORARY PAVEMENT MARKINGS		DRUM OR BARRICADE TYPE II WITH STEADY BURN MONODIRECTIONAL LIGHT
	DIRECTIONAL ARROW		WORK ZONE
			TEMPORARY PAVEMENT
			PREVIOUSLY COMPLETED PAVEMENT



USER NAME = maura.lakowski	DESIGNED - MA	REVISED -
PLOT SCALE = 20.0000' / in.	DRAWN - MA	REVISED -
PLOT DATE = 5/5/2021	CHECKED - ML	REVISED -
	DATE - 4/30/2021	REVISED -

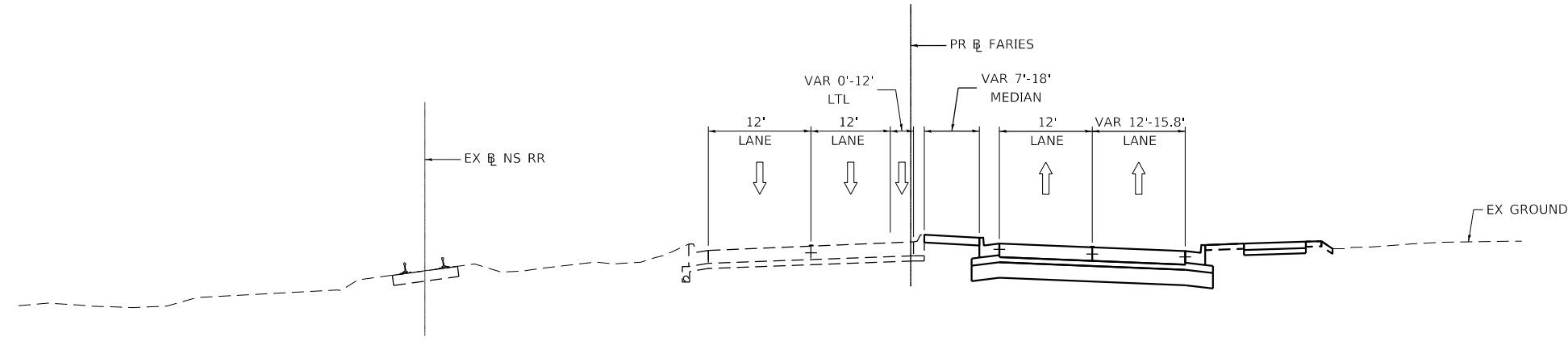
**STATE OF ILLINOIS
 DEPARTMENT OF TRANSPORTATION**

**SUGGESTED STAGES OF CONSTRUCTION AND
 TRAFFIC CONTROL TYPICAL SECTIONS**

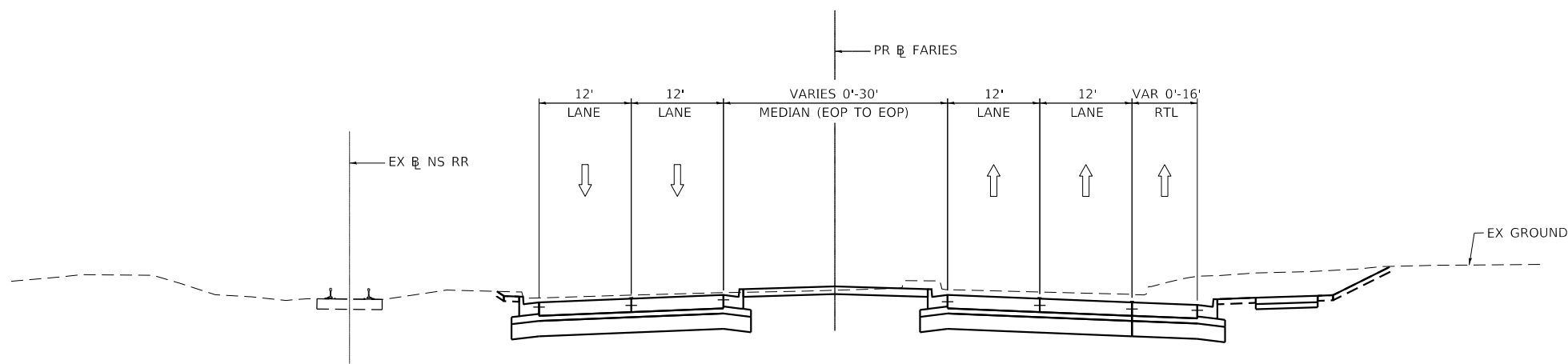
SCALE: 1=10' SHEET 32 OF SHEETS STA. TO STA.

F.A.U. RTE.	SECTION	COUNTY	TOTAL SHEETS	SHEET NO.
7448	09-00933-01-BR	MACON	1019	229
CONTRACT NO. 95893				
ILLINOIS FED. AID PROJECT				

MODEL: Default
 FILE NAME: p:\aecom\m-pw\hntley.com\AECOM_0516_MA\Documents\60603202-Brush_College\006-CAD_GIS\910_CAD\03_SHEETS\10_L4\AECOM\Typical Sections\New_Typical Sections\MO7_Typical Sections\60603202_MOT_TypSec_27_Faries_15.dgn



STAGE 5 FARIES PARKWAY
 LOOKING EAST
 PR FARIES STA 205+18.73 TO STA 208+90.03



STAGE 5 FARIES PARKWAY
 LOOKING EAST
 PR FARIES STA 208+90.03 TO STA 215+48.38

LEGEND		
(A)	EXISTING PAVEMENT MARKINGS	TEMPORARY CONCRETE BARRIER
(B)	TEMPORARY PAVEMENT MARKINGS	DRUM OR BARRICADE TYPE II WITH STEADY BURN MONODIRECTIONAL LIGHT
↑	DIRECTIONAL ARROW	WORK ZONE
		TEMPORARY PAVEMENT
		PREVIOUSLY COMPLETED PAVEMENT



USER NAME = maura.lakowski	DESIGNED - MA	REVISED -
PLOT SCALE = 20.0000 ' / in.	DRAWN - MA	REVISED -
PLOT DATE = 5/5/2021	CHECKED - ML	REVISED -
	DATE - 4/30/2021	REVISED -

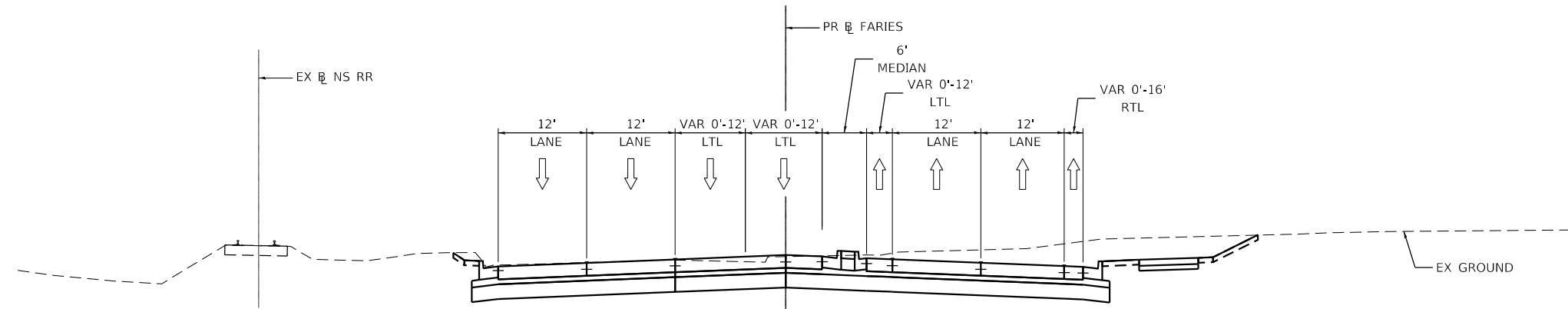
**STATE OF ILLINOIS
 DEPARTMENT OF TRANSPORTATION**

**SUGGESTED STAGES OF CONSTRUCTION AND
 TRAFFIC CONTROL TYPICAL SECTIONS**

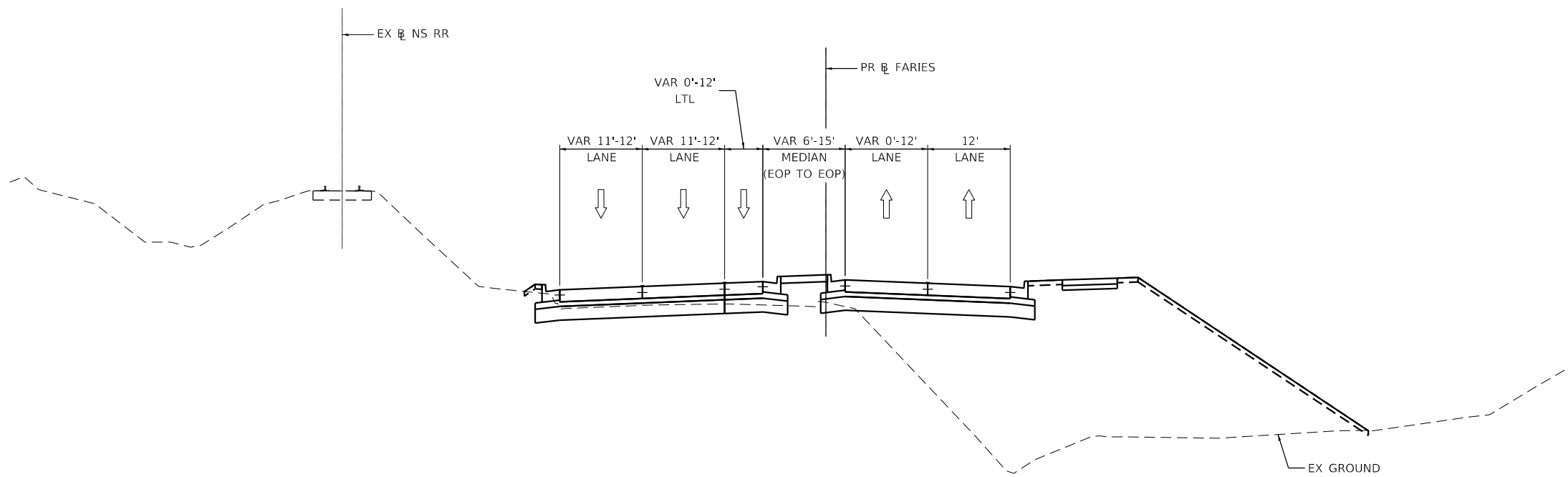
SCALE: 1=10' SHEET 33 OF SHEETS STA. TO STA.

F.A.U. RTE.	SECTION	COUNTY	TOTAL SHEETS	SHEET NO.
7448	09-00933-01-BR	MACON	1019	230
CONTRACT NO. 95893				
ILLINOIS FED. AID PROJECT				

MODEL: Default
 FILE NAME: p:\aecom\m-pw\hntley.com\AECOM_0516_MA\Documents\60603202-Brush_College\006-CAD_GIS\010_CAD\03_SHEETS\10_L_AECOM\Typical Sections\New_Typical Sections\NOT_TypSec_28_Faries_1.txdgn



STAGE 5 FARIES PARKWAY
 LOOKING EAST
 PR FARIES STA 215+48.38 TO STA 224+20.94



STAGE 5 FARIES PARKWAY
 LOOKING EAST
 PR FARIES STA 224+20.94 TO STA 230+61.17

LEGEND		
(A)	EXISTING PAVEMENT MARKINGS	TEMPORARY CONCRETE BARRIER
(B)	TEMPORARY PAVEMENT MARKINGS	DRUM OR BARRICADE TYPE II WITH STEADY BURN MONODIRECTIONAL LIGHT
↑	DIRECTIONAL ARROW	WORK ZONE
		TEMPORARY PAVEMENT
		PREVIOUSLY COMPLETED PAVEMENT



USER NAME	= maura.lakowski
PLOT SCALE	= 20.0000 ' / in.
PLOT DATE	= 5/5/2021

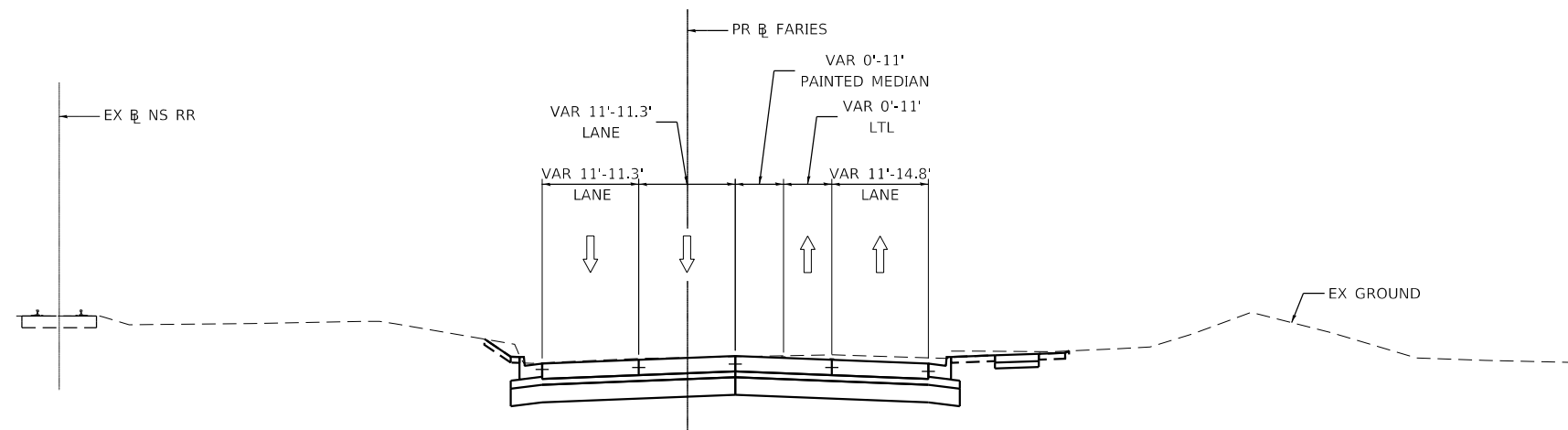
DESIGNED	- MA	REVISED	-
DRAWN	- MA	REVISED	-
CHECKED	- ML	REVISED	-
DATE	- 4/30/2021	REVISED	-

**STATE OF ILLINOIS
 DEPARTMENT OF TRANSPORTATION**

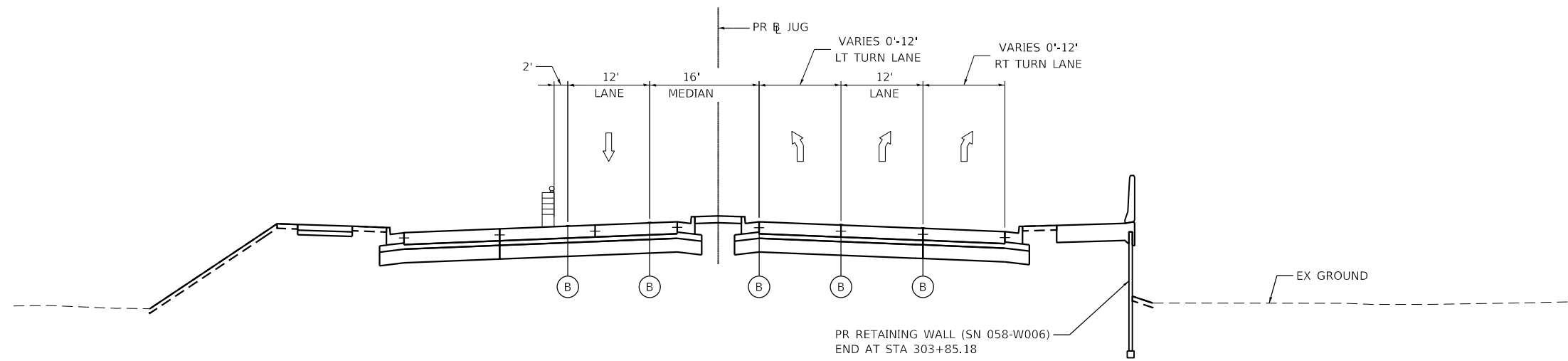
SUGGESTED STAGES OF CONSTRUCTION AND TRAFFIC CONTROL TYPICAL SECTIONS			
SCALE: 1=10'	SHEET 34	OF SHEETS	STA. TO STA.

F.A.U. RTE.	SECTION	COUNTY	TOTAL SHEETS	SHEET NO.
7448	09-00933-01-BR	MACON	1019	231
CONTRACT NO. 95893				
ILLINOIS FED. AID PROJECT				

MODEL: Default
 FILE NAME: p:\aecom\pw-bentley.com\AECOM_0516_MA\Documents\60603202-Brush_College\006-CAD_GIS\010_CAD\03_SHEETS\10_L4\AECOM\Typical Sections\New_Typical Sections\107_Typical Sections\60603202_VOT_TypSec_29_Faries_17.dgn



STAGE 5 FARIES PARKWAY
 LOOKING EAST
 PR FARIES STA 230+61.17 TO STA 235+41.47



STAGE 3 - JUG HANDLE CONNECTOR ROAD
 LOOKING EAST
 PR JUG STA 300+76 TO STA 307+36

LEGEND			
(A)	EXISTING PAVEMENT MARKINGS		TEMPORARY CONCRETE BARRIER
(B)	TEMPORARY PAVEMENT MARKINGS		WORK ZONE
↑	DIRECTIONAL ARROW		TEMPORARY PAVEMENT
			PREVIOUSLY COMPLETED PAVEMENT
			DRUM OR BARRICADE TYPE II WITH STEADY BURN MONODIRECTIONAL LIGHT



USER NAME = maura.lakowski
 PLOT SCALE = 20.0000 ' / in.
 PLOT DATE = 5/5/2021

DESIGNED - MA
 DRAWN - MA
 CHECKED - ML
 DATE - 4/30/2021

REVISED -
 REVISED -
 REVISED -
 REVISED -

**STATE OF ILLINOIS
 DEPARTMENT OF TRANSPORTATION**

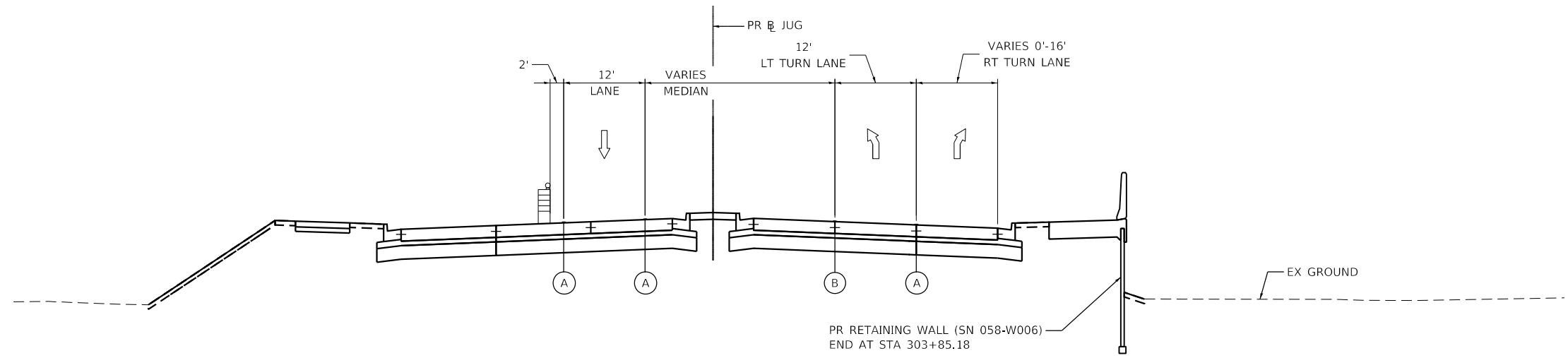
**SUGGESTED STAGES OF CONSTRUCTION AND
 TRAFFIC CONTROL TYPICAL SECTIONS**

SCALE: 1=10' SHEET 35 OF SHEETS STA. TO STA.

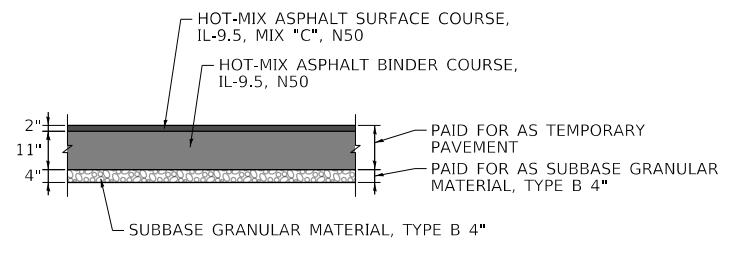
F.A.U. RTE.	SECTION	COUNTY	TOTAL SHEETS	SHEET NO.
7448	09-00933-01-BR	MACON	1019	232
CONTRACT NO. 95893				

ILLINOIS FED. AID PROJECT

MODEL: Default
 FILE NAME: p:\mcom-nw-bentley.com\AECOM_0516_M\Documents\60603202-Brush_College\006-CAD_GIS\910_CAD\03_SHEETS\10_L4\AECOM\Typical Sections\New_Typical Sections\Typical Sections\NOT_TypSec_30_Jug_01.dgn



STAGE 4A, 4B, 4C, AND 5 - PROPOSED JUG HANDLE CONNECTOR ROAD
 LOOKING EAST
 PR JUG STA 300+75.91 TO STA 307+36.48



DETAIL: FULL-DEPTH TEMPORARY HMA PAVEMENT

LEGEND	
(A)	EXISTING PAVEMENT MARKINGS
(B)	TEMPORARY PAVEMENT MARKINGS
↑	DIRECTIONAL ARROW
	TEMPORARY CONCRETE BARRIER
	DRUM OR BARRICADE TYPE II WITH STEADY BURN MONODIRECTIONAL LIGHT
	WORK ZONE
	TEMPORARY PAVEMENT
	PREVIOUSLY COMPLETED PAVEMENT



USER NAME	= maura.lakowski
PLOT SCALE	= 20.0000 ' / in.
PLOT DATE	= 5/5/2021

DESIGNED	- MA
DRAWN	- MA
CHECKED	- ML
DATE	- 4/30/2021

REVISED	-
REVISED	-
REVISED	-
REVISED	-

STATE OF ILLINOIS
 DEPARTMENT OF TRANSPORTATION

SUGGESTED STAGES OF CONSTRUCTION AND TRAFFIC CONTROL TYPICAL SECTIONS			
SCALE: 1=10'	SHEET 36	OF SHEETS	STA. TO STA.

F.A.U. RTE.	SECTION	COUNTY	TOTAL SHEETS	SHEET NO.
7448	09-00933-01-BR	MACON	1019	233
CONTRACT NO. 95893				
ILLINOIS FED. AID PROJECT				

TEMPORARY SIGN DETAILS

SIGN DETAIL
1:20

SIGN NUMBER	MOT SIGN 1
WIDTH x HGHT.	4'-0" x 2'-6"
BORDER WIDTH	0.63"
CORNER RADIUS	1.13"
MOUNTING	Ground
BACKGROUND	TYPE: Reflective COLOR: White
LEGEND/BORDER	TYPE: Reflective COLOR: Black/Black

SYMBOL	ROT	X	Y	WID	HT
AR_LEFT_ONLY	0	1.3	9.5	9.7	12
AR_RIGHT_ONLY	0	36.5	9	9.7	12
AR_THRU	0	16.5	7.2	6	18.9
AR_THRU	0	25	7.2	6	18.9

Panel Style: regulatory.ssi
Dimensions are in inches, tenths

Letter locations are panel edge to lower left corner

LETTER POSITIONS (X)										LENGTH	SERIESIZE
O	N	L	Y								D 2000
1.3	5	8.7	11.4							13.6	4
O	N	L	Y								D 2000
32.6	36.4	40	42.8							13.6	4

SIGN DETAIL
1:20

SIGN NUMBER	MOT SIGN 2
WIDTH x HGHT.	4'-0" x 2'-6"
BORDER WIDTH	0.63"
CORNER RADIUS	1.13"
MOUNTING	Ground
BACKGROUND	TYPE: Reflective COLOR: White
LEGEND/BORDER	TYPE: Reflective COLOR: Black/Black

SYMBOL	ROT	X	Y	WID	HT
AR_LEFT_ONLY	0	3.1	9.5	8.9	11
AR_THRU	0	19.2	5.5	6	18.9
AR_THRU_RIGHT	0	29.3	5.5	16.1	18.9

Panel Style: regulatory.ssi
Dimensions are in inches, tenths

Letter locations are panel edge to lower left corner

LETTER POSITIONS (X)										LENGTH	SERIESIZE
O	N	L	Y								D 2000
1.6	5.3	9	11.7							13.6	4

SIGN DETAIL
1:20

SIGN NUMBER	MOT SIGN 3
WIDTH x HGHT.	2'-6" x 2'-0"
BORDER WIDTH	0.63"
CORNER RADIUS	1.13"
MOUNTING	Ground
BACKGROUND	TYPE: Reflective COLOR: White
LEGEND/BORDER	TYPE: Reflective COLOR: Black/Black

SYMBOL	ROT	X	Y	WID	HT

Panel Style: regulatory.ssi
Dimensions are in inches, tenths

Letter locations are panel edge to lower left corner

LETTER POSITIONS (X)										LENGTH	SERIESIZE
L	O	C	A	L							C 2000
6.6	9.7	13.6	17	20.9						16.9	5
T	R	A	F	F	I	C					C 2000
4.3	7.6	10.8	14.7	18	21.2	22.9				21.4	5
O	N	L	Y								C 2000
8.1	12	15.9	18.8							13.9	5

MODEL: Default
FILE NAME: p:\lmecon\m-pw\benley.com\AECOM_051\MA\Documents\60603202-Brush_College\006-CAD_GIS\910_CAD\03_SHEETS\01_LAECOM\Construction_Staging\60603202_SHT_MOT_Sign_Details.dgn



USER NAME = maura.lakowski
DESIGNED - MAL
DRAWN - MAL
PLOT SCALE = 2,000' / in.
PLOT DATE = 5/5/2021

CHECKED - WBS
DATE - 4/30/2021

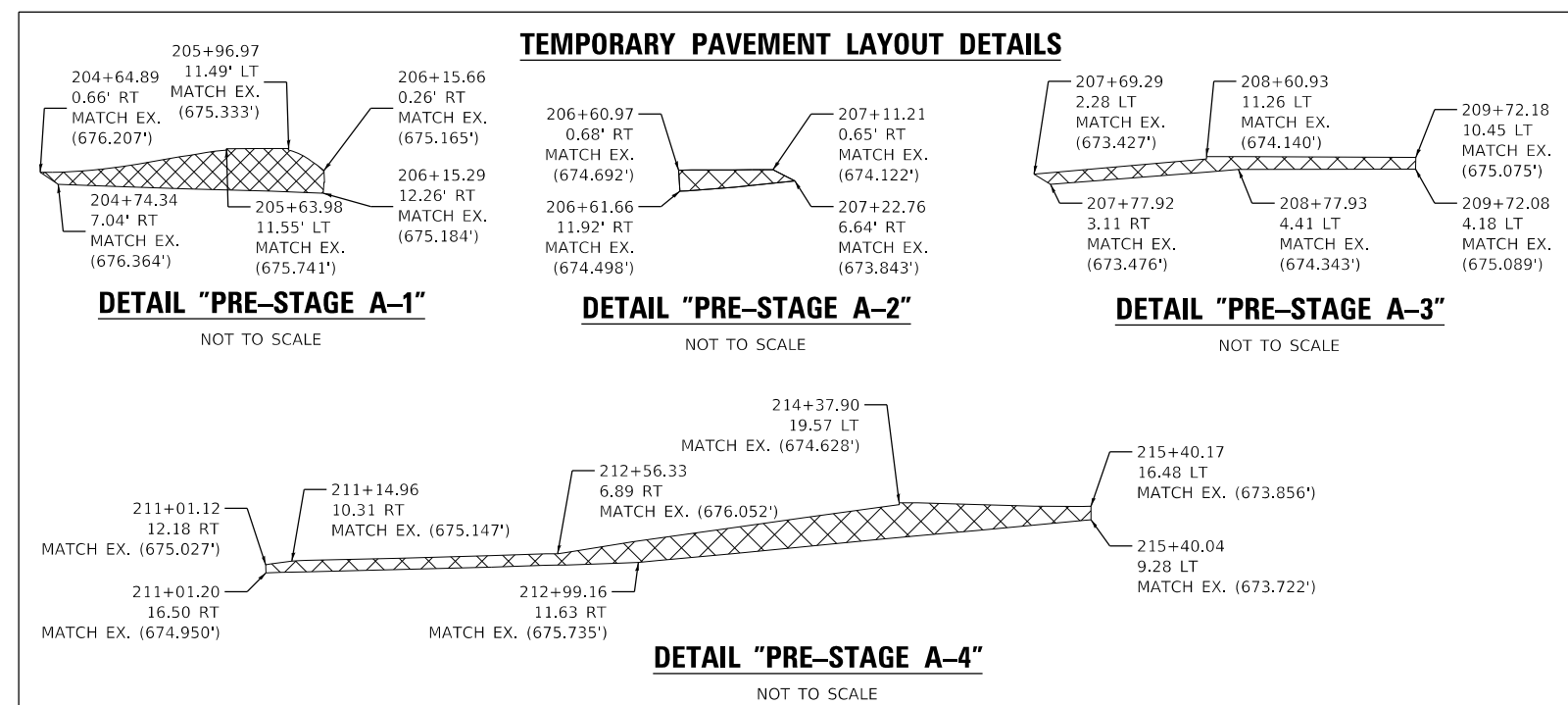
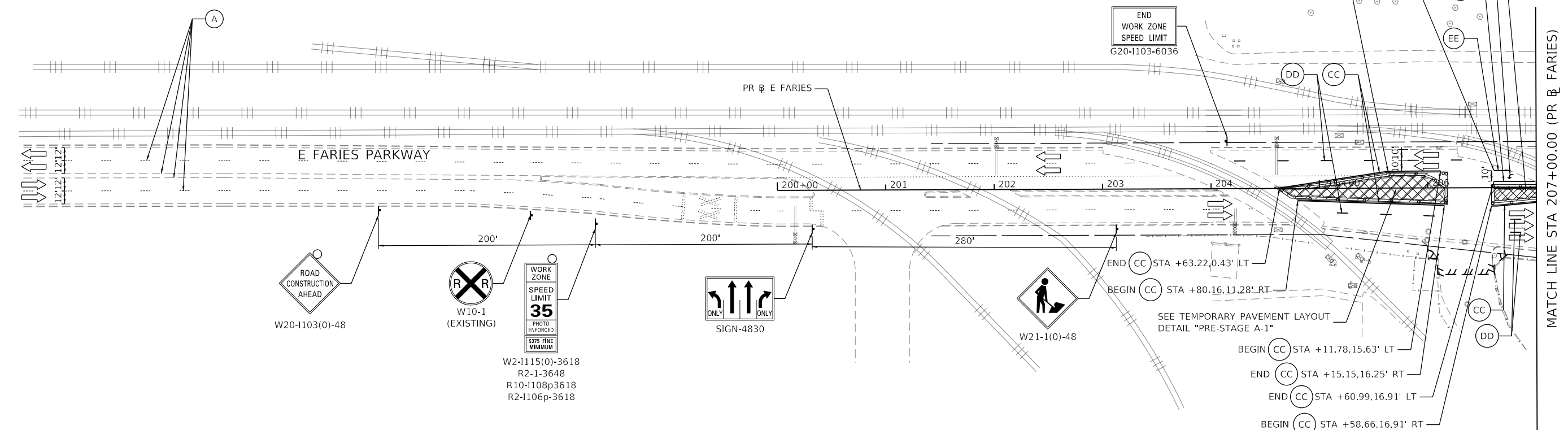
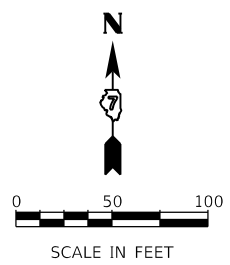
REVISED -
REVISED -
REVISED -
REVISED -

**STATE OF ILLINOIS
DEPARTMENT OF TRANSPORTATION**

**SUGGESTED STAGES OF CONSTRUCTION AND
TRAFFIC CONTROL TEMPORARY SIGN DETAILS**

SCALE: SHEET 1 OF 1 SHEETS STA. TO STA.

F.A.U. RTE.	SECTION	COUNTY	TOTAL SHEETS	SHEET NO.
7448	09-00933-01-BR	MACON	1019	233A
CONTRACT NO. 95893				
ILLINOIS FED. AID PROJECT				

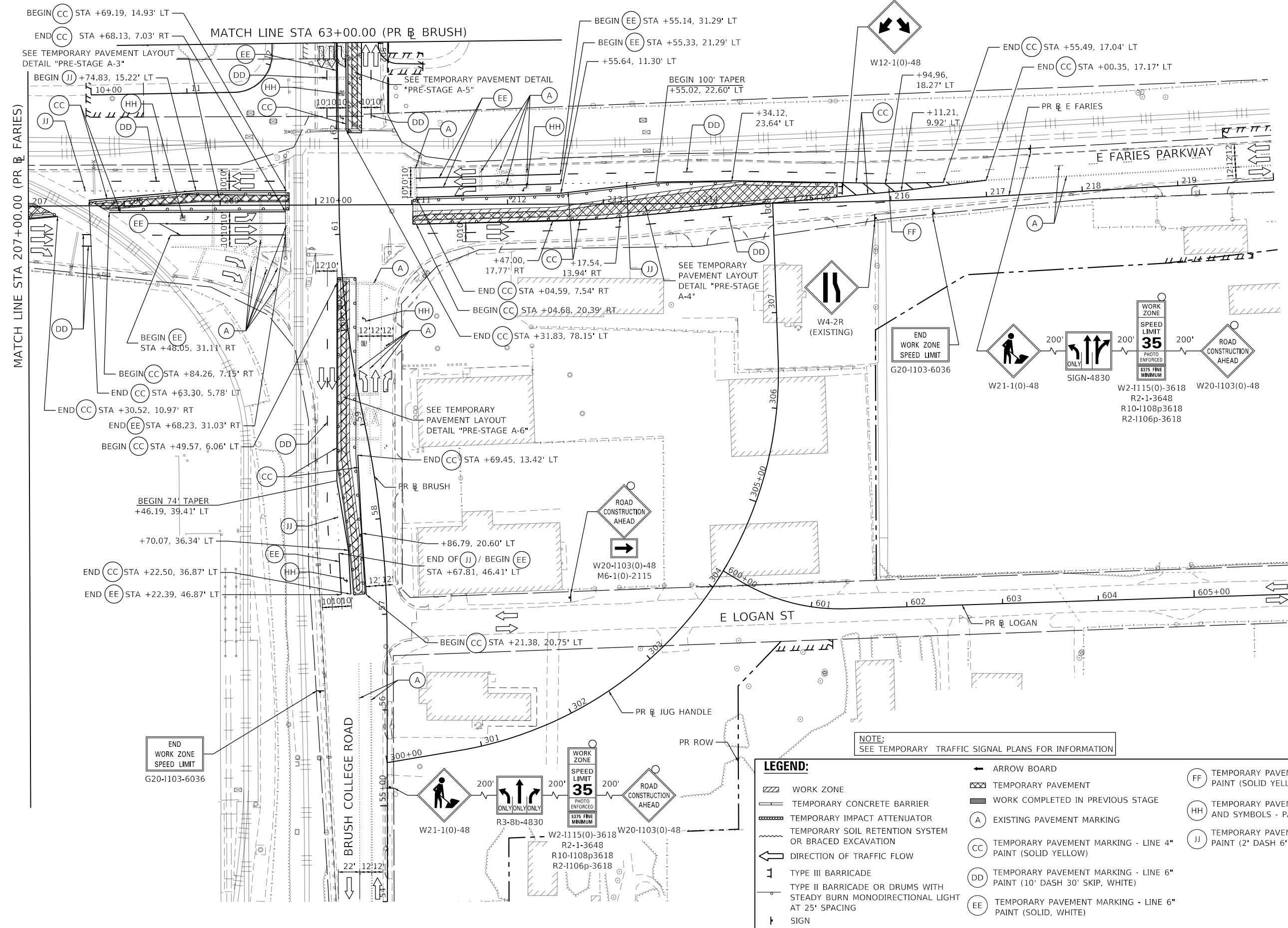
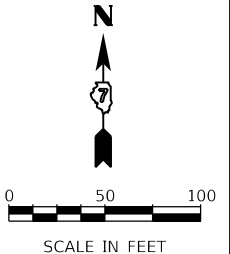


LEGEND:

WORK ZONE	ARROW BOARD	TEMPORARY PAVEMENT MARKING - LINE 12" PAINT (SOLID YELLOW)
TEMPORARY CONCRETE BARRIER	WORK COMPLETED IN PREVIOUS STAGE	TEMPORARY PAVEMENT MARKING - LETTERS AND SYMBOLS - PAINT
TEMPORARY IMPACT ATTENUATOR	EXISTING PAVEMENT MARKING	TEMPORARY PAVEMENT MARKING - LINE 6" PAINT (2' DASH 6' SKIP, WHITE)
TEMPORARY SOIL RETENTION SYSTEM OR BRACED EXCAVATION	TEMPORARY PAVEMENT MARKING - LINE 4" PAINT (SOLID YELLOW)	TEMPORARY PAVEMENT MARKING - LINE 6" PAINT (10' DASH 30' SKIP, WHITE)
DIRECTION OF TRAFFIC FLOW	TEMPORARY PAVEMENT MARKING - LINE 6" PAINT (SOLID, WHITE)	
TYPE III BARRICADE		
TYPE II BARRICADE OR DRUMS WITH STEADY BURN MONODIRECTIONAL LIGHT AT 25' SPACING		
SIGN		

MODEL: Default
 FILE NAME: p:\aecom\m-pw\hennley.com\AECOM_051\MA\Documents\60603202-Brush_College\00-CAD GIS\910_CAD\03_SHEETS\01_LA\ECOM\Construction Staging\60603202_SHT_Staging_DA_ML-01.dgn

	USER NAME = mawhinneyk	DESIGNED - MAL	REVISED -	STATE OF ILLINOIS DEPARTMENT OF TRANSPORTATION	SUGGESTED STAGES OF CONSTRUCTION AND TRAFFIC CONTROL PLAN FARIES PARKWAY - PRE-STAGE A	F.A.U. RTE. = 7448	SECTION = 09-00933-01-BR	COUNTY = MACON	TOTAL SHEETS = 1019	SHEET NO. = 234
	PLOT SCALE = 100,0001' / in.	CHECKED - WBS	REVISED -			SCALE: 1"=50'	SHEET 1 OF 3 SHEETS	STA. 200+00.00 TO STA. 207+000.00	CONTRACT NO. 95893	
	PLOT DATE = 2021-10-29	DATE = 10/22/2021	REVISED -							



NOTE:
SEE TEMPORARY TRAFFIC SIGNAL PLANS FOR INFORMATION

LEGEND:	
	WORK ZONE
	TEMPORARY CONCRETE BARRIER
	TEMPORARY IMPACT ATTENUATOR
	TEMPORARY SOIL RETENTION SYSTEM OR BRACED EXCAVATION
	DIRECTION OF TRAFFIC FLOW
	TYPE III BARRICADE
	TYPE II BARRICADE OR DRUMS WITH STEADY BURN MONODIRECTIONAL LIGHT AT 25' SPACING
	SIGN
	ARROW BOARD
	TEMPORARY PAVEMENT
	WORK COMPLETED IN PREVIOUS STAGE
	EXISTING PAVEMENT MARKING
	TEMPORARY PAVEMENT MARKING - LINE 4" PAINT (SOLID YELLOW)
	TEMPORARY PAVEMENT MARKING - LINE 6" PAINT (10' DASH 30' SKIP, WHITE)
	TEMPORARY PAVEMENT MARKING - LINE 6" PAINT (SOLID, WHITE)
	TEMPORARY PAVEMENT MARKING - LINE 12" PAINT (SOLID YELLOW)
	TEMPORARY PAVEMENT MARKING - LETTERS AND SYMBOLS - PAINT
	TEMPORARY PAVEMENT MARKING - LINE 6" PAINT (2' DASH 6' SKIP, WHITE)

MODEL: Default
 FILE NAME: p:\mecom\m-pw\hntley.com\AECOM_051_MIA\Documents\60603202-Brush_College\006-CAD_GIS\910_CAD\03_SHEETS\10_LA\FECON\Construction_Staging\60603202_SHT_Staging_0A_ML-02.dgn
 345 EAST ASH AVENUE
 DECATUR, IL 62526
 PHONE: (217) 775-6065



USER NAME = mawhinneyk	DESIGNED - MAL	REVISED -
PLOT SCALE = 100,0001' / in.	DRAWN - MAL	REVISED -
PLOT DATE = 2021-10-29	CHECKED - WBS	REVISED -
	DATE - 10/22/2021	REVISED -

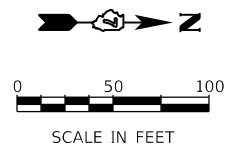
**STATE OF ILLINOIS
DEPARTMENT OF TRANSPORTATION**

SUGGESTED STAGES OF CONSTRUCTION AND TRAFFIC CONTROL PLAN	
BRUSH COLLEGE ROAD - PRE-STAGE A	
SCALE: 1"=50'	SHEET 2 OF 3 SHEETS STA. 207+00.00 TO STA. 220+00.00

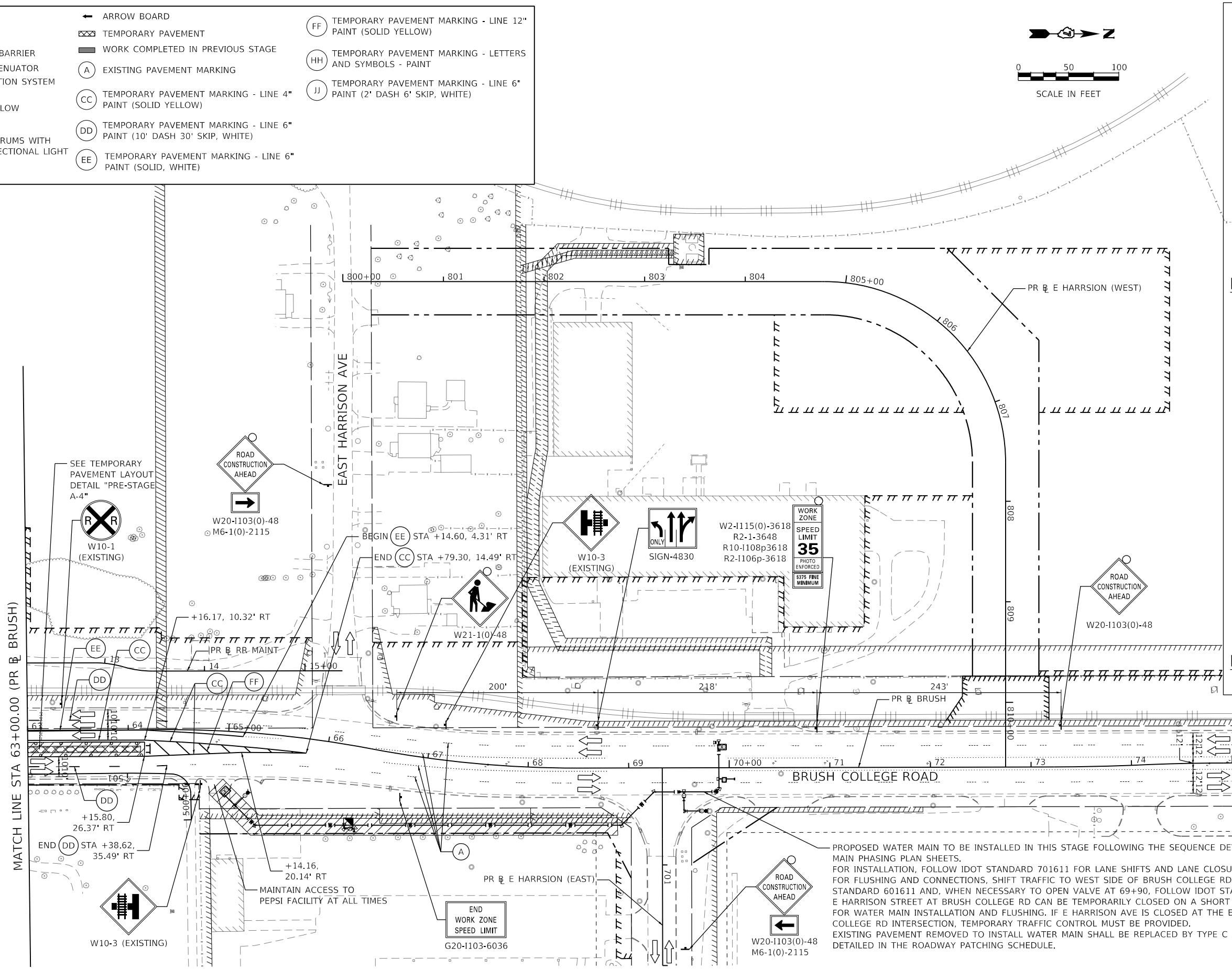
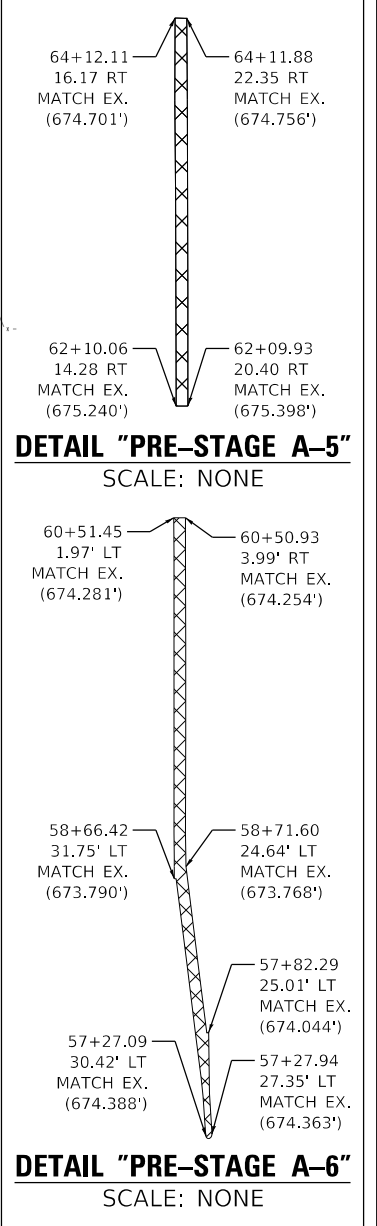
F.A.U. RTE.	SECTION	COUNTY	TOTAL SHEETS	SHEET NO.
7448	09-00933-01-BR	MACON	1019	235
CONTRACT NO. 95893				
ILLINOIS FED. AID PROJECT				

LEGEND:

- WORK ZONE
- TEMPORARY CONCRETE BARRIER
- TEMPORARY IMPACT ATTENUATOR
- TEMPORARY SOIL RETENTION SYSTEM OR BRACED EXCAVATION
- DIRECTION OF TRAFFIC FLOW
- TYPE III BARRICADE
- TYPE II BARRICADE OR DRUMS WITH STEADY BURN MONODIRECTIONAL LIGHT AT 25' SPACING
- SIGN
- ARROW BOARD
- TEMPORARY PAVEMENT
- WORK COMPLETED IN PREVIOUS STAGE
- EXISTING PAVEMENT MARKING
- TEMPORARY PAVEMENT MARKING - LINE 4" PAINT (SOLID YELLOW)
- TEMPORARY PAVEMENT MARKING - LINE 6" PAINT (10' DASH 30' SKIP, WHITE)
- TEMPORARY PAVEMENT MARKING - LINE 6" PAINT (SOLID, WHITE)
- TEMPORARY PAVEMENT MARKING - LINE 12" PAINT (SOLID YELLOW)
- TEMPORARY PAVEMENT MARKING - LETTERS AND SYMBOLS - PAINT
- TEMPORARY PAVEMENT MARKING - LINE 6" PAINT (2' DASH 6' SKIP, WHITE)



TEMPORARY PAVEMENT LAYOUT DETAILS



PROPOSED WATER MAIN TO BE INSTALLED IN THIS STAGE FOLLOWING THE SEQUENCE DETAILED IN THE WATER MAIN PHASING PLAN SHEETS.
FOR INSTALLATION, FOLLOW IDOT STANDARD 701611 FOR LANE SHIFTS AND LANE CLOSURES.
FOR FLUSHING AND CONNECTIONS, SHIFT TRAFFIC TO WEST SIDE OF BRUSH COLLEGE RD FOLLOWING IDOT STANDARD 601611 AND, WHEN NECESSARY TO OPEN VALVE AT 69+90, FOLLOW IDOT STANDARD 601501.
E HARRISON STREET AT BRUSH COLLEGE RD CAN BE TEMPORARILY CLOSED ON A SHORT TERM BASIS IF NEEDED FOR WATER MAIN INSTALLATION AND FLUSHING. IF E HARRISON AVE IS CLOSED AT THE E HARRISON AVE - BRUSH COLLEGE RD INTERSECTION, TEMPORARY TRAFFIC CONTROL MUST BE PROVIDED.
EXISTING PAVEMENT REMOVED TO INSTALL WATER MAIN SHALL BE REPLACED BY TYPE C AND TYPE D PATCHES, AS DETAILED IN THE ROADWAY PATCHING SCHEDULE.

MODEL: Default
FILE NAME: p:\mecom\pw\hennley.com\AECOM_051\MA Documents\60603202-Brush_College\006-CAD GIS\010_CAD\03_SHEETS\01_LA\AECOM\Construction\Staging\60603202_SHT_Staging_DWG_03.dgn

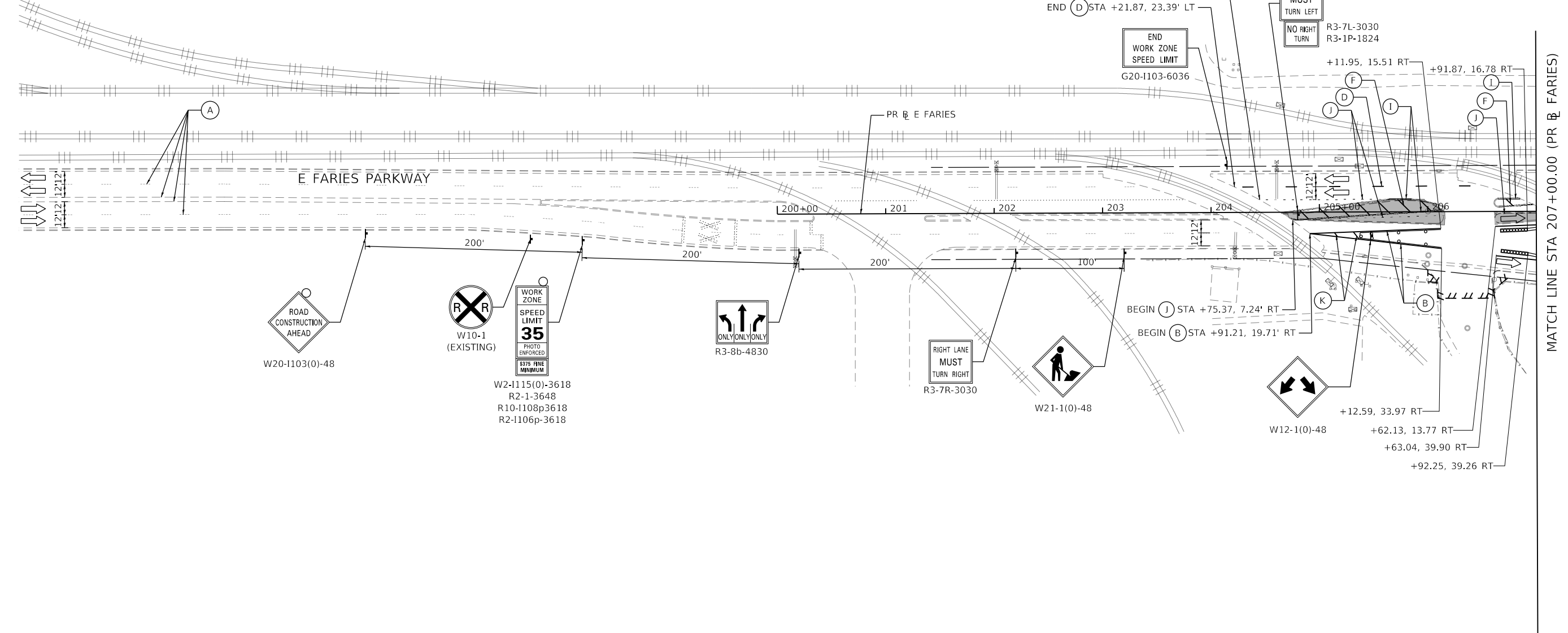
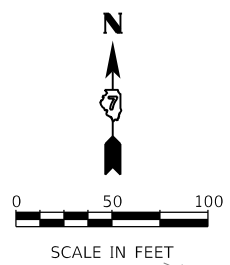


USER NAME = mawhinneyk	DESIGNED - MAL	REVISED -
PLOT SCALE = 100.0001' / in.	DRAWN - MAL	REVISED -
PLOT DATE = 2021-10-29	CHECKED - WBS	REVISED -
	DATE - 10/22/2021	REVISED -

**STATE OF ILLINOIS
DEPARTMENT OF TRANSPORTATION**

SUGGESTED STAGES OF CONSTRUCTION AND TRAFFIC CONTROL PLAN	
BRUSH COLLEGE ROAD - PRE-STAGE A	
SCALE: 1"=50'	SHEET 3 OF 3 SHEETS
STA. 63+00.00 TO STA. 75+00.00	

F.A.U. RTE.	SECTION	COUNTY	TOTAL SHEETS	SHEET NO.
7448	09-00933-01-BR	MACON	1019	236
CONTRACT NO. 95893				
ILLINOIS FED. AID PROJECT				



MODEL: Default
 FILE NAME: p:\aecom\m-pw\hennley.com\AECOM_051_M\Documents\60603202-Brush_College\006-CAD_GIS\910_CAD\03_SHEETS\01_AECOM\Construction_Stage\60603202_SHT_Staging_08_ML-01.dgn

LEGEND:			
	WORK ZONE		ARROW BOARD
	TEMPORARY CONCRETE BARRIER		TEMPORARY PAVEMENT
	TEMPORARY IMPACT ATTENUATOR		WORK COMPLETED IN PREVIOUS STAGE
	TEMPORARY SOIL RETENTION SYSTEM OR BRACED EXCAVATION	(A)	EXISTING PAVEMENT MARKING
	DIRECTION OF TRAFFIC FLOW	(B)	TEMPORARY PAVEMENT MARKING - LINE 4" TYPE III TAPE (SOLID WHITE)
	TYPE III BARRICADE	(C)	TEMPORARY PAVEMENT MARKING - LINE 4" TYPE III TAPE (SOLID YELLOW)
	TYPE II BARRICADE OR DRUMS WITH STEADY BURN MONODIRECTIONAL LIGHT AT 25' SPACING	(D)	TEMPORARY PAVEMENT MARKING - LINE 6" TYPE III TAPE (10' DASH 30' SKIP, WHITE)
	SIGN	(E)	TEMPORARY PAVEMENT MARKING - LINE 6" TYPE III TAPE (SOLID, WHITE)
(F)	TEMPORARY PAVEMENT MARKING - LINE 12" TYPE III TAPE (SOLID YELLOW)	(G)	TEMPORARY PAVEMENT MARKING - LINE 24" TYPE III TAPE (SOLID WHITE)
(H)	TEMPORARY PAVEMENT MARKING - LETTERS AND SYMBOLS - TYPE III TAPE	(I)	TEMPORARY PAVEMENT MARKING - LINE 4" TYPE III TAPE (SOLID DOUBLE YELLOW)
(J)	TEMPORARY PAVEMENT MARKING - LINE 6" TYPE III TAPE (2' DASH 6' SKIP, WHITE)	(K)	TEMPORARY PAVEMENT MARKING - LINE 12" TYPE III TAPE (SOLID WHITE)

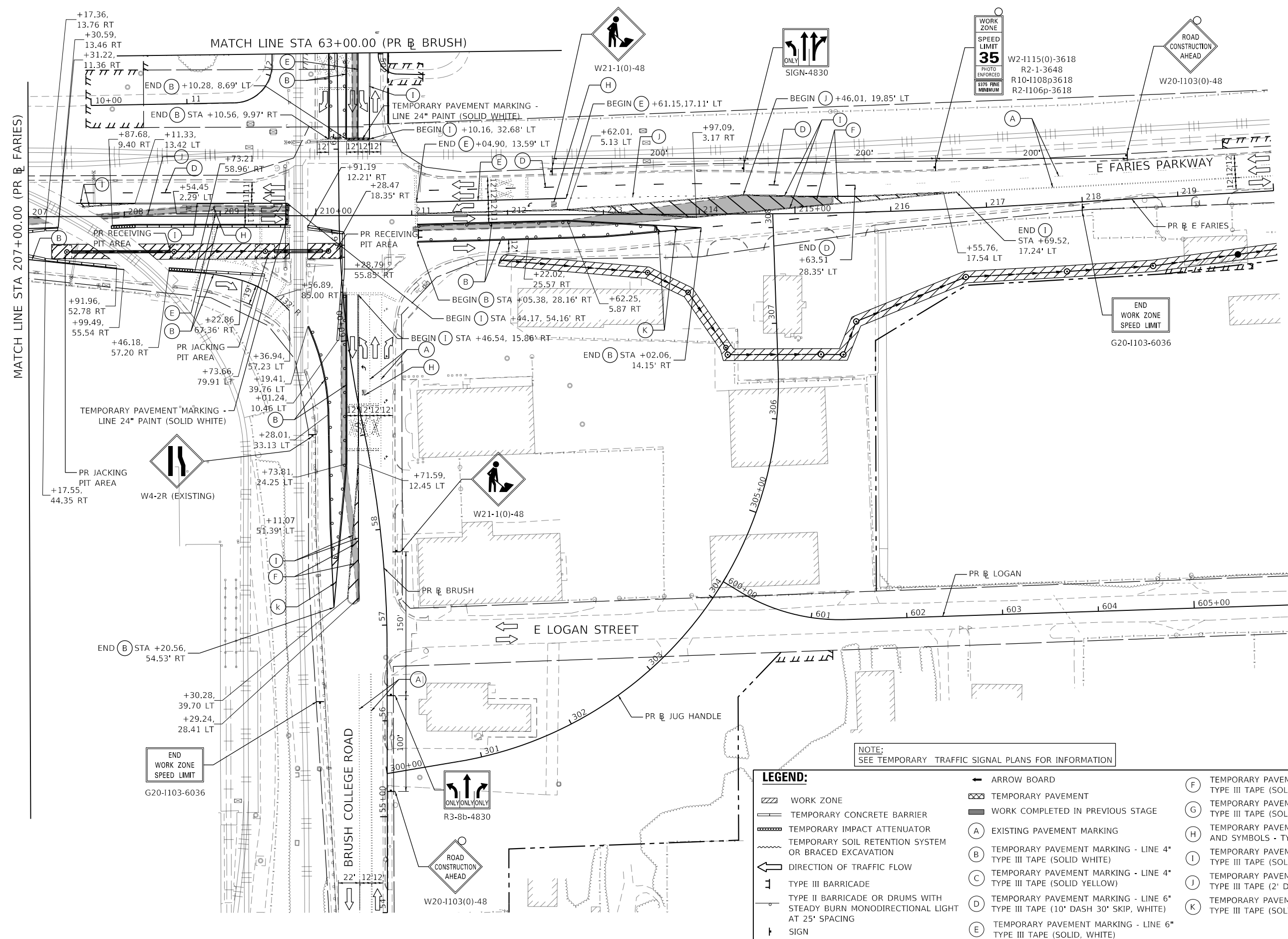
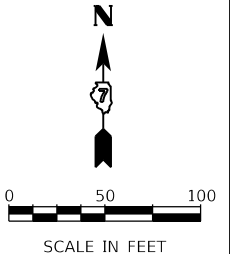


USER NAME = mawhinneyk	DESIGNED - MAL	REVISED -
PLOT SCALE = 100.0001' / in.	DRAWN - MAL	REVISED -
PLOT DATE = 2021-10-29	CHECKED - WBS	REVISED -
	DATE - 10/22/2021	REVISED -

**STATE OF ILLINOIS
 DEPARTMENT OF TRANSPORTATION**

SUGGESTED STAGES OF CONSTRUCTION AND TRAFFIC CONTROL PLAN FARIES PARKWAY - PRE-STAGE B		
SCALE: 1"=50'	SHEET 1 OF 3 SHEETS	STA. 200+00.00 TO STA. 207+000.00

F.A.U. RTE.	SECTION	COUNTY	TOTAL SHEETS	SHEET NO.
7448	09-00933-01-BR	MACON	1019	237
CONTRACT NO. 95893				
ILLINOIS FED. AID PROJECT				



MATCH LINE STA 207+00.00 (PR E FARIES)

MATCH LINE STA 63+00.00 (PR E BRUSH)

+17.36, 13.76 RT
+30.59, 13.46 RT
+31.22, 11.36 RT
+10.00
END (B) +10.28, 8.69' LT
END (B) STA +10.56, 9.97' RT

+87.68, 9.40 RT
+11.33, 13.42 LT
+73.21, 58.96' RT
+54.45, 2.29' LT

+91.96, 52.78 RT
+99.49, 55.54 RT
+46.18, 57.20 RT

+22.86, 67.36' RT
+73.66, 79.91 LT
+36.94, 57.23 LT
+19.41, 39.76 LT
+01.24, 10.46 LT

+28.01, 33.13 LT
+73.81, 24.25 LT
+11.07, 51.39' LT

+17.55, 44.35 RT
END (B) STA +20.56, 54.53' RT
+30.28, 39.70 LT
+29.24, 28.41 LT

TEMPORARY PAVEMENT MARKING - LINE 24" PAINT (SOLID WHITE)

TEMPORARY PAVEMENT MARKING - LINE 24" PAINT (SOLID WHITE)

NOTE:
SEE TEMPORARY TRAFFIC SIGNAL PLANS FOR INFORMATION

LEGEND:	
	WORK ZONE
	TEMPORARY CONCRETE BARRIER
	TEMPORARY IMPACT ATTENUATOR
	TEMPORARY SOIL RETENTION SYSTEM OR BRACED EXCAVATION
	DIRECTION OF TRAFFIC FLOW
	TYPE III BARRICADE
	TYPE II BARRICADE OR DRUMS WITH STEADY BURN MONODIRECTIONAL LIGHT AT 25' SPACING
	SIGN
	ARROW BOARD
	TEMPORARY PAVEMENT
	WORK COMPLETED IN PREVIOUS STAGE
(A)	EXISTING PAVEMENT MARKING
(B)	TEMPORARY PAVEMENT MARKING - LINE 4" TYPE III TAPE (SOLID WHITE)
(C)	TEMPORARY PAVEMENT MARKING - LINE 4" TYPE III TAPE (SOLID YELLOW)
(D)	TEMPORARY PAVEMENT MARKING - LINE 6" TYPE III TAPE (10' DASH 30' SKIP, WHITE)
(E)	TEMPORARY PAVEMENT MARKING - LINE 6" TYPE III TAPE (SOLID, WHITE)
(F)	TEMPORARY PAVEMENT MARKING - LINE 12" TYPE III TAPE (SOLID YELLOW)
(G)	TEMPORARY PAVEMENT MARKING - LINE 24" TYPE III TAPE (SOLID WHITE)
(H)	TEMPORARY PAVEMENT MARKING - LETTERS AND SYMBOLS - TYPE III TAPE
(I)	TEMPORARY PAVEMENT MARKING - LINE 4" TYPE III TAPE (SOLID DOUBLE YELLOW)
(J)	TEMPORARY PAVEMENT MARKING - LINE 6" TYPE III TAPE (2' DASH 6' SKIP, WHITE)
(K)	TEMPORARY PAVEMENT MARKING - LINE 12" TYPE III TAPE (SOLID WHITE)

MODEL: Default
FILE NAME: p:\aecom\m-pw\hendley.com\AECOM_0516_MA\Documents\60603202-Brush_College\006-CAD GIS\910_CAD\03_SHEETS\10_LAECOM\Construction Staging\60603202_SHT_Staging_08.plt_02.dgn



USER NAME = mawhinneyk	DESIGNED - MAL	REVISED -
PLOT SCALE = 100,0001' / in.	DRAWN - MAL	REVISED -
PLOT DATE = 2021-10-29	CHECKED - WBS	REVISED -
	DATE - 10/22/2021	REVISED -

STATE OF ILLINOIS
DEPARTMENT OF TRANSPORTATION

SUGGESTED STAGES OF CONSTRUCTION AND TRAFFIC CONTROL PLAN	
BRUSH COLLEGE ROAD - PRE-STAGE B	
SCALE: 1"=50'	SHEET 2 OF 3 SHEETS STA. 207+00.00 TO STA. 220+00.00

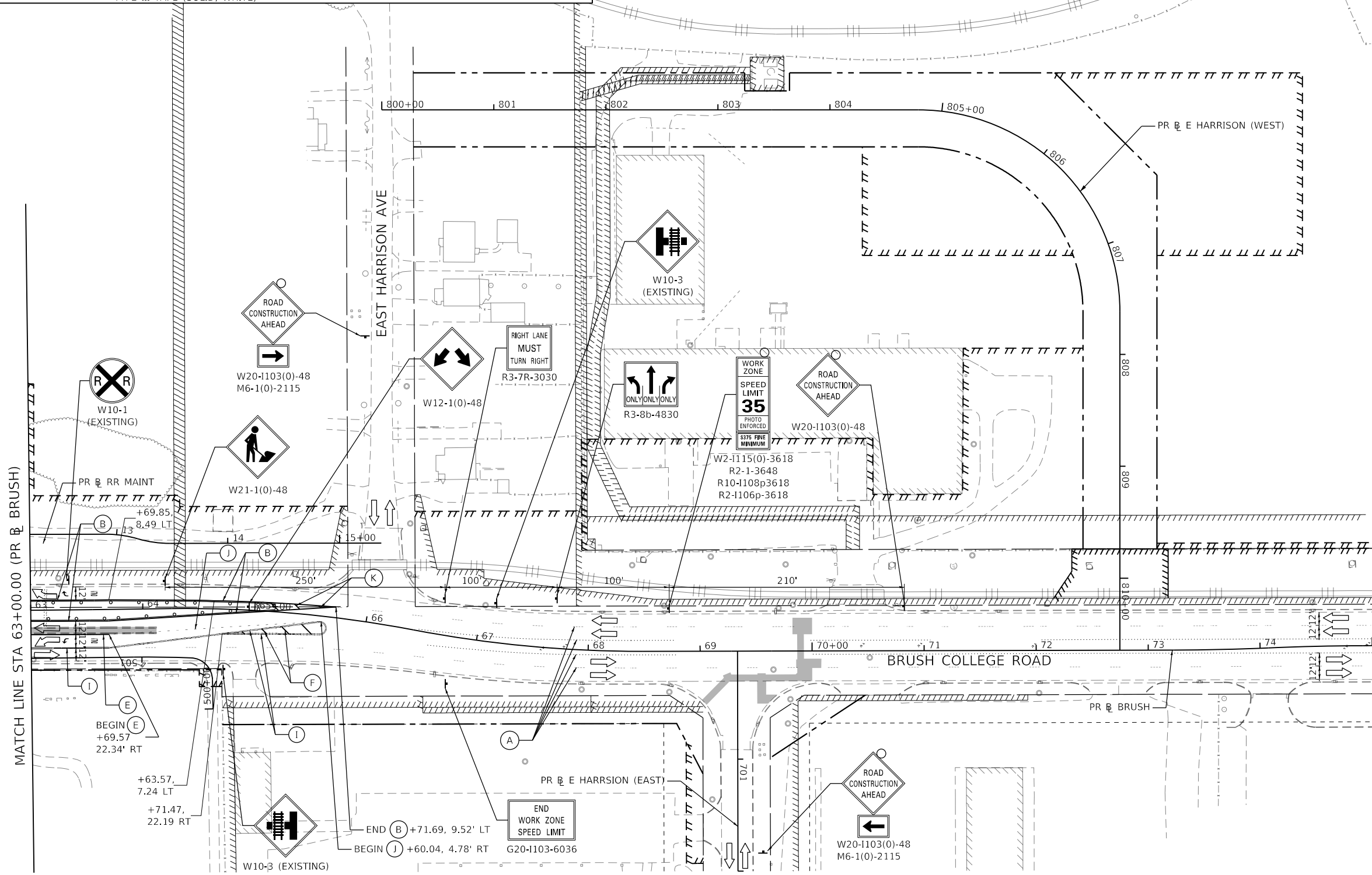
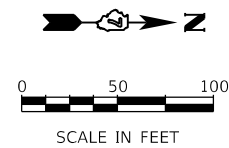
F.A.U. RTE.	SECTION	COUNTY	TOTAL SHEETS	SHEET NO.
7448	09-00933-01-BR	MACON	1019	238
CONTRACT NO. 95893				
ILLINOIS FED. AID PROJECT				

LEGEND:

- WORK ZONE
- TEMPORARY CONCRETE BARRIER
- TEMPORARY IMPACT ATTENUATOR
- TEMPORARY SOIL RETENTION SYSTEM OR BRACED EXCAVATION
- DIRECTION OF TRAFFIC FLOW
- TYPE III BARRICADE
- TYPE II BARRICADE OR DRUMS WITH STEADY BURN MONODIRECTIONAL LIGHT AT 25' SPACING
- SIGN

- ARROW BOARD
- TEMPORARY PAVEMENT
- WORK COMPLETED IN PREVIOUS STAGE
- (A) EXISTING PAVEMENT MARKING
- (B) TEMPORARY PAVEMENT MARKING - LINE 4" TYPE III TAPE (SOLID WHITE)
- (C) TEMPORARY PAVEMENT MARKING - LINE 4" TYPE III TAPE (SOLID YELLOW)
- (D) TEMPORARY PAVEMENT MARKING - LINE 6" TYPE III TAPE (10' DASH 30' SKIP, WHITE)
- (E) TEMPORARY PAVEMENT MARKING - LINE 6" TYPE III TAPE (SOLID, WHITE)

- (F) TEMPORARY PAVEMENT MARKING - LINE 12" TYPE III TAPE (SOLID YELLOW)
- (G) TEMPORARY PAVEMENT MARKING - LINE 24" TYPE III TAPE (SOLID WHITE)
- (H) TEMPORARY PAVEMENT MARKING - LETTERS AND SYMBOLS - TYPE III TAPE
- (I) TEMPORARY PAVEMENT MARKING - LINE 4" TYPE III TAPE (SOLID DOUBLE YELLOW)
- (J) TEMPORARY PAVEMENT MARKING - LINE 6" TYPE III TAPE (2' DASH 6' SKIP, WHITE)
- (K) TEMPORARY PAVEMENT MARKING - LINE 12" TYPE III TAPE (SOLID WHITE)



MODEL: Default
 FILE NAME: p:\aecom\m-pw\hennley.com\AECOM_0516_MIA\Documents\60603202-Brush_College\00-CAD_GIS\010_CAD\013_SHEETS\010_LA\AECOM\Construction_Staging\60603202_SHT_Staging_08_ML-03.dgn
 345 EAST ASH AVENUE
 DECATUR, IL 62526
 PHONE: (217) 775-6065



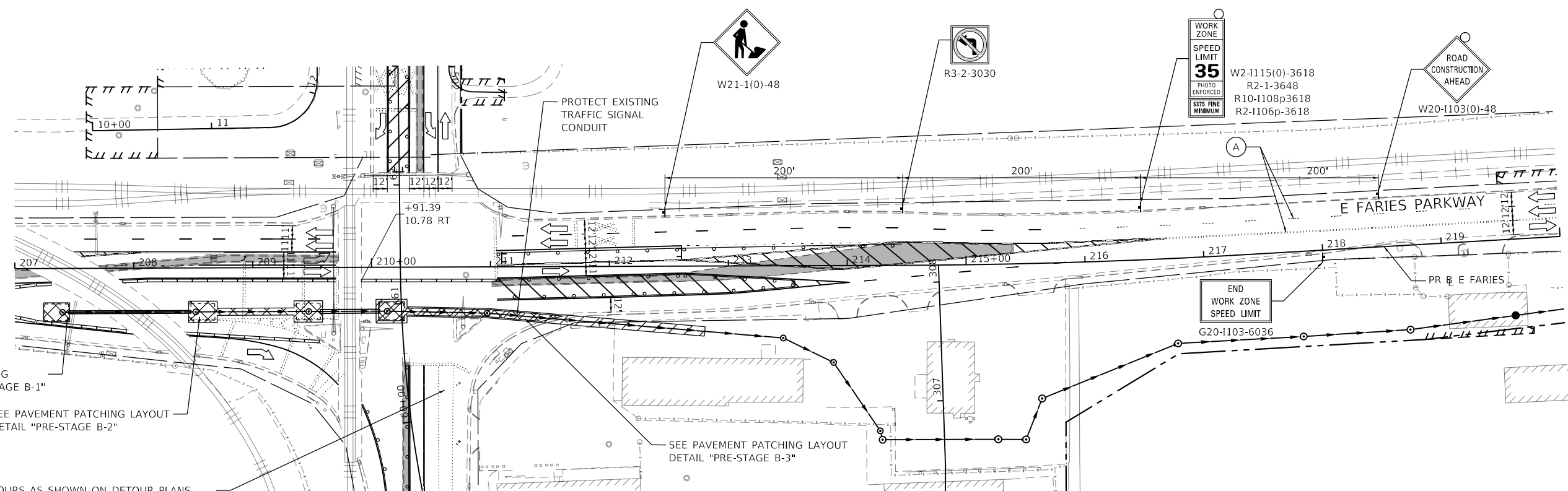
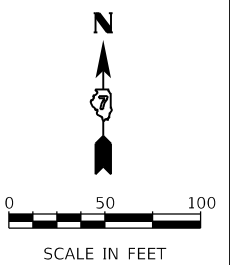
USER NAME = mawhinnyk	DESIGNED - MAL	REVISED -
PLOT SCALE = 100,000.1' / in.	DRAWN - MAL	REVISED -
PLOT DATE = 2021-10-29	CHECKED - WBS	REVISED -
	DATE - 10/22/2021	REVISED -

STATE OF ILLINOIS
DEPARTMENT OF TRANSPORTATION

SUGGESTED STAGES OF CONSTRUCTION AND TRAFFIC CONTROL PLAN
BRUSH COLLEGE ROAD - PRE-STAGE B

SCALE: 1"=50' SHEET 3 OF 3 SHEETS STA. 63+00.00 TO STA. 75+00.00

F.A.U. RTE.	SECTION	COUNTY	TOTAL SHEETS	SHEET NO.
7448	09-00933-01-BR	MACON	1019	239
CONTRACT NO. 95893				
ILLINOIS FED. AID PROJECT				

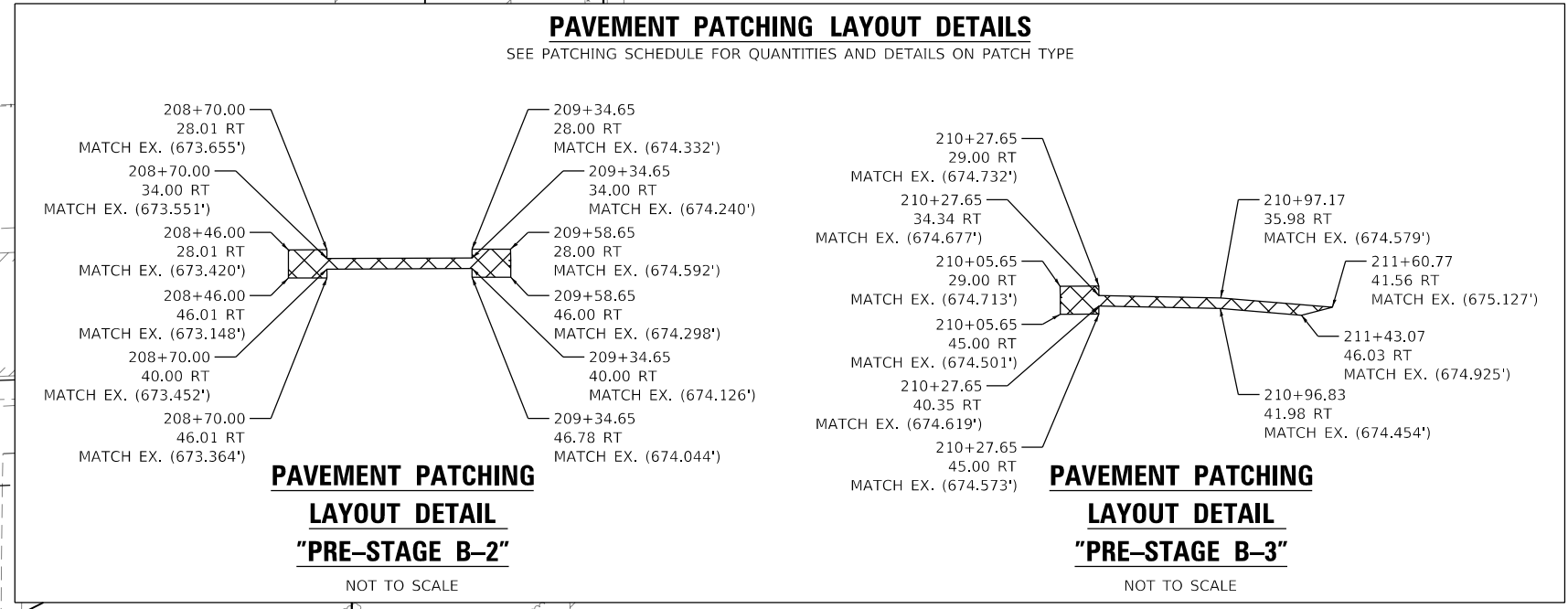
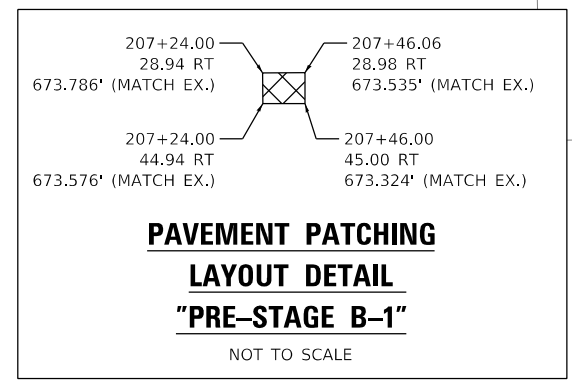


SEE PAVEMENT PATCHING LAYOUT DETAIL "PRE-STAGE B-1"

SEE PAVEMENT PATCHING LAYOUT DETAIL "PRE-STAGE B-2"

SEE PAVEMENT PATCHING LAYOUT DETAIL "PRE-STAGE B-3"

IMPLEMENT DETOURS AS SHOWN ON DETOUR PLANS FOR NB AND SB BRUSH COLLEGE RD TRAFFIC, NB TO EB TURNING MOVEMENT, NB TO WB TURNING MOVEMENT, AND WB TO SB TURNING MOVEMENT



END WORK ZONE SPEED LIMIT
G20-1103-6036

NOTE:
SEE TEMPORARY TRAFFIC SIGNAL PLANS FOR INFORMATION

LEGEND:

WORK ZONE	ARROW BOARD	TEMPORARY PAVEMENT MARKING - LINE 12" TYPE III TAPE (SOLID YELLOW)
TEMPORARY CONCRETE BARRIER	TEMPORARY PAVEMENT	TEMPORARY PAVEMENT MARKING - LINE 24" TYPE III TAPE (SOLID WHITE)
TEMPORARY IMPACT ATTENUATOR	WORK COMPLETED IN PREVIOUS STAGE	TEMPORARY PAVEMENT MARKING - LETTERS AND SYMBOLS - TYPE III TAPE
TEMPORARY SOIL RETENTION SYSTEM OR BRACED EXCAVATION	EXISTING PAVEMENT MARKING	TEMPORARY PAVEMENT MARKING - LINE 4" TYPE III TAPE (SOLID DOUBLE YELLOW)
DIRECTION OF TRAFFIC FLOW	TEMPORARY PAVEMENT MARKING - LINE 4" TYPE III TAPE (SOLID WHITE)	TEMPORARY PAVEMENT MARKING - LINE 6" TYPE III TAPE (2' DASH 6' SKIP, WHITE)
TYPE III BARRICADE	TEMPORARY PAVEMENT MARKING - LINE 4" TYPE III TAPE (SOLID YELLOW)	TEMPORARY PAVEMENT MARKING - LINE 12" TYPE III TAPE (SOLID WHITE)
TYPE II BARRICADE OR DRUMS WITH STEADY BURN MONODIRECTIONAL LIGHT AT 25' SPACING	TEMPORARY PAVEMENT MARKING - LINE 6" TYPE III TAPE (10' DASH 30' SKIP, WHITE)	
SIGN	TEMPORARY PAVEMENT MARKING - LINE 6" TYPE III TAPE (SOLID, WHITE)	

MODEL: Default
FILE NAME: p:\mecom\m-pw\hennley.com\AECOM_0510_MA\Documents\60603202-Brush_College\09-00-01-CAD GIS\09_10_CAD\03_SHEETS\10_LAECOM\Construction\Staging\60603202_SHT_Staging_09_ML-02_1.dgn

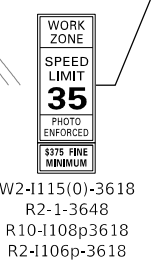
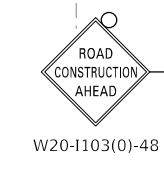
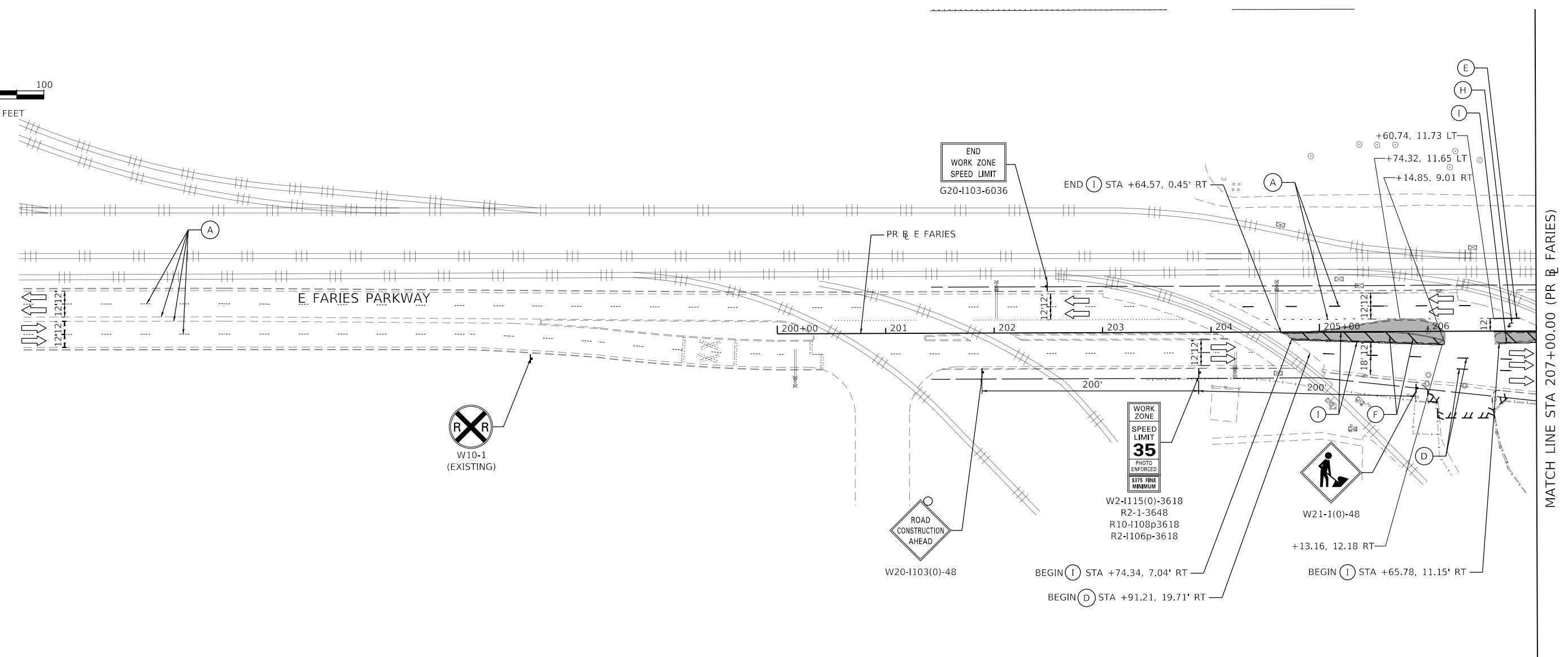
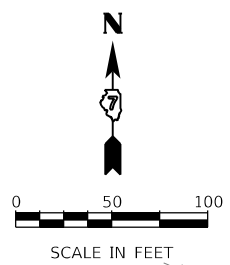


USER NAME = mawhinneyk	DESIGNED - MAL	REVISED -
DRAWN - MAL	REVISIONS -	
PLOT SCALE = 100,000.1' / in.	CHECKED - WBS	REVISED -
PLOT DATE = 2021-10-29	DATE - 10/22/2021	REVISED -

STATE OF ILLINOIS
DEPARTMENT OF TRANSPORTATION

SUGGESTED STAGES OF CONSTRUCTION AND TRAFFIC CONTROL PLAN
BRUSH COLLEGE ROAD - PRE-STAGE B SUBSTAGE
SCALE: 1"=50' SHEET 1 OF 1 SHEETS STA. 207+00.00 TO STA. 220+00.00

F.A.U. RTE.	SECTION	COUNTY	TOTAL SHEETS	SHEET NO.
7448	09-00933-01-BR	MACON	1019	240
CONTRACT NO. 95893				
ILLINOIS FED. AID PROJECT				



LEGEND:			
	WORK ZONE		ARROW BOARD
	TEMPORARY CONCRETE BARRIER		TEMPORARY PAVEMENT
	TEMPORARY IMPACT ATTENUATOR OR BRACED EXCAVATION		WORK COMPLETED IN PREVIOUS STAGE
	TEMPORARY SOIL RETENTION SYSTEM OR BRACED EXCAVATION		EXISTING PAVEMENT MARKING
	DIRECTION OF TRAFFIC FLOW		TEMPORARY PAVEMENT MARKING - LINE 4" TYPE III TAPE (SOLID WHITE)
	TYPE III BARRICADE		TEMPORARY PAVEMENT MARKING - LINE 4" TYPE III TAPE (SOLID YELLOW)
	TYPE II BARRICADE OR DRUMS WITH STEADY BURN MONODIRECTIONAL LIGHT AT 25' SPACING		TEMPORARY PAVEMENT MARKING - LINE 6" TYPE III TAPE (10' DASH 30' SKIP, WHITE)
	SIGN		TEMPORARY PAVEMENT MARKING - LINE 6" TYPE III TAPE (SOLID, WHITE)
			TEMPORARY PAVEMENT MARKING - LINE 12" TYPE III TAPE (SOLID YELLOW)
			TEMPORARY PAVEMENT MARKING - LINE 24" TYPE III TAPE (SOLID WHITE)
			TEMPORARY PAVEMENT MARKING - LETTERS AND SYMBOLS - TYPE III TAPE
			TEMPORARY PAVEMENT MARKING - LINE 4" TYPE III TAPE (SOLID DOUBLE YELLOW)
			TEMPORARY PAVEMENT MARKING - LINE 6" TYPE III TAPE (2' DASH 6' SKIP, WHITE)
			TEMPORARY PAVEMENT MARKING - LINE 12" TYPE III TAPE (SOLID WHITE)

MODEL: Default
 FILE NAME: p:\aecom\m-pw\hennley.com\AECOM_0516_MA\Documents\60603202-Brush_College\006-CAD GIS\910_CAD\03_SHEETS\01_L_AECOM\Construction Staging\60603202_SHT_Staging_PC_ML-01.dgn

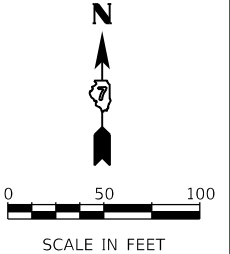


USER NAME = mawhinneyk	DESIGNED - MA	REVISED -
DRAWN - MA	REVISIONS -	
PLOT SCALE = 100,0000 ' / in.	CHECKED - WBS	REVISED -
PLOT DATE = 2021-10-29	DATE - 10/22/2021	REVISED -

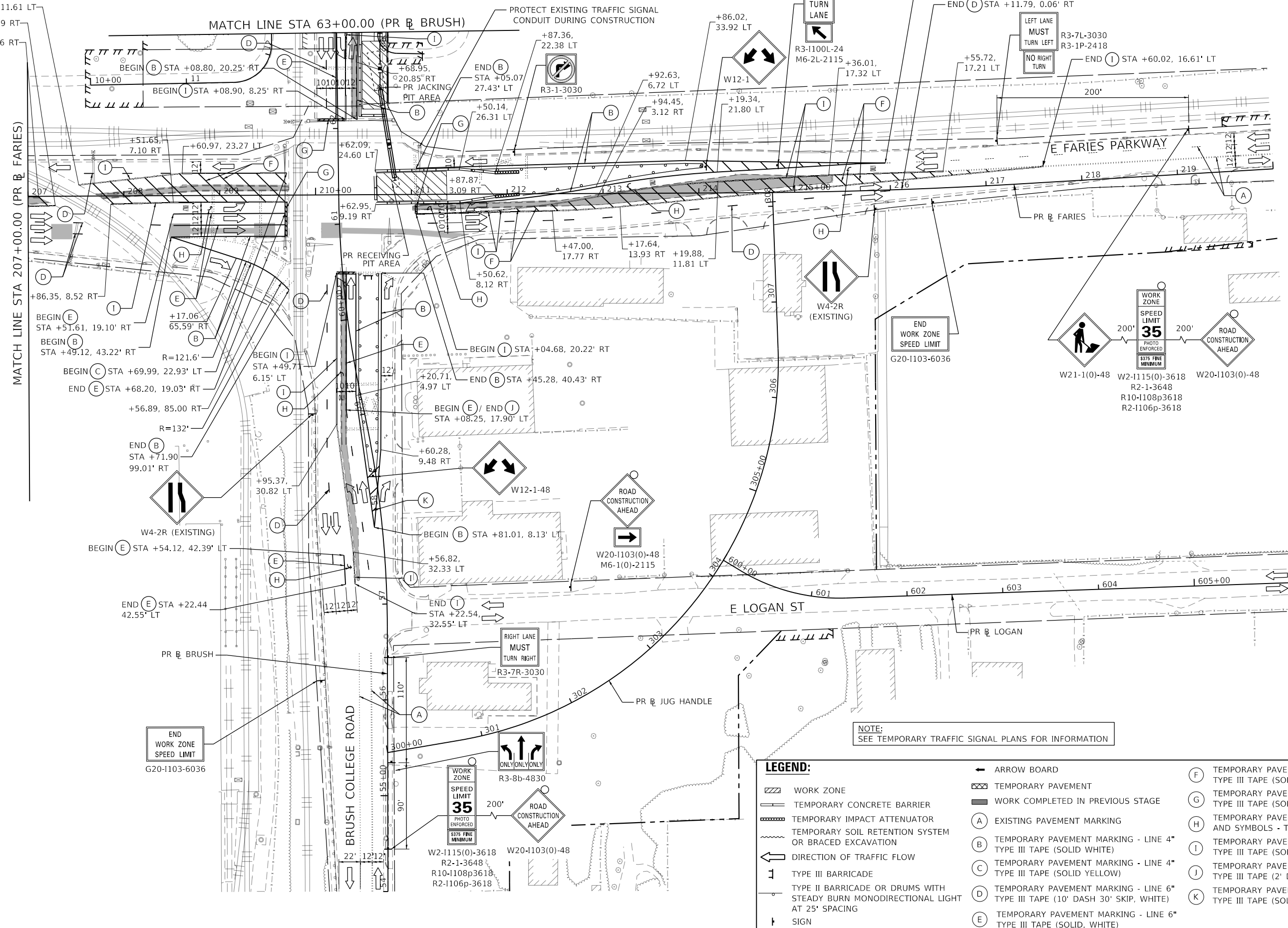
**STATE OF ILLINOIS
DEPARTMENT OF TRANSPORTATION**

SUGGESTED STAGES OF CONSTRUCTION AND TRAFFIC CONTROL PLAN		
FARIES PARKWAY - PRE-STAGE C		
SCALE: 1"=50'	SHEET 1 OF 3 SHEETS	STA. 200+00.00 TO STA. 207+00.00

F.A.U. RTE.	SECTION	COUNTY	TOTAL SHEETS	SHEET NO.
7448	09-00933-01-BR	MACON	1019	241
CONTRACT NO. 95893				
ILLINOIS FED. AID PROJECT				



MATCH LINE STA 207+00.00 (PR B FARIES)



NOTE:
SEE TEMPORARY TRAFFIC SIGNAL PLANS FOR INFORMATION

LEGEND:	
	WORK ZONE
	TEMPORARY CONCRETE BARRIER
	TEMPORARY IMPACT ATTENUATOR
	TEMPORARY SOIL RETENTION SYSTEM OR BRACED EXCAVATION
	DIRECTION OF TRAFFIC FLOW
	TYPE III BARRICADE
	TYPE II BARRICADE OR DRUMS WITH STEADY BURN MONODIRECTIONAL LIGHT AT 25' SPACING
	SIGN
	ARROW BOARD
	TEMPORARY PAVEMENT
	WORK COMPLETED IN PREVIOUS STAGE
(A)	EXISTING PAVEMENT MARKING
(B)	TEMPORARY PAVEMENT MARKING - LINE 4" TYPE III TAPE (SOLID WHITE)
(C)	TEMPORARY PAVEMENT MARKING - LINE 4" TYPE III TAPE (SOLID YELLOW)
(D)	TEMPORARY PAVEMENT MARKING - LINE 6" TYPE III TAPE (10' DASH 30' SKIP, WHITE)
(E)	TEMPORARY PAVEMENT MARKING - LINE 6" TYPE III TAPE (SOLID, WHITE)
(F)	TEMPORARY PAVEMENT MARKING - LINE 12" TYPE III TAPE (SOLID YELLOW)
(G)	TEMPORARY PAVEMENT MARKING - LINE 24" TYPE III TAPE (SOLID WHITE)
(H)	TEMPORARY PAVEMENT MARKING - LETTERS AND SYMBOLS - TYPE III TAPE
(I)	TEMPORARY PAVEMENT MARKING - LINE 4" TYPE III TAPE (SOLID DOUBLE YELLOW)
(J)	TEMPORARY PAVEMENT MARKING - LINE 6" TYPE III TAPE (2' DASH 6' SKIP, WHITE)
(K)	TEMPORARY PAVEMENT MARKING - LINE 12" TYPE III TAPE (SOLID WHITE)

MODEL: Default
FILE NAME: p:\aecom\m-pw\beniley.com\AECOM_051\MA\Documents\60603202-Brush_College\00-CAD GIS\910_CAD\03_SHEETS\10_LAECOM\Construction\Staging\60603202_SHT_Staging_LC_ML_02.dgn



USER NAME = mawhinneyk	DESIGNED - MA	REVISED -
PLOT SCALE = 100,000' / in.	DRAWN - MA	REVISED -
PLOT DATE = 2021-10-29	CHECKED - WBS	REVISED -
	DATE - 10/22/2021	REVISED -

**STATE OF ILLINOIS
DEPARTMENT OF TRANSPORTATION**

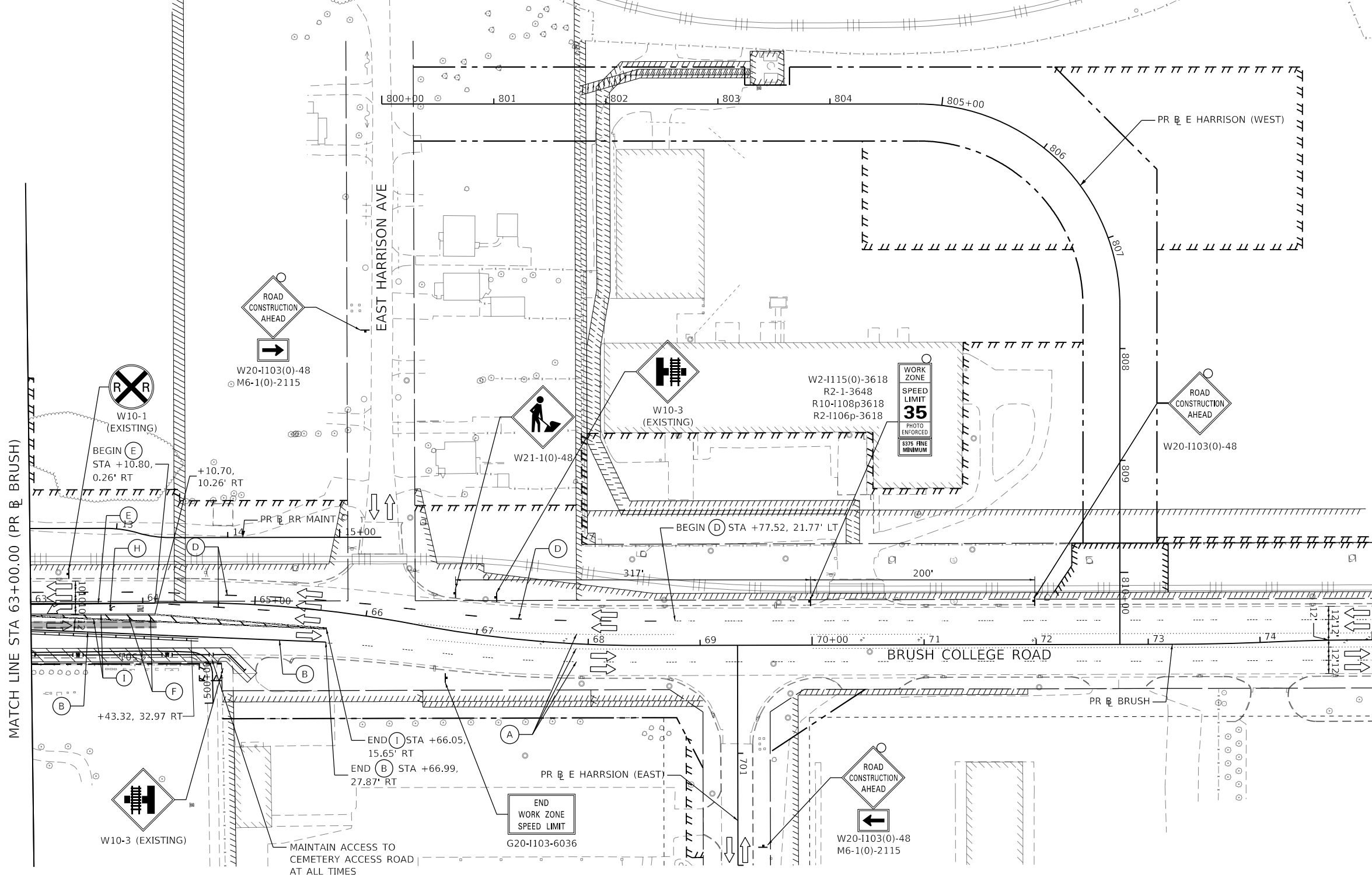
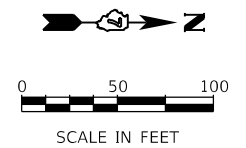
**SUGGESTED STAGES OF CONSTRUCTION AND TRAFFIC CONTROL PLAN
FARIES PARKWAY - PRE-STAGE C**

SCALE: 1"=50' SHEET 2 OF 3 SHEETS STA. 207+00.00 TO STA. 220+00.00

F.A.U. RTE.	SECTION	COUNTY	TOTAL SHEETS	SHEET NO.
7448	09-00933-01-BR	MACON	1019	242
CONTRACT NO. 95893				
ILLINOIS FED. AID PROJECT				

LEGEND:

- WORK ZONE
- TEMPORARY CONCRETE BARRIER
- TEMPORARY IMPACT ATTENUATOR
- TEMPORARY SOIL RETENTION SYSTEM OR BRACED EXCAVATION
- DIRECTION OF TRAFFIC FLOW
- TYPE III BARRICADE
- TYPE II BARRICADE OR DRUMS WITH STEADY BURN MONODIRECTIONAL LIGHT AT 25' SPACING
- SIGN
- ARROW BOARD
- TEMPORARY PAVEMENT
- WORK COMPLETED IN PREVIOUS STAGE
- EXISTING PAVEMENT MARKING
- TEMPORARY PAVEMENT MARKING - LINE 4" TYPE III TAPE (SOLID WHITE)
- TEMPORARY PAVEMENT MARKING - LINE 4" TYPE III TAPE (SOLID YELLOW)
- TEMPORARY PAVEMENT MARKING - LINE 6" TYPE III TAPE (10' DASH 30' SKIP, WHITE)
- TEMPORARY PAVEMENT MARKING - LINE 6" TYPE III TAPE (SOLID, WHITE)
- TEMPORARY PAVEMENT MARKING - LINE 12" TYPE III TAPE (SOLID YELLOW)
- TEMPORARY PAVEMENT MARKING - LINE 24" TYPE III TAPE (SOLID WHITE)
- TEMPORARY PAVEMENT MARKING - LETTERS AND SYMBOLS - TYPE III TAPE
- TEMPORARY PAVEMENT MARKING - LINE 4" TYPE III TAPE (SOLID DOUBLE YELLOW)
- TEMPORARY PAVEMENT MARKING - LINE 6" TYPE III TAPE (2' DASH 6' SKIP, WHITE)
- TEMPORARY PAVEMENT MARKING - LINE 12" TYPE III TAPE (SOLID WHITE)



MODEL: Default
 FILE NAME: p:\aecom\m-pw\hennley.com\AECOM_0516_MA\Documents\60603202-Brush_College\006-CAD GIS\910_CAD\03_SHEETS\01_AECOM\Construction\Staging\60603202_SHT_Staging_PC_ML-03.dgn
 345 EAST ASH AVENUE
 DECATUR, IL 62526
 PHONE: (217) 775-6065



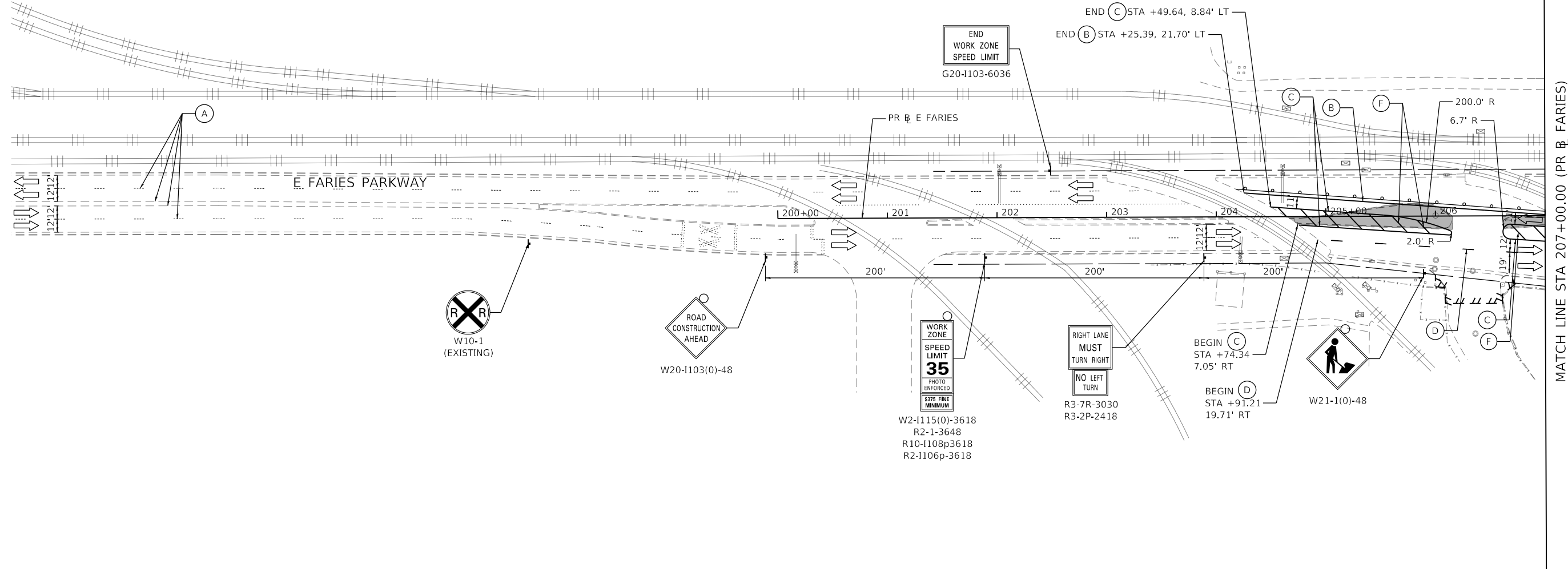
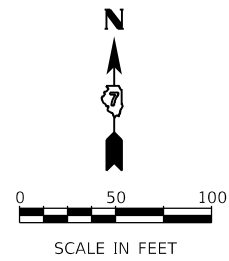
USER NAME = mawhinneyk	DESIGNED - MA	REVISED -
PLOT SCALE = 100,0001' / in.	DRAWN - MA	REVISED -
PLOT DATE = 2021-10-29	CHECKED - WBS	REVISED -
	DATE - 10/22/2021	REVISED -

STATE OF ILLINOIS
DEPARTMENT OF TRANSPORTATION

SUGGESTED STAGES OF CONSTRUCTION AND TRAFFIC CONTROL PLAN
BRUSH COLLEGE ROAD - PRE-STAGE C

SCALE: 1"=50' SHEET 3 OF 3 SHEETS STA. 63+00.00 TO STA. 75+00.00

F.A.U. RTE.	SECTION	COUNTY	TOTAL SHEETS	SHEET NO.
7448	09-00933-01-BR	MACON	1019	243
CONTRACT NO. 95893				
ILLINOIS FED. AID PROJECT				



LEGEND:	
	WORK ZONE
	TEMPORARY CONCRETE BARRIER
	TEMPORARY IMPACT ATTENUATOR
	TEMPORARY SOIL RETENTION SYSTEM OR BRACED EXCAVATION
	DIRECTION OF TRAFFIC FLOW
	TYPE III BARRICADE
	TYPE II BARRICADE OR DRUMS WITH STEADY BURN MONODIRECTIONAL LIGHT AT 25' SPACING
	SIGN
	TEMPORARY PAVEMENT
	WORK COMPLETED IN PREVIOUS STAGE
	EXISTING PAVEMENT MARKING
	TEMPORARY PAVEMENT MARKING - LINE 4" TYPE III TAPE (SOLID WHITE)
	TEMPORARY PAVEMENT MARKING - LINE 4" TYPE III TAPE (SOLID YELLOW)
	TEMPORARY PAVEMENT MARKING - LINE 6" TYPE III TAPE (10' DASH 30' SKIP, WHITE)
	TEMPORARY PAVEMENT MARKING - LINE 6" TYPE III TAPE (SOLID, WHITE)
	ARROW BOARD
	TEMPORARY PAVEMENT
	TEMPORARY PAVEMENT MARKING - LINE 12" TYPE III TAPE (SOLID YELLOW)
	TEMPORARY PAVEMENT MARKING - LINE 24" TYPE III TAPE (SOLID WHITE)
	TEMPORARY PAVEMENT MARKING - LETTERS AND SYMBOLS - TYPE III TAPE
	TEMPORARY PAVEMENT MARKING - LINE 4" TYPE III TAPE (SOLID DOUBLE YELLOW)
	TEMPORARY PAVEMENT MARKING - LINE 6" TYPE III TAPE (2' DASH 6' SKIP, WHITE)
	TEMPORARY PAVEMENT MARKING - LINE 12" TYPE III TAPE (SOLID WHITE)

MODEL: Default
 FILE NAME: p:\aecom\m-pw-bentley.com\AECOM_0516_MA\Documents\60603202-Brush_College\006-CAD_GIS\910_CAD\03_SHEETS\10_LAECOM\Construction_Staging\60603202_SHT_Staging_ID_P1-01.dgn

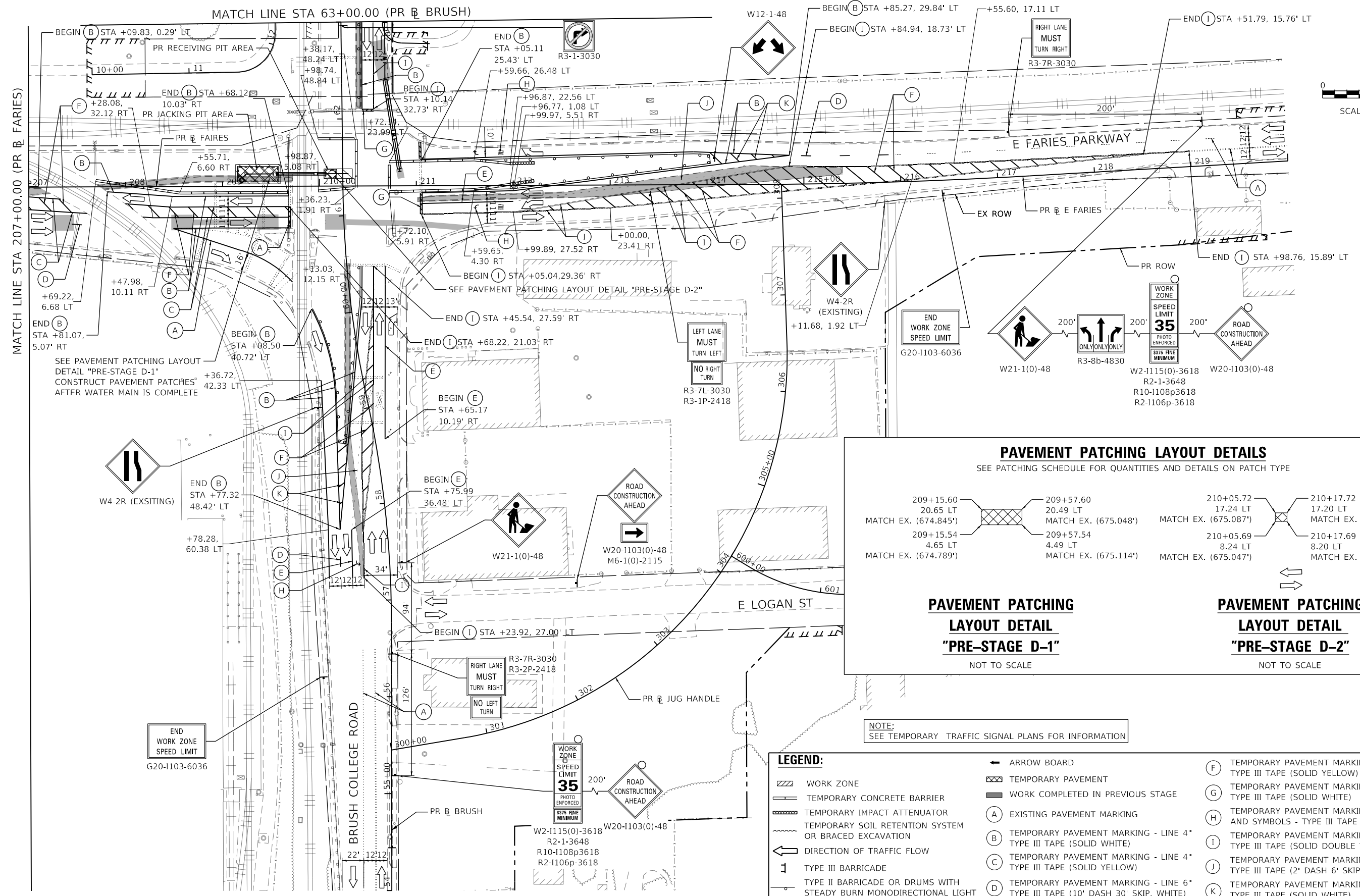
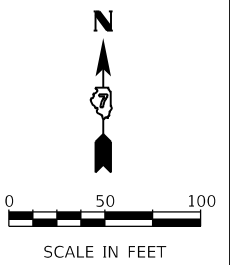


USER NAME = mawhinneyk	DESIGNED - MA	REVISED -
PLOT SCALE = 100,0000' / in.	DRAWN - MA	REVISED -
PLOT DATE = 2021-10-29	CHECKED - WBS	REVISED -
	DATE - 10/22/2021	REVISED -

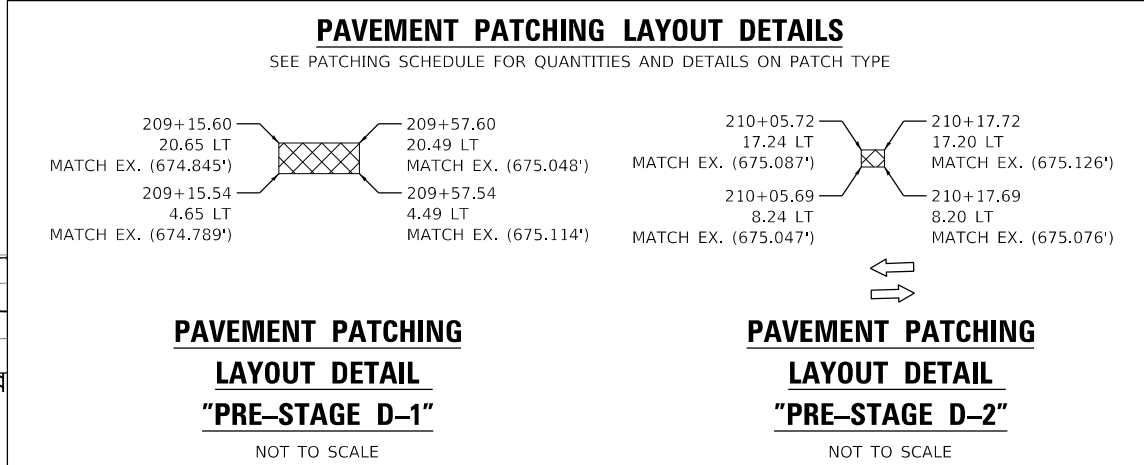
**STATE OF ILLINOIS
DEPARTMENT OF TRANSPORTATION**

SUGGESTED STAGES OF CONSTRUCTION AND TRAFFIC CONTROL PLAN		
FARIES PARKWAY - PRE-STAGE D		
SCALE: 1"=50'	SHEET 1 OF 3 SHEETS	STA. 200+00.00 TO STA. 207+00.00

F.A.U. RTE.	SECTION	COUNTY	TOTAL SHEETS	SHEET NO.
7448	09-00933-01-BR	MACON	1019	244
CONTRACT NO. 95893				
ILLINOIS FED. AID PROJECT				



SEE PAVEMENT PATCHING LAYOUT
DETAIL "PRE-STAGE D-1"
CONSTRUCT PAVEMENT PATCHES
AFTER WATER MAIN IS COMPLETE



NOTE:
SEE TEMPORARY TRAFFIC SIGNAL PLANS FOR INFORMATION

LEGEND:	
	WORK ZONE
	TEMPORARY CONCRETE BARRIER
	TEMPORARY IMPACT ATTENUATOR
	TEMPORARY SOIL RETENTION SYSTEM OR BRACED EXCAVATION
	DIRECTION OF TRAFFIC FLOW
	TYPE III BARRICADE
	TYPE II BARRICADE OR DRUMS WITH STEADY BURN MONODIRECTIONAL LIGHT AT 25' SPACING
	SIGN
	ARROW BOARD
	TEMPORARY PAVEMENT
	WORK COMPLETED IN PREVIOUS STAGE
	EXISTING PAVEMENT MARKING
	TEMPORARY PAVEMENT MARKING - LINE 4" TYPE III TAPE (SOLID WHITE)
	TEMPORARY PAVEMENT MARKING - LINE 4" TYPE III TAPE (SOLID YELLOW)
	TEMPORARY PAVEMENT MARKING - LINE 6" TYPE III TAPE (2' DASH 6' SKIP, WHITE)
	TEMPORARY PAVEMENT MARKING - LINE 6" TYPE III TAPE (SOLID, WHITE)
	TEMPORARY PAVEMENT MARKING - LINE 12" TYPE III TAPE (SOLID YELLOW)
	TEMPORARY PAVEMENT MARKING - LINE 24" TYPE III TAPE (SOLID WHITE)
	TEMPORARY PAVEMENT MARKING - LETTERS AND SYMBOLS - TYPE III TAPE
	TEMPORARY PAVEMENT MARKING - LINE 4" TYPE III TAPE (SOLID DOUBLE YELLOW)
	TEMPORARY PAVEMENT MARKING - LINE 6" TYPE III TAPE (2' DASH 6' SKIP, WHITE)
	TEMPORARY PAVEMENT MARKING - LINE 12" TYPE III TAPE (SOLID WHITE)

MODEL: Default
 FILE NAME: p:\mecom\m-pw\hennley.com\AECOM_051\MA\Documents\60603202-Brush_College\00-CAD GIS\910_CAD\03_SHEETS\10_LAECOM\Construction\Staging\60603202_SHT_Staging_ID_P1-402.dgn
 345 EAST ASH AVENUE
 DECATUR, IL 62526
 PHONE: (217) 775-6065



USER NAME = mawhinnyk	DESIGNED - MA	REVISED -
PLOT SCALE = 100,0000' / in.	DRAWN - MA	REVISED -
PLOT DATE = 2021-10-29	CHECKED - WBS	REVISED -
	DATE - 10/22/2021	REVISED -

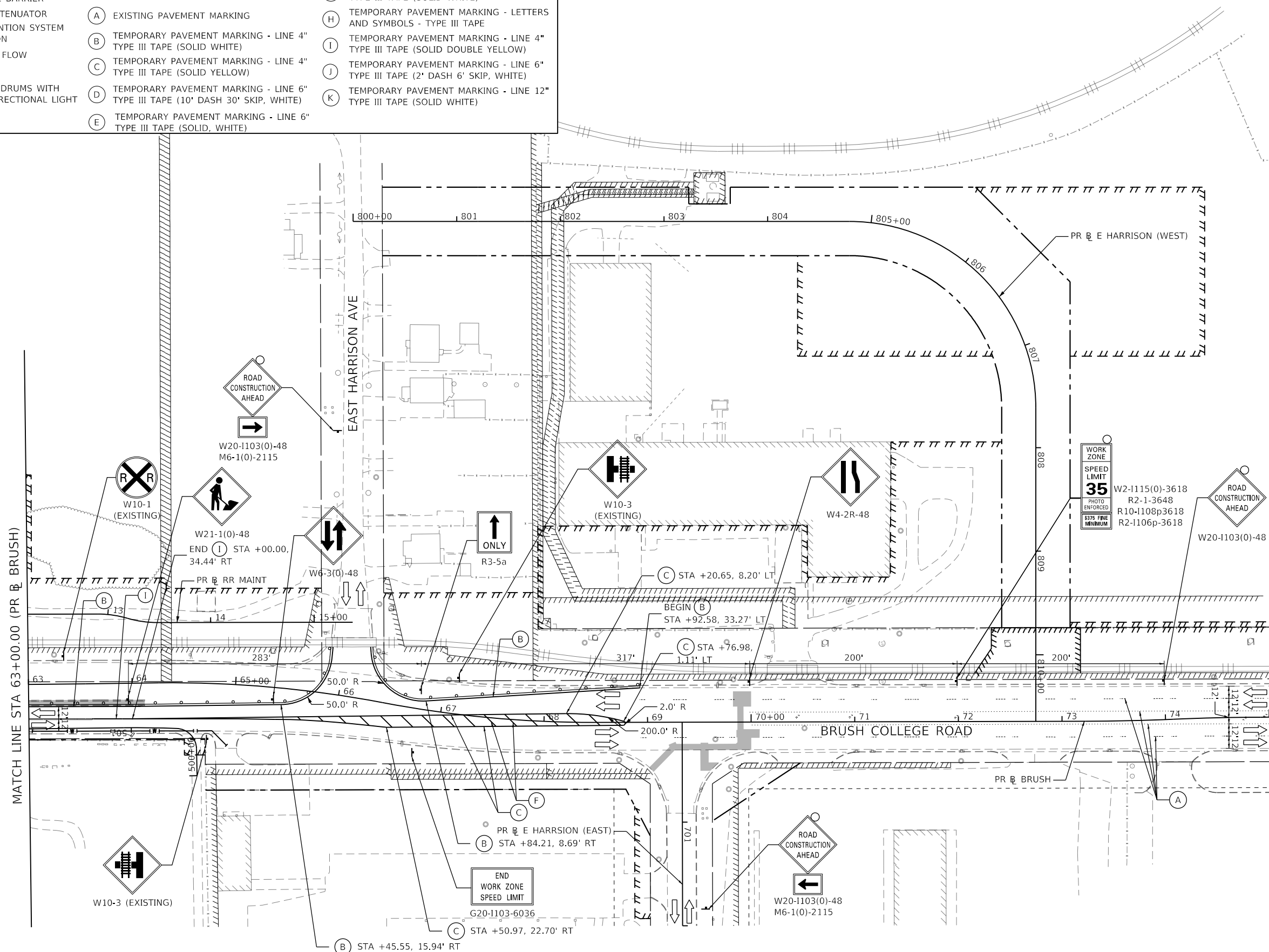
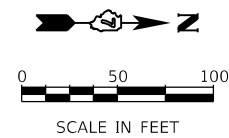
STATE OF ILLINOIS
DEPARTMENT OF TRANSPORTATION

SUGGESTED STAGES OF CONSTRUCTION AND TRAFFIC CONTROL PLAN	
FARIES PARKWAY - PRE-STAGE D	
SCALE: 1"=50'	SHEET 2 OF 3 SHEETS
STA. 207+00.00	TO STA. 220+00.00

F.A.U. RTE.	SECTION	COUNTY	TOTAL SHEETS	SHEET NO.
7448	09-00933-01-BR	MACON	1019	245
CONTRACT NO. 95893				
ILLINOIS / FED. AID PROJECT				

LEGEND:

- WORK ZONE
- TEMPORARY CONCRETE BARRIER
- TEMPORARY IMPACT ATTENUATOR
- TEMPORARY SOIL RETENTION SYSTEM OR BRACED EXCAVATION
- DIRECTION OF TRAFFIC FLOW
- TYPE III BARRICADE
- TYPE II BARRICADE OR DRUMS WITH STEADY BURN MONODIRECTIONAL LIGHT AT 25' SPACING
- SIGN
- ARROW BOARD
- TEMPORARY PAVEMENT
- WORK COMPLETED IN PREVIOUS STAGE
- (A) EXISTING PAVEMENT MARKING
- (B) TEMPORARY PAVEMENT MARKING - LINE 4" TYPE III TAPE (SOLID WHITE)
- (C) TEMPORARY PAVEMENT MARKING - LINE 4" TYPE III TAPE (SOLID YELLOW)
- (D) TEMPORARY PAVEMENT MARKING - LINE 6" TYPE III TAPE (10' DASH 30' SKIP, WHITE)
- (E) TEMPORARY PAVEMENT MARKING - LINE 6" TYPE III TAPE (SOLID, WHITE)
- (F) TEMPORARY PAVEMENT MARKING - LINE 12" TYPE III TAPE (SOLID YELLOW)
- (G) TEMPORARY PAVEMENT MARKING - LINE 24" TYPE III TAPE (SOLID WHITE)
- (H) TEMPORARY PAVEMENT MARKING - LETTERS AND SYMBOLS - TYPE III TAPE
- (I) TEMPORARY PAVEMENT MARKING - LINE 4" TYPE III TAPE (SOLID DOUBLE YELLOW)
- (J) TEMPORARY PAVEMENT MARKING - LINE 6" TYPE III TAPE (2' DASH 6' SKIP, WHITE)
- (K) TEMPORARY PAVEMENT MARKING - LINE 12" TYPE III TAPE (SOLID WHITE)



MODEL: Default
 FILE NAME: p:\aecom\m-pw\hennley.com\AECOM_051\MA\Documents\60603202-Brush_College\00-CAD_GIS\910_CAD\03_SHEETS\01_AECOM\Construction_Staging\60603202_SHT_Staging_DD_ML-03.dgn
 345 EAST ASH AVENUE
 DECATUR, IL 62526
 PHONE: (217) 775-6065



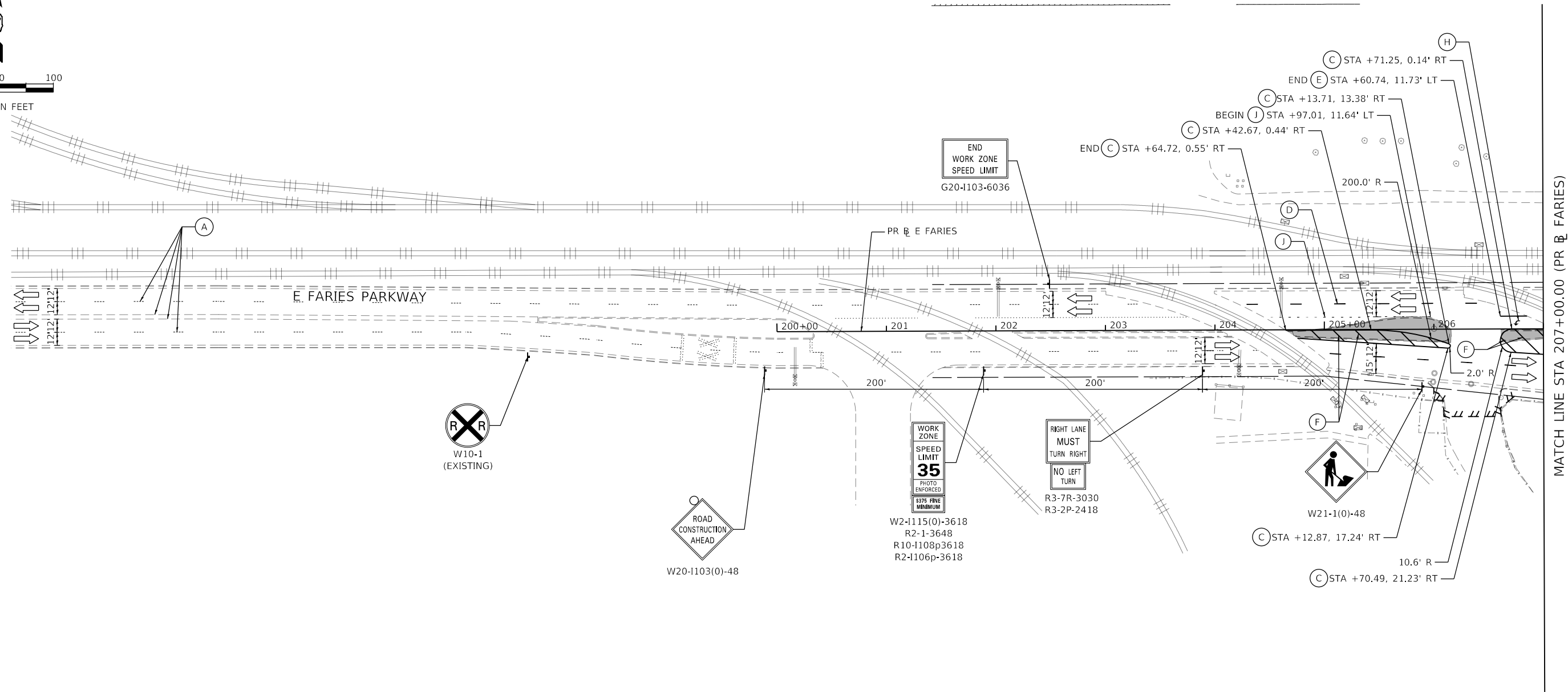
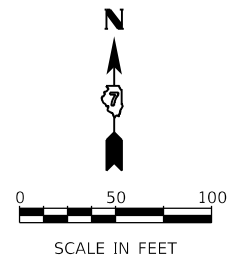
USER NAME = mawhinneyk	DESIGNED - MA	REVISED -
PLOT SCALE = 100,0001' / in.	DRAWN - MA	REVISED -
PLOT DATE = 2021-10-29	CHECKED - WBS	REVISED -
	DATE - 10/22/2021	REVISED -

STATE OF ILLINOIS
DEPARTMENT OF TRANSPORTATION

SUGGESTED STAGES OF CONSTRUCTION AND TRAFFIC CONTROL PLAN
BRUSH COLLEGE ROAD - PRE-STAGE D

SCALE: 1"=50' SHEET 3 OF 3 SHEETS STA. 63+00.00 TO STA. 75+00.00

F.A.U. RTE.	SECTION	COUNTY	TOTAL SHEETS	SHEET NO.
7448	09-00933-01-BR	MACON	1019	246
CONTRACT NO. 95893				
ILLINOIS FED. AID PROJECT				



MATCH LINE STA 207+00.00 (PR B FARIES)

MODEL: Default
FILE NAME: p:\aecom\m-pw\hennley.com\AECOM_0516_MIA\Documents\60603202-Brush_College\006-CAD_GIS\910_CAD\03_SHEETS\10_LAECOM\Construction_Staging\60603202_SHT_Staging_DE_ML-01.dgn

LEGEND:	
WORK ZONE	ARROW BOARD
TEMPORARY CONCRETE BARRIER	TEMPORARY PAVEMENT
TEMPORARY IMPACT ATTENUATOR OR BRACED EXCAVATION	WORK COMPLETED IN PREVIOUS STAGE
TEMPORARY SOIL RETENTION SYSTEM	EXISTING PAVEMENT MARKING
DIRECTION OF TRAFFIC FLOW	TEMPORARY PAVEMENT MARKING - LINE 4" TYPE III TAPE (SOLID WHITE)
TYPE III BARRICADE	TEMPORARY PAVEMENT MARKING - LINE 4" TYPE III TAPE (SOLID YELLOW)
TYPE II BARRICADE OR DRUMS WITH STEADY BURN MONODIRECTIONAL LIGHT AT 25' SPACING	TEMPORARY PAVEMENT MARKING - LINE 6" TYPE III TAPE (10' DASH 30' SKIP, WHITE)
SIGN	TEMPORARY PAVEMENT MARKING - LINE 6" TYPE III TAPE (SOLID, WHITE)
	TEMPORARY PAVEMENT MARKING - LINE 12" TYPE III TAPE (SOLID YELLOW)
	TEMPORARY PAVEMENT MARKING - LINE 24" TYPE III TAPE (SOLID WHITE)
	TEMPORARY PAVEMENT MARKING - LETTERS AND SYMBOLS - TYPE III TAPE
	TEMPORARY PAVEMENT MARKING - LINE 4" TYPE III TAPE (SOLID DOUBLE YELLOW)
	TEMPORARY PAVEMENT MARKING - LINE 6" TYPE III TAPE (2' DASH 6' SKIP, WHITE)
	TEMPORARY PAVEMENT MARKING - LINE 12" TYPE III TAPE (SOLID WHITE)



USER NAME = mawhinneyk	DESIGNED - MA	REVISED -
DRAWN - MA	CHECKED - WBS	REVISED -
PLOT SCALE = 100,0001' / in.	DATE - 10/22/2021	REVISED -
PLOT DATE = 2021-10-29		

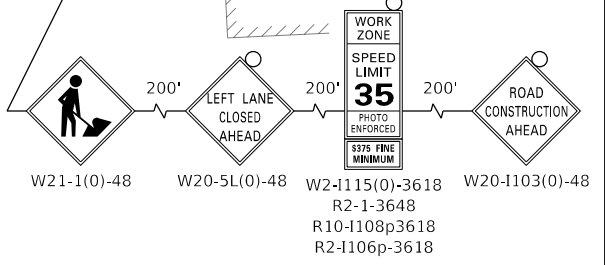
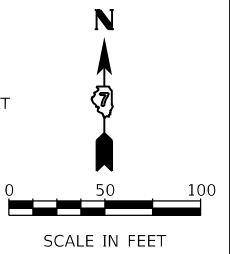
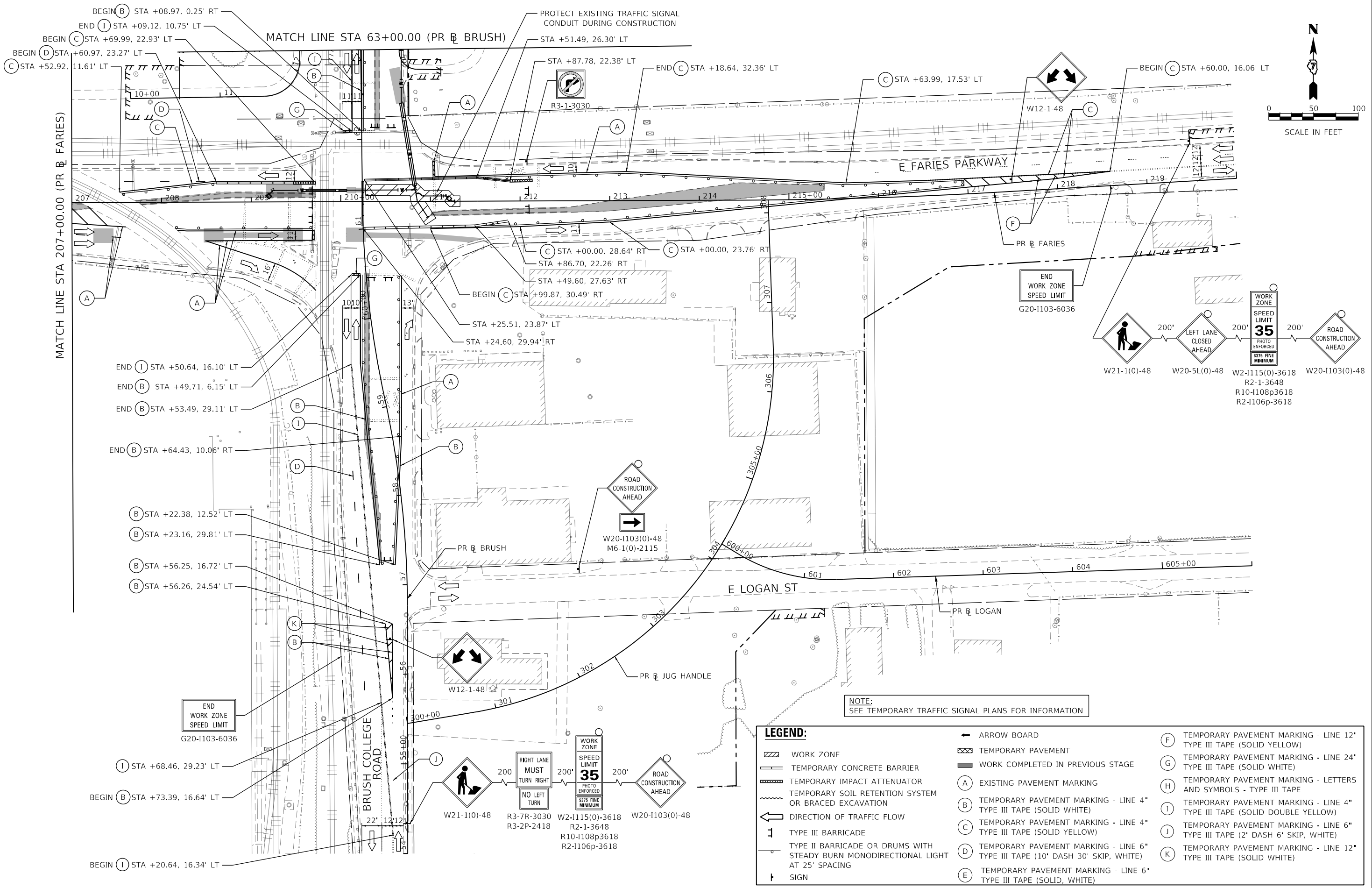
**STATE OF ILLINOIS
DEPARTMENT OF TRANSPORTATION**

**SUGGESTED STAGES OF CONSTRUCTION AND TRAFFIC CONTROL PLAN
FARIES PARKWAY - PRE-STAGE E**

SCALE: 1"=50' SHEET 1 OF 3 SHEETS STA. 200+00.00 TO STA. 207+00.00

F.A.U. RTE.	SECTION	COUNTY	TOTAL SHEETS	SHEET NO.
7448	09-00933-01-BR	MACON	1019	247
CONTRACT NO. 95893				
ILLINOIS FED. AID PROJECT				

MODEL: Default
 FILE NAME: p:\aecom\m-pw\beniley.com\AECOM_051\MA\Documents\60603202-Brush_College\006-CAD GIS\910_CAD\03_SHEETS\10_LA\FECON\Construction Staging\60603202_SHT_Staging_DE_ML-02.dgn



LEGEND:

WORK ZONE	ARROW BOARD	TEMPORARY PAVEMENT MARKING - LINE 12" TYPE III TAPE (SOLID YELLOW)
TEMPORARY CONCRETE BARRIER	TEMPORARY PAVEMENT	TEMPORARY PAVEMENT MARKING - LINE 24" TYPE III TAPE (SOLID WHITE)
TEMPORARY IMPACT ATTENUATOR	WORK COMPLETED IN PREVIOUS STAGE	TEMPORARY PAVEMENT MARKING - LETTERS AND SYMBOLS - TYPE III TAPE
TEMPORARY SOIL RETENTION SYSTEM OR BRACED EXCAVATION	EXISTING PAVEMENT MARKING	TEMPORARY PAVEMENT MARKING - LINE 4" TYPE III TAPE (SOLID DOUBLE YELLOW)
DIRECTION OF TRAFFIC FLOW	TEMPORARY PAVEMENT MARKING - LINE 4" TYPE III TAPE (SOLID WHITE)	TEMPORARY PAVEMENT MARKING - LINE 6" TYPE III TAPE (2' DASH 6' SKIP, WHITE)
TYPE III BARRICADE	TEMPORARY PAVEMENT MARKING - LINE 4" TYPE III TAPE (SOLID YELLOW)	TEMPORARY PAVEMENT MARKING - LINE 12" TYPE III TAPE (SOLID WHITE)
TYPE II BARRICADE OR DRUMS WITH STEADY BURN MONODIRECTIONAL LIGHT AT 25' SPACING	TEMPORARY PAVEMENT MARKING - LINE 6" TYPE III TAPE (10' DASH 30' SKIP, WHITE)	
SIGN	TEMPORARY PAVEMENT MARKING - LINE 6" TYPE III TAPE (SOLID, WHITE)	



USER NAME = mawhinneyk	DESIGNED - MA	REVISED -
PLOT SCALE = 100,0001' / in.	DRAWN - MA	REVISED -
PLOT DATE = 2021-10-29	CHECKED - WBS	REVISED -
	DATE - 10/22/2021	REVISED -

**STATE OF ILLINOIS
 DEPARTMENT OF TRANSPORTATION**

**SUGGESTED STAGES OF CONSTRUCTION AND TRAFFIC CONTROL PLAN
 FARIES PARKWAY - PRE-STAGE E**

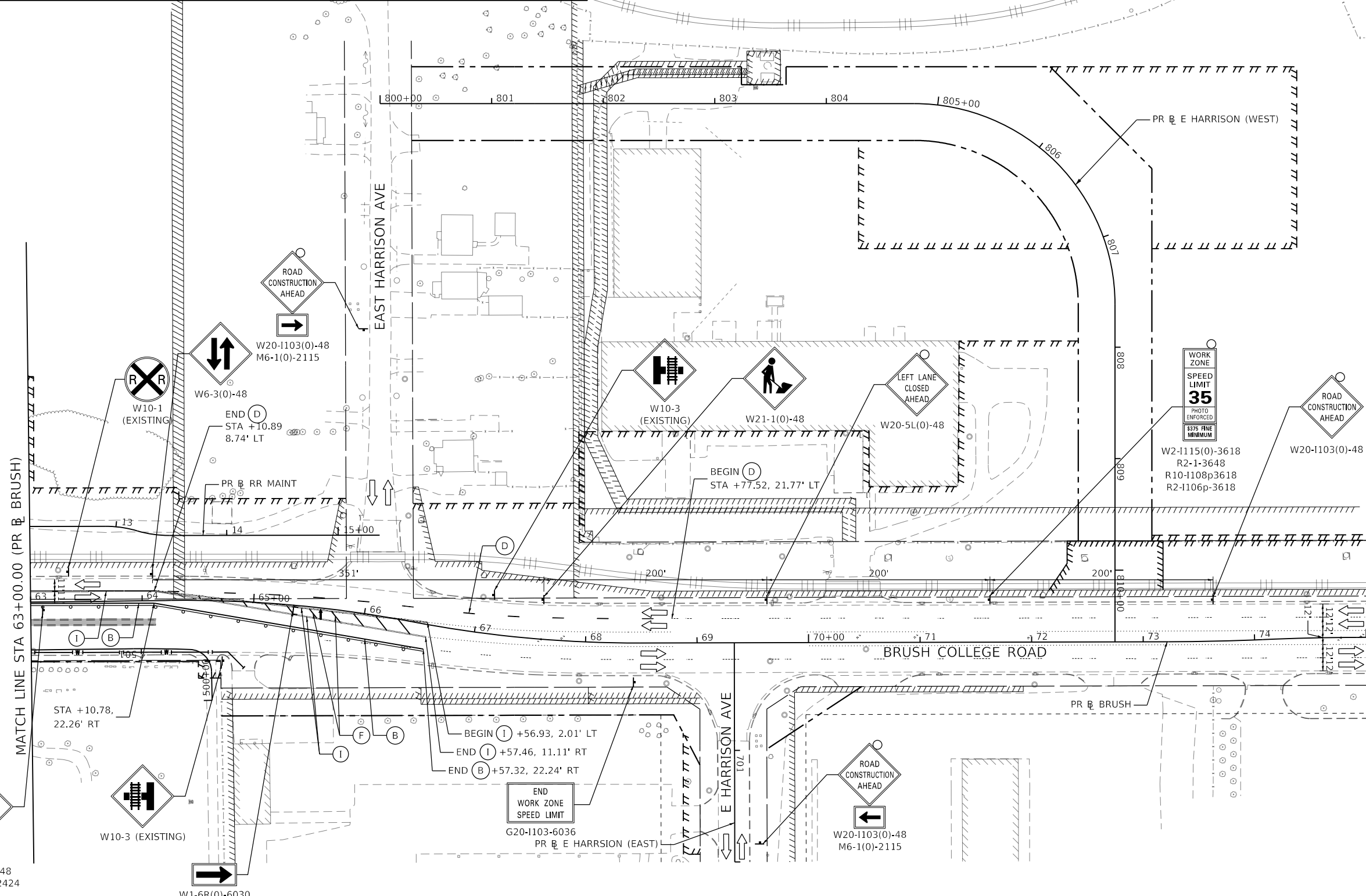
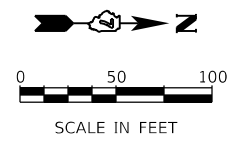
SCALE: 1"=50' SHEET 2 OF 3 SHEETS STA. 207+00.00 TO STA. 220+00.00

F.A.U. RTE.	SECTION	COUNTY	TOTAL SHEETS	SHEET NO.
7448	09-00933-01-BR	MACON	1019	248
CONTRACT NO. 95893				
ILLINOIS FED. AID PROJECT				

LEGEND:

- ▨ WORK ZONE
- TEMPORARY CONCRETE BARRIER
- ▩ TEMPORARY IMPACT ATTENUATOR
- ⋈ TEMPORARY SOIL RETENTION SYSTEM OR BRACED EXCAVATION
- ← DIRECTION OF TRAFFIC FLOW
- ⊥ TYPE III BARRICADE
- ⊥ TYPE II BARRICADE OR DRUMS WITH STEADY BURN MONODIRECTIONAL LIGHT AT 25' SPACING
- ⊥ SIGN
- ARROW BOARD
- ▨ TEMPORARY PAVEMENT
- ▩ WORK COMPLETED IN PREVIOUS STAGE
- (A) EXISTING PAVEMENT MARKING
- (B) TEMPORARY PAVEMENT MARKING - LINE 4" TYPE III TAPE (SOLID WHITE)
- (C) TEMPORARY PAVEMENT MARKING - LINE 4" TYPE III TAPE (SOLID YELLOW)
- (D) TEMPORARY PAVEMENT MARKING - LINE 6" TYPE III TAPE (10' DASH 30' SKIP, WHITE)
- (E) TEMPORARY PAVEMENT MARKING - LINE 6" TYPE III TAPE (SOLID, WHITE)
- (F) TEMPORARY PAVEMENT MARKING - LINE 12" TYPE III TAPE (SOLID YELLOW)
- (G) TEMPORARY PAVEMENT MARKING - LINE 24" TYPE III TAPE (SOLID WHITE)
- (H) TEMPORARY PAVEMENT MARKING - LETTERS AND SYMBOLS - TYPE III TAPE
- (I) TEMPORARY PAVEMENT MARKING - LINE 4" TYPE III TAPE (SOLID DOUBLE YELLOW)
- (J) TEMPORARY PAVEMENT MARKING - LINE 6" TYPE III TAPE (2' DASH 6' SKIP, WHITE)
- (K) TEMPORARY PAVEMENT MARKING - LINE 12" TYPE III TAPE (SOLID WHITE)

NOTE:
MAINTAIN ACCESS ON EAST HARRISON AT ALL TIMES



MODEL: Default
 FILE NAME: p:\mcom\p-w\hennley.com\AECOM_051\MA\Documents\60603202-Brush_College\09-CAD_GIS\910_CAD\03_SHEETS\01_AECOM\Construction\Staging\60603202_SHT_Staging_DE_ML-03.dgn



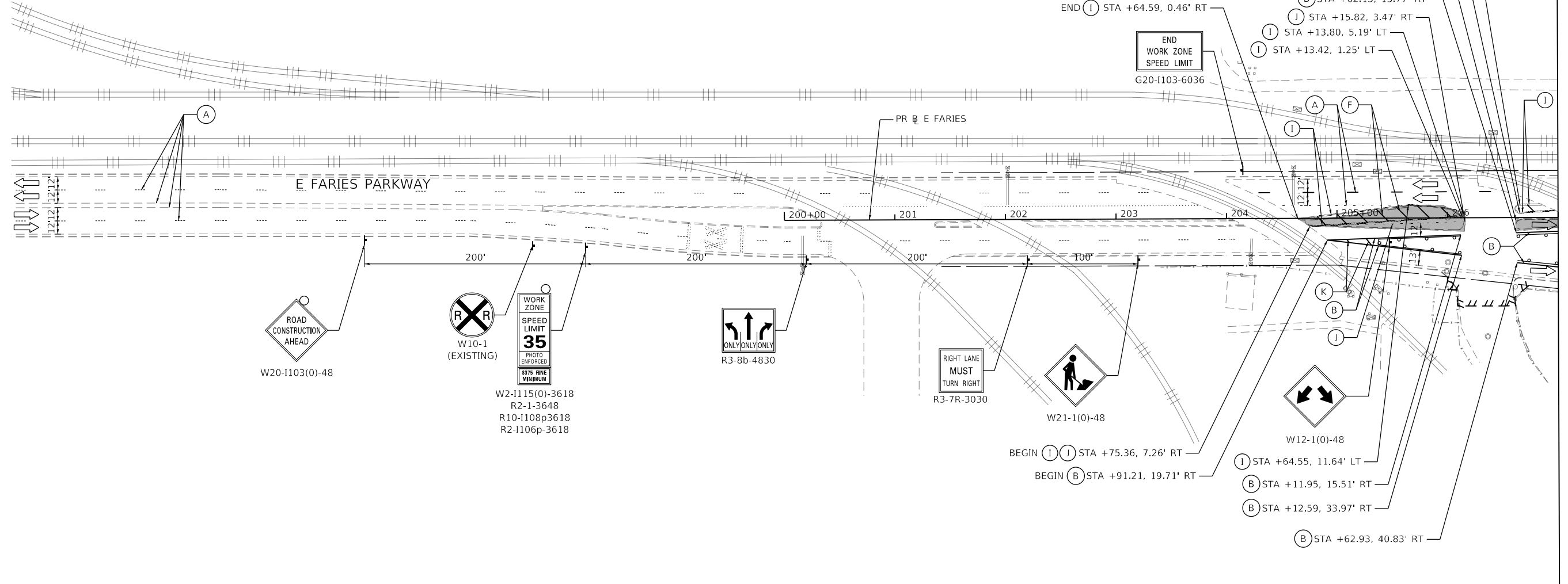
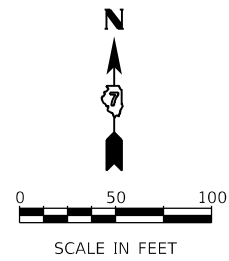
USER NAME = mawhinneyk
 DESIGNED - MA
 DRAWN - MA
 PLOT SCALE = 100,0000' / in.
 CHECKED - WBS
 PLOT DATE = 2021-10-29
 DATE - 10/22/2021

REVISIONS:
 REVISION NO. | DATE | BY | DESCRIPTION
 1 | 10/22/2021 | MA | MA

**STATE OF ILLINOIS
DEPARTMENT OF TRANSPORTATION**

SUGGESTED STAGES OF CONSTRUCTION AND TRAFFIC CONTROL PLAN
BRUSH COLLEGE ROAD - PRE-STAGE E
 SCALE: 1"=50' SHEET 3 OF 3 SHEETS STA. 63+00.00 TO STA. 75+00.00

F.A.U. RTE.	SECTION	COUNTY	TOTAL SHEETS	SHEET NO.
7448	09-00933-01-BR	MACON	1019	249
CONTRACT NO. 95893				
ILLINOIS FED. AID PROJECT				



MATCH LINE STA 207+00.00 (PR B FARIES)

MODEL: Default
FILE NAME: p:\aecom\m-pw\hennley.com\AECOM_051_M\Documents\60603202-Brush_College\006-CAD_GIS\910_CAD\03_SHEETS\10_LAECOM\Construction_Stage\60603202_SHT_Staging_DP_ML-01.dgn

LEGEND:			
	WORK ZONE		ARROW BOARD
	TEMPORARY CONCRETE BARRIER		TEMPORARY PAVEMENT
	TEMPORARY IMPACT ATTENUATOR OR BRACED EXCAVATION		WORK COMPLETED IN PREVIOUS STAGE
	TEMPORARY SOIL RETENTION SYSTEM	(A)	EXISTING PAVEMENT MARKING
	DIRECTION OF TRAFFIC FLOW	(B)	TEMPORARY PAVEMENT MARKING - LINE 4" TYPE III TAPE (SOLID WHITE)
	TYPE III BARRICADE	(C)	TEMPORARY PAVEMENT MARKING - LINE 4" TYPE III TAPE (SOLID YELLOW)
	TYPE II BARRICADE OR DRUMS WITH STEADY BURN MONODIRECTIONAL LIGHT AT 25' SPACING	(D)	TEMPORARY PAVEMENT MARKING - LINE 6" TYPE III TAPE (10' DASH 30' SKIP, WHITE)
	SIGN	(E)	TEMPORARY PAVEMENT MARKING - LINE 6" TYPE III TAPE (SOLID, WHITE)
(F)	TEMPORARY PAVEMENT MARKING - LINE 12" TYPE III TAPE (SOLID YELLOW)	(G)	TEMPORARY PAVEMENT MARKING - LINE 24" TYPE III TAPE (SOLID WHITE)
(H)	TEMPORARY PAVEMENT MARKING - LETTERS AND SYMBOLS - TYPE III TAPE	(I)	TEMPORARY PAVEMENT MARKING - LINE 4" TYPE III TAPE (SOLID DOUBLE YELLOW)
(J)	TEMPORARY PAVEMENT MARKING - LINE 6" TYPE III TAPE (2' DASH 6' SKIP, WHITE)	(K)	TEMPORARY PAVEMENT MARKING - LINE 12" TYPE III TAPE (SOLID WHITE)



USER NAME = mawhinneyk	DESIGNED - MA	REVISED -
PLOT SCALE = 100,0001' / in.	DRAWN - MA	REVISED -
PLOT DATE = 2021-10-29	CHECKED - WBS	REVISED -
	DATE - 10/22/2021	REVISED -

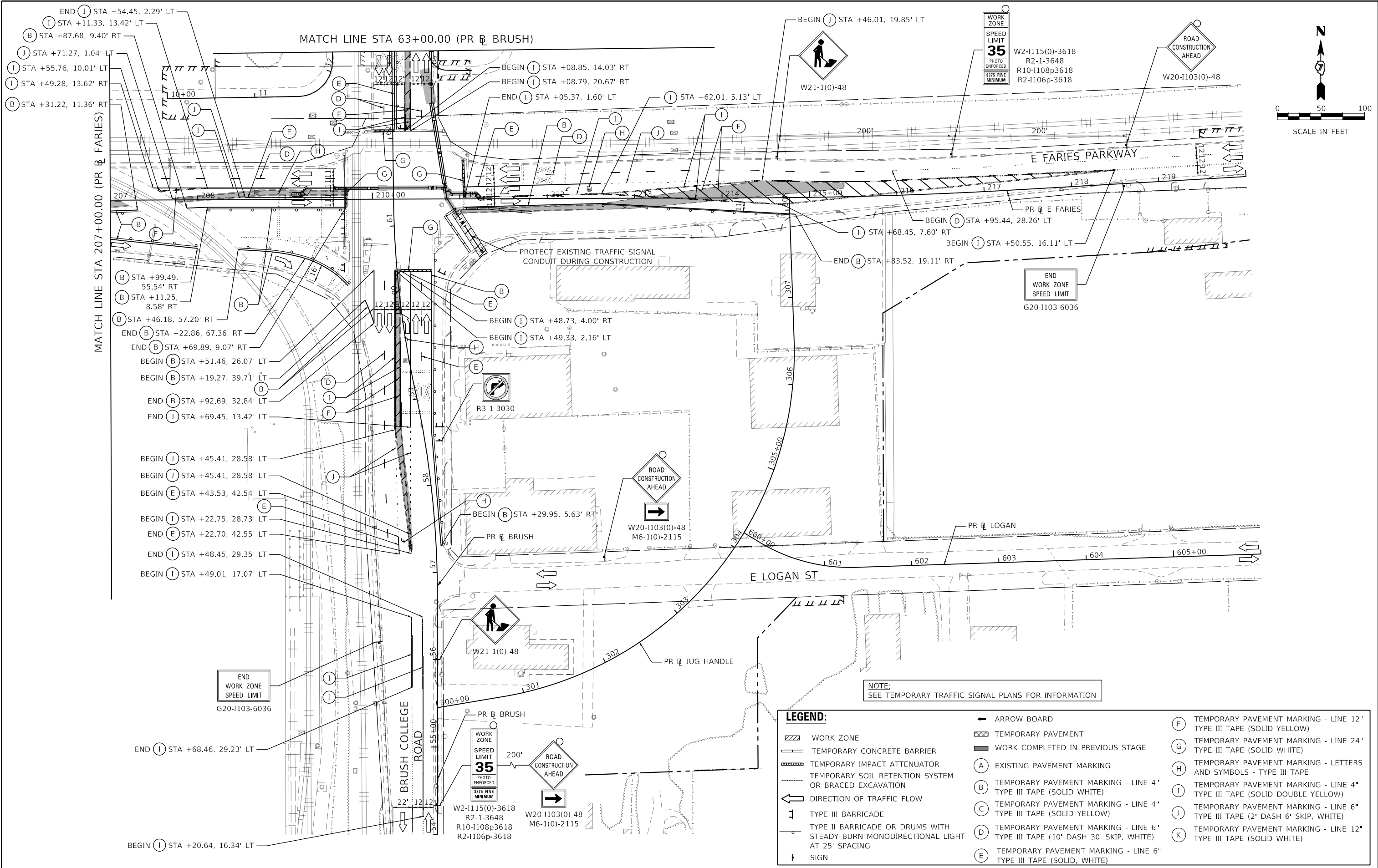
**STATE OF ILLINOIS
DEPARTMENT OF TRANSPORTATION**

SUGGESTED STAGES OF CONSTRUCTION AND TRAFFIC CONTROL PLAN		
FARIES PARKWAY - PRE-STAGE F		
SCALE: 1"=50'	SHEET 1 OF 3 SHEETS	STA. 200+00.00 TO STA. 207+00.00

F.A.U. RTE. 7448	SECTION 09-00933-01-BR	COUNTY MACON	TOTAL SHEETS 1019	SHEET NO. 250
ILLINOIS FED. AID PROJECT				

CONTRACT NO. 95893

MODEL: Default
 FILE NAME: p:\mcom\m-pw\beniley.com\AECOM_0516_MA\Documents\60603202-Brush_College\000-CAD_GIS\910_CAD\03_SHEETS\10_LA\FECON\Construction_Stage\60603202_SHT_Staging_DP_IL_02.dgn



USER NAME = mawhinneyk	DESIGNED - MA	REVISED -
DRAWN - MA	REVISIONS -	
PLOT SCALE = 100,000.1' / in.	CHECKED - WBS	REVISIONS -
PLOT DATE = 2021-10-29	DATE - 10/22/2021	REVISIONS -

**STATE OF ILLINOIS
 DEPARTMENT OF TRANSPORTATION**

**SUGGESTED STAGES OF CONSTRUCTION AND TRAFFIC CONTROL PLAN
 FARIES PARKWAY - PRE-STAGE F**

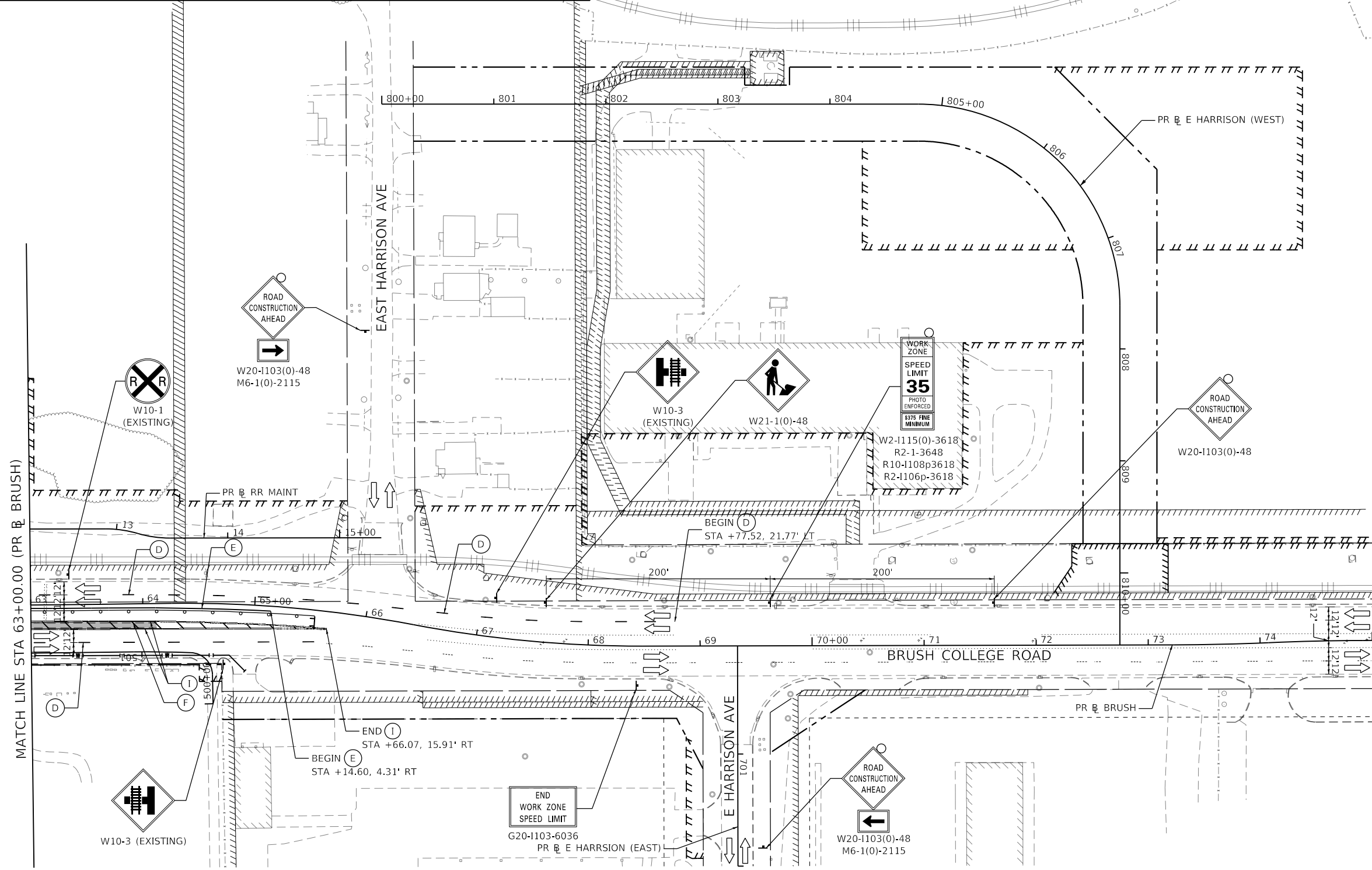
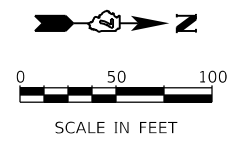
SCALE: 1"=50' SHEET 2 OF 3 SHEETS STA. 207+00.00 TO STA. 220+00.00

F.A.U. RTE.	SECTION	COUNTY	TOTAL SHEETS	SHEET NO.
7448	09-00933-01-BR	MACON	1019	251
CONTRACT NO. 95893				
ILLINOIS FED. AID PROJECT				

LEGEND:

- WORK ZONE
- TEMPORARY CONCRETE BARRIER
- TEMPORARY IMPACT ATTENUATOR
- TEMPORARY SOIL RETENTION SYSTEM OR BRACED EXCAVATION
- DIRECTION OF TRAFFIC FLOW
- TYPE III BARRICADE
- TYPE II BARRICADE OR DRUMS WITH STEADY BURN MONODIRECTIONAL LIGHT AT 25' SPACING
- SIGN
- ARROW BOARD
- TEMPORARY PAVEMENT
- WORK COMPLETED IN PREVIOUS STAGE
- (A) EXISTING PAVEMENT MARKING
- (B) TEMPORARY PAVEMENT MARKING - LINE 4" TYPE III TAPE (SOLID WHITE)
- (C) TEMPORARY PAVEMENT MARKING - LINE 4" TYPE III TAPE (SOLID YELLOW)
- (D) TEMPORARY PAVEMENT MARKING - LINE 6" TYPE III TAPE (10' DASH 30' SKIP, WHITE)
- (E) TEMPORARY PAVEMENT MARKING - LINE 6" TYPE III TAPE (SOLID, WHITE)
- (F) TEMPORARY PAVEMENT MARKING - LINE 12" TYPE III TAPE (SOLID YELLOW)
- (G) TEMPORARY PAVEMENT MARKING - LINE 24" TYPE III TAPE (SOLID WHITE)
- (H) TEMPORARY PAVEMENT MARKING - LETTERS AND SYMBOLS - TYPE III TAPE
- (I) TEMPORARY PAVEMENT MARKING - LINE 4" TYPE III TAPE (SOLID DOUBLE YELLOW)
- (J) TEMPORARY PAVEMENT MARKING - LINE 6" TYPE III TAPE (2' DASH 6' SKIP, WHITE)
- (K) TEMPORARY PAVEMENT MARKING - LINE 12" TYPE III TAPE (SOLID WHITE)

NOTE:
MAINTAIN ACCESS ON EAST HARRISON AT ALL TIMES



MODEL: Default
 FILE NAME: p:\mecom\p-w\hennley.com\AECOM_051\MA\Documents\60603202-Brush_College\006-CAD_GIS\9_10_CAD\03_SHEETS\10_LA\AECOM\Construction\Staging\60603202_SHT_Staging_DP_ML_03.dgn
 345 EAST ASH AVENUE
 DECATUR, IL 62536
 PHONE: (217) 775-6065

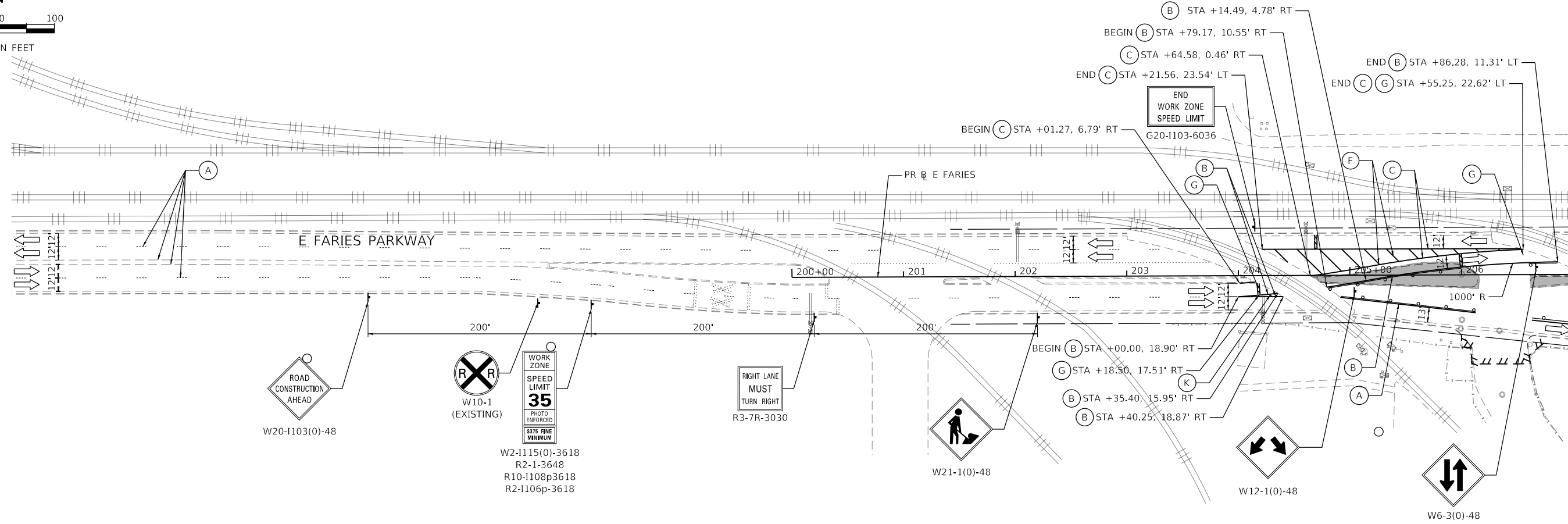
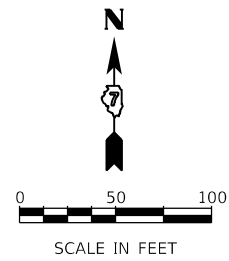


USER NAME = mawhinneyk	DESIGNED - MA	REVISED -
PLOT SCALE = 100,0000' / in.	DRAWN - MA	REVISED -
PLOT DATE = 2021-10-29	CHECKED - WBS	REVISED -
	DATE - 10/22/2021	REVISED -

**STATE OF ILLINOIS
DEPARTMENT OF TRANSPORTATION**

SUGGESTED STAGES OF CONSTRUCTION AND TRAFFIC CONTROL PLAN		
BRUSH COLLEGE ROAD - PRE-STAGE F		
SCALE: 1"=50'	SHEET 3 OF 3 SHEETS	STA. 63+00.00 TO STA. 75+00.00

F.A.U. RTE.	SECTION	COUNTY	TOTAL SHEETS	SHEET NO.
7448	09-00933-01-BR	MACON	1019	252
CONTRACT NO. 95893				
ILLINOIS FED. AID PROJECT				



MATCH LINE STA 207+00.00 (PR B FARIES)

MODEL: Default
FILE NAME: p:\aecom\m-pw\hennley.com\AECOM_0516_MA\Documents\60603202-Brush_College\006-CAD_GIS\910_CAD\03_SHEETS\10_LAECOM\Construction_Staging\60603202_SHT_Staging\03_PL-01.dgn

LEGEND:			
	WORK ZONE		ARROW BOARD
	TEMPORARY CONCRETE BARRIER		TEMPORARY PAVEMENT
	TEMPORARY IMPACT ATTENUATOR OR BRACED EXCAVATION		WORK COMPLETED IN PREVIOUS STAGE
	TEMPORARY SOIL RETENTION SYSTEM		EXISTING PAVEMENT MARKING
	DIRECTION OF TRAFFIC FLOW		TEMPORARY PAVEMENT MARKING - LINE 4" TYPE III TAPE (SOLID WHITE)
	TYPE III BARRICADE		TEMPORARY PAVEMENT MARKING - LINE 4" TYPE III TAPE (SOLID YELLOW)
	TYPE II BARRICADE OR DRUMS WITH STEADY BURN MONODIRECTIONAL LIGHT AT 25' SPACING		TEMPORARY PAVEMENT MARKING - LINE 6" TYPE III TAPE (10' DASH 30' SKIP, WHITE)
	SIGN		TEMPORARY PAVEMENT MARKING - LINE 6" TYPE III TAPE (SOLID, WHITE)
			TEMPORARY PAVEMENT MARKING - LINE 12" TYPE III TAPE (SOLID YELLOW)
			TEMPORARY PAVEMENT MARKING - LINE 24" TYPE III TAPE (SOLID WHITE)
			TEMPORARY PAVEMENT MARKING - LETTERS AND SYMBOLS - TYPE III TAPE
			TEMPORARY PAVEMENT MARKING - LINE 4" TYPE III TAPE (SOLID DOUBLE YELLOW)
			TEMPORARY PAVEMENT MARKING - LINE 6" TYPE III TAPE (2' DASH 6' SKIP, WHITE)
			TEMPORARY PAVEMENT MARKING - LINE 12" TYPE III TAPE (SOLID WHITE)



USER NAME = mawhinneyk	DESIGNED - MA	REVISED -
PLOT SCALE = 100,0001' / in.	DRAWN - MA	REVISED -
PLOT DATE = 2021-10-29	CHECKED - WBS	REVISED -
	DATE - 10/22/2021	REVISED -

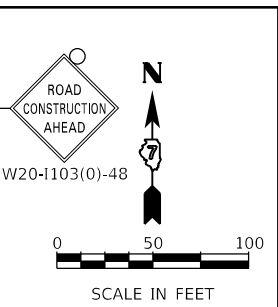
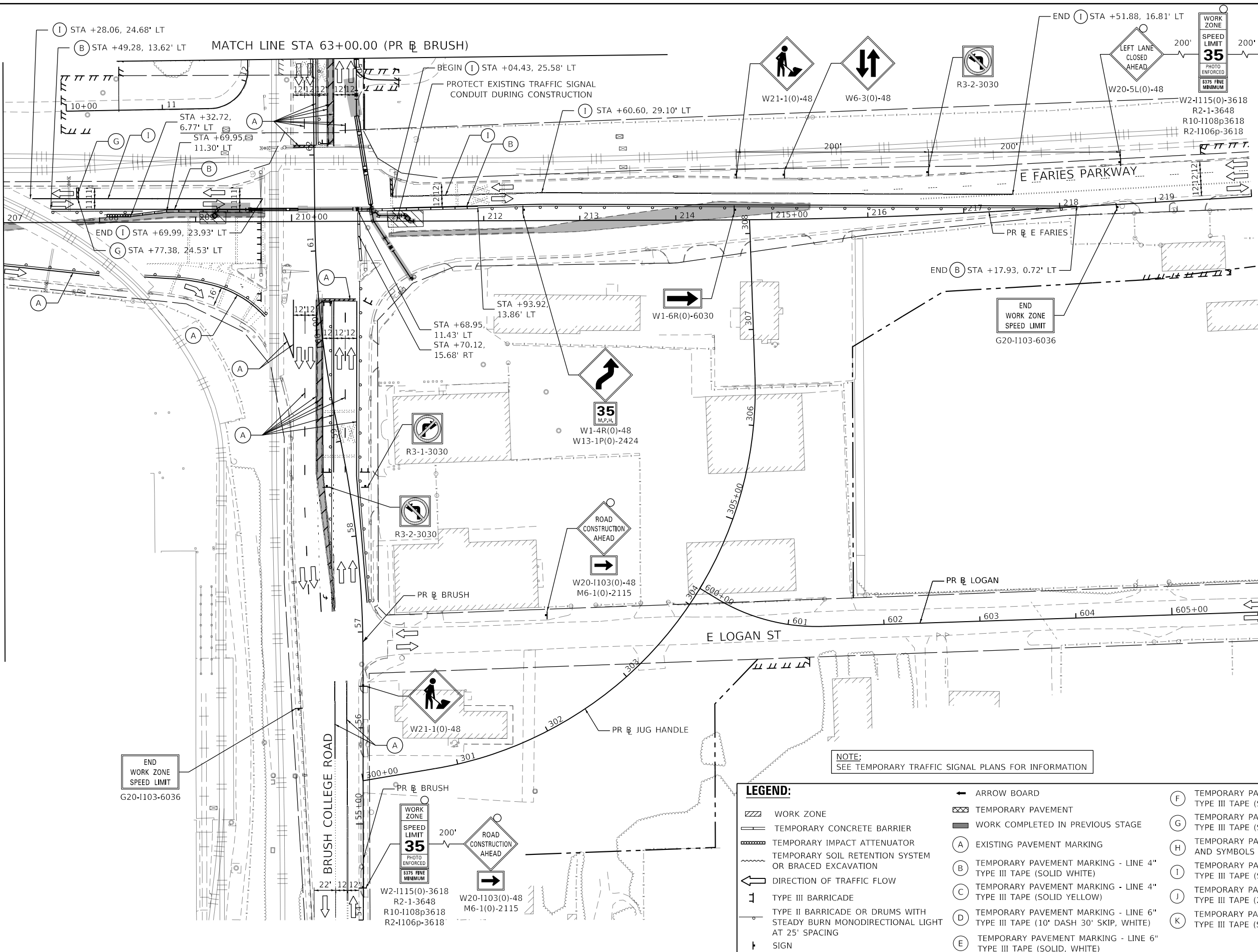
**STATE OF ILLINOIS
DEPARTMENT OF TRANSPORTATION**

SUGGESTED STAGES OF CONSTRUCTION AND TRAFFIC CONTROL PLAN		
FARIES PARKWAY - PRE-STAGE G		
SCALE: 1"=50'	SHEET 1 OF 3 SHEETS	STA. 200+00.00 TO STA. 207+00.00

F.A.U. RTE.	SECTION	COUNTY	TOTAL SHEETS	SHEET NO.
7448	09-00933-01-BR	MACON	1019	253
CONTRACT NO. 95893				
ILLINOIS FED. AID PROJECT				

MODEL: Default
 FILE NAME: p:\mecom\m-pw\beniley.com\AECOM_051\MA\Documents\60603202-Brush_College\006-CAD_GIS\910_CAD\03_SHEETS\10_LA\AECOM\Construction_Staging\60603202_SHT_Staging_06_ML-02.dgn

MATCH LINE STA 207+00.00 (PR E FARIES)



END WORK ZONE SPEED LIMIT
G20-1103-6036

WORK ZONE SPEED LIMIT 35 PHOTO ENFORCED 87% FINE MINIMUM

ROAD CONSTRUCTION AHEAD

W2-1115(0)-3618
R2-1-3648
R10-1108p3618
R2-1106p-3618

W20-1103(0)-48
M6-1(0)-2115

NOTE:
SEE TEMPORARY TRAFFIC SIGNAL PLANS FOR INFORMATION

LEGEND:		ARROW BOARD		TEMPORARY PAVEMENT MARKING - LINE 12" TYPE III TAPE (SOLID YELLOW)	
[Hatched Box]	WORK ZONE	[Arrow Board]	ARROW BOARD	[Yellow Line]	(F)
[Dashed Line]	TEMPORARY CONCRETE BARRIER	[Cross-hatched Box]	TEMPORARY PAVEMENT	[White Line]	(G)
[Dotted Line]	TEMPORARY IMPACT ATTENUATOR	[Solid Grey Box]	WORK COMPLETED IN PREVIOUS STAGE	[White Line]	(H)
[Wavy Line]	TEMPORARY SOIL RETENTION SYSTEM OR BRACED EXCAVATION	(A)	EXISTING PAVEMENT MARKING	[White Line]	(I)
[Arrow]	DIRECTION OF TRAFFIC FLOW	(B)	TEMPORARY PAVEMENT MARKING - LINE 4" TYPE III TAPE (SOLID WHITE)	[White Line]	(J)
[Barricade]	TYPE III BARRICADE	(C)	TEMPORARY PAVEMENT MARKING - LINE 4" TYPE III TAPE (SOLID YELLOW)	[White Line]	(K)
[Light]	TYPE II BARRICADE OR DRUMS WITH STEADY BURN MONODIRECTIONAL LIGHT AT 25' SPACING	(D)	TEMPORARY PAVEMENT MARKING - LINE 6" TYPE III TAPE (10' DASH 30' SKIP, WHITE)		
[Sign]	SIGN	(E)	TEMPORARY PAVEMENT MARKING - LINE 6" TYPE III TAPE (SOLID, WHITE)		



USER NAME = mawhinneyk	DESIGNED - MA	REVISED -
PLOT SCALE = 100,0001' / in.	DRAWN - MA	REVISED -
PLOT DATE = 2021-10-29	CHECKED - WBS	REVISED -
	DATE - 10/22/2021	REVISED -

STATE OF ILLINOIS
DEPARTMENT OF TRANSPORTATION

SUGGESTED STAGES OF CONSTRUCTION AND TRAFFIC CONTROL PLAN
 FARIES PARKWAY - PRE-STAGE G
 SCALE: 1"=50' SHEET 2 OF 3 SHEETS STA. 207+00.00 TO STA. 220+00.00

F.A.U. RTE.	SECTION	COUNTY	TOTAL SHEETS	SHEET NO.
7448	09-00933-01-BR	MACON	1019	254
CONTRACT NO. 95893				
ILLINOIS FED. AID PROJECT				

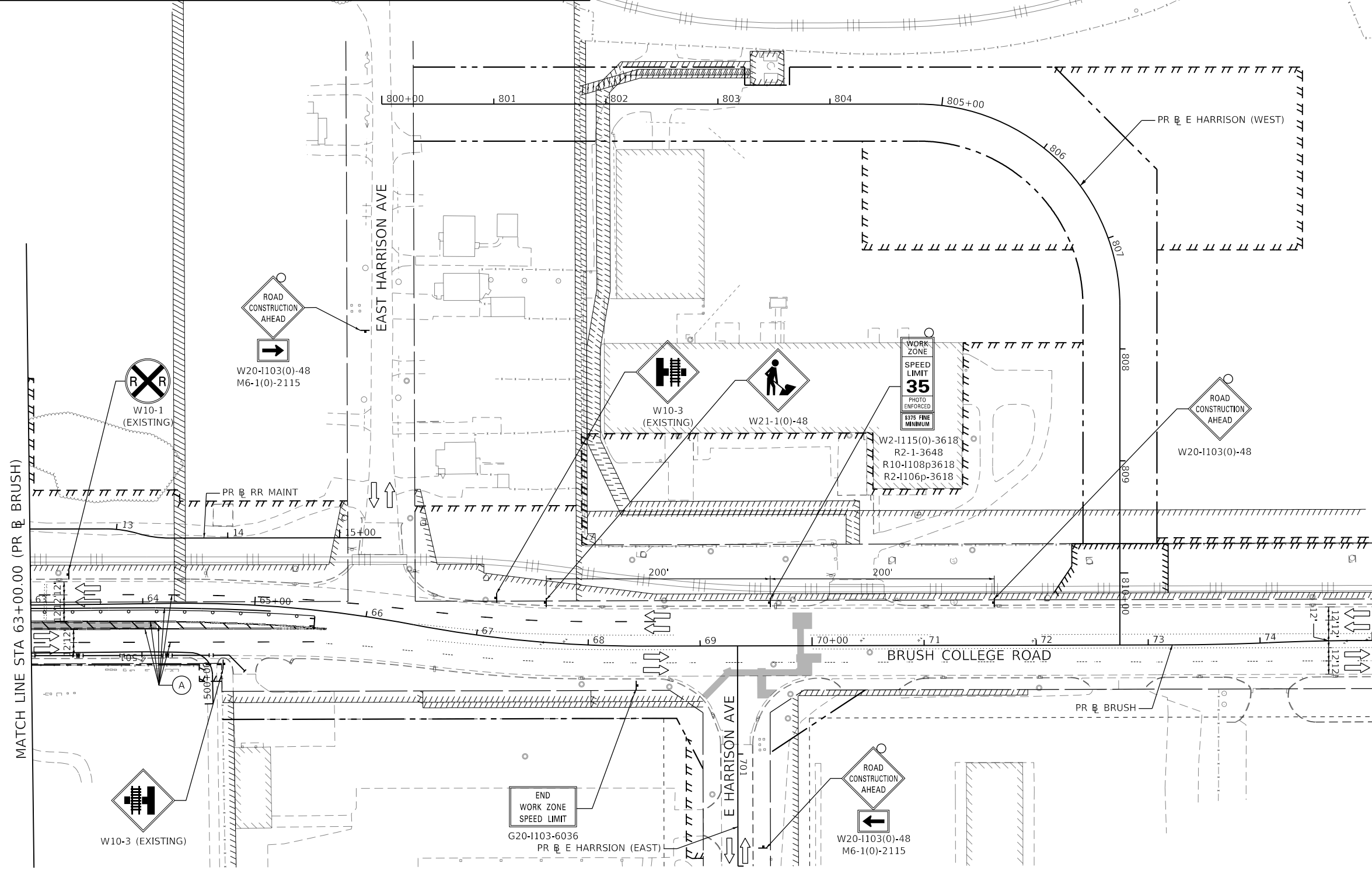
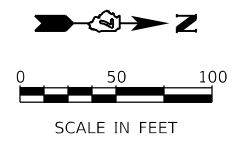
LEGEND:

- WORK ZONE
- TEMPORARY CONCRETE BARRIER
- TEMPORARY IMPACT ATTENUATOR
- TEMPORARY SOIL RETENTION SYSTEM OR BRACED EXCAVATION
- DIRECTION OF TRAFFIC FLOW
- TYPE III BARRICADE
- TYPE II BARRICADE OR DRUMS WITH STEADY BURN MONODIRECTIONAL LIGHT AT 25' SPACING
- SIGN

- ARROW BOARD
- TEMPORARY PAVEMENT
- WORK COMPLETED IN PREVIOUS STAGE
- (A) EXISTING PAVEMENT MARKING
- (B) TEMPORARY PAVEMENT MARKING - LINE 4" TYPE III TAPE (SOLID WHITE)
- (C) TEMPORARY PAVEMENT MARKING - LINE 4" TYPE III TAPE (SOLID YELLOW)
- (D) TEMPORARY PAVEMENT MARKING - LINE 6" TYPE III TAPE (10' DASH 30' SKIP, WHITE)
- (E) TEMPORARY PAVEMENT MARKING - LINE 6" TYPE III TAPE (SOLID, WHITE)

- (F) TEMPORARY PAVEMENT MARKING - LINE 12" TYPE III TAPE (SOLID YELLOW)
- (G) TEMPORARY PAVEMENT MARKING - LINE 24" TYPE III TAPE (SOLID WHITE)
- (H) TEMPORARY PAVEMENT MARKING - LETTERS AND SYMBOLS - TYPE III TAPE
- (I) TEMPORARY PAVEMENT MARKING - LINE 4" TYPE III TAPE (SOLID DOUBLE YELLOW)
- (J) TEMPORARY PAVEMENT MARKING - LINE 6" TYPE III TAPE (2' DASH 6' SKIP, WHITE)
- (K) TEMPORARY PAVEMENT MARKING - LINE 12" TYPE III TAPE (SOLID WHITE)

NOTE:
MAINTAIN ACCESS ON EAST HARRISON AT ALL TIMES



MODEL: Default
 FILE NAME: p:\mecom\paw.bentley.com\AECOM_051\MA\Documents\60603202-Brush_College\006-CAD_GIS\9_10_CAD\03_SHEETS\01_AECOM\Construction\Staging\60603202_SHT_Staging\03_PL-03.dgn

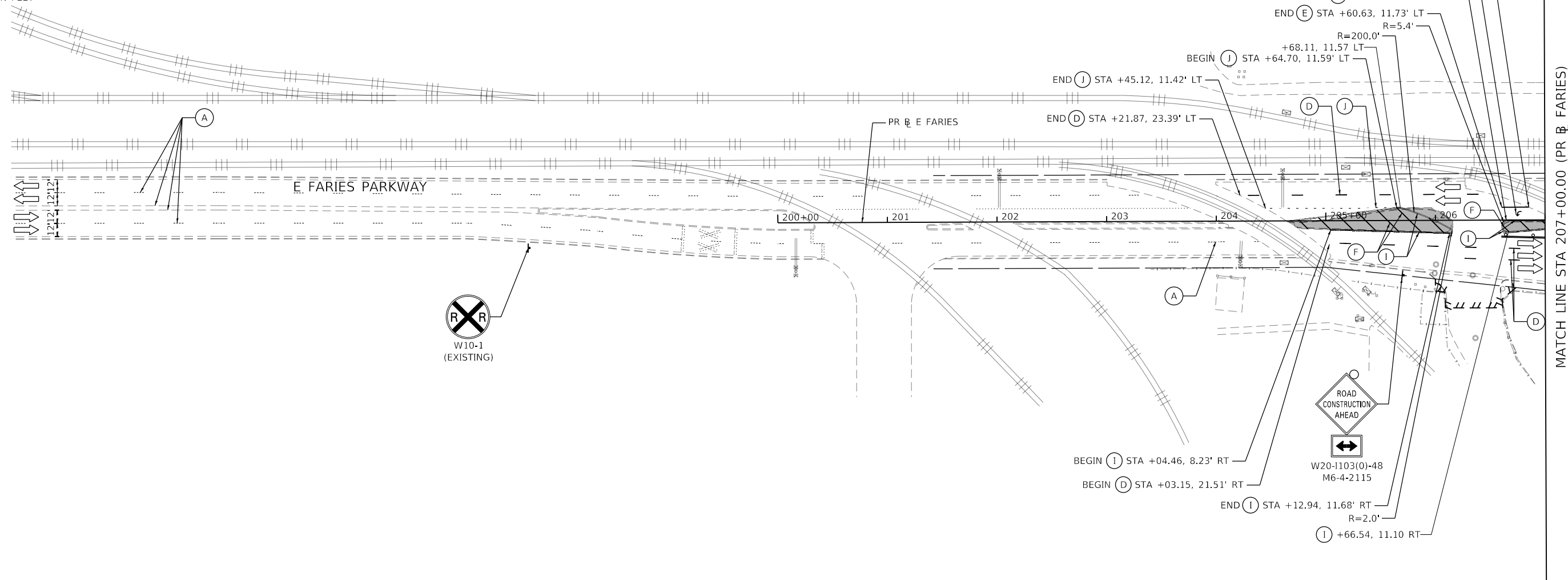
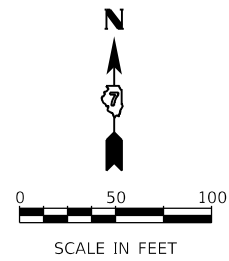


USER NAME = mawhinneyk	DESIGNED - MA	REVISED -
PLOT SCALE = 100,0000' / in.	DRAWN - MA	REVISED -
PLOT DATE = 2021-10-29	CHECKED - WBS	REVISED -
	DATE - 10/22/2021	REVISED -

**STATE OF ILLINOIS
DEPARTMENT OF TRANSPORTATION**

SUGGESTED STAGES OF CONSTRUCTION AND TRAFFIC CONTROL PLAN		
BRUSH COLLEGE ROAD - PRE-STAGE G		
SCALE: 1"=50'	SHEET 3 OF 3 SHEETS	STA. 63+00.00 TO STA. 75+00.00

F.A.U. RTE.	SECTION	COUNTY	TOTAL SHEETS	SHEET NO.
7448	09-00933-01-BR	MACON	1019	255
CONTRACT NO. 95893				
ILLINOIS FED. AID PROJECT				



MATCH LINE STA 207+00.00 (PR E FARIES)

LEGEND:			
	WORK ZONE		ARROW BOARD
	TEMPORARY CONCRETE BARRIER		TEMPORARY PAVEMENT
	TEMPORARY IMPACT ATTENUATOR OR BRACED EXCAVATION		WORK COMPLETED IN PREVIOUS STAGE
	TEMPORARY SOIL RETENTION SYSTEM		EXISTING PAVEMENT MARKING
	DIRECTION OF TRAFFIC FLOW		TEMPORARY PAVEMENT MARKING - LINE 4" TYPE III TAPE (SOLID WHITE)
	TYPE III BARRICADE		TEMPORARY PAVEMENT MARKING - LINE 4" TYPE III TAPE (SOLID YELLOW)
	TYPE II BARRICADE OR DRUMS WITH STEADY BURN MONODIRECTIONAL LIGHT AT 25' SPACING		TEMPORARY PAVEMENT MARKING - LINE 6" TYPE III TAPE (10' DASH 30' SKIP, WHITE)
	SIGN		TEMPORARY PAVEMENT MARKING - LINE 6" TYPE III TAPE (SOLID, WHITE)
			TEMPORARY PAVEMENT MARKING - LINE 12" TYPE III TAPE (SOLID YELLOW)
			TEMPORARY PAVEMENT MARKING - LINE 24" TYPE III TAPE (SOLID WHITE)
			TEMPORARY PAVEMENT MARKING - LETTERS AND SYMBOLS - TYPE III TAPE
			TEMPORARY PAVEMENT MARKING - LINE 4" TYPE III TAPE (SOLID DOUBLE YELLOW)
			TEMPORARY PAVEMENT MARKING - LINE 6" TYPE III TAPE (2' DASH 6' SKIP, WHITE)
			TEMPORARY PAVEMENT MARKING - LINE 12" TYPE III TAPE (SOLID WHITE)

MODEL: Default
FILE NAME: p:\aecom\m-pw\hennley.com\AECOM_051\MA\Documents\60603202-Brush\College006-CAD GIS09_10_CAD\03_SHEETS\10_L_AECOM\Construction Staging\60603202_SHT_Staging_DH_ML-01.dgn

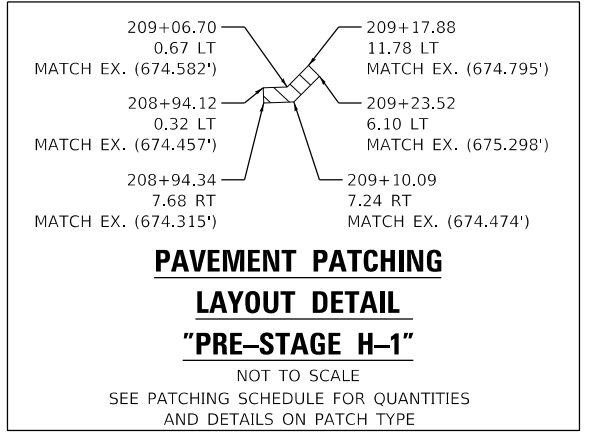
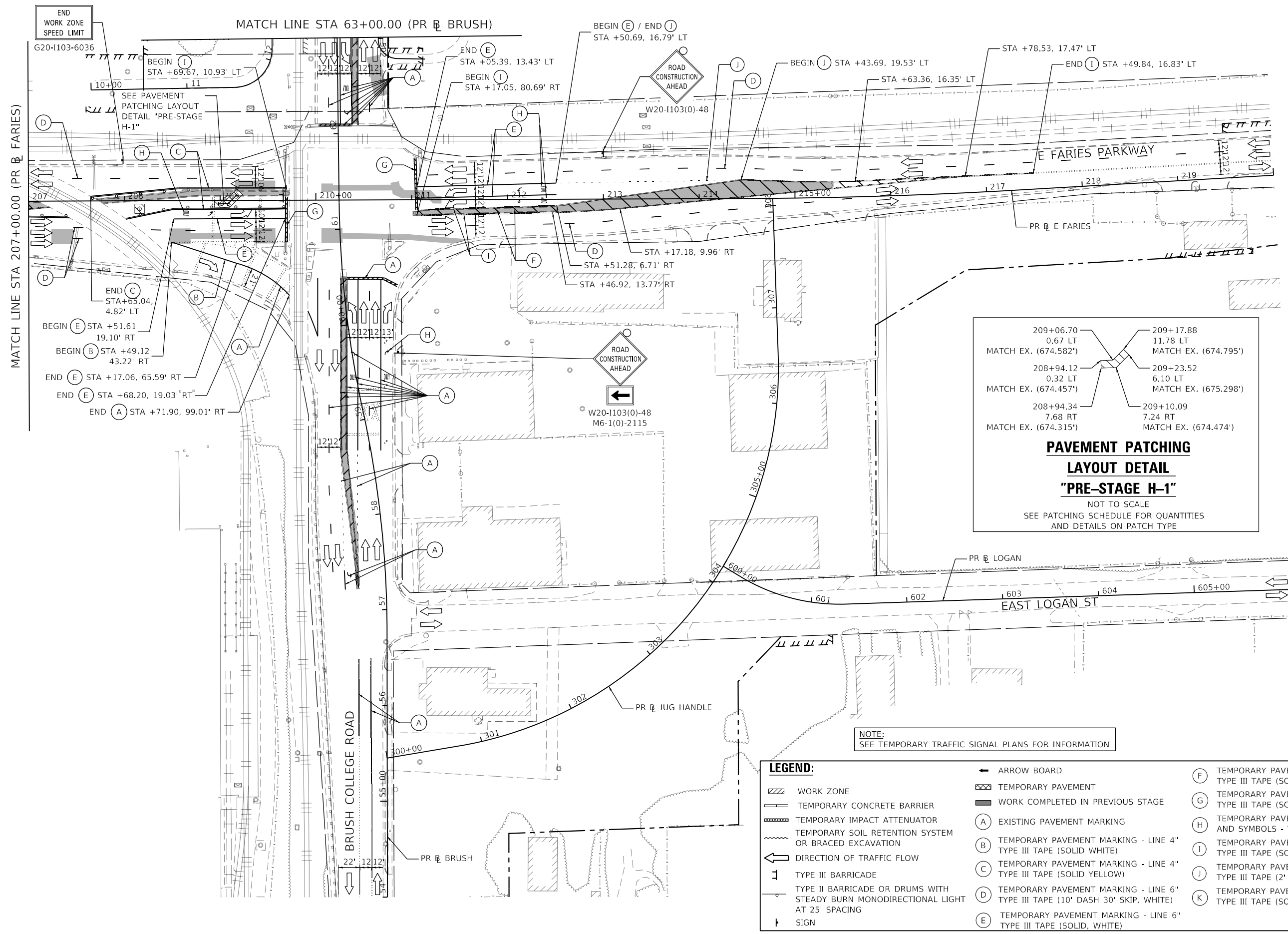
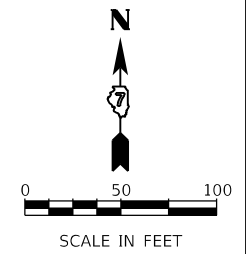


USER NAME = mawhinneyk	DESIGNED - MA	REVISED -
PLOT SCALE = 100,0001' / in.	DRAWN - MA	REVISED -
PLOT DATE = 2021-10-29	CHECKED - WBS	REVISED -
	DATE - 10/22/2021	REVISED -

**STATE OF ILLINOIS
DEPARTMENT OF TRANSPORTATION**

SUGGESTED STAGES OF CONSTRUCTION AND TRAFFIC CONTROL PLAN		
FARIES PARKWAY - PRE-STAGE H		
SCALE: 1"=50'	SHEET 1 OF 3 SHEETS	STA. 200+00.00 TO STA. 207+00.00

F.A.U. RTE. 7448	SECTION 09-00933-01-BR	COUNTY MACON	TOTAL SHEETS 1019	SHEET NO. 256
CONTRACT NO. 95893				
ILLINOIS FED. AID PROJECT				



NOTE:
 SEE TEMPORARY TRAFFIC SIGNAL PLANS FOR INFORMATION

LEGEND:		TEMPORARY PAVEMENT MARKING - LINE 12" TYPE III TAPE (SOLID YELLOW)	
	WORK ZONE		ARROW BOARD
	TEMPORARY CONCRETE BARRIER		TEMPORARY PAVEMENT
	TEMPORARY IMPACT ATTENUATOR		WORK COMPLETED IN PREVIOUS STAGE
	TEMPORARY SOIL RETENTION SYSTEM OR BRACED EXCAVATION		EXISTING PAVEMENT MARKING
	DIRECTION OF TRAFFIC FLOW		TEMPORARY PAVEMENT MARKING - LINE 4" TYPE III TAPE (SOLID WHITE)
	TYPE III BARRICADE		TEMPORARY PAVEMENT MARKING - LINE 4" TYPE III TAPE (SOLID YELLOW)
	TYPE II BARRICADE OR DRUMS WITH STEADY BURN MONODIRECTIONAL LIGHT AT 25' SPACING		TEMPORARY PAVEMENT MARKING - LINE 6" TYPE III TAPE (10' DASH 30' SKIP, WHITE)
	SIGN		TEMPORARY PAVEMENT MARKING - LINE 6" TYPE III TAPE (SOLID, WHITE)
			TEMPORARY PAVEMENT MARKING - LINE 24" TYPE III TAPE (SOLID WHITE)
			TEMPORARY PAVEMENT MARKING - LINE 4" TYPE III TAPE (SOLID DOUBLE YELLOW)
			TEMPORARY PAVEMENT MARKING - LINE 12" TYPE III TAPE (SOLID WHITE)

MODEL: Default
 FILE NAME: p:\mecom\m-pw\hantley.com\AECOM_051\MA\Documents\60603202-Brush_College\006-CAD_GIS\910_CAD\03_SHEETS\01_AECOM\Construction_Stage\60603202_SHT_Staging_D11_M1-02.dgn



USER NAME = mawhinneyk	DESIGNED - MA	REVISED -
PLOT SCALE = 100,0001' / in.	DRAWN - MA	REVISED -
PLOT DATE = 2021-10-29	CHECKED - WBS	REVISED -
	DATE - 10/22/2021	REVISED -

**STATE OF ILLINOIS
 DEPARTMENT OF TRANSPORTATION**

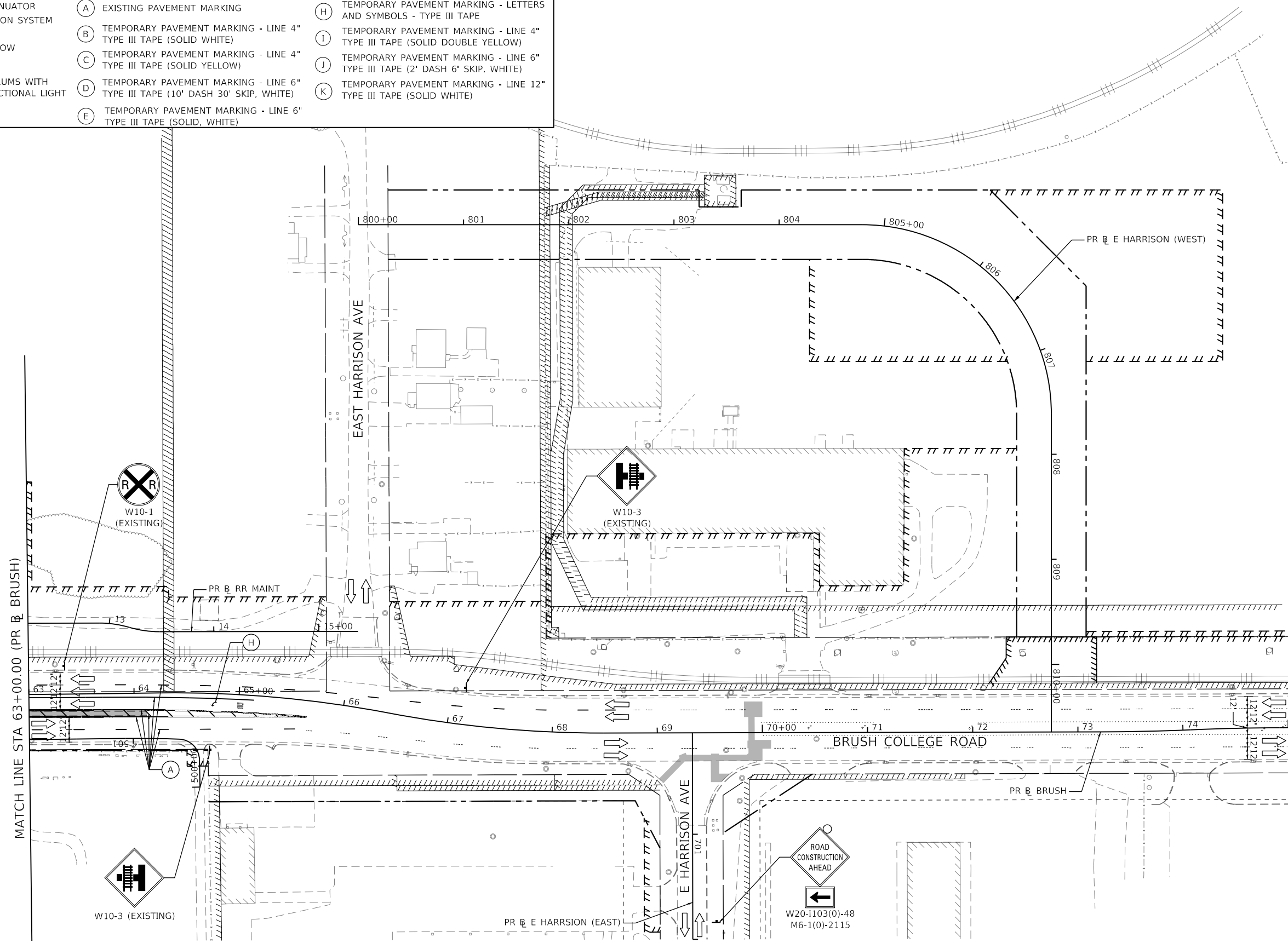
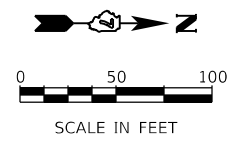
SUGGESTED STAGES OF CONSTRUCTION AND TRAFFIC CONTROL PLAN		
FARIES PARKWAY - PRE-STAGE H		
SCALE: 1"=50'	SHEET 2 OF 3 SHEETS	STA. 207+00.00 TO STA. 220+00.00

F.A.U. RTE.	SECTION	COUNTY	TOTAL SHEETS	SHEET NO.
7448	09-00933-01-BR	MACON	1019	257
CONTRACT NO. 95893				
ILLINOIS FED. AID PROJECT				

LEGEND:

- WORK ZONE
- TEMPORARY CONCRETE BARRIER
- TEMPORARY IMPACT ATTENUATOR
- TEMPORARY SOIL RETENTION SYSTEM OR BRACED EXCAVATION
- DIRECTION OF TRAFFIC FLOW
- TYPE III BARRICADE
- TYPE II BARRICADE OR DRUMS WITH STEADY BURN MONODIRECTIONAL LIGHT AT 25' SPACING
- SIGN
- ARROW BOARD
- TEMPORARY PAVEMENT
- WORK COMPLETED IN PREVIOUS STAGE
- (A) EXISTING PAVEMENT MARKING
- (B) TEMPORARY PAVEMENT MARKING - LINE 4" TYPE III TAPE (SOLID WHITE)
- (C) TEMPORARY PAVEMENT MARKING - LINE 4" TYPE III TAPE (SOLID YELLOW)
- (D) TEMPORARY PAVEMENT MARKING - LINE 6" TYPE III TAPE (10' DASH 30' SKIP, WHITE)
- (E) TEMPORARY PAVEMENT MARKING - LINE 6" TYPE III TAPE (SOLID, WHITE)
- (F) TEMPORARY PAVEMENT MARKING - LINE 12" TYPE III TAPE (SOLID YELLOW)
- (G) TEMPORARY PAVEMENT MARKING - LINE 24" TYPE III TAPE (SOLID WHITE)
- (H) TEMPORARY PAVEMENT MARKING - LETTERS AND SYMBOLS - TYPE III TAPE
- (I) TEMPORARY PAVEMENT MARKING - LINE 4" TYPE III TAPE (SOLID DOUBLE YELLOW)
- (J) TEMPORARY PAVEMENT MARKING - LINE 6" TYPE III TAPE (2' DASH 6' SKIP, WHITE)
- (K) TEMPORARY PAVEMENT MARKING - LINE 12" TYPE III TAPE (SOLID WHITE)

NOTE:
MAINTAIN ACCESS ON EAST HARRISON AT ALL TIMES



MODEL: Default
 FILE NAME: p:\mecom\m-pw\hennley.com\AECOM_0516_MA\Documents\60603202-Brush_College\09-CAD_GIS\910_CAD\03_SHEETS\01_AECOM\Construction_Staging\60603202_SHT_Staging_DH_ML-03.dgn



USER NAME = mawhinneyk	DESIGNED - MA	REVISED -
PLOT SCALE = 100,0000' / in.	DRAWN - MA	REVISED -
PLOT DATE = 2021-10-29	CHECKED - WBS	REVISED -
	DATE - 10/22/2021	REVISED -

**STATE OF ILLINOIS
DEPARTMENT OF TRANSPORTATION**

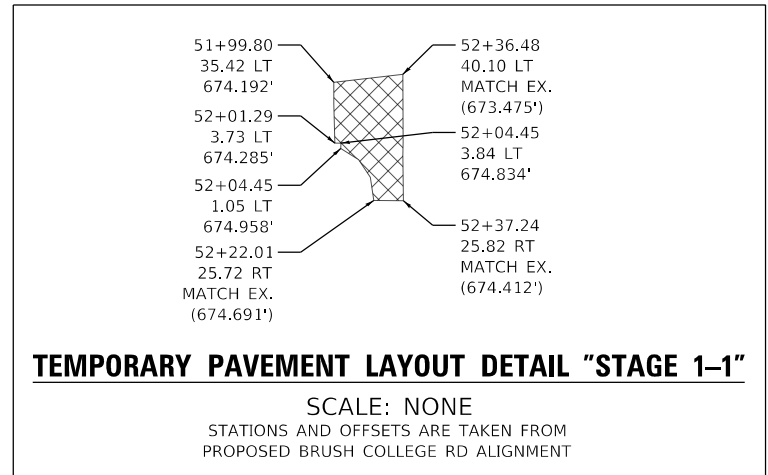
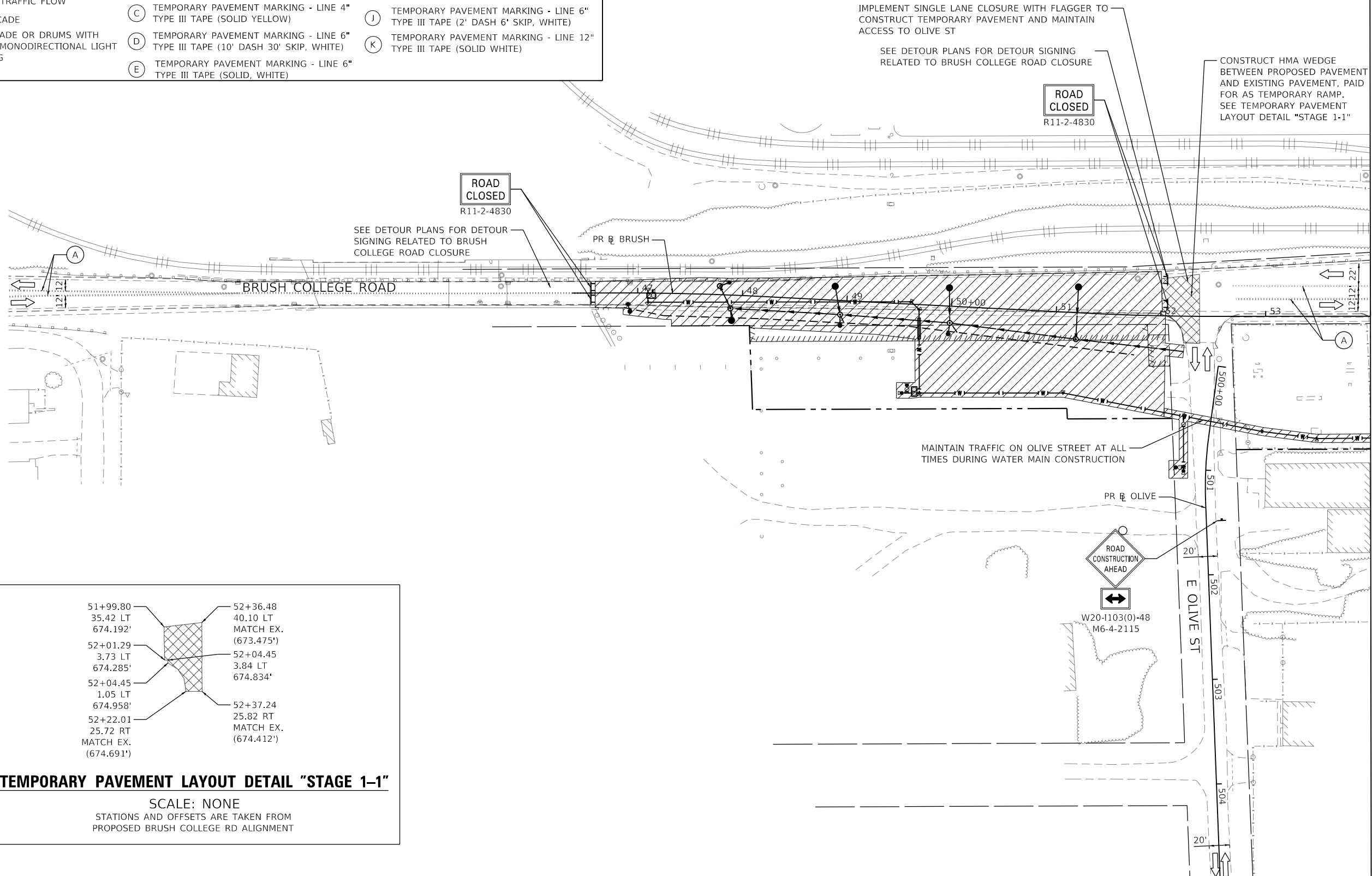
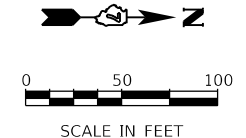
**SUGGESTED STAGES OF CONSTRUCTION AND TRAFFIC CONTROL PLAN
BRUSH COLLEGE ROAD - PRE-STAGE H**

SCALE: 1"=50' SHEET 3 OF 3 SHEETS STA. 63+00.00 TO STA. 75+00.00

F.A.U. RTE.	SECTION	COUNTY	TOTAL SHEETS	SHEET NO.
7448	09-00933-01-BR	MACON	1019	258
CONTRACT NO. 95893				
ILLINOIS FED. AID PROJECT				

LEGEND:

- WORK ZONE
- TEMPORARY CONCRETE BARRIER
- TEMPORARY IMPACT ATTENUATOR
- TEMPORARY SOIL RETENTION SYSTEM OR BRACED EXCAVATION
- DIRECTION OF TRAFFIC FLOW
- TYPE III BARRICADE
- TYPE II BARRICADE OR DRUMS WITH STEADY BURN MONODIRECTIONAL LIGHT AT 25' SPACING
- SIGN
- ARROW BOARD
- TEMPORARY PAVEMENT
- WORK COMPLETED IN PREVIOUS STAGE
- EXISTING PAVEMENT MARKING
- TEMPORARY PAVEMENT MARKING - LINE 4" TYPE III TAPE (SOLID WHITE)
- TEMPORARY PAVEMENT MARKING - LINE 4" TYPE III TAPE (SOLID YELLOW)
- TEMPORARY PAVEMENT MARKING - LINE 6" TYPE III TAPE (10' DASH 30' SKIP, WHITE)
- TEMPORARY PAVEMENT MARKING - LINE 6" TYPE III TAPE (SOLID, WHITE)
- TEMPORARY PAVEMENT MARKING - LINE 12" TYPE III TAPE (SOLID YELLOW)
- TEMPORARY PAVEMENT MARKING - LINE 24" TYPE III TAPE (SOLID WHITE)
- TEMPORARY PAVEMENT MARKING - LETTERS AND SYMBOLS - TYPE III TAPE
- TEMPORARY PAVEMENT MARKING - LINE 4" TYPE III TAPE (SOLID DOUBLE YELLOW)
- TEMPORARY PAVEMENT MARKING - LINE 6" TYPE III TAPE (2' DASH 6' SKIP, WHITE)
- TEMPORARY PAVEMENT MARKING - LINE 12" TYPE III TAPE (SOLID WHITE)



MODEL: Default
FILE NAME: p:\mecom\paw.bentley.com\AECOM_051\MA\Documents\60603202-Brush_College\006-CAD GIS\910_CAD\01_SHEETS\01_AECOM\Construction Staging\60603202_SHT_Staging_ML-01.dgn



USER NAME = mawhinneyk	DESIGNED - MA	REVISED -
PLOT SCALE = 100,0001 ' / in.	DRAWN - MA	REVISED -
PLOT DATE = 2021-10-29	CHECKED - WBS	REVISED -
	DATE - 10/22/2021	REVISED -

**STATE OF ILLINOIS
DEPARTMENT OF TRANSPORTATION**

SUGGESTED STAGES OF CONSTRUCTION AND TRAFFIC CONTROL PLAN	
BRUSH COLLEGE ROAD - STAGE 1	
SCALE: 1"=50'	SHEET 1 OF 7 SHEETS STA. 46+37.42 TO STA. 54+00.00

F.A.U. RTE. 7448	SECTION 09-00933-01-BR	COUNTY MACON	TOTAL SHEETS 1019	SHEET NO. 259
CONTRACT NO. 95893				
ILLINOIS FED. AID PROJECT				

MATCH LINE STA 54+00.00 (PR BRUSH)

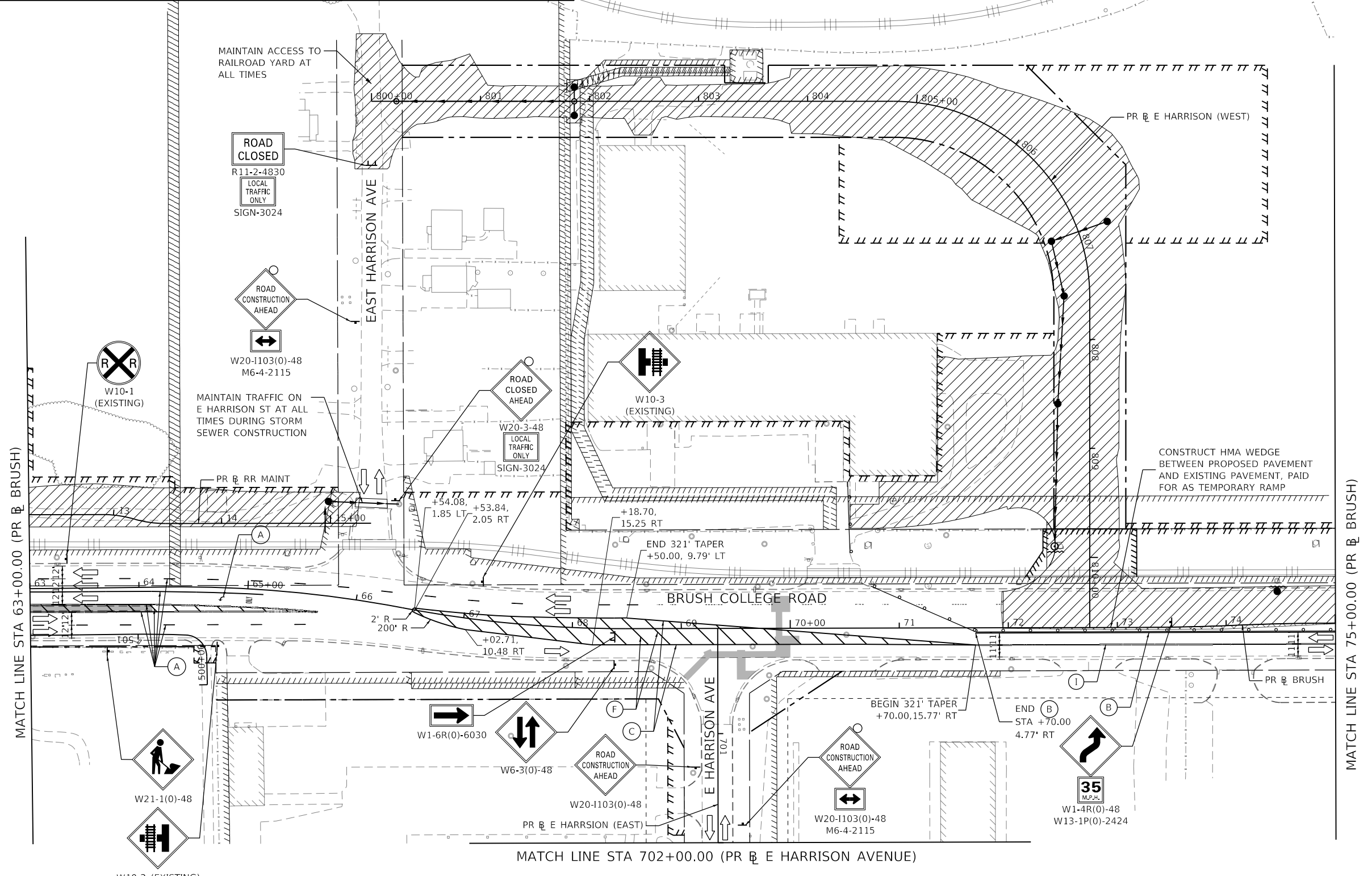
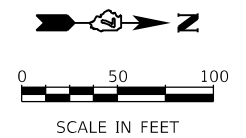
LEGEND:

- WORK ZONE
- TEMPORARY CONCRETE BARRIER
- TEMPORARY IMPACT ATTENUATOR
- TEMPORARY SOIL RETENTION SYSTEM OR BRACED EXCAVATION
- DIRECTION OF TRAFFIC FLOW
- TYPE III BARRICADE
- TYPE II BARRICADE OR DRUMS WITH STEADY BURN MONODIRECTIONAL LIGHT AT 25' SPACING
- SIGN

- ARROW BOARD
- TEMPORARY PAVEMENT
- WORK COMPLETED IN PREVIOUS STAGE
- (A) EXISTING PAVEMENT MARKING
- (B) TEMPORARY PAVEMENT MARKING - LINE 4" TYPE III TAPE (SOLID WHITE)
- (C) TEMPORARY PAVEMENT MARKING - LINE 4" TYPE III TAPE (SOLID YELLOW)
- (D) TEMPORARY PAVEMENT MARKING - LINE 6" TYPE III TAPE (10' DASH 30' SKIP, WHITE)
- (E) TEMPORARY PAVEMENT MARKING - LINE 6" TYPE III TAPE (SOLID, WHITE)

- (F) TEMPORARY PAVEMENT MARKING - LINE 12" TYPE III TAPE (SOLID YELLOW)
- (G) TEMPORARY PAVEMENT MARKING - LINE 24" TYPE III TAPE (SOLID WHITE)
- (H) TEMPORARY PAVEMENT MARKING - LETTERS AND SYMBOLS - TYPE III TAPE
- (I) TEMPORARY PAVEMENT MARKING - LINE 4" TYPE III TAPE (SOLID DOUBLE YELLOW)
- (J) TEMPORARY PAVEMENT MARKING - LINE 6" TYPE III TAPE (2' DASH 6' SKIP, WHITE)
- (K) TEMPORARY PAVEMENT MARKING - LINE 12" TYPE III TAPE (SOLID WHITE)

NOTE:
MAINTAIN ACCESS ON EAST HARRISON AT ALL TIMES



MODEL: Default
 FILE NAME: p:\aecom\m-pw\hennley.com\AECOM_0516_MA\Documents\60603202-Brush_College\00-CAD_GIS\910_CAD\03_SHEETS\01_AECOM\Construction_Stage\60603202_SHT_Staging\1_ML-02.dgn



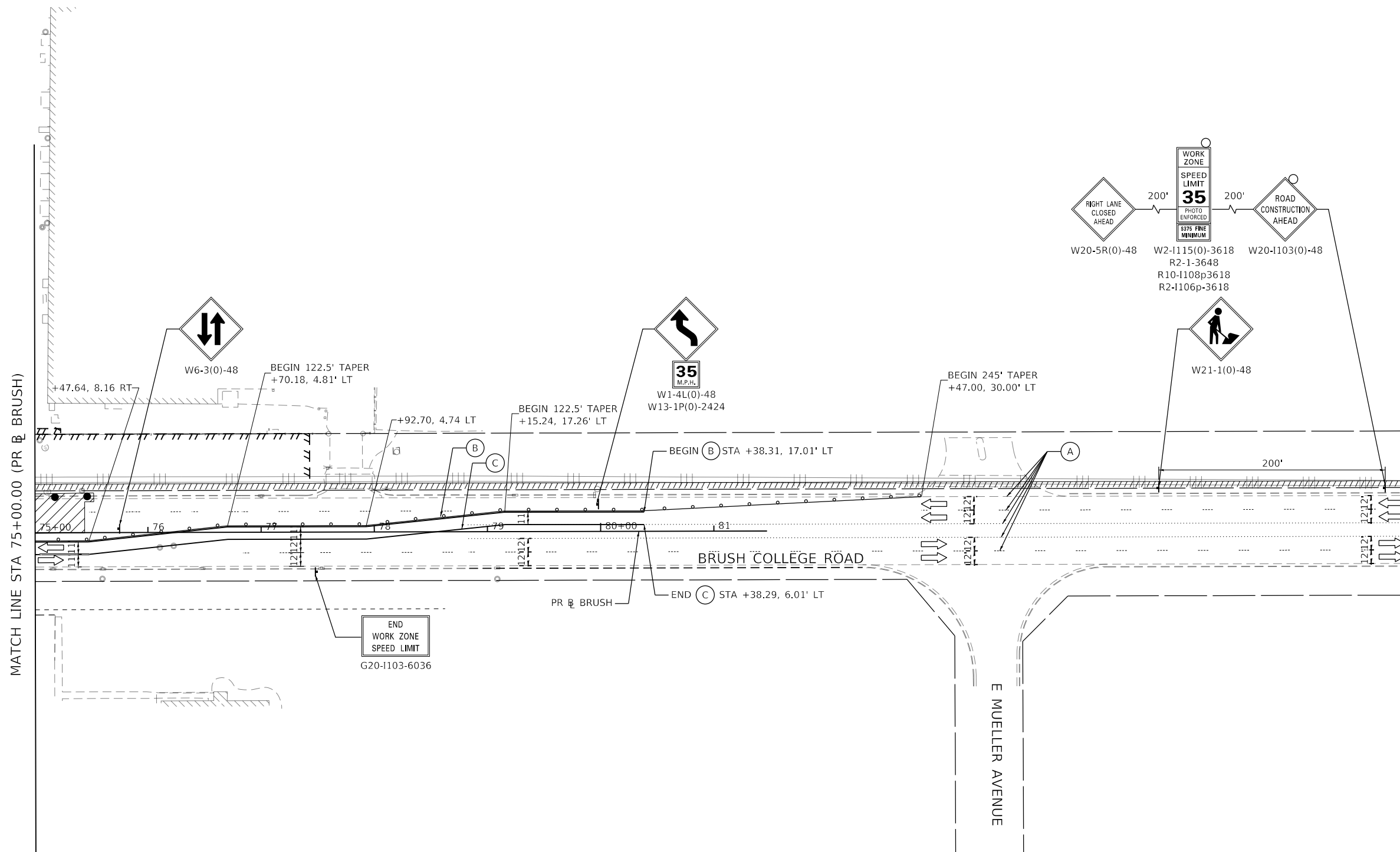
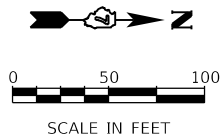
USER NAME = mawhinneyk	DESIGNED - MA	REVISED -
	DRAWN - MA	REVISED -
PLOT SCALE = 100,0001' / in.	CHECKED - WBS	REVISED -
PLOT DATE = 2021-10-29	DATE - 10/22/2021	REVISED -

STATE OF ILLINOIS
DEPARTMENT OF TRANSPORTATION

SUGGESTED STAGES OF CONSTRUCTION AND TRAFFIC CONTROL PLAN
BRUSH COLLEGE ROAD - STAGE 1
SCALE: 1"=50'
SHEET 2 OF 7 SHEETS
STA. 63+00.00 TO STA. 75+00.00

F.A.U. RTE.	SECTION	COUNTY	TOTAL SHEETS	SHEET NO.
7448	09-00933-01-BR	MACON	1019	260
CONTRACT NO. 95893				

ILLINOIS	FED. AID PROJECT
----------	------------------



LEGEND:	
	WORK ZONE
	TEMPORARY CONCRETE BARRIER
	TEMPORARY IMPACT ATTENUATOR
	TEMPORARY SOIL RETENTION SYSTEM OR BRACED EXCAVATION
	DIRECTION OF TRAFFIC FLOW
	TYPE III BARRICADE
	TYPE II BARRICADE OR DRUMS WITH STEADY BURN MONODIRECTIONAL LIGHT AT 25' SPACING
	SIGN
	ARROW BOARD
	TEMPORARY PAVEMENT
	WORK COMPLETED IN PREVIOUS STAGE
	EXISTING PAVEMENT MARKING
	TEMPORARY PAVEMENT MARKING - LINE 4" TYPE III TAPE (SOLID WHITE)
	TEMPORARY PAVEMENT MARKING - LINE 4" TYPE III TAPE (SOLID YELLOW)
	TEMPORARY PAVEMENT MARKING - LINE 6" TYPE III TAPE (10' DASH 30' SKIP, WHITE)
	TEMPORARY PAVEMENT MARKING - LINE 6" TYPE III TAPE (SOLID, WHITE)
	TEMPORARY PAVEMENT MARKING - LINE 12" TYPE III TAPE (SOLID YELLOW)
	TEMPORARY PAVEMENT MARKING - LINE 24" TYPE III TAPE (SOLID WHITE)
	TEMPORARY PAVEMENT MARKING - LETTERS AND SYMBOLS - TYPE III TAPE
	TEMPORARY PAVEMENT MARKING - LINE 4" TYPE III TAPE (SOLID DOUBLE YELLOW)
	TEMPORARY PAVEMENT MARKING - LINE 6" TYPE III TAPE (2' DASH 6' SKIP, WHITE)
	TEMPORARY PAVEMENT MARKING - LINE 12" TYPE III TAPE (SOLID WHITE)

MODEL: Default
 FILE NAME: p:\aecom\m-pw\hennley.com\AECOM_051_M\Documents\60603202-Brush_College\006-CAD_GIS\010_CAD\013_SHEETS\014_AECOM\Construction_Stage\60603202_SHT_Stage1\01_ML-03.dgn

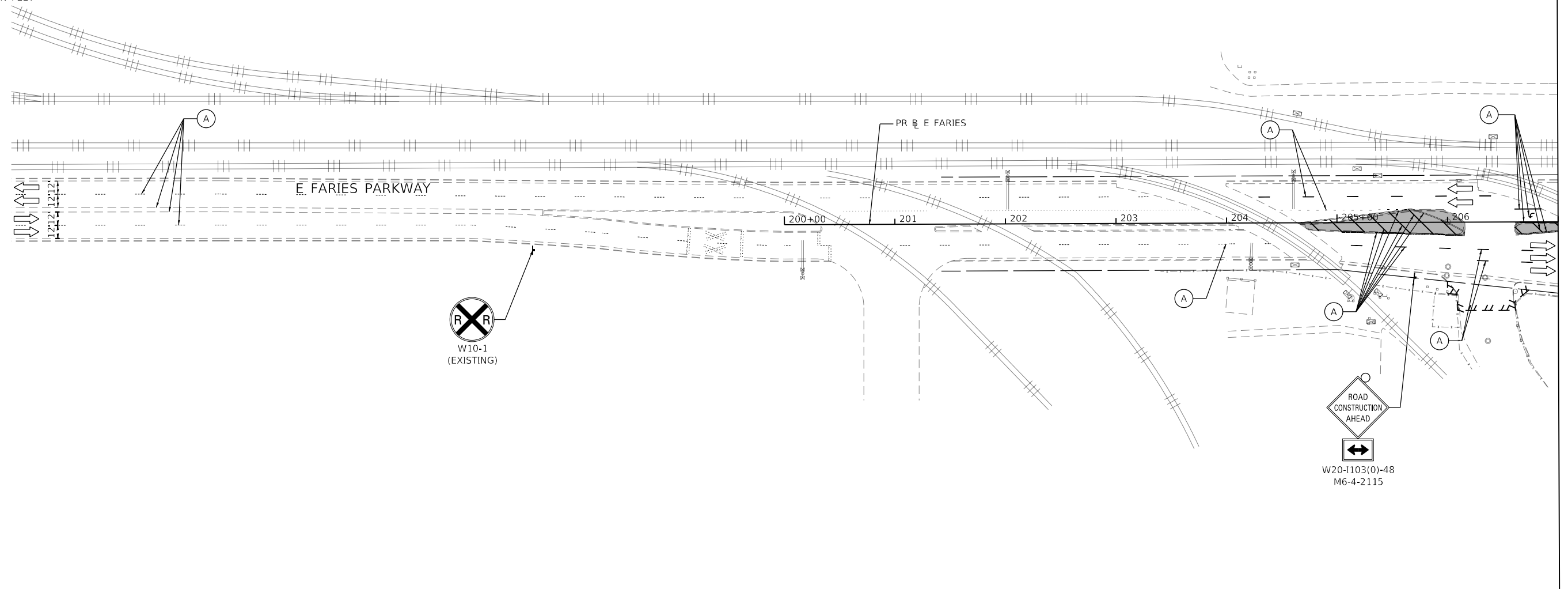
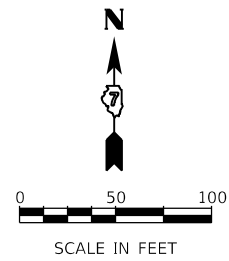


USER NAME = mawhinneyk	DESIGNED - MA	REVISED -
PLOT SCALE = 100,0001' / in.	DRAWN - MA	REVISED -
PLOT DATE = 2021-10-29	CHECKED - WBS	REVISED -
	DATE - 10/22/2021	REVISED -

**STATE OF ILLINOIS
DEPARTMENT OF TRANSPORTATION**

SUGGESTED STAGES OF CONSTRUCTION AND TRAFFIC CONTROL PLAN		
BRUSH COLLEGE ROAD - STAGE 1		
SCALE: 1"=50'	SHEET 3 OF 7 SHEETS	STA. 75+00.00 TO STA. 81+46.65

F.A.U. RTE.	SECTION	COUNTY	TOTAL SHEETS	SHEET NO.
7448	09-00933-01-BR	MACON	1019	261
CONTRACT NO. 95893				
ILLINOIS FED. AID PROJECT				



LEGEND:			
	WORK ZONE		ARROW BOARD
	TEMPORARY CONCRETE BARRIER		TEMPORARY PAVEMENT
	TEMPORARY IMPACT ATTENUATOR OR BRACED EXCAVATION		WORK COMPLETED IN PREVIOUS STAGE
	TEMPORARY SOIL RETENTION SYSTEM		EXISTING PAVEMENT MARKING
	DIRECTION OF TRAFFIC FLOW		TEMPORARY PAVEMENT MARKING - LINE 4" TYPE III TAPE (SOLID WHITE)
	TYPE III BARRICADE		TEMPORARY PAVEMENT MARKING - LINE 4" TYPE III TAPE (SOLID YELLOW)
	TYPE II BARRICADE OR DRUMS WITH STEADY BURN MONODIRECTIONAL LIGHT AT 25' SPACING		TEMPORARY PAVEMENT MARKING - LINE 6" TYPE III TAPE (10' DASH 30' SKIP, WHITE)
	SIGN		TEMPORARY PAVEMENT MARKING - LINE 6" TYPE III TAPE (SOLID, WHITE)
			TEMPORARY PAVEMENT MARKING - LINE 12" TYPE III TAPE (SOLID YELLOW)
			TEMPORARY PAVEMENT MARKING - LINE 24" TYPE III TAPE (SOLID WHITE)
			TEMPORARY PAVEMENT MARKING - LETTERS AND SYMBOLS - TYPE III TAPE
			TEMPORARY PAVEMENT MARKING - LINE 4" TYPE III TAPE (SOLID DOUBLE YELLOW)
			TEMPORARY PAVEMENT MARKING - LINE 6" TYPE III TAPE (2' DASH 6' SKIP, WHITE)
			TEMPORARY PAVEMENT MARKING - LINE 12" TYPE III TAPE (SOLID WHITE)

MODEL: Default
 FILE NAME: p:\aecom\m-pw\hennley.com\AECOM_051\MA\Documents\60603202-Brush\College006-CAD GIS0910_CAD\03_SHEETS\01_AECOM\Construction Staging\60603202_SHT_Staging_1_M1-04.dgn



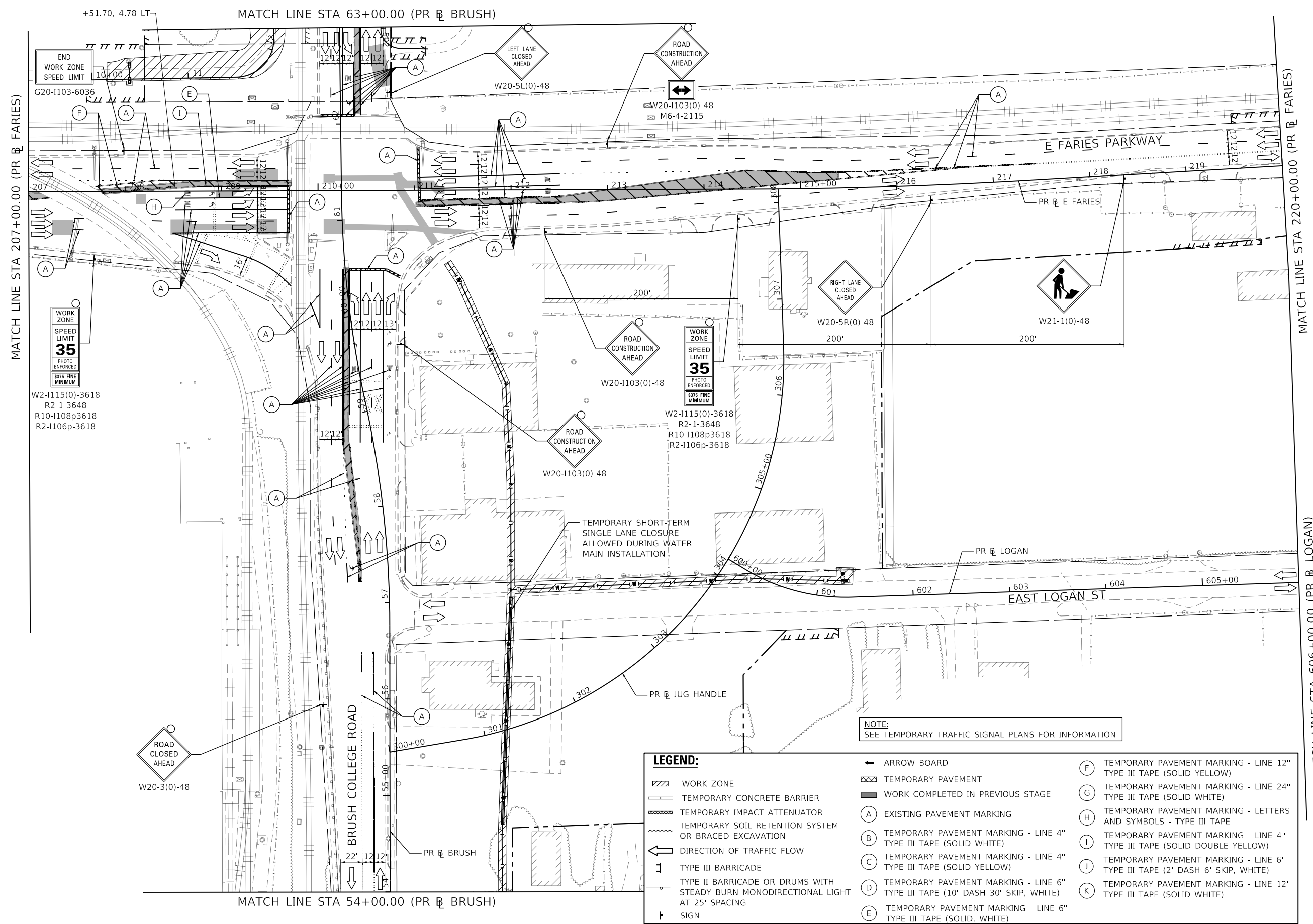
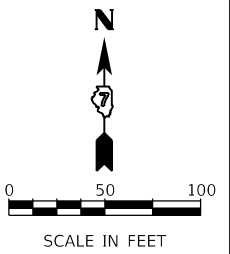
USER NAME = mawhinneyk	DESIGNED - MA	REVISED -
PLOT SCALE = 100,0001' / in.	DRAWN - MA	REVISED -
PLOT DATE = 2021-10-29	CHECKED - WBS	REVISED -
	DATE - 10/22/2021	REVISED -

**STATE OF ILLINOIS
DEPARTMENT OF TRANSPORTATION**

SUGGESTED STAGES OF CONSTRUCTION AND TRAFFIC CONTROL PLAN			
FARIES PARKWAY - STAGE 1			
SCALE: 1"=50'	SHEET 4 OF 7 SHEETS	STA. 200+00.00 TO STA. 207+00.00	

F.A.U. RTE.	SECTION	COUNTY	TOTAL SHEETS	SHEET NO.
7448	09-00933-01-BR	MACON	1019	262
CONTRACT NO. 95893				
ILLINOIS FED. AID PROJECT				

MATCH LINE STA 207+00.00 (PR E FARIES)



MATCH LINE STA 207+00.00 (PR E FARIES)

MATCH LINE STA 220+00.00 (PR E FARIES)

MATCH LINE STA 606+00.00 (PR E LOGAN)

END WORK ZONE SPEED LIMIT 35 PHOTO ENFORCED \$375 FINE MINIMUM

WORK ZONE SPEED LIMIT 35 PHOTO ENFORCED \$375 FINE MINIMUM

W2-1115(0)-3618
R2-1-3648
R10-1108p3618
R2-1106p-3618

ROAD CLOSED AHEAD W20-3(0)-48

LEFT LANE CLOSED AHEAD W20-5L(0)-48

ROAD CONSTRUCTION AHEAD W20-1103(0)-48 M6-4-2115

ROAD CONSTRUCTION AHEAD W20-1103(0)-48

ROAD CONSTRUCTION AHEAD W20-1103(0)-48

WORK ZONE SPEED LIMIT 35 PHOTO ENFORCED \$375 FINE MINIMUM

W2-1115(0)-3618
R2-1-3648
R10-1108p3618
R2-1106p-3618

RIGHT LANE CLOSED AHEAD W20-5R(0)-48

W21-1(0)-48

TEMPORARY SHORT-TERM SINGLE LANE CLOSURE ALLOWED DURING WATER MAIN INSTALLATION

NOTE: SEE TEMPORARY TRAFFIC SIGNAL PLANS FOR INFORMATION

LEGEND:			
	WORK ZONE		ARROW BOARD
	TEMPORARY CONCRETE BARRIER		TEMPORARY PAVEMENT
	TEMPORARY IMPACT ATTENUATOR OR BRACED EXCAVATION		WORK COMPLETED IN PREVIOUS STAGE
	TEMPORARY SOIL RETENTION SYSTEM		EXISTING PAVEMENT MARKING
	OR BRACED EXCAVATION		TEMPORARY PAVEMENT MARKING - LINE 4" TYPE III TAPE (SOLID WHITE)
	DIRECTION OF TRAFFIC FLOW		TEMPORARY PAVEMENT MARKING - LINE 4" TYPE III TAPE (SOLID YELLOW)
	TYPE III BARRICADE		TEMPORARY PAVEMENT MARKING - LINE 6" TYPE III TAPE (10' DASH 30' SKIP, WHITE)
	TYPE II BARRICADE OR DRUMS WITH STEADY BURN MONODIRECTIONAL LIGHT AT 25' SPACING		TEMPORARY PAVEMENT MARKING - LINE 6" TYPE III TAPE (SOLID, WHITE)
	SIGN		TEMPORARY PAVEMENT MARKING - LINE 12" TYPE III TAPE (SOLID YELLOW)
			TEMPORARY PAVEMENT MARKING - LINE 24" TYPE III TAPE (SOLID WHITE)
			TEMPORARY PAVEMENT MARKING - LETTERS AND SYMBOLS - TYPE III TAPE
			TEMPORARY PAVEMENT MARKING - LINE 4" TYPE III TAPE (SOLID DOUBLE YELLOW)
			TEMPORARY PAVEMENT MARKING - LINE 6" TYPE III TAPE (2' DASH 6' SKIP, WHITE)
			TEMPORARY PAVEMENT MARKING - LINE 12" TYPE III TAPE (SOLID WHITE)

MODEL: Default; FILE NAME: p:\aecom\m-pw\hennley.com\AECOM_0516_MA\Documents\60603202-Brush_College\006-CAD GIS\910_CAD\03_SHEETS\01_AECOM\Construction Staging\60603202_SHT_Staging_ML-05.dgn

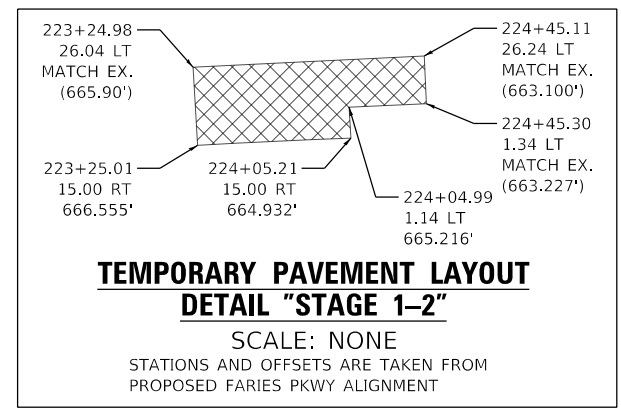
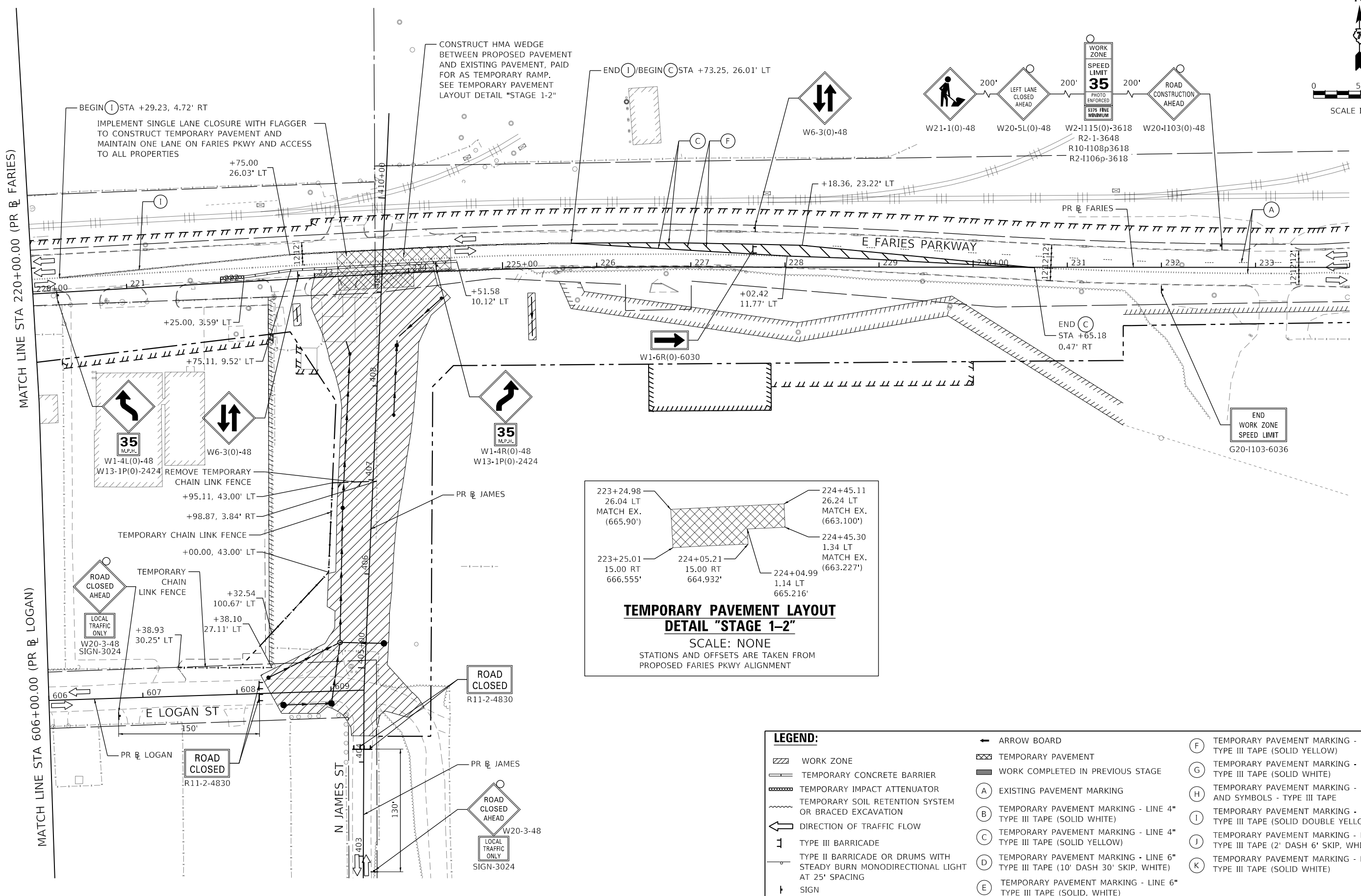
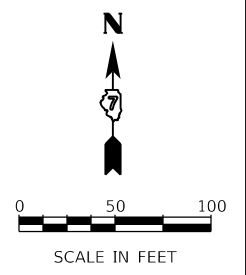


USER NAME = mawhinneyk	DESIGNED - MA	REVISED -
PLOT SCALE = 100,0000' / in.	DRAWN - MA	REVISED -
PLOT DATE = 2021-10-29	CHECKED - WBS	REVISED -
	DATE - 10/22/2021	REVISED -

**STATE OF ILLINOIS
DEPARTMENT OF TRANSPORTATION**

SUGGESTED STAGES OF CONSTRUCTION AND TRAFFIC CONTROL PLAN	
FARIES PARKWAY - STAGE 1	
SCALE: 1"=50'	SHEET 5 OF 7 SHEETS STA. 207+00.00 TO STA. 220+00.00

F.A.U. RTE.	SECTION	COUNTY	TOTAL SHEETS	SHEET NO.
7448	09-00933-01-BR	MACON	1019	263
CONTRACT NO. 95893				
ILLINOIS FED. AID PROJECT				



**TEMPORARY PAVEMENT LAYOUT
DETAIL "STAGE 1-2"**
SCALE: NONE
STATIONS AND OFFSETS ARE TAKEN FROM
PROPOSED FARIES PKWY ALIGNMENT

LEGEND:

WORK ZONE	ARROW BOARD	TEMPORARY PAVEMENT MARKING - LINE 12" TYPE III TAPE (SOLID YELLOW)
TEMPORARY CONCRETE BARRIER	WORK COMPLETED IN PREVIOUS STAGE	TEMPORARY PAVEMENT MARKING - LINE 24" TYPE III TAPE (SOLID WHITE)
TEMPORARY IMPACT ATTENUATOR	EXISTING PAVEMENT MARKING	TEMPORARY PAVEMENT MARKING - LETTERS AND SYMBOLS - TYPE III TAPE
TEMPORARY SOIL RETENTION SYSTEM OR BRACED EXCAVATION	TEMPORARY PAVEMENT MARKING - LINE 4" TYPE III TAPE (SOLID WHITE)	TEMPORARY PAVEMENT MARKING - LINE 4" TYPE III TAPE (SOLID DOUBLE YELLOW)
DIRECTION OF TRAFFIC FLOW	TEMPORARY PAVEMENT MARKING - LINE 4" TYPE III TAPE (SOLID YELLOW)	TEMPORARY PAVEMENT MARKING - LINE 6" TYPE III TAPE (2' DASH 6' SKIP, WHITE)
TYPE III BARRICADE	TEMPORARY PAVEMENT MARKING - LINE 6" TYPE III TAPE (10' DASH 30' SKIP, WHITE)	TEMPORARY PAVEMENT MARKING - LINE 12" TYPE III TAPE (SOLID WHITE)
TYPE II BARRICADE OR DRUMS WITH STEADY BURN MONODIRECTIONAL LIGHT AT 25' SPACING	TEMPORARY PAVEMENT MARKING - LINE 6" TYPE III TAPE (SOLID, WHITE)	
SIGN		

MODEL: Default
 FILE NAME: p:\mecom\m-pw\hennley.com\AECOM_051\MA\Documents\60603202-Brush_College\006-CAD_GIS\910_CAD\03_SHEETS\10_LA\FECON\Construction_Stage\60603202_SHT_Staging\1_ML-06.dgn



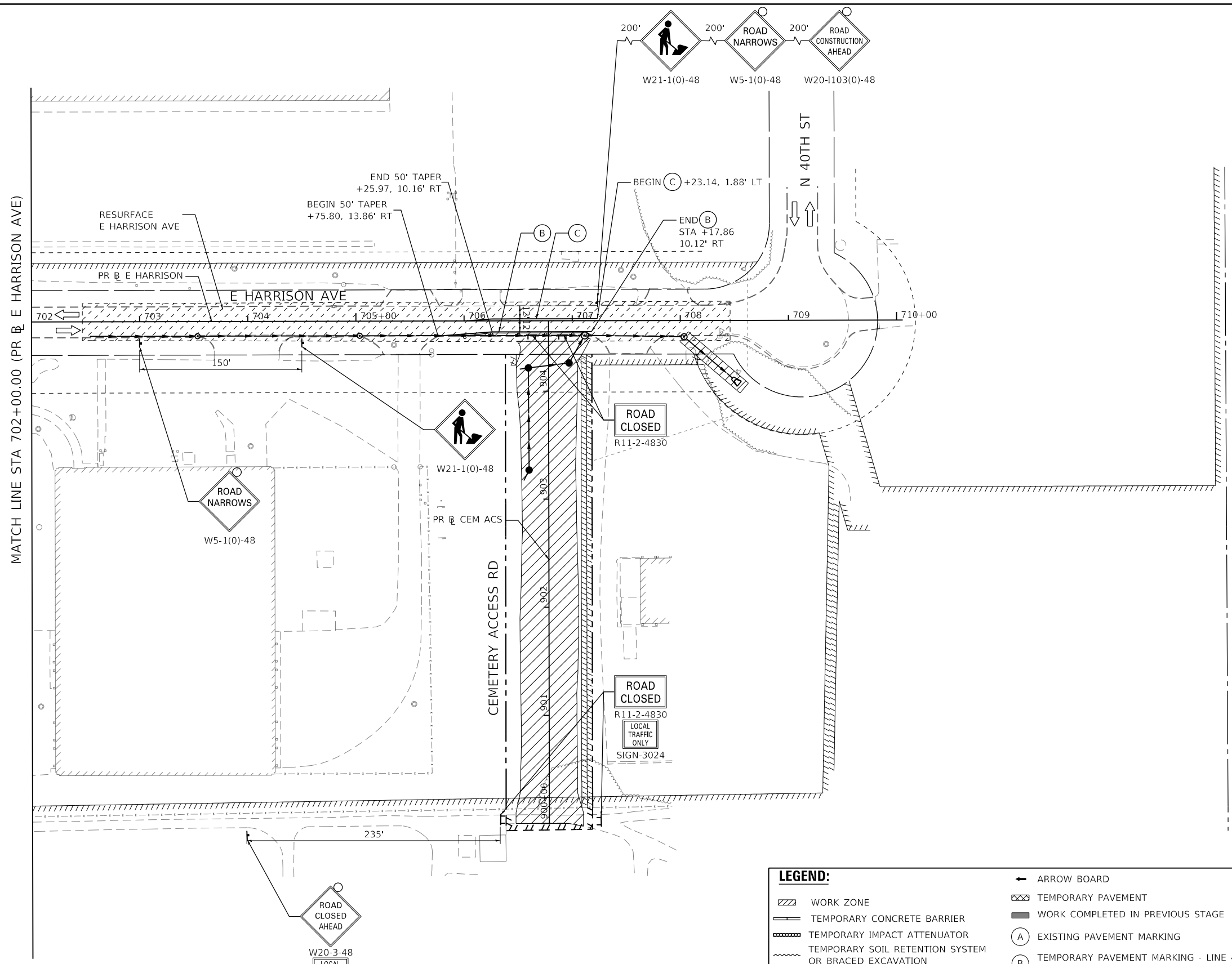
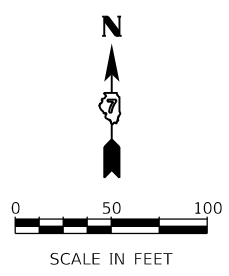
USER NAME = mawhinneyk	DESIGNED - MA	REVISED -
PLOT SCALE = 100,0001' / in.	DRAWN - MA	REVISED -
PLOT DATE = 2021-10-29	CHECKED - WBS	REVISED -
	DATE - 10/22/2021	REVISED -

**STATE OF ILLINOIS
DEPARTMENT OF TRANSPORTATION**

**SUGGESTED STAGES OF CONSTRUCTION AND TRAFFIC CONTROL PLAN
FARIES PARKWAY - STAGE 1**

SCALE: 1"=50' SHEET 6 OF 7 SHEETS STA. 220+00.00 TO STA. 234+00.00

F.A.U. RTE.	SECTION	COUNTY	TOTAL SHEETS	SHEET NO.
7448	09-00933-01-BR	MACON	1019	264
CONTRACT NO. 95893				
ILLINOIS FED. AID PROJECT				



LEGEND:	
	WORK ZONE
	TEMPORARY CONCRETE BARRIER
	TEMPORARY IMPACT ATTENUATOR
	TEMPORARY SOIL RETENTION SYSTEM OR BRACED EXCAVATION
	DIRECTION OF TRAFFIC FLOW
	TYPE III BARRICADE
	TYPE II BARRICADE OR DRUMS WITH STEADY BURN MONODIRECTIONAL LIGHT AT 25' SPACING
	SIGN
	ARROW BOARD
	TEMPORARY PAVEMENT
	WORK COMPLETED IN PREVIOUS STAGE
(A)	EXISTING PAVEMENT MARKING
(B)	TEMPORARY PAVEMENT MARKING - LINE 4" TYPE III TAPE (SOLID WHITE)
(C)	TEMPORARY PAVEMENT MARKING - LINE 4" TYPE III TAPE (SOLID YELLOW)
(D)	TEMPORARY PAVEMENT MARKING - LINE 6" TYPE III TAPE (10' DASH 30' SKIP, WHITE)
(E)	TEMPORARY PAVEMENT MARKING - LINE 6" TYPE III TAPE (SOLID, WHITE)
(F)	TEMPORARY PAVEMENT MARKING - LINE 12" TYPE III TAPE (SOLID YELLOW)
(G)	TEMPORARY PAVEMENT MARKING - LINE 24" TYPE III TAPE (SOLID WHITE)
(H)	TEMPORARY PAVEMENT MARKING - LETTERS AND SYMBOLS - TYPE III TAPE
(I)	TEMPORARY PAVEMENT MARKING - LINE 4" TYPE III TAPE (SOLID DOUBLE YELLOW)
(J)	TEMPORARY PAVEMENT MARKING - LINE 6" TYPE III TAPE (2' DASH 6' SKIP, WHITE)
(K)	TEMPORARY PAVEMENT MARKING - LINE 12" TYPE III TAPE (SOLID WHITE)

MODEL: Default
 FILE NAME: p:\aecom\m-pw\hennley.com\AECOM_051\MA\Documents\60603202-Brush\College\006-CAD GIS\910_CAD\03_SHEETS\101_AECOM\Construction\Staging\60603202_SHT_Staging\1_M1-C7.dgn

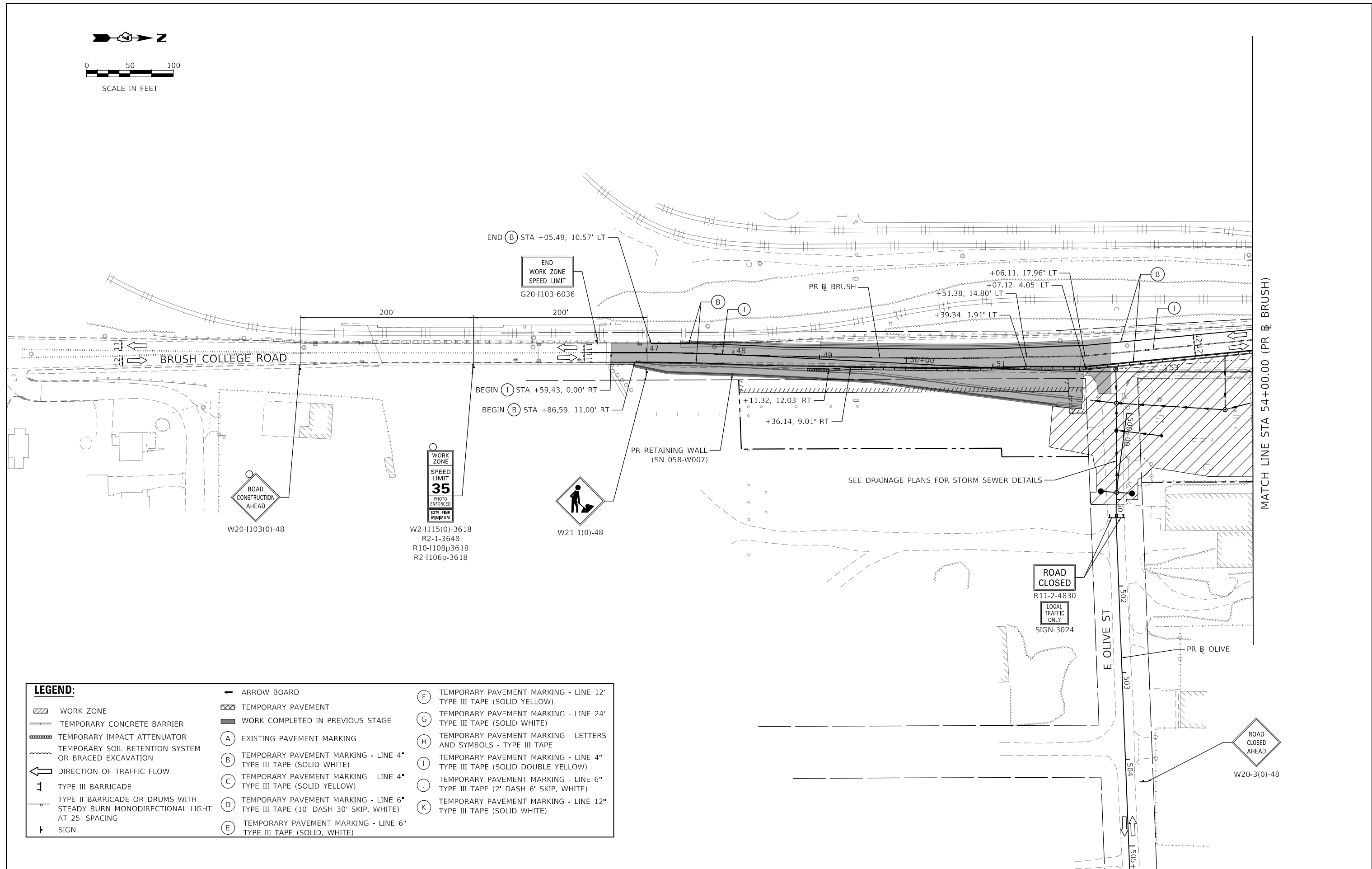
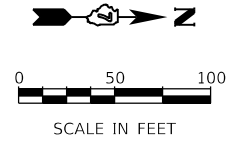


USER NAME = mawhinneyk	DESIGNED - MA	REVISED -
PLOT SCALE = 100,0001' / in.	DRAWN - MA	REVISED -
PLOT DATE = 2021-10-29	CHECKED - WBS	REVISED -
	DATE - 10/22/2021	REVISED -

**STATE OF ILLINOIS
DEPARTMENT OF TRANSPORTATION**

SUGGESTED STAGES OF CONSTRUCTION AND TRAFFIC CONTROL PLAN	
E HARRISON AVENUE (EAST LEG) - STAGE 1	
SCALE: 1"=50'	SHEET 7 OF 7 SHEETS STA. 702+00.00 TO STA. 710+05.68

F.A.U. RTE.	SECTION	COUNTY	TOTAL SHEETS	SHEET NO.
7448	09-00933-01-BR	MACON	1019	265
CONTRACT NO. 95893				
ILLINOIS FED. AID PROJECT				



LEGEND:			
	WORK ZONE		ARROW BOARD
	TEMPORARY CONCRETE BARRIER		TEMPORARY PAVEMENT
	TEMPORARY IMPACT ATTENUATOR		WORK COMPLETED IN PREVIOUS STAGE
	TEMPORARY SOIL RETENTION SYSTEM OR BRACED EXCAVATION		EXISTING PAVEMENT MARKING
	DIRECTION OF TRAFFIC FLOW		TEMPORARY PAVEMENT MARKING - LINE 4" TYPE III TAPE (SOLID WHITE)
	TYPE III BARRICADE		TEMPORARY PAVEMENT MARKING - LINE 4" TYPE III TAPE (SOLID YELLOW)
	TYPE II BARRICADE OR DRUMS WITH STEADY BURN MONODIRECTIONAL LIGHT AT 25' SPACING		TEMPORARY PAVEMENT MARKING - LINE 6" TYPE III TAPE (10' DASH 30' SKIP, WHITE)
	SIGN		TEMPORARY PAVEMENT MARKING - LINE 6" TYPE III TAPE (SOLID, WHITE)
	TEMPORARY PAVEMENT MARKING - LINE 12" TYPE III TAPE (SOLID YELLOW)		TEMPORARY PAVEMENT MARKING - LINE 24" TYPE III TAPE (SOLID WHITE)
	TEMPORARY PAVEMENT MARKING - LETTERS AND SYMBOLS - TYPE III TAPE		TEMPORARY PAVEMENT MARKING - LINE 4" TYPE III TAPE (SOLID DOUBLE YELLOW)
	TEMPORARY PAVEMENT MARKING - LINE 6" TYPE III TAPE (2' DASH 6' SKIP, WHITE)		TEMPORARY PAVEMENT MARKING - LINE 12" TYPE III TAPE (SOLID WHITE)

MODEL: Default
 FILE NAME: p:\mecom\m-pw\benley.com\AECOM_051\MA\Documents\60603202-Brush_College\006-CAD_GIS\010_CAD\013_SHEETS\10_LAECOM\Construction_Staging\06003202_SHT_Staging_2_ML-01.dgn



USER NAME = mawhinneyk	DESIGNED - MA	REVISED -
PLOT SCALE = 100,0001' / in.	DRAWN - MA	REVISED -
PLOT DATE = 2021-10-29	CHECKED - WBS	REVISED -
	DATE - 10/22/2021	REVISED -

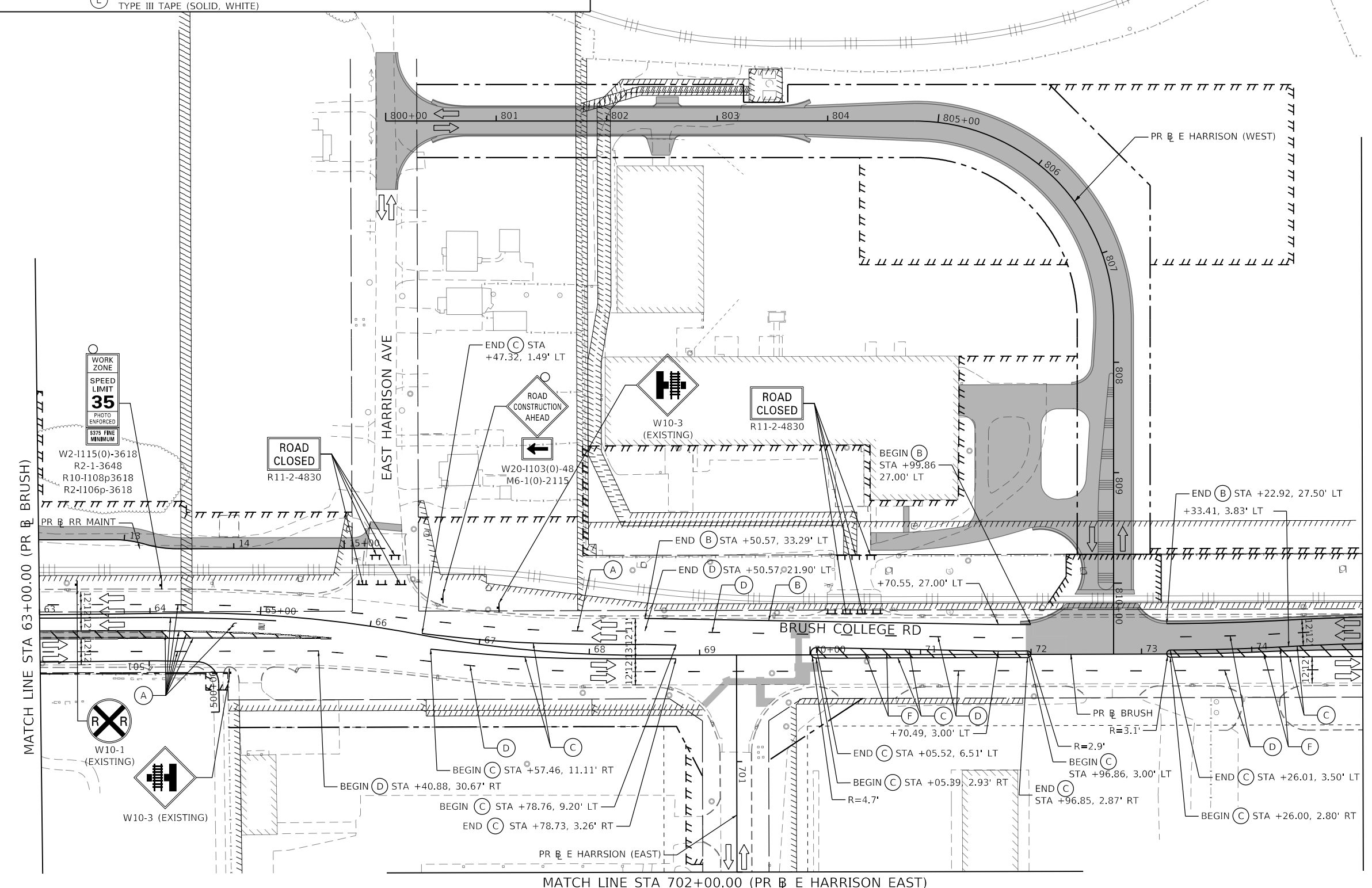
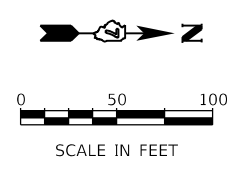
**STATE OF ILLINOIS
DEPARTMENT OF TRANSPORTATION**

SUGGESTED STAGES OF CONSTRUCTION AND TRAFFIC CONTROL PLAN		
BRUSH COLLEGE ROAD - STAGE 2		
SCALE: 1"=50'	SHEET 1 OF 7 SHEETS	STA. 46+37.42 TO STA. 54+00.00

F.A.U. RTE.	SECTION	COUNTY	TOTAL SHEETS	SHEET NO.
7448	09-00933-01-BR	MACON	1019	266
CONTRACT NO. 95893				
ILLINOIS FED. AID PROJECT				

LEGEND:

- WORK ZONE
- TEMPORARY CONCRETE BARRIER
- TEMPORARY IMPACT ATTENUATOR
- TEMPORARY SOIL RETENTION SYSTEM OR BRACED EXCAVATION
- DIRECTION OF TRAFFIC FLOW
- TYPE III BARRICADE
- TYPE II BARRICADE OR DRUMS WITH STEADY BURN MONODIRECTIONAL LIGHT AT 25' SPACING
- SIGN
- ARROW BOARD
- TEMPORARY PAVEMENT
- WORK COMPLETED IN PREVIOUS STAGE
- (A) EXISTING PAVEMENT MARKING
- (B) TEMPORARY PAVEMENT MARKING - LINE 4" TYPE III TAPE (SOLID WHITE)
- (C) TEMPORARY PAVEMENT MARKING - LINE 4" TYPE III TAPE (SOLID YELLOW)
- (D) TEMPORARY PAVEMENT MARKING - LINE 6" TYPE III TAPE (10" DASH 30' SKIP, WHITE)
- (E) TEMPORARY PAVEMENT MARKING - LINE 6" TYPE III TAPE (SOLID, WHITE)
- (F) TEMPORARY PAVEMENT MARKING - LINE 12" TYPE III TAPE (SOLID YELLOW)
- (G) TEMPORARY PAVEMENT MARKING - LINE 24" TYPE III TAPE (SOLID WHITE)
- (H) TEMPORARY PAVEMENT MARKING - LETTERS AND SYMBOLS - TYPE III TAPE
- (I) TEMPORARY PAVEMENT MARKING - LINE 4" TYPE III TAPE (SOLID DOUBLE YELLOW)
- (J) TEMPORARY PAVEMENT MARKING - LINE 6" TYPE III TAPE (2' DASH 6' SKIP, WHITE)
- (K) TEMPORARY PAVEMENT MARKING - LINE 12" TYPE III TAPE (SOLID WHITE)



MODEL: Default
 FILE NAME: p:\mecom\m-pw\hennley.com\AECOM_0516_MA\Documents\60603202-Brush_College\00-CAD GIS\910_CAD\03_SHEETS\10_LAECOM\Construction Staging\60603202_SHT_Staging_2_ML-C2.dgn
 345 EAST ASH AVENUE
 DECATUR, IL 62536
 PHONE: (217) 775-6065



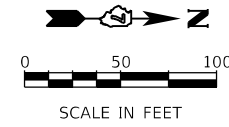
USER NAME = mawhinnyk	DESIGNED - MA	REVISED -
PLOT SCALE = 100,0001' / in.	DRAWN - MA	REVISED -
PLOT DATE = 2021-10-29	CHECKED - WBS	REVISED -
	DATE - 10/22/2021	REVISED -

**STATE OF ILLINOIS
 DEPARTMENT OF TRANSPORTATION**

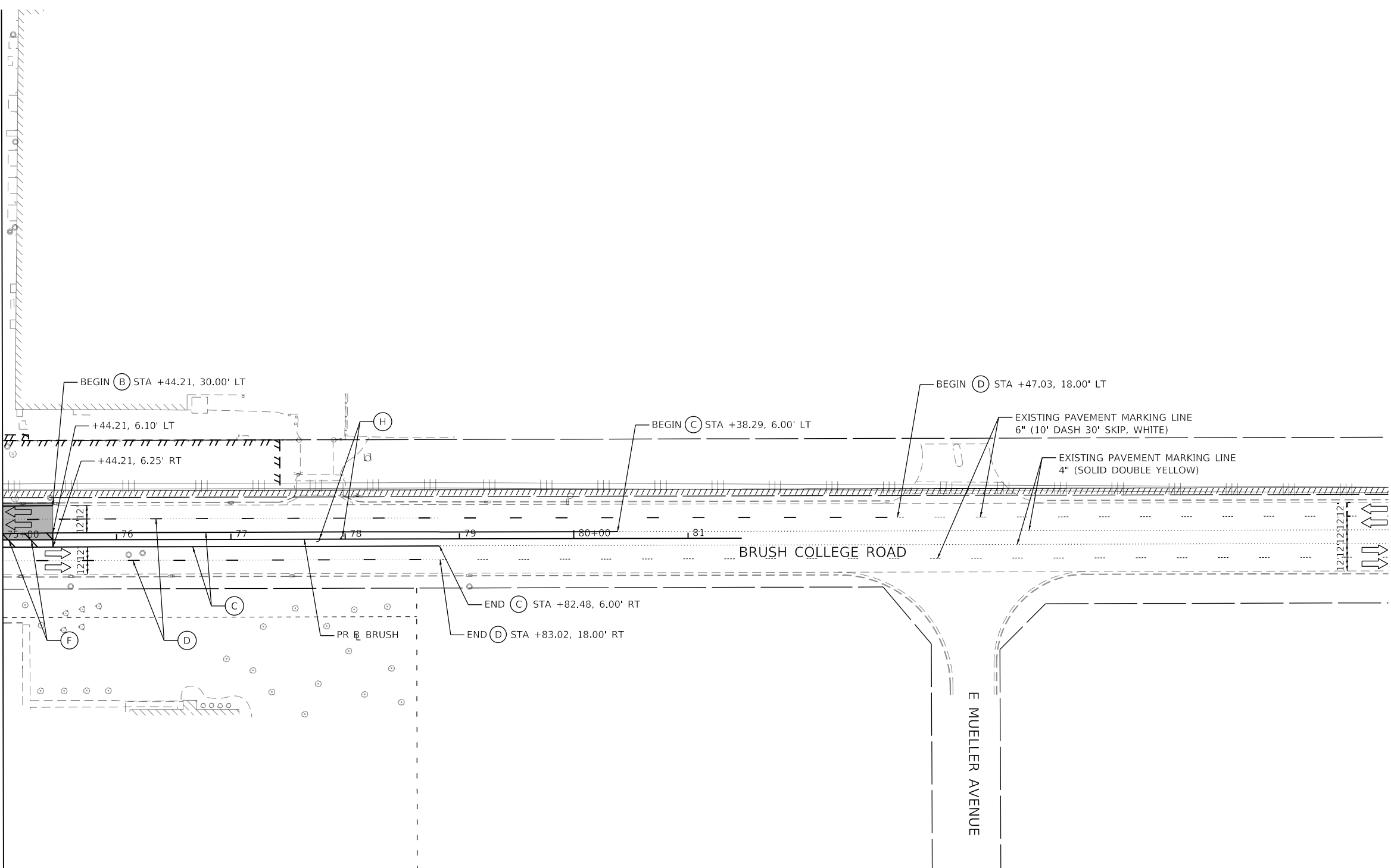
**SUGGESTED STAGES OF CONSTRUCTION AND TRAFFIC CONTROL PLAN
 BRUSH COLLEGE ROAD - STAGE 2**

SCALE: 1"=50' SHEET 2 OF 7 SHEETS STA. 63+00.00 TO STA. 75+00.00

F.A.U. RTE.	SECTION	COUNTY	TOTAL SHEETS	SHEET NO.
7448	09-00933-01-BR	MACON	1019	267
CONTRACT NO. 95893				
ILLINOIS FED. AID PROJECT				



MATCH LINE STA 75+00.00 (PR BRUSH)



LEGEND:	
	WORK ZONE
	TEMPORARY CONCRETE BARRIER
	TEMPORARY IMPACT ATTENUATOR
	TEMPORARY SOIL RETENTION SYSTEM OR BRACED EXCAVATION
	DIRECTION OF TRAFFIC FLOW
	TYPE III BARRICADE
	TYPE II BARRICADE OR DRUMS WITH STEADY BURN MONODIRECTIONAL LIGHT AT 25' SPACING
	SIGN
	ARROW BOARD
	TEMPORARY PAVEMENT
	WORK COMPLETED IN PREVIOUS STAGE
(A)	EXISTING PAVEMENT MARKING
(B)	TEMPORARY PAVEMENT MARKING - LINE 4" TYPE III TAPE (SOLID WHITE)
(C)	TEMPORARY PAVEMENT MARKING - LINE 4" TYPE III TAPE (SOLID YELLOW)
(D)	TEMPORARY PAVEMENT MARKING - LINE 6" TYPE III TAPE (10' DASH 30' SKIP, WHITE)
(E)	TEMPORARY PAVEMENT MARKING - LINE 6" TYPE III TAPE (SOLID, WHITE)
(F)	TEMPORARY PAVEMENT MARKING - LINE 12" TYPE III TAPE (SOLID YELLOW)
(G)	TEMPORARY PAVEMENT MARKING - LINE 24" TYPE III TAPE (SOLID WHITE)
(H)	TEMPORARY PAVEMENT MARKING - LETTERS AND SYMBOLS - TYPE III TAPE
(I)	TEMPORARY PAVEMENT MARKING - LINE 4" TYPE III TAPE (SOLID DOUBLE YELLOW)
(J)	TEMPORARY PAVEMENT MARKING - LINE 6" TYPE III TAPE (2' DASH 6' SKIP, WHITE)
(K)	TEMPORARY PAVEMENT MARKING - LINE 12" TYPE III TAPE (SOLID WHITE)

MODEL: Default
FILE NAME: p:\mecom\m-pw\beniley.com\AECOM_0516_MA\Documents\60603202-Brush_College\006-CAD_GIS\910_CAD\01_SHEETS\01_L\AECOM\Construction_Stage\60603202_SHT_Stage\mg_2_ML-03.dgn

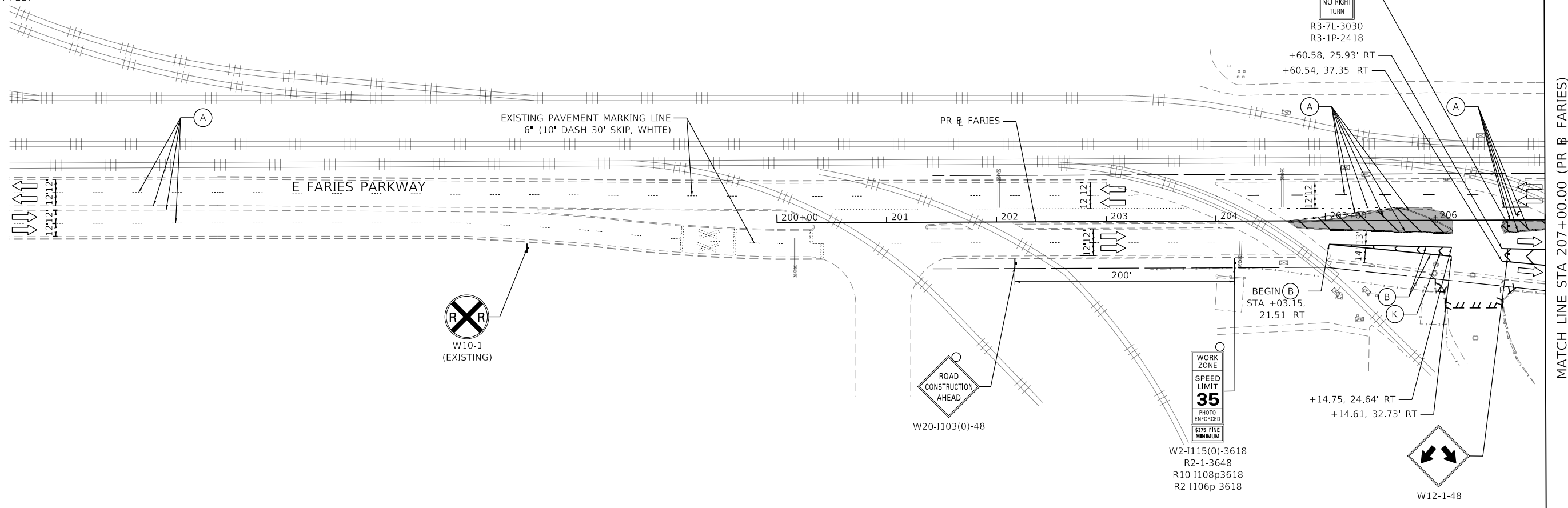
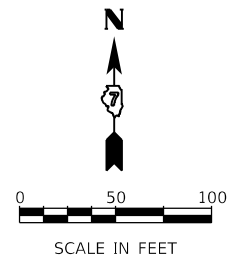


USER NAME = mawhinneyk	DESIGNED - MA	REVISED -
PLOT SCALE = 100,0000' / in.	DRAWN - MA	REVISED -
PLOT DATE = 2021-10-29	CHECKED - WBS	REVISED -
	DATE - 10/22/2021	REVISED -

**STATE OF ILLINOIS
DEPARTMENT OF TRANSPORTATION**

SUGGESTED STAGES OF CONSTRUCTION AND TRAFFIC CONTROL PLAN			
BRUSH COLLEGE ROAD - STAGE 2			
SCALE: 1"=50'	SHEET 3 OF 7 SHEETS	STA. 75+00.00 TO STA. 81+46.65	

F.A.U. RTE.	SECTION	COUNTY	TOTAL SHEETS	SHEET NO.
7448	09-00933-01-BR	MACON	1019	268
CONTRACT NO. 95893				
ILLINOIS FED. AID PROJECT				



LEGEND:			
	WORK ZONE		ARROW BOARD
	TEMPORARY CONCRETE BARRIER		TEMPORARY PAVEMENT
	TEMPORARY IMPACT ATTENUATOR		WORK COMPLETED IN PREVIOUS STAGE
	TEMPORARY SOIL RETENTION SYSTEM OR BRACED EXCAVATION	(A)	EXISTING PAVEMENT MARKING
	DIRECTION OF TRAFFIC FLOW	(B)	TEMPORARY PAVEMENT MARKING - LINE 4" TYPE III TAPE (SOLID WHITE)
	TYPE III BARRICADE	(C)	TEMPORARY PAVEMENT MARKING - LINE 4" TYPE III TAPE (SOLID YELLOW)
	TYPE II BARRICADE OR DRUMS WITH STEADY BURN MONODIRECTIONAL LIGHT AT 25' SPACING	(D)	TEMPORARY PAVEMENT MARKING - LINE 6" TYPE III TAPE (10' DASH 30' SKIP, WHITE)
	SIGN	(E)	TEMPORARY PAVEMENT MARKING - LINE 6" TYPE III TAPE (SOLID, WHITE)
		(F)	TEMPORARY PAVEMENT MARKING - LINE 12" TYPE III TAPE (SOLID YELLOW)
		(G)	TEMPORARY PAVEMENT MARKING - LINE 24" TYPE III TAPE (SOLID WHITE)
		(H)	TEMPORARY PAVEMENT MARKING - LETTERS AND SYMBOLS - TYPE III TAPE
		(I)	TEMPORARY PAVEMENT MARKING - LINE 4" TYPE III TAPE (SOLID DOUBLE YELLOW)
		(J)	TEMPORARY PAVEMENT MARKING - LINE 6" TYPE III TAPE (2' DASH 6' SKIP, WHITE)
		(K)	TEMPORARY PAVEMENT MARKING - LINE 12" TYPE III TAPE (SOLID WHITE)

MODEL: Default
 FILE NAME: p:\mecom\m-pw\hennley.com\AECOM_0516_MIA\Documents\60603202-Brush\College\006-CAD GIS\010_CAD\01_SHEETS\01_LAECOM\Construction Staging\60603202_SHT_Staging_2_ML-04.dgn

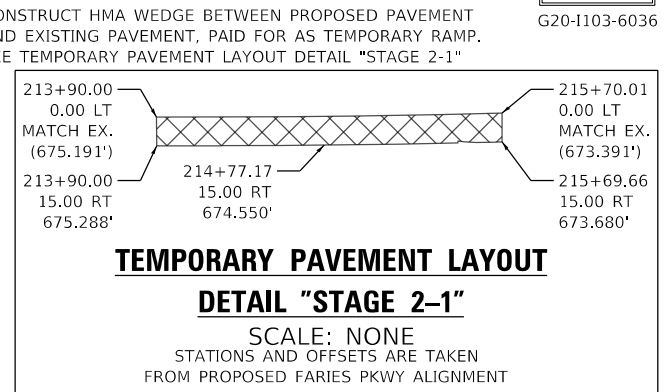
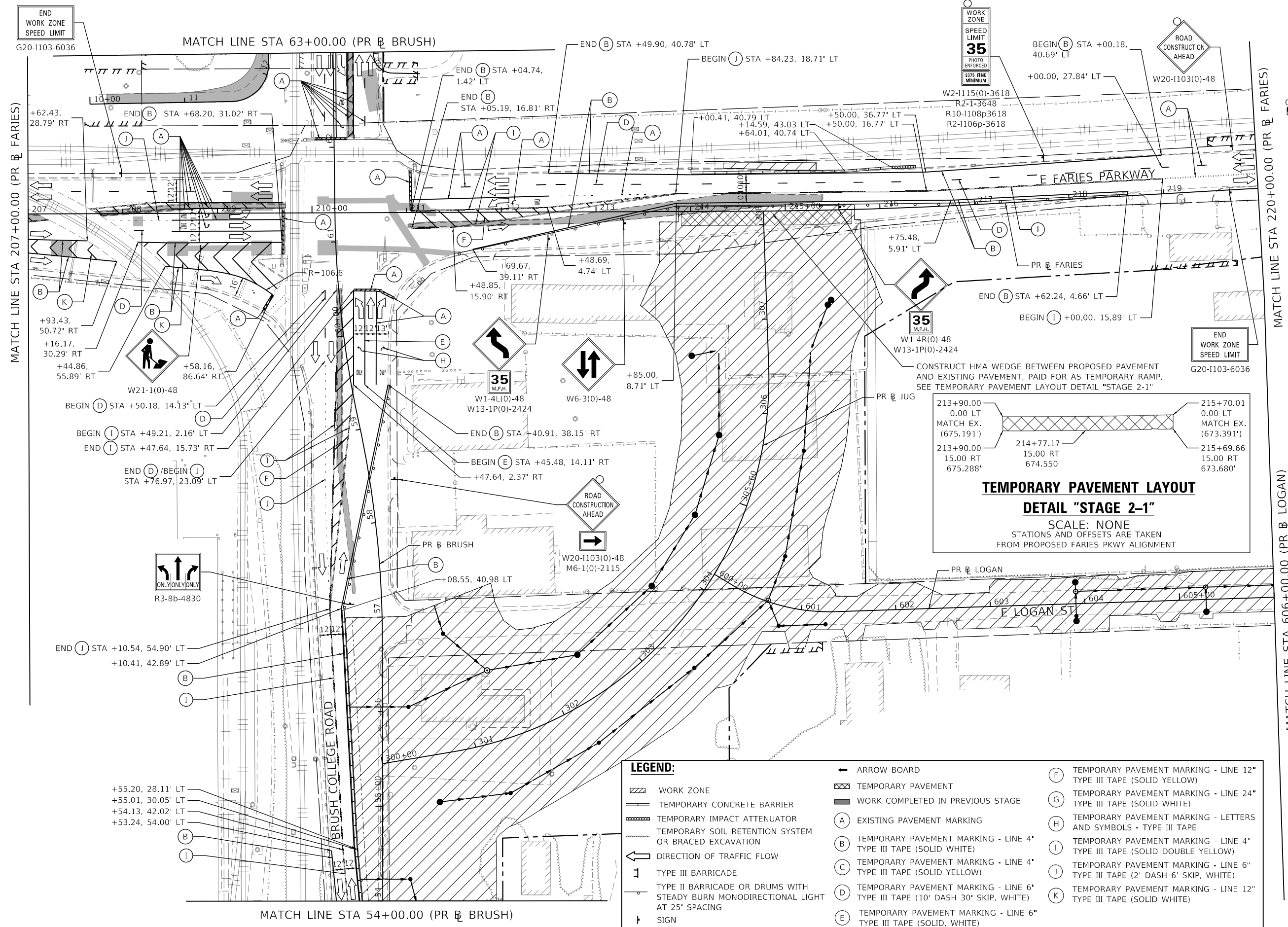


USER NAME = mawhinneyk	DESIGNED - MA	REVISED -
DRAWN - MA	REVISIONS -	
PLOT SCALE = 100,0000' / in.	CHECKED - WBS	REVISED -
PLOT DATE = 2021-10-29	DATE - 10/22/2021	REVISED -

**STATE OF ILLINOIS
 DEPARTMENT OF TRANSPORTATION**

SUGGESTED STAGES OF CONSTRUCTION AND TRAFFIC CONTROL PLAN		
FARIES PARKWAY - STAGE 2		
SCALE: 1"=50'	SHEET 4 OF 7 SHEETS	STA. 200+00.00 TO STA. 207+00.00

F.A.U. RTE.	SECTION	COUNTY	TOTAL SHEETS	SHEET NO.
7448	09-00933-01-BR	MACON	1019	269
CONTRACT NO. 95893				
ILLINOIS FED. AID PROJECT				



LEGEND:

WORK ZONE	ARROW BOARD	TYPE III BARRICADE	(F) TEMPORARY PAVEMENT MARKING - LINE 12" TYPE III TAPE (SOLID YELLOW)
TEMPORARY CONCRETE BARRIER	TEMPORARY PAVEMENT	TYPE II BARRICADE OR DRUMS WITH STEADY BURN MONODIRECTIONAL LIGHT AT 25' SPACING	(G) TEMPORARY PAVEMENT MARKING - LINE 24" TYPE III TAPE (SOLID WHITE)
TEMPORARY IMPACT ATTENUATOR	WORK COMPLETED IN PREVIOUS STAGE	DIRECTION OF TRAFFIC FLOW	(H) TEMPORARY PAVEMENT MARKING - LETTERS AND SYMBOLS - TYPE III TAPE
TEMPORARY SOIL RETENTION SYSTEM OR BRACED EXCAVATION	(A) EXISTING PAVEMENT MARKING	TYPE III BARRICADE	(I) TEMPORARY PAVEMENT MARKING - LINE 4" TYPE III TAPE (SOLID DOUBLE YELLOW)
SIGN	(B) TEMPORARY PAVEMENT MARKING - LINE 4" TYPE III TAPE (SOLID WHITE)	TYPE II BARRICADE OR DRUMS WITH STEADY BURN MONODIRECTIONAL LIGHT AT 25' SPACING	(J) TEMPORARY PAVEMENT MARKING - LINE 6" TYPE III TAPE (2' DASH 6' SKIP, WHITE)
	(C) TEMPORARY PAVEMENT MARKING - LINE 4" TYPE III TAPE (SOLID YELLOW)		(K) TEMPORARY PAVEMENT MARKING - LINE 12" TYPE III TAPE (SOLID WHITE)
	(D) TEMPORARY PAVEMENT MARKING - LINE 6" TYPE III TAPE (10' DASH 30' SKIP, WHITE)		
	(E) TEMPORARY PAVEMENT MARKING - LINE 6" TYPE III TAPE (SOLID, WHITE)		

MODEL: Default
 FILE NAME: p:\aecom\m-pw-bentley.com\AECOM_051\MA\Documents\60603202-Brush_College\00-CAD-GIS\10_CAD\03_SHEETS\10_LA\AECOM\Construction\Staging\60603202_SHT_Staging_2_ML-05.dgn

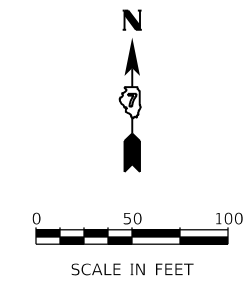


USER NAME = mawhinneyk	DESIGNED - MA	REVISED -
PLOT SCALE = 100,0000' / in.	DRAWN - MA	REVISED -
PLOT DATE = 2021-10-29	CHECKED - WBS	REVISED -
	DATE - 10/22/2021	REVISED -

**STATE OF ILLINOIS
DEPARTMENT OF TRANSPORTATION**

SUGGESTED STAGES OF CONSTRUCTION AND TRAFFIC CONTROL PLAN		
FARIES PARKWAY - STAGE 2		
SCALE: 1"=50'	SHEET 5 OF 7 SHEETS	STA. 207+00.00 TO STA. 220+00.00

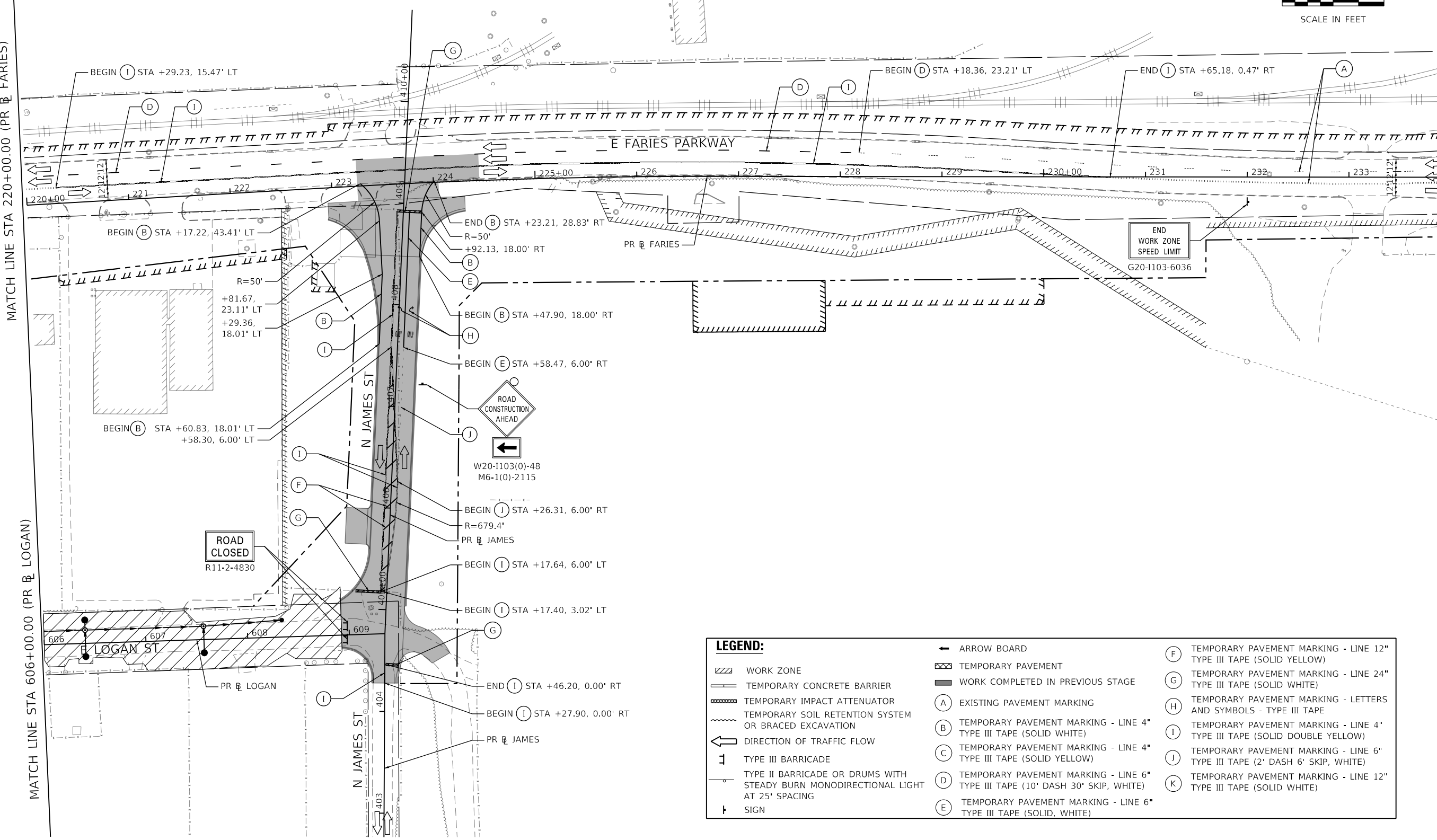
F.A.U. RTE.	SECTION	COUNTY	TOTAL SHEETS	SHEET NO.
7448	09-00933-01-BR	MACON	1019	270
CONTRACT NO. 95893				
ILLINOIS FED. AID PROJECT				



MATCH LINE STA 220+00.00 (PR B FARIES)

MATCH LINE STA 606+00.00 (PR B LOGAN)

MATCH LINE STA 234+00.00 (PR B FARIES)



LEGEND:			
	WORK ZONE		ARROW BOARD
	TEMPORARY CONCRETE BARRIER		TEMPORARY PAVEMENT
	TEMPORARY IMPACT ATTENUATOR		WORK COMPLETED IN PREVIOUS STAGE
	TEMPORARY SOIL RETENTION SYSTEM OR BRACED EXCAVATION		EXISTING PAVEMENT MARKING
	DIRECTION OF TRAFFIC FLOW		TEMPORARY PAVEMENT MARKING - LINE 4" TYPE III TAPE (SOLID WHITE)
	TYPE III BARRICADE		TEMPORARY PAVEMENT MARKING - LINE 4" TYPE III TAPE (SOLID YELLOW)
	TYPE II BARRICADE OR DRUMS WITH STEADY BURN MONODIRECTIONAL LIGHT AT 25' SPACING		TEMPORARY PAVEMENT MARKING - LINE 6" TYPE III TAPE (10' DASH 30' SKIP, WHITE)
	SIGN		TEMPORARY PAVEMENT MARKING - LINE 6" TYPE III TAPE (SOLID, WHITE)
			TEMPORARY PAVEMENT MARKING - LINE 12" TYPE III TAPE (SOLID YELLOW)
			TEMPORARY PAVEMENT MARKING - LINE 24" TYPE III TAPE (SOLID WHITE)
			TEMPORARY PAVEMENT MARKING - LETTERS AND SYMBOLS - TYPE III TAPE
			TEMPORARY PAVEMENT MARKING - LINE 4" TYPE III TAPE (SOLID DOUBLE YELLOW)
			TEMPORARY PAVEMENT MARKING - LINE 6" TYPE III TAPE (2' DASH 6' SKIP, WHITE)
			TEMPORARY PAVEMENT MARKING - LINE 12" TYPE III TAPE (SOLID WHITE)

MODEL: Default
 FILE NAME: p:\mecom\m-pw\benley.com\AECOM_0516_MA\Documents\60603202-Brush_College\006-CAD GIS\910_CAD\03_SHEETS\10_LAECOM\Construction Staging\60603202_SHT_Staging_2_ML-06.dgn

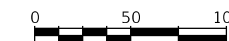


USER NAME = mawhinneyk	DESIGNED - MA	REVISED -
DRAWN - MA	REVISED -	
PLOT SCALE = 100.0000' / in.	CHECKED - WBS	REVISED -
PLOT DATE = 2021-10-29	DATE - 10/22/2021	REVISED -

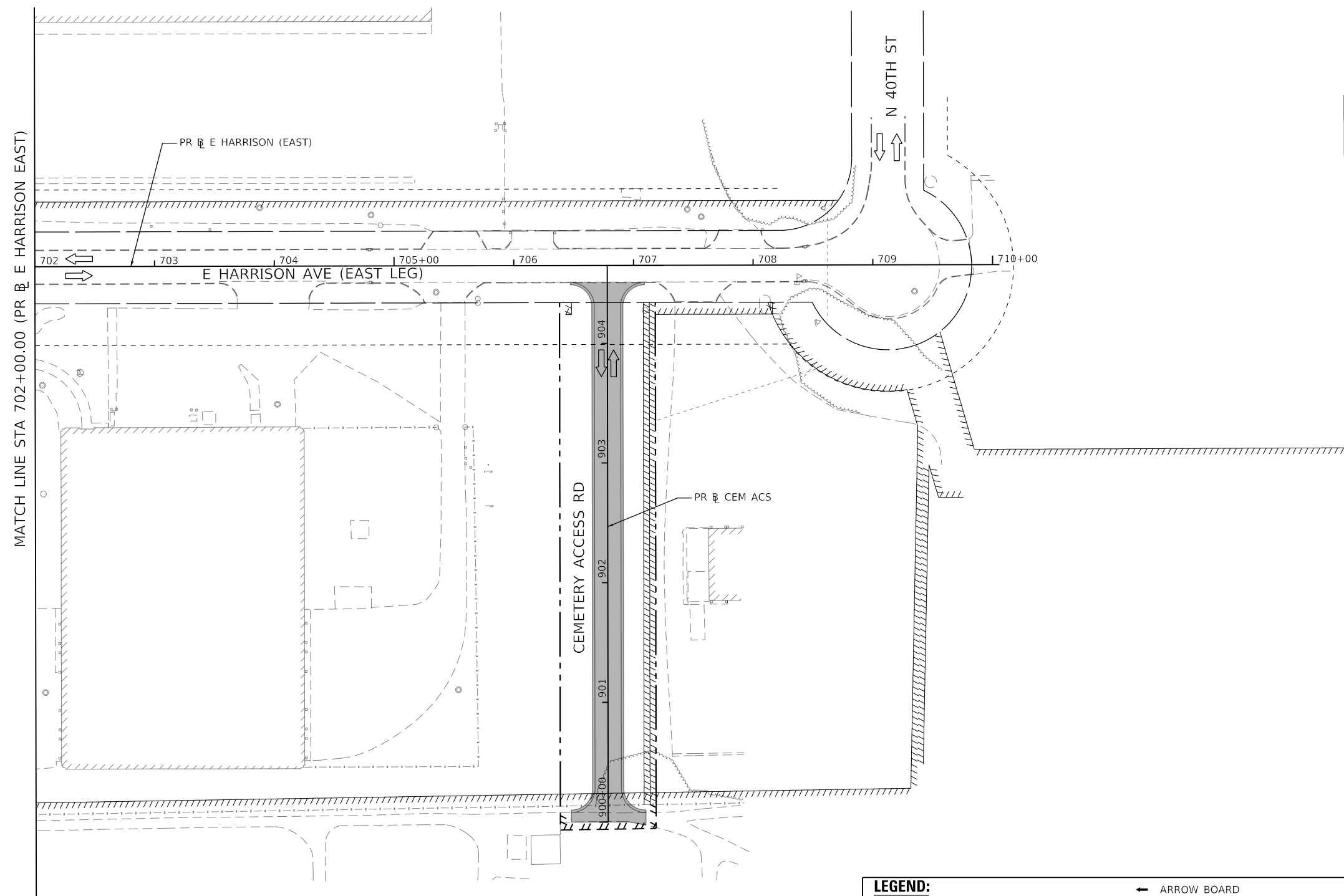
STATE OF ILLINOIS
 DEPARTMENT OF TRANSPORTATION

SUGGESTED STAGES OF CONSTRUCTION AND TRAFFIC CONTROL PLAN		
FARIES PARKWAY - STAGE 2		
SCALE: 1"=50'	SHEET 6 OF 7 SHEETS	STA. 220+00.00 TO STA. 234+00.00

F.A.U. RTE.	SECTION	COUNTY	TOTAL SHEETS	SHEET NO.
7448	09-00933-01-BR	MACON	1019	271
CONTRACT NO. 95893				
ILLINOIS FED. AID PROJECT				



SCALE IN FEET



LEGEND:			
	WORK ZONE		ARROW BOARD
	TEMPORARY CONCRETE BARRIER		TEMPORARY PAVEMENT
	TEMPORARY IMPACT ATTENUATOR		WORK COMPLETED IN PREVIOUS STAGE
	TEMPORARY SOIL RETENTION SYSTEM OR BRACED EXCAVATION	(A)	EXISTING PAVEMENT MARKING
	DIRECTION OF TRAFFIC FLOW	(B)	TEMPORARY PAVEMENT MARKING - LINE 4" TYPE III TAPE (SOLID WHITE)
	TYPE III BARRICADE	(C)	TEMPORARY PAVEMENT MARKING - LINE 4" TYPE III TAPE (SOLID YELLOW)
	TYPE II BARRICADE OR DRUMS WITH STEADY BURN MONODIRECTIONAL LIGHT AT 25' SPACING	(D)	TEMPORARY PAVEMENT MARKING - LINE 6" TYPE III TAPE (10' DASH 30' SKIP, WHITE)
	SIGN	(E)	TEMPORARY PAVEMENT MARKING - LINE 6" TYPE III TAPE (SOLID, WHITE)
(F)	TEMPORARY PAVEMENT MARKING - LINE 12" TYPE III TAPE (SOLID YELLOW)	(H)	TEMPORARY PAVEMENT MARKING - LETTERS AND SYMBOLS - TYPE III TAPE
(G)	TEMPORARY PAVEMENT MARKING - LINE 24" TYPE III TAPE (SOLID WHITE)	(I)	TEMPORARY PAVEMENT MARKING - LINE 4" TYPE III TAPE (SOLID DOUBLE YELLOW)
(J)	TEMPORARY PAVEMENT MARKING - LINE 6" TYPE III TAPE (2' DASH 6' SKIP, WHITE)	(K)	TEMPORARY PAVEMENT MARKING - LINE 12" TYPE III TAPE (SOLID WHITE)

MODEL: Default
 FILE NAME: p:\aecom\m-pw\hennley.com\AECOM_0516_MA\Documents\60603202-Brush College\006-CAD GIS\910_CAD\01_SHEETS\01_AECOM\Construction Staging\60603202_SHT_Staging_2_ML-07.dgn

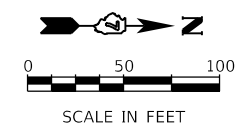


USER NAME = mawhinneyk	DESIGNED - MA	REVISED -
PLOT SCALE = 100,0000' / in.	DRAWN - MA	REVISED -
PLOT DATE = 2021-10-29	CHECKED - WBS	REVISED -
	DATE - 10/22/2021	REVISED -

**STATE OF ILLINOIS
 DEPARTMENT OF TRANSPORTATION**

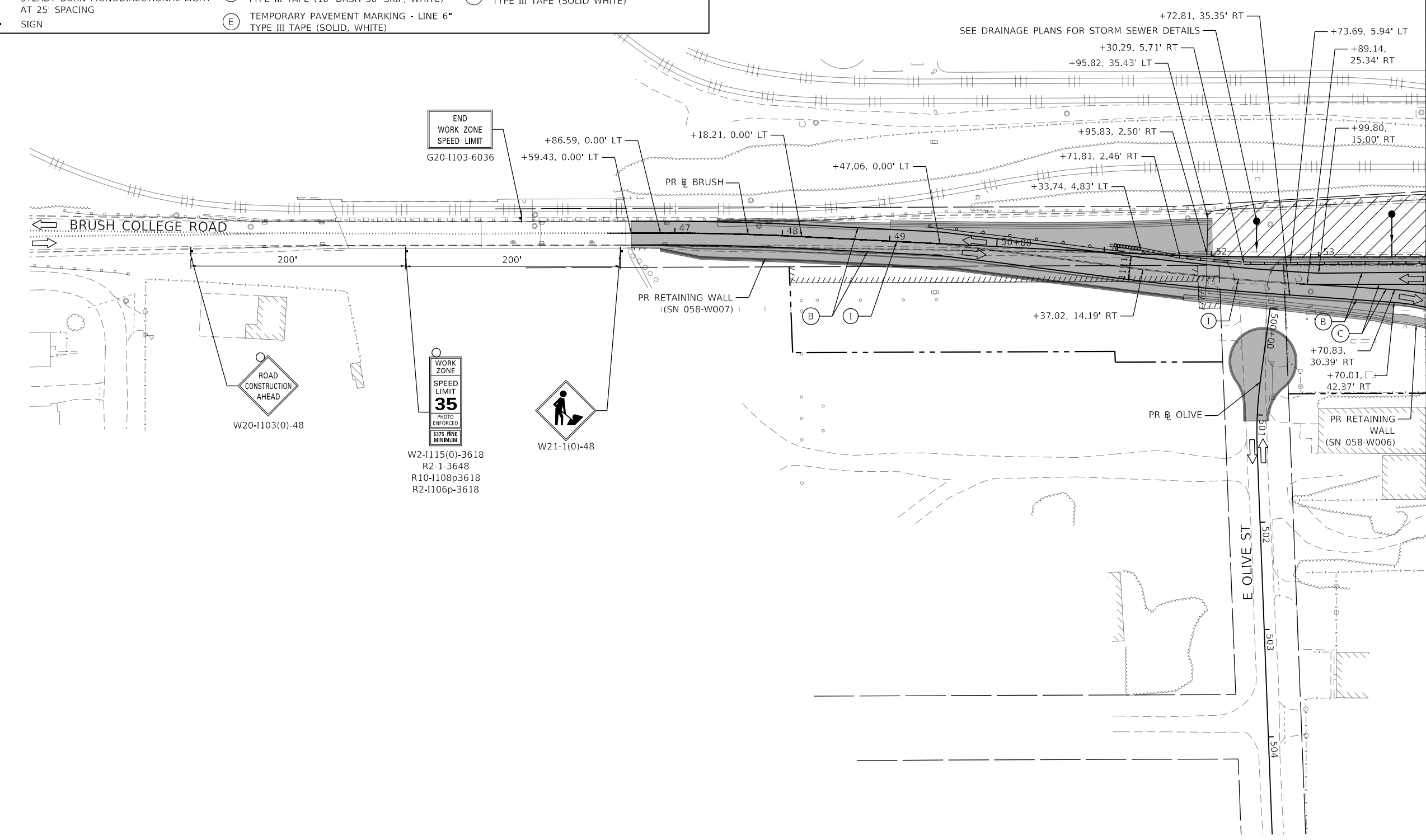
SUGGESTED STAGES OF CONSTRUCTION AND TRAFFIC CONTROL PLAN E HARRISON AVENUE (EAST LEG) - STAGE 2			
SCALE: 1"=50'	SHEET 7 OF 7 SHEETS	STA. 702+00.00 TO STA. 710+05.68	

F.A.U. RTE.	SECTION	COUNTY	TOTAL SHEETS	SHEET NO.
7448	09-00933-01-BR	MACON	1019	272
CONTRACT NO. 95893				
		ILLINOIS	FED. AID PROJECT	



LEGEND:

	WORK ZONE		ARROW BOARD		TEMPORARY PAVEMENT MARKING - LINE 12" TYPE III TAPE (SOLID YELLOW)
	TEMPORARY CONCRETE BARRIER		TEMPORARY PAVEMENT		TEMPORARY PAVEMENT MARKING - LINE 24" TYPE III TAPE (SOLID WHITE)
	TEMPORARY IMPACT ATTENUATOR		WORK COMPLETED IN PREVIOUS STAGE		TEMPORARY PAVEMENT MARKING - LETTERS AND SYMBOLS - TYPE III TAPE
	TEMPORARY SOIL RETENTION SYSTEM OR BRACED EXCAVATION		EXISTING PAVEMENT MARKING		TEMPORARY PAVEMENT MARKING - LINE 4" TYPE III TAPE (SOLID WHITE)
	DIRECTION OF TRAFFIC FLOW		TEMPORARY PAVEMENT MARKING - LINE 4" TYPE III TAPE (SOLID YELLOW)		TEMPORARY PAVEMENT MARKING - LINE 4" TYPE III TAPE (SOLID DOUBLE YELLOW)
	TYPE III BARRICADE		TEMPORARY PAVEMENT MARKING - LINE 6" TYPE III TAPE (10' DASH 30' SKIP, WHITE)		TEMPORARY PAVEMENT MARKING - LINE 6" TYPE III TAPE (2' DASH 6' SKIP, WHITE)
	TYPE II BARRICADE OR DRUMS WITH STEADY BURN MONODIRECTIONAL LIGHT AT 25' SPACING		TEMPORARY PAVEMENT MARKING - LINE 6" TYPE III TAPE (SOLID, WHITE)		TEMPORARY PAVEMENT MARKING - LINE 12" TYPE III TAPE (SOLID WHITE)
	SIGN				



MODEL: Default
 FILE NAME: p:\mecom\m-pw\hennley.com\AECOM_0516_MA\Documents\60603202-Brush_College\0906-CAD_GIS\910_CAD\03_SHEETS\10_LAECOM\Construction_Stage\60603202_SHT_Stage\910_ML-01.dgn



USER NAME = mawhinneyk	DESIGNED - MA	REVISED -
PLOT SCALE = 100,0000' / in.	DRAWN - MA	REVISED -
PLOT DATE = 2021-10-29	CHECKED - WBS	REVISED -
	DATE - 10/22/2021	REVISED -

**STATE OF ILLINOIS
 DEPARTMENT OF TRANSPORTATION**

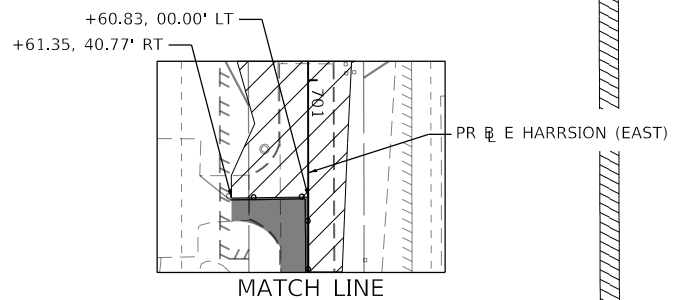
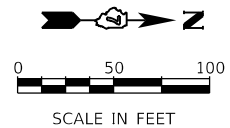
**SUGGESTED STAGES OF CONSTRUCTION AND TRAFFIC CONTROL PLAN
 BRUSH COLLEGE ROAD - STAGE 3**

SCALE: 1"=50' SHEET 1 OF 8 SHEETS STA. 46+37.42 TO STA. 54+00.00

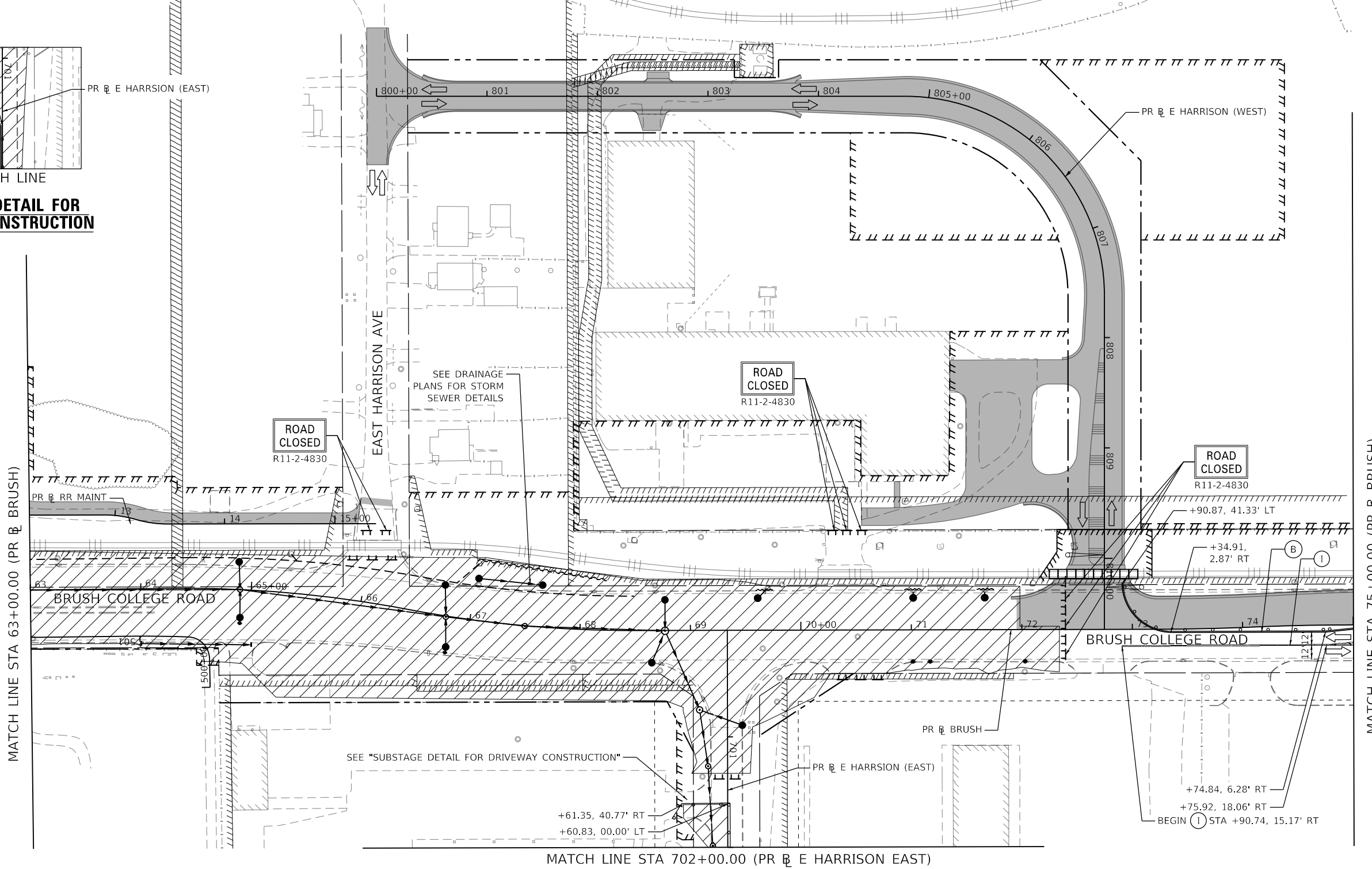
F.A.U. RTE.	SECTION	COUNTY	TOTAL SHEETS	SHEET NO.
7448	09-00933-01-BR	MACON	1019	273
CONTRACT NO. 95893				
ILLINOIS FED. AID PROJECT				

LEGEND:

- WORK ZONE
- TEMPORARY CONCRETE BARRIER
- TEMPORARY IMPACT ATTENUATOR
- TEMPORARY SOIL RETENTION SYSTEM OR BRACED EXCAVATION
- DIRECTION OF TRAFFIC FLOW
- TYPE III BARRICADE
- TYPE II BARRICADE OR DRUMS WITH STEADY BURN MONODIRECTIONAL LIGHT AT 25' SPACING
- SIGN
- ARROW BOARD
- TEMPORARY PAVEMENT
- WORK COMPLETED IN PREVIOUS STAGE
- (A) EXISTING PAVEMENT MARKING
- (B) TEMPORARY PAVEMENT MARKING - LINE 4" TYPE III TAPE (SOLID WHITE)
- (C) TEMPORARY PAVEMENT MARKING - LINE 4" TYPE III TAPE (SOLID YELLOW)
- (D) TEMPORARY PAVEMENT MARKING - LINE 6" TYPE III TAPE (10' DASH 30' SKIP, WHITE)
- (E) TEMPORARY PAVEMENT MARKING - LINE 6" TYPE III TAPE (SOLID, WHITE)
- (F) TEMPORARY PAVEMENT MARKING - LINE 12" TYPE III TAPE (SOLID YELLOW)
- (G) TEMPORARY PAVEMENT MARKING - LINE 24" TYPE III TAPE (SOLID WHITE)
- (H) TEMPORARY PAVEMENT MARKING - LETTERS AND SYMBOLS - TYPE III TAPE
- (I) TEMPORARY PAVEMENT MARKING - LINE 4" TYPE III TAPE (SOLID DOUBLE YELLOW)
- (J) TEMPORARY PAVEMENT MARKING - LINE 6" TYPE III TAPE (2' DASH 6' SKIP, WHITE)
- (K) TEMPORARY PAVEMENT MARKING - LINE 12" TYPE III TAPE (SOLID WHITE)



SUBSTAGE DETAIL FOR DRIVEWAY CONSTRUCTION



MODEL: Default
 FILE NAME: p:\aecom\m-pw\hennley.com\AECOM_0516_MA\Documents\60603202-Brush_College\09-CAD_GIS\9_10_CAD\03_SHEETS\01_AECOM\Construction_Staging\60603202_SHT_Staging_2_ML-02.dgn



USER NAME = mawhinneyk	DESIGNED - MA	REVISED -
PLOT SCALE = 100,0000' / in.	DRAWN - MA	REVISED -
PLOT DATE = 2021-10-29	CHECKED - WBS	REVISED -
	DATE - 10/22/2021	REVISED -

**STATE OF ILLINOIS
DEPARTMENT OF TRANSPORTATION**

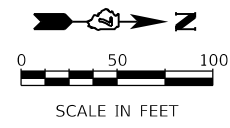
**SUGGESTED STAGES OF CONSTRUCTION AND TRAFFIC CONTROL PLAN
BRUSH COLLEGE ROAD - STAGE 3**

SCALE: 1"=50' SHEET 2 OF 8 SHEETS STA. 63+00.00 TO STA. 75+00.00

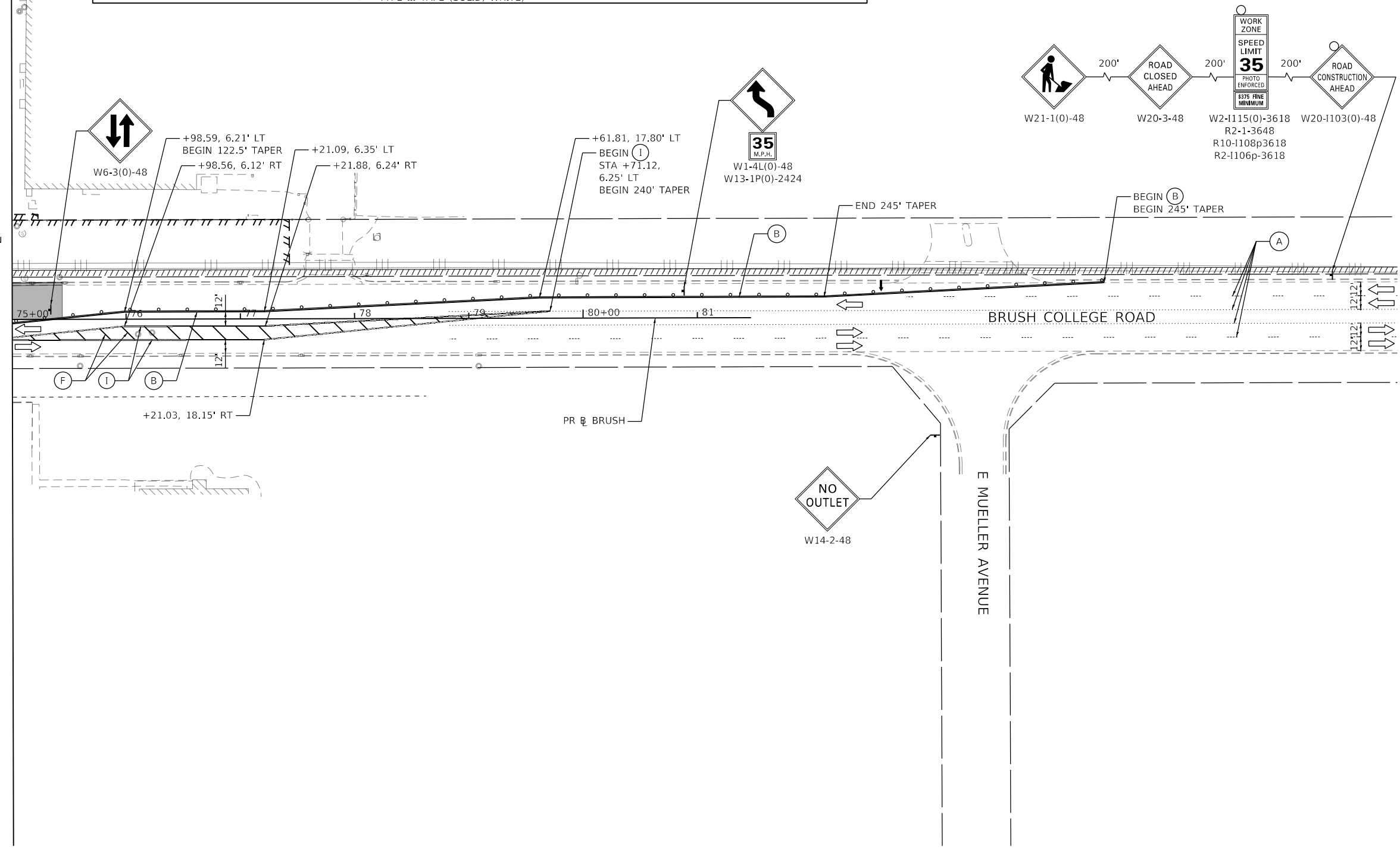
F.A.U. RTE. 7448	SECTION 09-00933-01-BR	COUNTY MACON	TOTAL SHEETS 1019	SHEET NO. 274
CONTRACT NO. 95893				
ILLINOIS FED. AID PROJECT				

MODEL: Default
 FILE NAME: p:\mecom\p-w\hennley.com\AECOM_0516_MA\Documents\60603202-Brush_College\006-CAD_GIS\910_CAD\01_SHEETS\01_AECOM\Construction_Stage\60603202_SHT_Stage\01_ML-03.dgn

LEGEND:					
	WORK ZONE		ARROW BOARD		TEMPORARY PAVEMENT MARKING - LINE 12" TYPE III TAPE (SOLID YELLOW)
	TEMPORARY CONCRETE BARRIER		TEMPORARY PAVEMENT		TEMPORARY PAVEMENT MARKING - LINE 24" TYPE III TAPE (SOLID WHITE)
	TEMPORARY IMPACT ATTENUATOR		WORK COMPLETED IN PREVIOUS STAGE		TEMPORARY PAVEMENT MARKING - LETTERS AND SYMBOLS - TYPE III TAPE
	TEMPORARY SOIL RETENTION SYSTEM OR BRACED EXCAVATION		EXISTING PAVEMENT MARKING		TEMPORARY PAVEMENT MARKING - LINE 4" TYPE III TAPE (SOLID WHITE)
	DIRECTION OF TRAFFIC FLOW		TEMPORARY PAVEMENT MARKING - LINE 4" TYPE III TAPE (SOLID WHITE)		TEMPORARY PAVEMENT MARKING - LINE 6" TYPE III TAPE (SOLID DOUBLE YELLOW)
	TYPE III BARRICADE		TEMPORARY PAVEMENT MARKING - LINE 4" TYPE III TAPE (SOLID YELLOW)		TEMPORARY PAVEMENT MARKING - LINE 12" TYPE III TAPE (SOLID WHITE)
	TYPE II BARRICADE OR DRUMS WITH STEADY BURN MONODIRECTIONAL LIGHT AT 25' SPACING		TEMPORARY PAVEMENT MARKING - LINE 6" TYPE III TAPE (10' DASH 30' SKIP, WHITE)		
	SIGN		TEMPORARY PAVEMENT MARKING - LINE 6" TYPE III TAPE (SOLID, WHITE)		



MATCH LINE STA 75+00.00 (PR BRUSH)

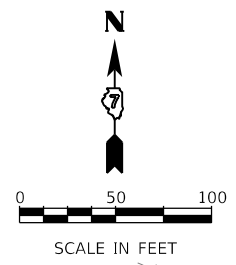


USER NAME = mawhinneyk	DESIGNED - MA	REVISED -
PLOT SCALE = 100,0000' / in.	DRAWN - MA	REVISED -
PLOT DATE = 2021-10-29	CHECKED - WBS	REVISED -
	DATE - 10/22/2021	REVISED -

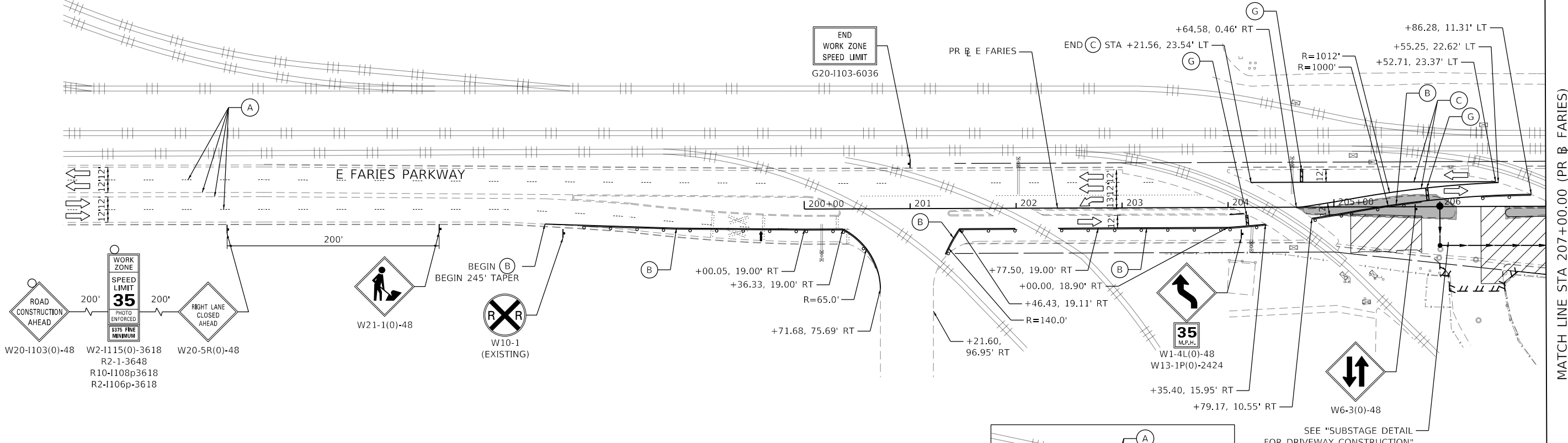
STATE OF ILLINOIS
 DEPARTMENT OF TRANSPORTATION

SUGGESTED STAGES OF CONSTRUCTION AND TRAFFIC CONTROL PLAN
 BRUSH COLLEGE ROAD - STAGE 3
 SCALE: 1"=50' SHEET 3 OF 8 SHEETS STA. 75+00.00 TO STA. 81+46.65

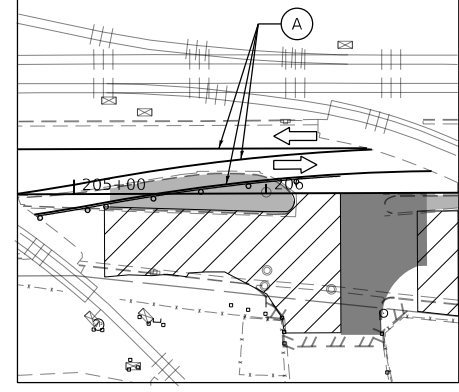
F.A.U. RTE.	SECTION	COUNTY	TOTAL SHEETS	SHEET NO.
7448	09-00933-01-BR	MACON	1019	275
CONTRACT NO. 95893				
ILLINOIS FED. AID PROJECT				



SCALE IN FEET



MATCH LINE STA 207+00.00 (PR E FARIES)



SUBSTAGE DETAIL FOR DRIVEWAY CONSTRUCTION

LEGEND:	
	WORK ZONE
	TEMPORARY CONCRETE BARRIER
	TEMPORARY IMPACT ATTENUATOR
	TEMPORARY SOIL RETENTION SYSTEM OR BRACED EXCAVATION
	DIRECTION OF TRAFFIC FLOW
	TYPE III BARRICADE
	TYPE II BARRICADE OR DRUMS WITH STEADY BURN MONODIRECTIONAL LIGHT AT 25' SPACING
	SIGN
	ARROW BOARD
	TEMPORARY PAVEMENT
	WORK COMPLETED IN PREVIOUS STAGE
	EXISTING PAVEMENT MARKING
	TEMPORARY PAVEMENT MARKING - LINE 4" TYPE III TAPE (SOLID WHITE)
	TEMPORARY PAVEMENT MARKING - LINE 4" TYPE III TAPE (SOLID YELLOW)
	TEMPORARY PAVEMENT MARKING - LINE 6" TYPE III TAPE (10' DASH 30' SKIP, WHITE)
	TEMPORARY PAVEMENT MARKING - LINE 6" TYPE III TAPE (SOLID, WHITE)
	TEMPORARY PAVEMENT MARKING - LINE 12" TYPE III TAPE (SOLID YELLOW)
	TEMPORARY PAVEMENT MARKING - LINE 24" TYPE III TAPE (SOLID WHITE)
	TEMPORARY PAVEMENT MARKING - LETTERS AND SYMBOLS - TYPE III TAPE
	TEMPORARY PAVEMENT MARKING - LINE 4" TYPE III TAPE (SOLID DOUBLE YELLOW)
	TEMPORARY PAVEMENT MARKING - LINE 6" TYPE III TAPE (2' DASH 6' SKIP, WHITE)
	TEMPORARY PAVEMENT MARKING - LINE 12" TYPE III TAPE (SOLID WHITE)

MODEL: Default
FILE NAME: p:\mecom\paw\hennley.com\AECOM_0516_MA\Documents\60603202-Brush\College\00c-CAD GIS\910_CAD\01_SHEETS\10_L\AECOM\Construction\Staging\60603202_SHT_Staging_2_ML-04.dgn

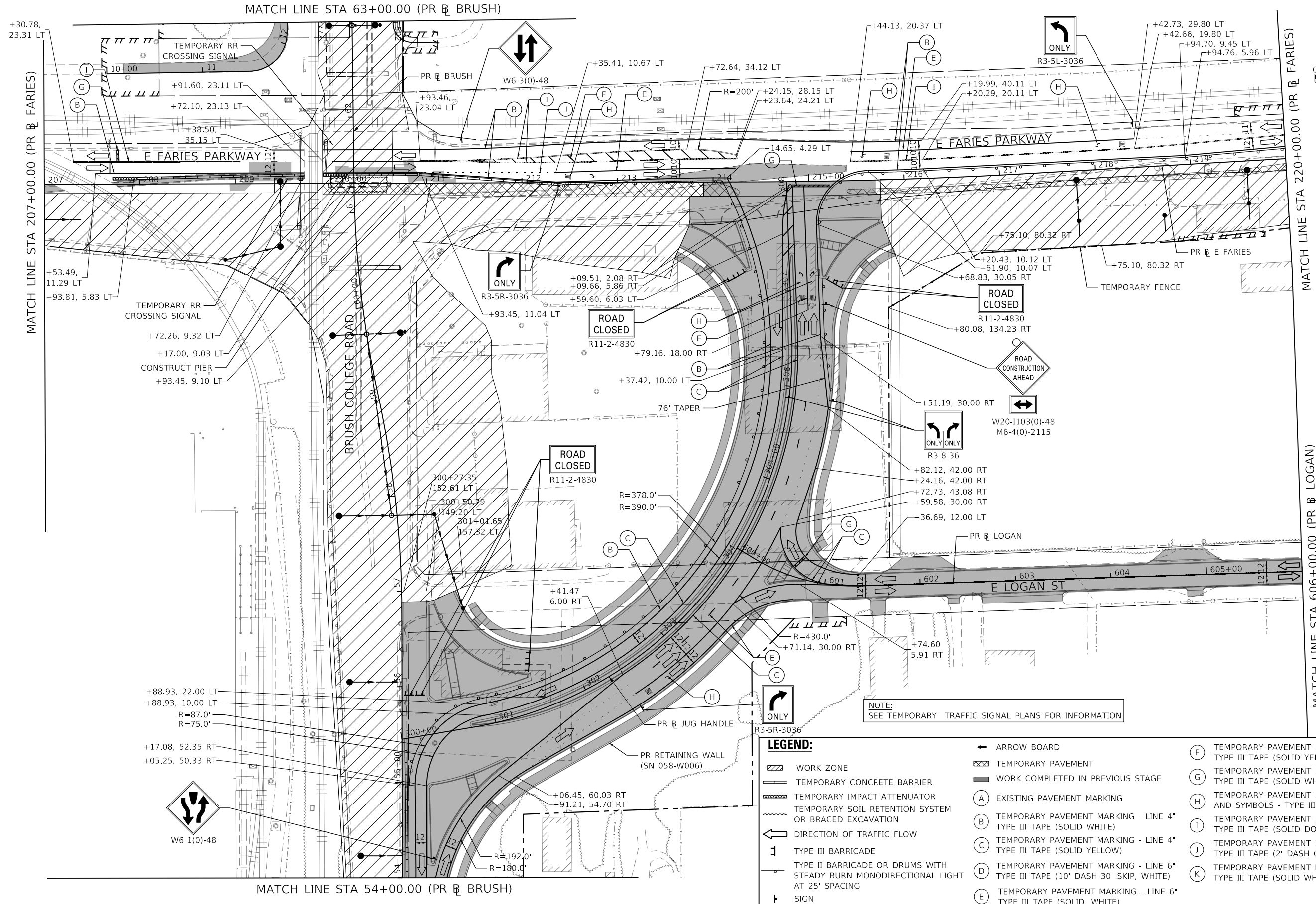
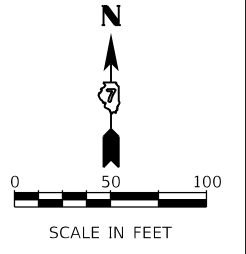


USER NAME = mawhinneyk	DESIGNED - MA	REVISED -
PLOT SCALE = 100,0000' / in.	DRAWN - MA	REVISED -
PLOT DATE = 2021-10-29	CHECKED - WBS	REVISED -
	DATE - 10/22/2021	REVISED -

**STATE OF ILLINOIS
DEPARTMENT OF TRANSPORTATION**

SUGGESTED STAGES OF CONSTRUCTION AND TRAFFIC CONTROL PLAN	
FARIES PARKWAY - STAGE 3	
SCALE: 1"=50'	SHEET 4 OF 8 SHEETS STA. 200+00.00 TO STA. 207+00.00

F.A.U. RTE.	SECTION	COUNTY	TOTAL SHEETS	SHEET NO.
7448	09-00933-01-BR	MACON	1019	276
CONTRACT NO. 95893				
ILLINOIS FED. AID PROJECT				



NOTE:
SEE TEMPORARY TRAFFIC SIGNAL PLANS FOR INFORMATION

LEGEND:			
	WORK ZONE		ARROW BOARD
	TEMPORARY CONCRETE BARRIER		TEMPORARY PAVEMENT
	TEMPORARY IMPACT ATTENUATOR		WORK COMPLETED IN PREVIOUS STAGE
	TEMPORARY SOIL RETENTION SYSTEM OR BRACED EXCAVATION	(A)	EXISTING PAVEMENT MARKING
	DIRECTION OF TRAFFIC FLOW	(B)	TEMPORARY PAVEMENT MARKING - LINE 4" TYPE III TAPE (SOLID WHITE)
	TYPE III BARRICADE	(C)	TEMPORARY PAVEMENT MARKING - LINE 4" TYPE III TAPE (SOLID YELLOW)
	TYPE II BARRICADE OR DRUMS WITH STEADY BURN MONODIRECTIONAL LIGHT AT 25' SPACING	(D)	TEMPORARY PAVEMENT MARKING - LINE 6" TYPE III TAPE (10' DASH 30' SKIP, WHITE)
	SIGN	(E)	TEMPORARY PAVEMENT MARKING - LINE 6" TYPE III TAPE (SOLID, WHITE)
(F)	TEMPORARY PAVEMENT MARKING - LINE 12" TYPE III TAPE (SOLID YELLOW)	(G)	TEMPORARY PAVEMENT MARKING - LINE 24" TYPE III TAPE (SOLID WHITE)
(H)	TEMPORARY PAVEMENT MARKING - LETTERS AND SYMBOLS - TYPE III TAPE	(I)	TEMPORARY PAVEMENT MARKING - LINE 4" TYPE III TAPE (SOLID DOUBLE YELLOW)
(J)	TEMPORARY PAVEMENT MARKING - LINE 6" TYPE III TAPE (2' DASH 6' SKIP, WHITE)	(K)	TEMPORARY PAVEMENT MARKING - LINE 12" TYPE III TAPE (SOLID WHITE)

MODEL: Default
 FILE NAME: p:\aecom\m-pw\hennley\com\AECOM_051\MA\Documents\60603202-Brush_College\000-CAD_GIS\910_CAD\03_SHEETS\10_L_AECOM\Construction_Staging\60603202_SHT_Staging_2_ML-05.dgn
 345 EAST ASH AVENUE
 DECATUR, IL 62526
 PHONE: (217) 775-6065



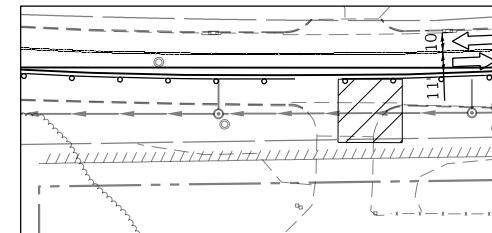
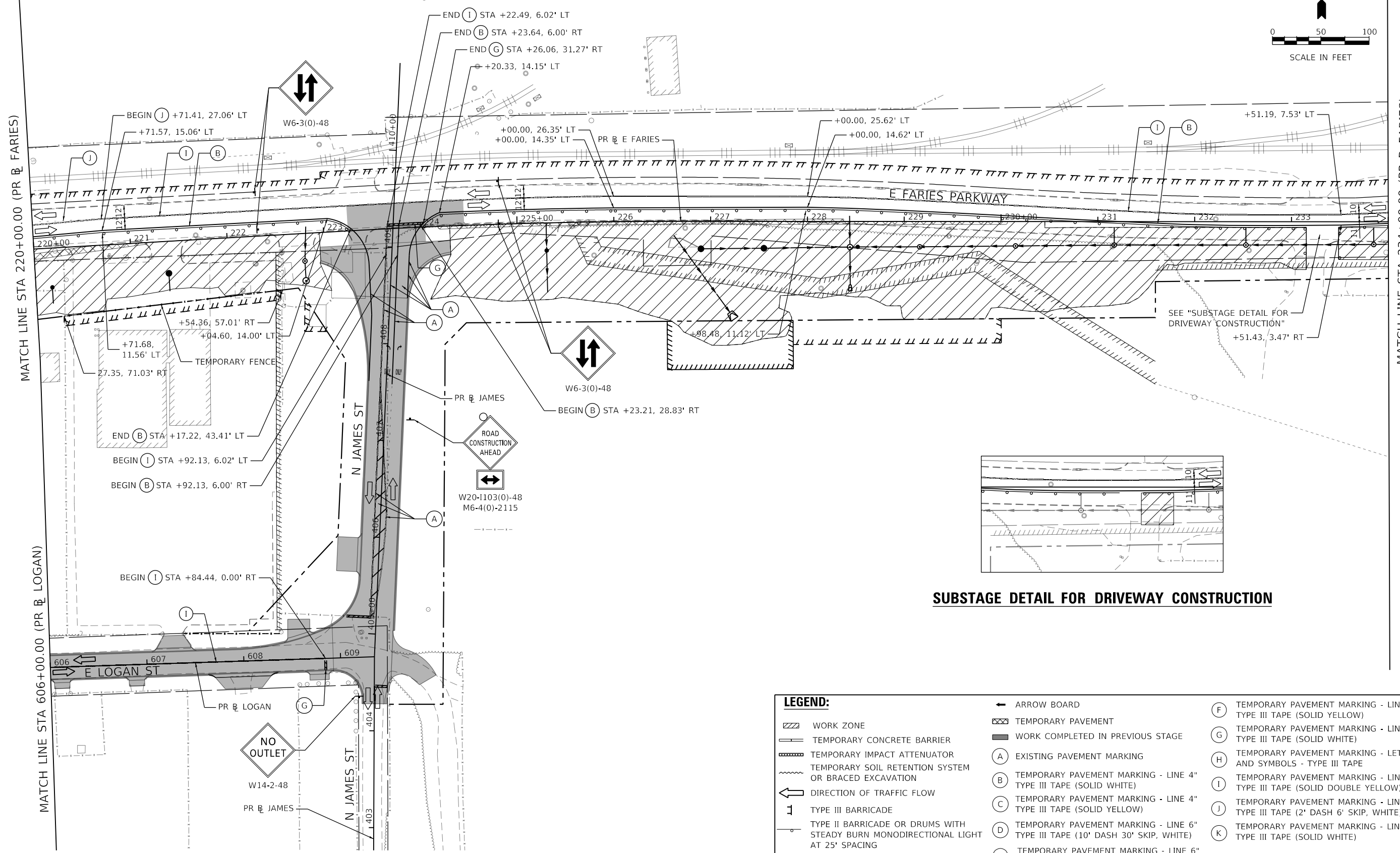
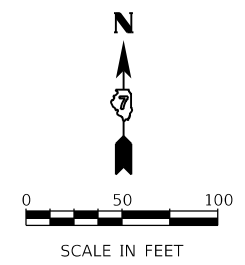
USER NAME = mawhinneyk	DESIGNED - MA	REVISED -
PLOT SCALE = 100,0000' / in.	DRAWN - MA	REVISED -
PLOT DATE = 2021-10-29	CHECKED - WBS	REVISED -
	DATE - 10/22/2021	REVISED -

**STATE OF ILLINOIS
DEPARTMENT OF TRANSPORTATION**

**SUGGESTED STAGES OF CONSTRUCTION AND TRAFFIC CONTROL PLAN
FARIES PARKWAY - STAGE 3**

SCALE: 1"=50' SHEET 5 OF 8 SHEETS STA. 207+00.00 TO STA. 220+00.00

F.A.U. RTE.	SECTION	COUNTY	TOTAL SHEETS	SHEET NO.
7448	09-00933-01-BR	MACON	1019	277
CONTRACT NO. 95893				
ILLINOIS FED. AID PROJECT				



SUBSTAGE DETAIL FOR DRIVEWAY CONSTRUCTION

LEGEND:			
	WORK ZONE		ARROW BOARD
	TEMPORARY CONCRETE BARRIER		TEMPORARY PAVEMENT
	TEMPORARY IMPACT ATTENUATOR		WORK COMPLETED IN PREVIOUS STAGE
	TEMPORARY SOIL RETENTION SYSTEM OR BRACED EXCAVATION	(A)	EXISTING PAVEMENT MARKING
	DIRECTION OF TRAFFIC FLOW	(B)	TEMPORARY PAVEMENT MARKING - LINE 4" TYPE III TAPE (SOLID WHITE)
	TYPE III BARRICADE	(C)	TEMPORARY PAVEMENT MARKING - LINE 4" TYPE III TAPE (SOLID YELLOW)
	TYPE II BARRICADE OR DRUMS WITH STEADY BURN MONODIRECTIONAL LIGHT AT 25' SPACING	(D)	TEMPORARY PAVEMENT MARKING - LINE 6" TYPE III TAPE (10' DASH 30' SKIP, WHITE)
	SIGN	(E)	TEMPORARY PAVEMENT MARKING - LINE 6" TYPE III TAPE (SOLID, WHITE)
		(F)	TEMPORARY PAVEMENT MARKING - LINE 12" TYPE III TAPE (SOLID YELLOW)
		(G)	TEMPORARY PAVEMENT MARKING - LINE 24" TYPE III TAPE (SOLID WHITE)
		(H)	TEMPORARY PAVEMENT MARKING - LETTERS AND SYMBOLS - TYPE III TAPE
		(I)	TEMPORARY PAVEMENT MARKING - LINE 4" TYPE III TAPE (SOLID DOUBLE YELLOW)
		(J)	TEMPORARY PAVEMENT MARKING - LINE 6" TYPE III TAPE (2' DASH 6' SKIP, WHITE)
		(K)	TEMPORARY PAVEMENT MARKING - LINE 12" TYPE III TAPE (SOLID WHITE)

MODEL: Default
 FILE NAME: p:\aecom\m-pw\beniley.com\AECOM_0516_MA\Documents\60603202-Brush_College\06-CAD GIS\9_10_CAD\03_SHEETS\10_L_AECOM\Construction Staging\60603202_SHT_Staging_2_ML-06.dgn

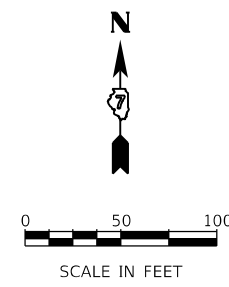


USER NAME = mawhinneyk	DESIGNED - MA	REVISED -
PLOT SCALE = 100.0000' / in.	DRAWN - MA	REVISED -
PLOT DATE = 2021-10-29	CHECKED - WBS	REVISED -
	DATE - 10/22/2021	REVISED -

**STATE OF ILLINOIS
DEPARTMENT OF TRANSPORTATION**

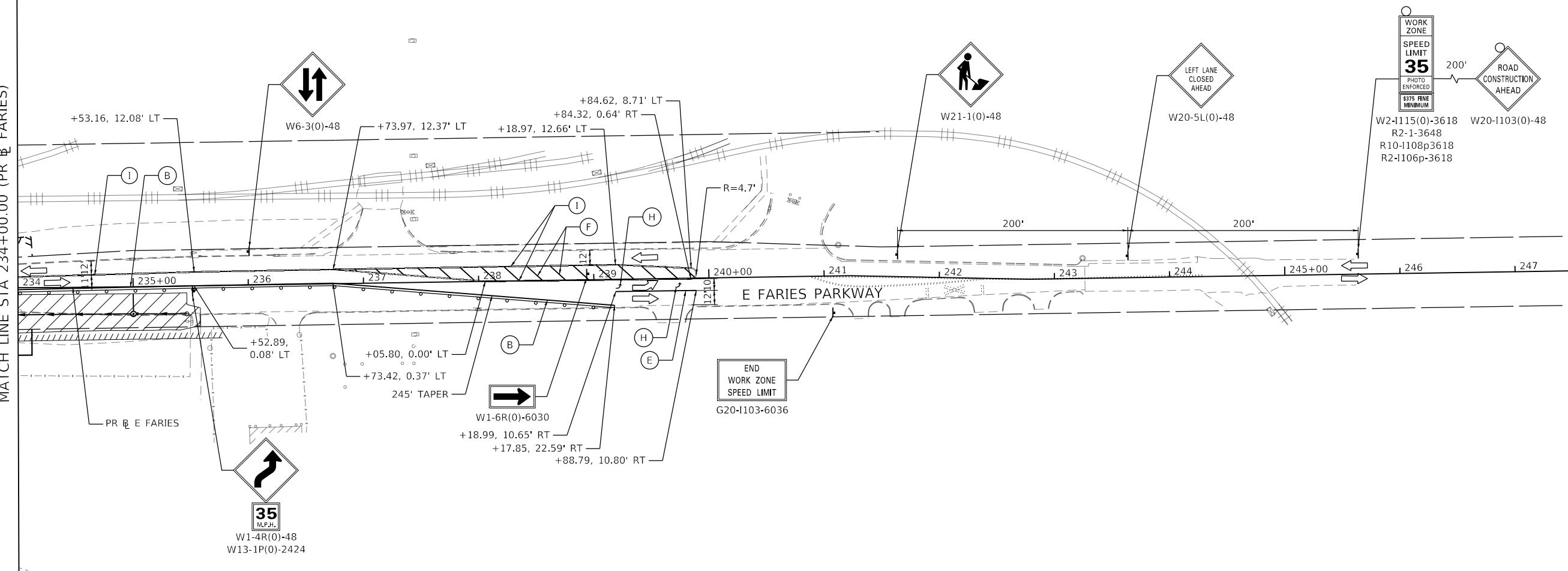
SUGGESTED STAGES OF CONSTRUCTION AND TRAFFIC CONTROL PLAN			
FARIES PARKWAY - STAGE 3			
SCALE: 1"=50'	SHEET 6 OF 8 SHEETS	STA. 220+00.00 TO STA. 234+00.00	

F.A.U. RTE.	SECTION	COUNTY	TOTAL SHEETS	SHEET NO.
7448	09-00933-01-BR	MACON	1019	278
CONTRACT NO. 95893				
ILLINOIS FED. AID PROJECT				



MATCH LINE STA 234+00.00 (PR @ FARIES)

MATCH LINE STA 248+00.00 (PR @ FARIES)



LEGEND:			
	WORK ZONE		ARROW BOARD
	TEMPORARY CONCRETE BARRIER		TEMPORARY PAVEMENT
	TEMPORARY IMPACT ATTENUATOR		WORK COMPLETED IN PREVIOUS STAGE
	TEMPORARY SOIL RETENTION SYSTEM OR BRACED EXCAVATION		EXISTING PAVEMENT MARKING
	DIRECTION OF TRAFFIC FLOW		TEMPORARY PAVEMENT MARKING - LINE 4" TYPE III TAPE (SOLID WHITE)
	TYPE III BARRICADE		TEMPORARY PAVEMENT MARKING - LINE 4" TYPE III TAPE (SOLID YELLOW)
	TYPE II BARRICADE OR DRUMS WITH STEADY BURN MONODIRECTIONAL LIGHT AT 25' SPACING		TEMPORARY PAVEMENT MARKING - LINE 6" TYPE III TAPE (10' DASH 30' SKIP, WHITE)
	SIGN		TEMPORARY PAVEMENT MARKING - LINE 6" TYPE III TAPE (SOLID, WHITE)
			TEMPORARY PAVEMENT MARKING - LINE 12" TYPE III TAPE (SOLID YELLOW)
			TEMPORARY PAVEMENT MARKING - LINE 24" TYPE III TAPE (SOLID WHITE)
			TEMPORARY PAVEMENT MARKING - LETTERS AND SYMBOLS - TYPE III TAPE
			TEMPORARY PAVEMENT MARKING - LINE 4" TYPE III TAPE (SOLID DOUBLE YELLOW)
			TEMPORARY PAVEMENT MARKING - LINE 6" TYPE III TAPE (2' DASH 6' SKIP, WHITE)
			TEMPORARY PAVEMENT MARKING - LINE 12" TYPE III TAPE (SOLID WHITE)

MODEL: Default
FILE NAME: p:\aecom\m-pw\benley.com\AECOM_0516_MA\Documents\60603202-Brush_College\006-CAD GIS\910_CAD\03_SHEETS\01_AECOM\Construction Staging\60603202_SHT_Staging_3_ML-07.dgn

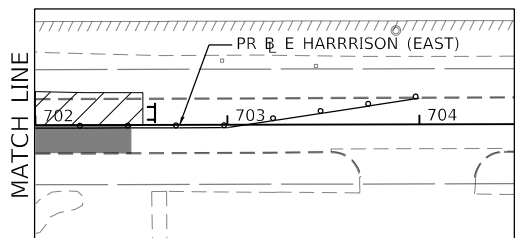
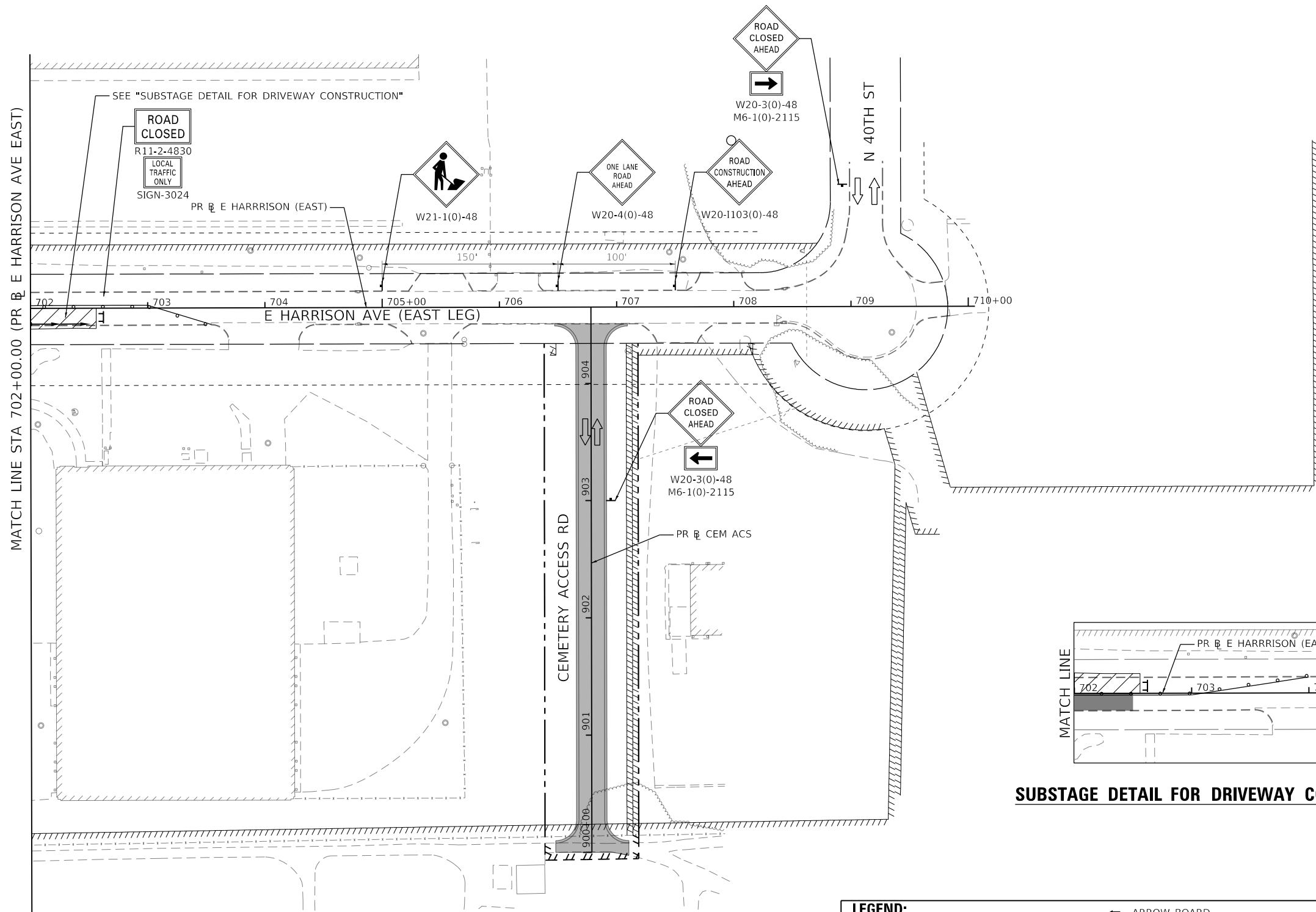
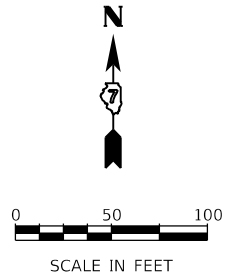


USER NAME = mawhinneyk	DESIGNED - MA	REVISED -
PLOT SCALE = 100,0000' / in.	DRAWN - MA	REVISED -
PLOT DATE = 2021-10-29	CHECKED - WBS	REVISED -
	DATE - 10/22/2021	REVISED -

**STATE OF ILLINOIS
DEPARTMENT OF TRANSPORTATION**

SUGGESTED STAGES OF CONSTRUCTION AND TRAFFIC CONTROL PLAN		
FARIES PARKWAY - STAGE 3		
SCALE: 1"=50'	SHEET 7 OF 8 SHEETS	STA. 234+00.00 TO STA. 248+00.00

F.A.U. RTE.	SECTION	COUNTY	TOTAL SHEETS	SHEET NO.
7448	09-00933-01-BR	MACON	1019	279
CONTRACT NO. 95893				
ILLINOIS FED. AID PROJECT				



SUBSTAGE DETAIL FOR DRIVEWAY CONSTRUCTION

LEGEND:	
	WORK ZONE
	TEMPORARY CONCRETE BARRIER
	TEMPORARY IMPACT ATTENUATOR
	TEMPORARY SOIL RETENTION SYSTEM OR BRACED EXCAVATION
	DIRECTION OF TRAFFIC FLOW
	TYPE III BARRICADE
	TYPE II BARRICADE OR DRUMS WITH STEADY BURN MONODIRECTIONAL LIGHT AT 25' SPACING
	SIGN
	ARROW BOARD
	TEMPORARY PAVEMENT
	WORK COMPLETED IN PREVIOUS STAGE
	EXISTING PAVEMENT MARKING
	TEMPORARY PAVEMENT MARKING - LINE 4" TYPE III TAPE (SOLID WHITE)
	TEMPORARY PAVEMENT MARKING - LINE 4" TYPE III TAPE (SOLID YELLOW)
	TEMPORARY PAVEMENT MARKING - LINE 6" TYPE III TAPE (10' DASH 30' SKIP, WHITE)
	TEMPORARY PAVEMENT MARKING - LINE 6" TYPE III TAPE (SOLID, WHITE)
	TEMPORARY PAVEMENT MARKING - LINE 12" TYPE III TAPE (SOLID YELLOW)
	TEMPORARY PAVEMENT MARKING - LINE 24" TYPE III TAPE (SOLID WHITE)
	TEMPORARY PAVEMENT MARKING - LETTERS AND SYMBOLS - TYPE III TAPE
	TEMPORARY PAVEMENT MARKING - LINE 4" TYPE III TAPE (SOLID DOUBLE YELLOW)
	TEMPORARY PAVEMENT MARKING - LINE 6" TYPE III TAPE (2' DASH 6' SKIP, WHITE)
	TEMPORARY PAVEMENT MARKING - LINE 12" TYPE III TAPE (SOLID WHITE)

MODEL: Default
 FILE NAME: p:\aecom\m-pw\hennley.com\AECOM_0516_MA\Documents\60603202-Brush\College\006-CAD GIS\910_CAD\03_SHEETS\01_AECOM\Construction\Staging\60603202_SHT_Staging_2_ML-c08.dgn



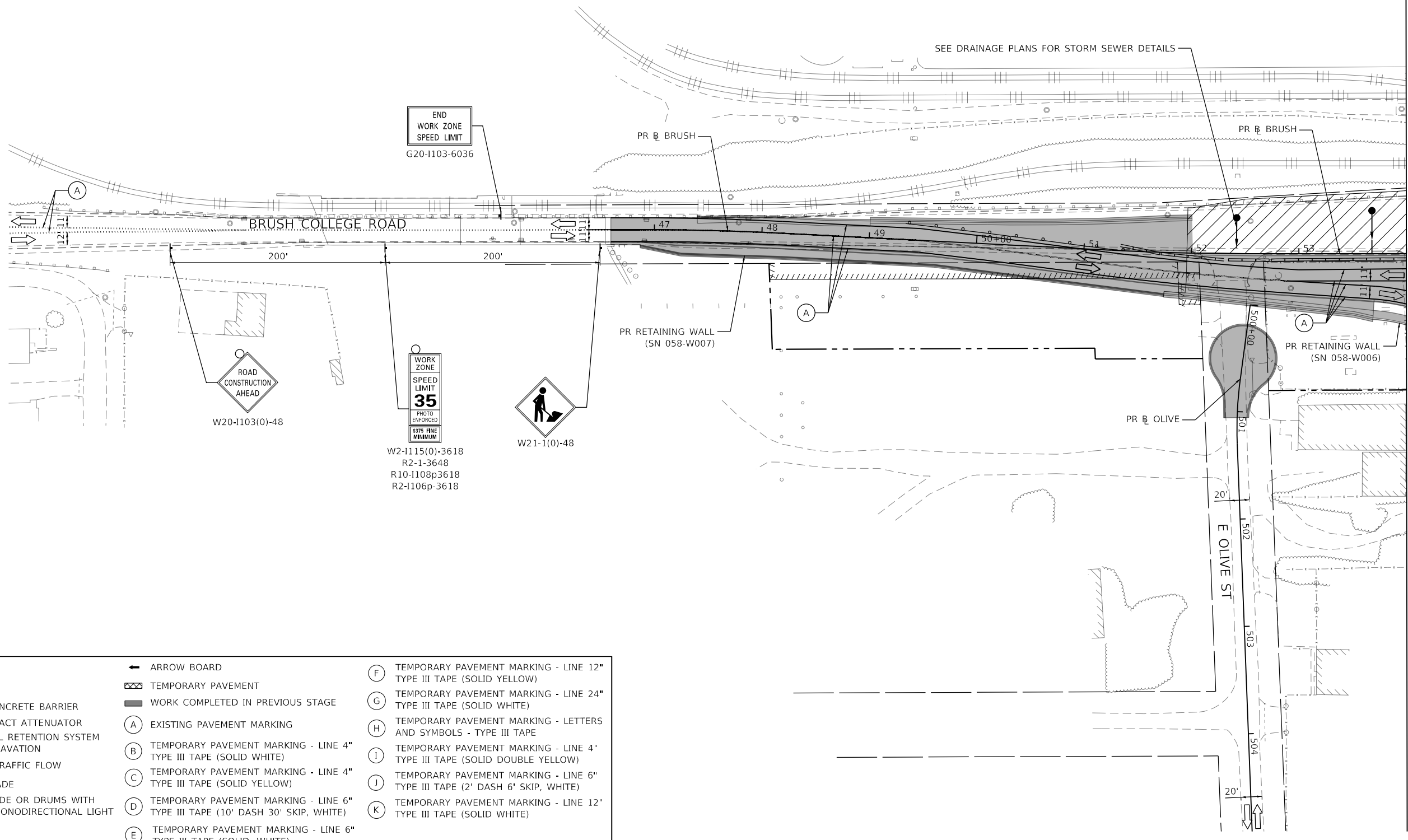
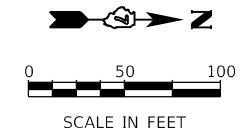
USER NAME = mawhinneyk	DESIGNED - MA	REVISED -
PLOT SCALE = 100,0000' / in.	DRAWN - MA	REVISED -
PLOT DATE = 2021-10-29	CHECKED - WBS	REVISED -
	DATE - 10/22/2021	REVISED -

**STATE OF ILLINOIS
DEPARTMENT OF TRANSPORTATION**

**SUGGESTED STAGES OF CONSTRUCTION AND TRAFFIC CONTROL PLAN
E HARRISON AVENUE (EAST LEG) - STAGE 3**

SCALE: 1"=50' SHEET 8 OF 8 SHEETS STA. 702+00.00 TO STA. 710+05.68

F.A.U. RTE.	SECTION	COUNTY	TOTAL SHEETS	SHEET NO.
7448	09-00933-01-BR	MACON	1019	280
CONTRACT NO. 95893				
ILLINOIS FED. AID PROJECT				



MATCH LINE STA 54+00.00 (PR BRUSH)

LEGEND:			
	WORK ZONE		ARROW BOARD
	TEMPORARY CONCRETE BARRIER		TEMPORARY PAVEMENT
	TEMPORARY IMPACT ATTENUATOR		WORK COMPLETED IN PREVIOUS STAGE
	TEMPORARY SOIL RETENTION SYSTEM OR BRACED EXCAVATION		EXISTING PAVEMENT MARKING
	DIRECTION OF TRAFFIC FLOW		TEMPORARY PAVEMENT MARKING - LINE 4" TYPE III TAPE (SOLID WHITE)
	TYPE III BARRICADE		TEMPORARY PAVEMENT MARKING - LINE 4" TYPE III TAPE (SOLID YELLOW)
	TYPE II BARRICADE OR DRUMS WITH STEADY BURN MONODIRECTIONAL LIGHT AT 25' SPACING		TEMPORARY PAVEMENT MARKING - LINE 6" TYPE III TAPE (10' DASH 30' SKIP, WHITE)
	SIGN		TEMPORARY PAVEMENT MARKING - LINE 6" TYPE III TAPE (SOLID, WHITE)
			TEMPORARY PAVEMENT MARKING - LINE 12" TYPE III TAPE (SOLID YELLOW)
			TEMPORARY PAVEMENT MARKING - LINE 24" TYPE III TAPE (SOLID WHITE)
			TEMPORARY PAVEMENT MARKING - LETTERS AND SYMBOLS - TYPE III TAPE
			TEMPORARY PAVEMENT MARKING - LINE 4" TYPE III TAPE (SOLID DOUBLE YELLOW)
			TEMPORARY PAVEMENT MARKING - LINE 6" TYPE III TAPE (2' DASH 6' SKIP, WHITE)
			TEMPORARY PAVEMENT MARKING - LINE 12" TYPE III TAPE (SOLID WHITE)

MODEL: Default
FILE NAME: p:\mecom\m-pw\hennley.com\AECOM_0516_MA\Documents\60603202-Brush\College\006-CAD GIS\910_CAD\03_SHEETS\01_AECOM\Construction\Staging\60603202_SHT_Staging_4A_ML-01.dgn



USER NAME = mawhinneyk	DESIGNED - MA	REVISED -
PLOT SCALE = 100.0000' / in.	DRAWN - MA	REVISED -
PLOT DATE = 2021-10-29	CHECKED - WBS	REVISED -
	DATE - 10/22/2021	REVISED -

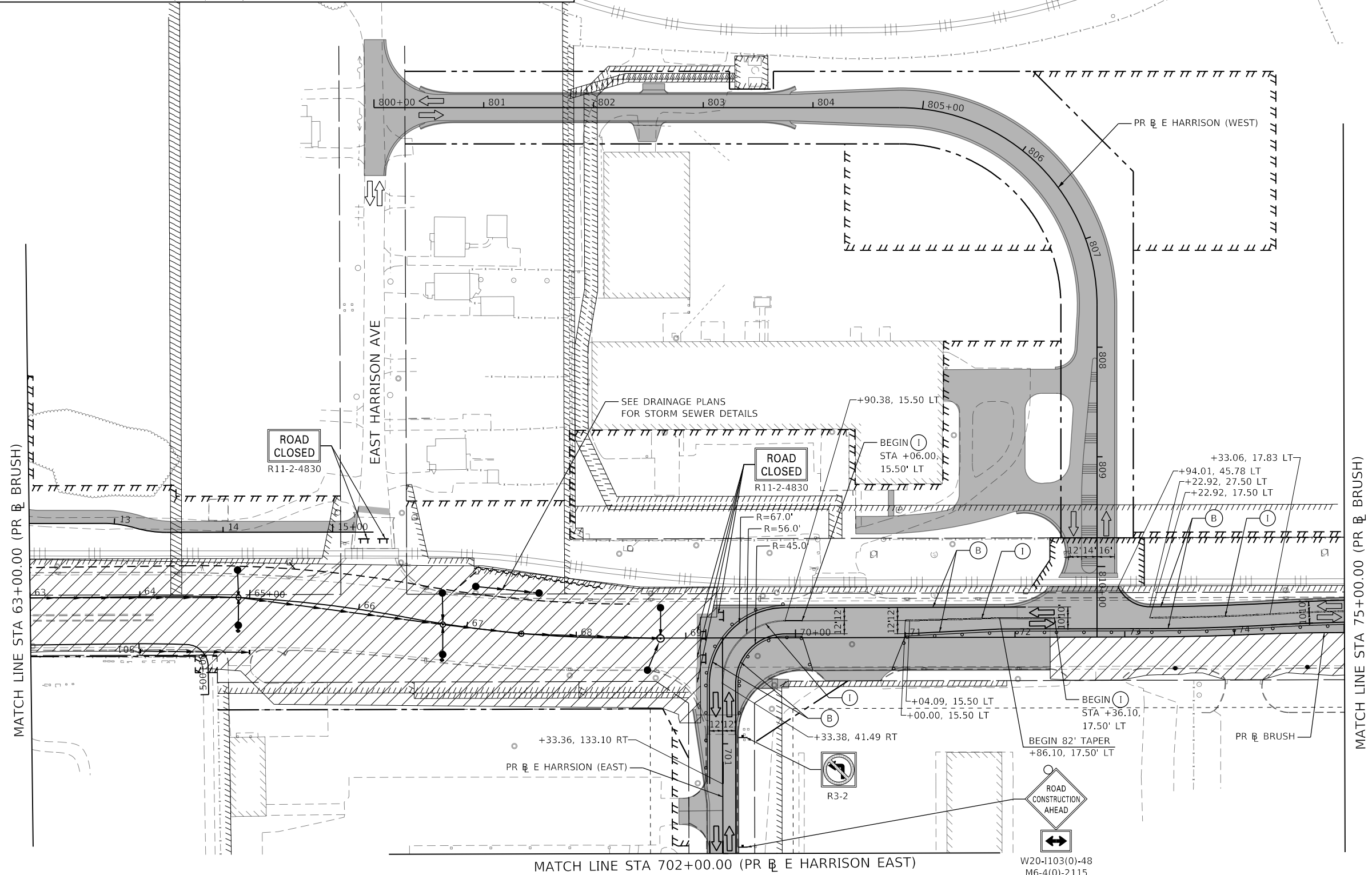
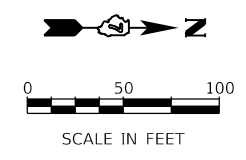
**STATE OF ILLINOIS
DEPARTMENT OF TRANSPORTATION**

SUGGESTED STAGES OF CONSTRUCTION AND TRAFFIC CONTROL PLAN		
BRUSH COLLEGE ROAD - STAGE 4A		
SCALE: 1"=50'	SHEET 1 OF 8 SHEETS	STA. 46+37.42 TO STA. 54+00.00

F.A.U. RTE. 7448	SECTION 09-00933-01-BR	COUNTY MACON	TOTAL SHEETS 1019	SHEET NO. 281
CONTRACT NO. 95893				
ILLINOIS FED. AID PROJECT				

LEGEND:

- WORK ZONE
- TEMPORARY CONCRETE BARRIER
- TEMPORARY IMPACT ATTENUATOR
- TEMPORARY SOIL RETENTION SYSTEM OR BRACED EXCAVATION
- DIRECTION OF TRAFFIC FLOW
- TYPE III BARRICADE
- TYPE II BARRICADE OR DRUMS WITH STEADY BURN MONODIRECTIONAL LIGHT AT 25' SPACING
- SIGN
- ARROW BOARD
- TEMPORARY PAVEMENT
- WORK COMPLETED IN PREVIOUS STAGE
- (A) EXISTING PAVEMENT MARKING
- (B) TEMPORARY PAVEMENT MARKING - LINE 4" TYPE III TAPE (SOLID WHITE)
- (C) TEMPORARY PAVEMENT MARKING - LINE 4" TYPE III TAPE (SOLID YELLOW)
- (D) TEMPORARY PAVEMENT MARKING - LINE 6" TYPE III TAPE (10' DASH 30' SKIP, WHITE)
- (E) TEMPORARY PAVEMENT MARKING - LINE 6" TYPE III TAPE (SOLID, WHITE)
- (F) TEMPORARY PAVEMENT MARKING - LINE 12" TYPE III TAPE (SOLID YELLOW)
- (G) TEMPORARY PAVEMENT MARKING - LINE 24" TYPE III TAPE (SOLID WHITE)
- (H) TEMPORARY PAVEMENT MARKING - LETTERS AND SYMBOLS - TYPE III TAPE
- (I) TEMPORARY PAVEMENT MARKING - LINE 4" TYPE III TAPE (SOLID DOUBLE YELLOW)
- (J) TEMPORARY PAVEMENT MARKING - LINE 6" TYPE III TAPE (2' DASH 6' SKIP, WHITE)
- (K) TEMPORARY PAVEMENT MARKING - LINE 12" TYPE III TAPE (SOLID WHITE)



MODEL: Default
 FILE NAME: p:\aecom\m-pw\hennley.com\AECOM_0516_MA\Documents\60603202-Brush_College\00-CAD_GIS\910_CAD\03_SHEETS\01_AECOM\Construction_Stage\60603202_SHT_Stage\4A_ML-02.dgn

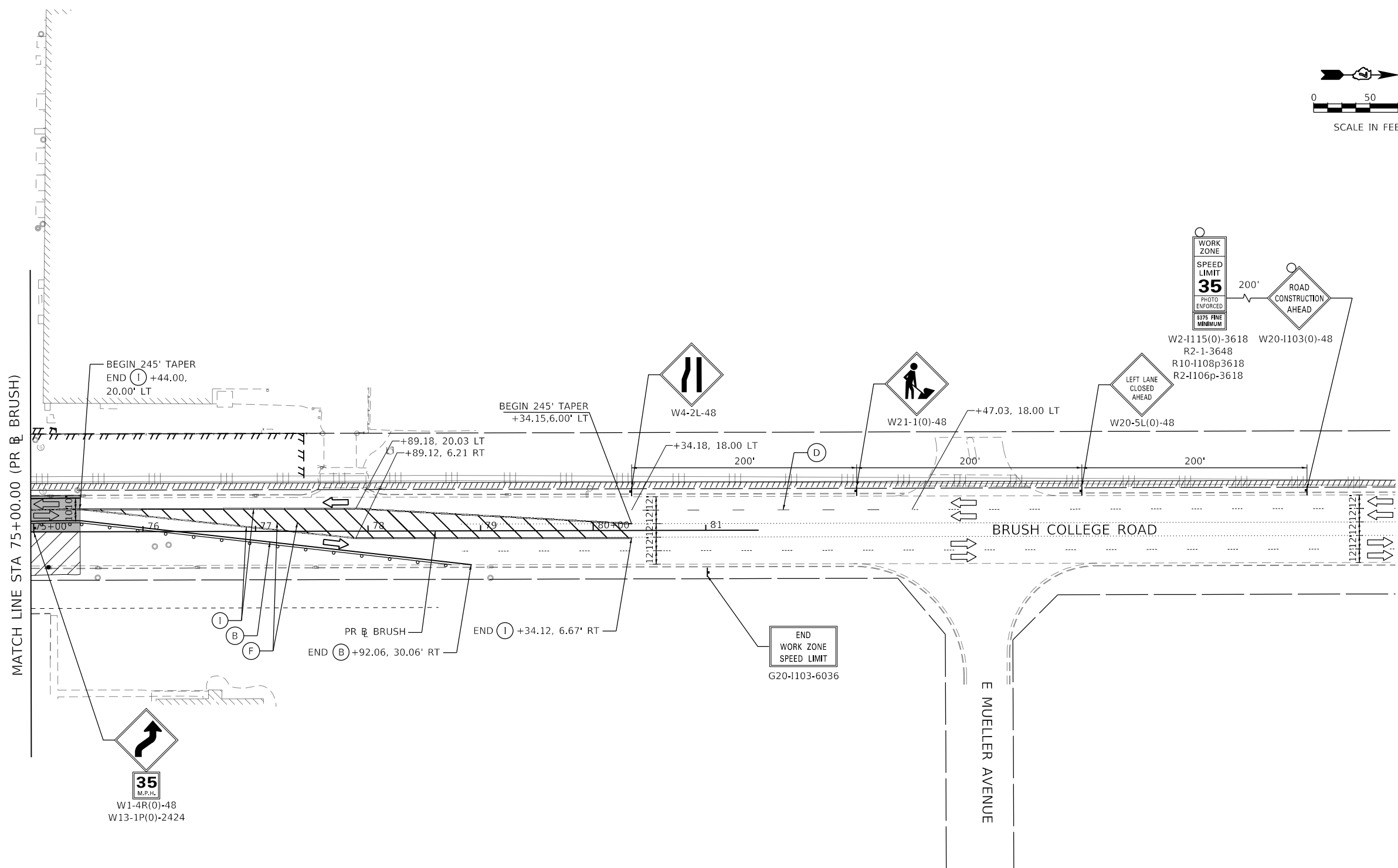
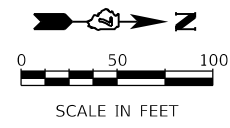


USER NAME = mawhinneyk	DESIGNED - MA	REVISED -
PLOT SCALE = 100,0001' / in.	DRAWN - MA	REVISED -
PLOT DATE = 2021-10-29	CHECKED - WBS	REVISED -
	DATE - 10/22/2021	REVISED -

**STATE OF ILLINOIS
DEPARTMENT OF TRANSPORTATION**

SUGGESTED STAGES OF CONSTRUCTION AND TRAFFIC CONTROL PLAN
BRUSH COLLEGE ROAD - STAGE 4A
 SCALE: 1"=50' SHEET 2 OF 8 SHEETS STA. 63+00.00 TO STA. 75+00.00

F.A.U. RTE.	SECTION	COUNTY	TOTAL SHEETS	SHEET NO.
7448	09-00933-01-BR	MACON	1019	282
CONTRACT NO. 95893				
ILLINOIS FED. AID PROJECT				



LEGEND:

WORK ZONE	ARROW BOARD	TEMPORARY PAVEMENT MARKING - LINE 12" TYPE III TAPE (SOLID YELLOW)
TEMPORARY CONCRETE BARRIER	TEMPORARY PAVEMENT	TEMPORARY PAVEMENT MARKING - LINE 24" TYPE III TAPE (SOLID WHITE)
TEMPORARY IMPACT ATTENUATOR OR BRACED EXCAVATION	WORK COMPLETED IN PREVIOUS STAGE	TEMPORARY PAVEMENT MARKING - LETTERS AND SYMBOLS - TYPE III TAPE
TEMPORARY SOIL RETENTION SYSTEM	EXISTING PAVEMENT MARKING	TEMPORARY PAVEMENT MARKING - LINE 4" TYPE III TAPE (SOLID DOUBLE YELLOW)
DIRECTION OF TRAFFIC FLOW	TEMPORARY PAVEMENT MARKING - LINE 4" TYPE III TAPE (SOLID WHITE)	TEMPORARY PAVEMENT MARKING - LINE 6" TYPE III TAPE (2' DASH 6' SKIP, WHITE)
TYPE III BARRICADE	TEMPORARY PAVEMENT MARKING - LINE 4" TYPE III TAPE (SOLID YELLOW)	TEMPORARY PAVEMENT MARKING - LINE 12" TYPE III TAPE (SOLID WHITE)
TYPE II BARRICADE OR DRUMS WITH STEADY BURN MONODIRECTIONAL LIGHT AT 25' SPACING	TEMPORARY PAVEMENT MARKING - LINE 6" TYPE III TAPE (10' DASH 30' SKIP, WHITE)	
SIGN	TEMPORARY PAVEMENT MARKING - LINE 6" TYPE III TAPE (SOLID, WHITE)	

MODEL: Default
 FILE NAME: p:\mecom\m-pw\hennley.com\AECOM_051\AECOM\Documents\60603202-Brush - College\006-CAD GIS\910_CAD\03_SHEETS\01_AECOM\Construction\Staging\60603202_SHT_Staging_04_ML-03.dgn

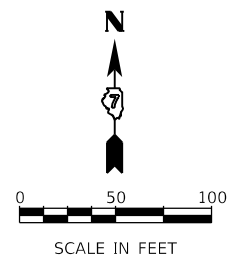


USER NAME = mawhinneyk	DESIGNED - MA	REVISED -
	DRAWN - MA	REVISED -
PLOT SCALE = 100.0000' / in.	CHECKED - WBS	REVISED -
PLOT DATE = 2021-10-29	DATE - 10/22/2021	REVISED -

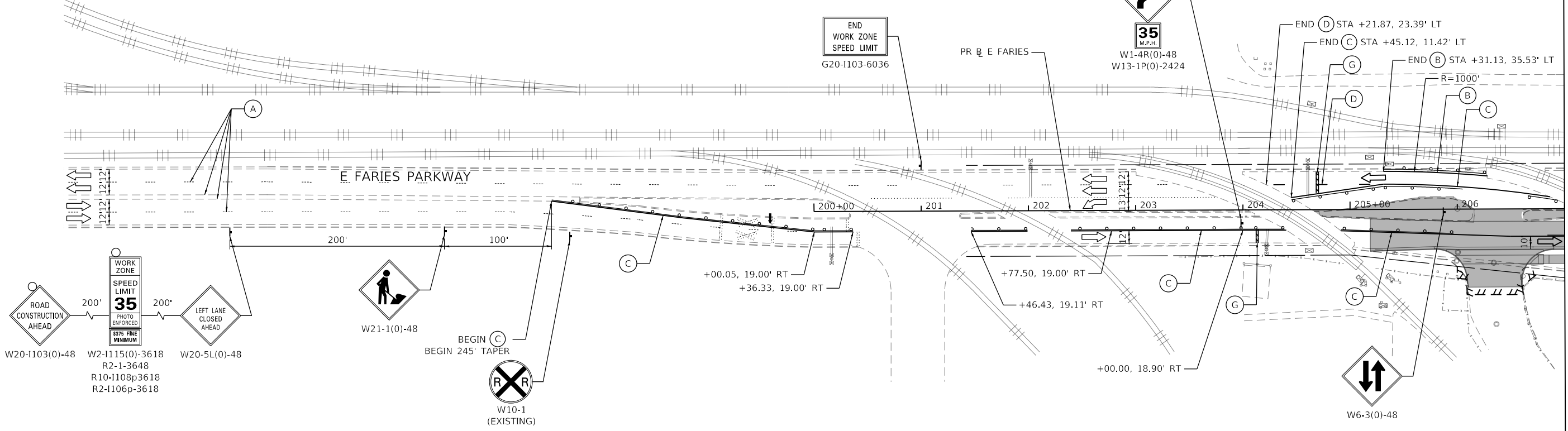
**STATE OF ILLINOIS
DEPARTMENT OF TRANSPORTATION**

SUGGESTED STAGES OF CONSTRUCTION AND TRAFFIC CONTROL PLAN	
BRUSH COLLEGE ROAD - STAGE 4A	
SCALE: 1"=50'	SHEET 3 OF 8 SHEETS STA. 75+00.00 TO STA. 81+46.65

F.A.U. RTE.	SECTION	COUNTY	TOTAL SHEETS	SHEET NO.
7448	09-00933-01-BR	MACON	1019	283
CONTRACT NO. 95893				
ILLINOIS FED. AID PROJECT				



SCALE IN FEET



MATCH LINE STA 207+00.00 (PR E FARIES)

MODEL: Default
FILE NAME: p:\aecom\m-pw\beniley.com\AECOM_0516_MA\Documents\60603202-Brush_College\006-CAD_GIS\910_CAD\03_SHEETS\01_LAECOM\Construction_Staging\60603202_SHT_Staging_4A_ML-04.dgn

LEGEND:			
	WORK ZONE		ARROW BOARD
	TEMPORARY CONCRETE BARRIER		TEMPORARY PAVEMENT
	TEMPORARY IMPACT ATTENUATOR		WORK COMPLETED IN PREVIOUS STAGE
	TEMPORARY SOIL RETENTION SYSTEM OR BRACED EXCAVATION		EXISTING PAVEMENT MARKING
	DIRECTION OF TRAFFIC FLOW		TEMPORARY PAVEMENT MARKING - LINE 4" TYPE III TAPE (SOLID WHITE)
	TYPE III BARRICADE		TEMPORARY PAVEMENT MARKING - LINE 4" TYPE III TAPE (SOLID YELLOW)
	TYPE II BARRICADE OR DRUMS WITH STEADY BURN MONODIRECTIONAL LIGHT AT 25' SPACING		TEMPORARY PAVEMENT MARKING - LINE 6" TYPE III TAPE (10' DASH 30' SKIP, WHITE)
	SIGN		TEMPORARY PAVEMENT MARKING - LINE 6" TYPE III TAPE (SOLID, WHITE)
			TEMPORARY PAVEMENT MARKING - LINE 12" TYPE III TAPE (SOLID YELLOW)
			TEMPORARY PAVEMENT MARKING - LINE 24" TYPE III TAPE (SOLID WHITE)
			TEMPORARY PAVEMENT MARKING - LETTERS AND SYMBOLS - TYPE III TAPE
			TEMPORARY PAVEMENT MARKING - LINE 4" TYPE III TAPE (SOLID DOUBLE YELLOW)
			TEMPORARY PAVEMENT MARKING - LINE 6" TYPE III TAPE (2' DASH 6' SKIP, WHITE)
			TEMPORARY PAVEMENT MARKING - LINE 12" TYPE III TAPE (SOLID WHITE)

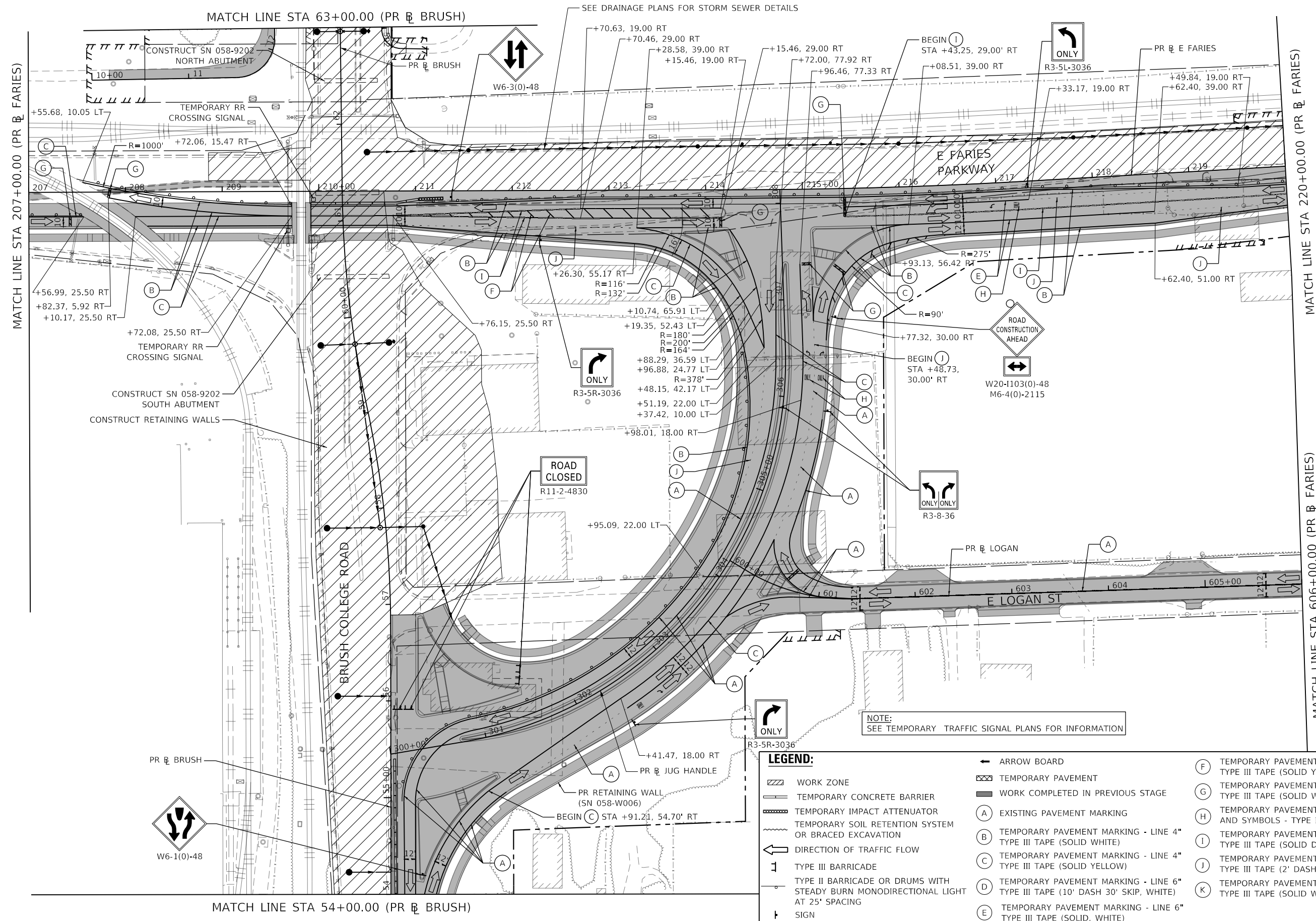
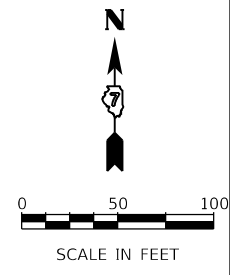


USER NAME = mawhinneyk	DESIGNED - MA	REVISED -
PLOT SCALE = 100,0001' / in.	DRAWN - MA	REVISED -
PLOT DATE = 2021-10-29	CHECKED - WBS	REVISED -
	DATE - 10/22/2021	REVISED -

**STATE OF ILLINOIS
DEPARTMENT OF TRANSPORTATION**

SUGGESTED STAGES OF CONSTRUCTION AND TRAFFIC CONTROL PLAN			
FARIES PARKWAY - STAGE 4A			
SCALE: 1"=50'	SHEET 4 OF 8 SHEETS	STA. 200+00.00 TO STA. 207+00.00	

F.A.U. RTE.	SECTION	COUNTY	TOTAL SHEETS	SHEET NO.
7448	09-00933-01-BR	MACON	1019	284
CONTRACT NO. 95893				
ILLINOIS FED. AID PROJECT				



LEGEND:		ARROW BOARD		TEMPORARY PAVEMENT MARKING - LINE 12" TYPE III TAPE (SOLID YELLOW)	
	WORK ZONE		ARROW BOARD		TEMPORARY PAVEMENT MARKING - LINE 24" TYPE III TAPE (SOLID WHITE)
	TEMPORARY CONCRETE BARRIER		WORK COMPLETED IN PREVIOUS STAGE		TEMPORARY PAVEMENT MARKING - LETTERS AND SYMBOLS - TYPE III TAPE
	TEMPORARY IMPACT ATTENUATOR		EXISTING PAVEMENT MARKING		TEMPORARY PAVEMENT MARKING - LINE 4" TYPE III TAPE (SOLID WHITE)
	TEMPORARY SOIL RETENTION SYSTEM OR BRACED EXCAVATION		TEMPORARY PAVEMENT MARKING - LINE 4" TYPE III TAPE (SOLID WHITE)		TEMPORARY PAVEMENT MARKING - LINE 4" TYPE III TAPE (SOLID YELLOW)
	DIRECTION OF TRAFFIC FLOW		TEMPORARY PAVEMENT MARKING - LINE 4" TYPE III TAPE (SOLID YELLOW)		TEMPORARY PAVEMENT MARKING - LINE 6" TYPE III TAPE (2' DASH 6' SKIP, WHITE)
	TYPE III BARRICADE		TEMPORARY PAVEMENT MARKING - LINE 6" TYPE III TAPE (10' DASH 30' SKIP, WHITE)		TEMPORARY PAVEMENT MARKING - LINE 12" TYPE III TAPE (SOLID WHITE)
	TYPE II BARRICADE OR DRUMS WITH STEADY BURN MONODIRECTIONAL LIGHT AT 25' SPACING		TEMPORARY PAVEMENT MARKING - LINE 6" TYPE III TAPE (SOLID, WHITE)		
	SIGN				

NOTE: SEE TEMPORARY TRAFFIC SIGNAL PLANS FOR INFORMATION

MODEL: Default
FILE NAME: p:\aecom\m-pw\hennley.com\AECOM_051\MA\Documents\60603202-Brush_College\006-CAD_GIS\10_CAD\01_SHEETS\10_LA\FECON\Construction_Staging\60603202_SHT_Staging_4A_ML_05.dgn

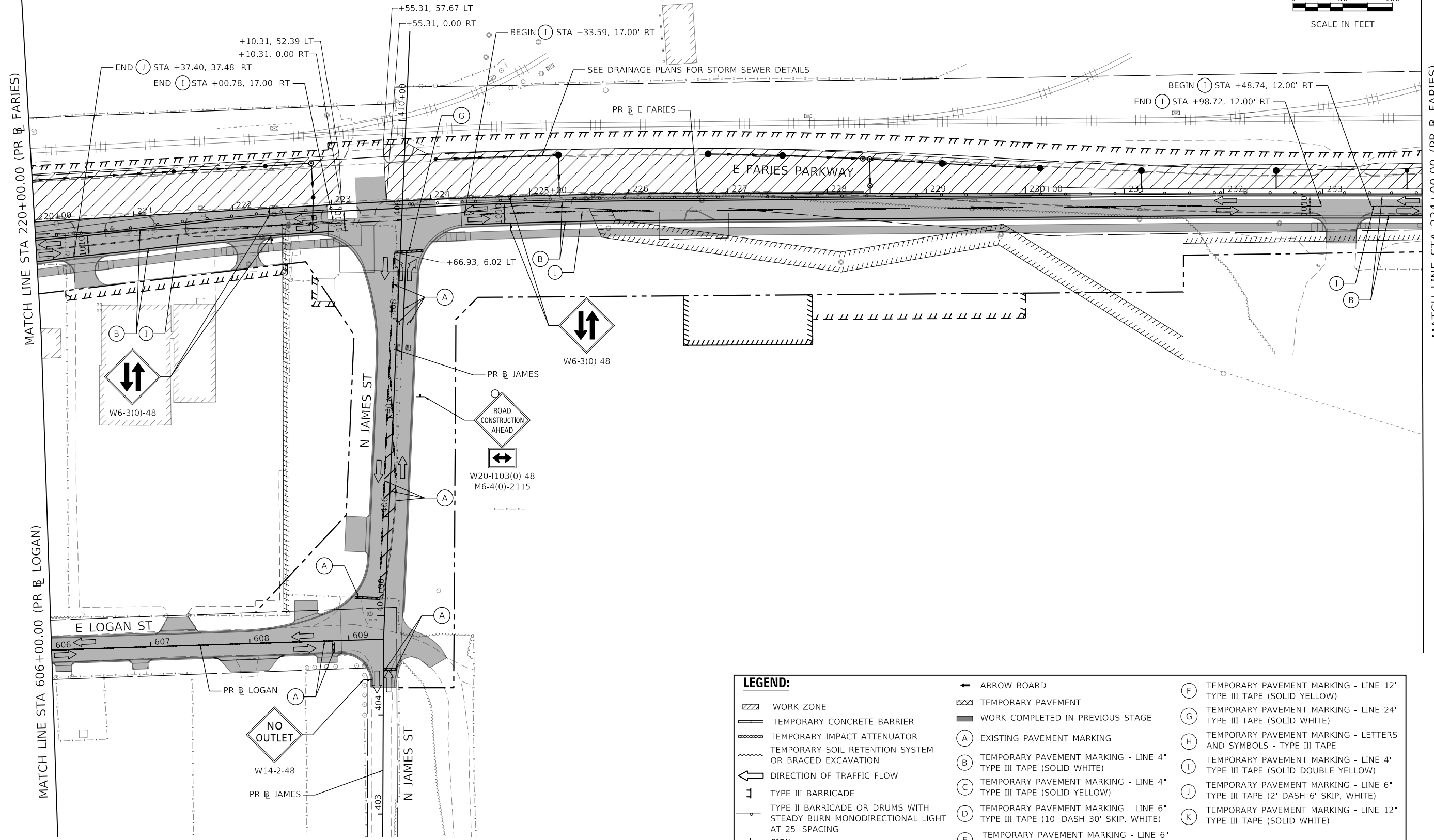
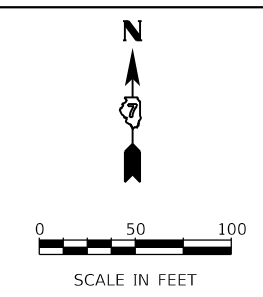


USER NAME = mawhinneyk	DESIGNED - MA	REVISED -
PLOT SCALE = 100.0001' / in.	DRAWN - MA	REVISED -
PLOT DATE = 2021-10-29	CHECKED - WBS	REVISED -
	DATE - 10/22/2021	REVISED -

**STATE OF ILLINOIS
DEPARTMENT OF TRANSPORTATION**

SUGGESTED STAGES OF CONSTRUCTION AND TRAFFIC CONTROL PLAN			
FARIES PARKWAY - STAGE 4A			
SCALE: 1"=50'	SHEET 5 OF 8 SHEETS	STA. 207+00.00 TO STA. 220+00.00	

F.A.U. RTE.	SECTION	COUNTY	TOTAL SHEETS	SHEET NO.
7448	09-0093-01-BR	MACON	1019	285
CONTRACT NO. 95893				
ILLINOIS FED. AID PROJECT				



LEGEND:

WORK ZONE	ARROW BOARD	TEMPORARY PAVEMENT MARKING - LINE 12" TYPE III TAPE (SOLID YELLOW)
TEMPORARY CONCRETE BARRIER	TEMPORARY PAVEMENT	TEMPORARY PAVEMENT MARKING - LINE 24" TYPE III TAPE (SOLID WHITE)
TEMPORARY IMPACT ATTENUATOR	WORK COMPLETED IN PREVIOUS STAGE	TEMPORARY PAVEMENT MARKING - LETTERS AND SYMBOLS - TYPE III TAPE
TEMPORARY SOIL RETENTION SYSTEM OR BRACED EXCAVATION	EXISTING PAVEMENT MARKING	TEMPORARY PAVEMENT MARKING - LINE 4" TYPE III TAPE (SOLID DOUBLE YELLOW)
DIRECTION OF TRAFFIC FLOW	TEMPORARY PAVEMENT MARKING - LINE 4" TYPE III TAPE (SOLID WHITE)	TEMPORARY PAVEMENT MARKING - LINE 6" TYPE III TAPE (2' DASH 6' SKIP, WHITE)
TYPE III BARRICADE	TEMPORARY PAVEMENT MARKING - LINE 4" TYPE III TAPE (SOLID YELLOW)	TEMPORARY PAVEMENT MARKING - LINE 12" TYPE III TAPE (SOLID WHITE)
TYPE II BARRICADE OR DRUMS WITH STEADY BURN MONODIRECTIONAL LIGHT AT 25' SPACING	TEMPORARY PAVEMENT MARKING - LINE 6" TYPE III TAPE (10' DASH 30' SKIP, WHITE)	
SIGN	TEMPORARY PAVEMENT MARKING - LINE 6" TYPE III TAPE (SOLID, WHITE)	

MODEL: Default
 FILE NAME: p:\mecom\m-pw\beniley.com\AECOM_051\MA\Documents\60603202-Brush\College\006-CAD GIS\910_CAD\03_SHEETS\10_L4\AECOM\Construction\Staging\60603202_SHT_Staging_4A_ML_06.dgn

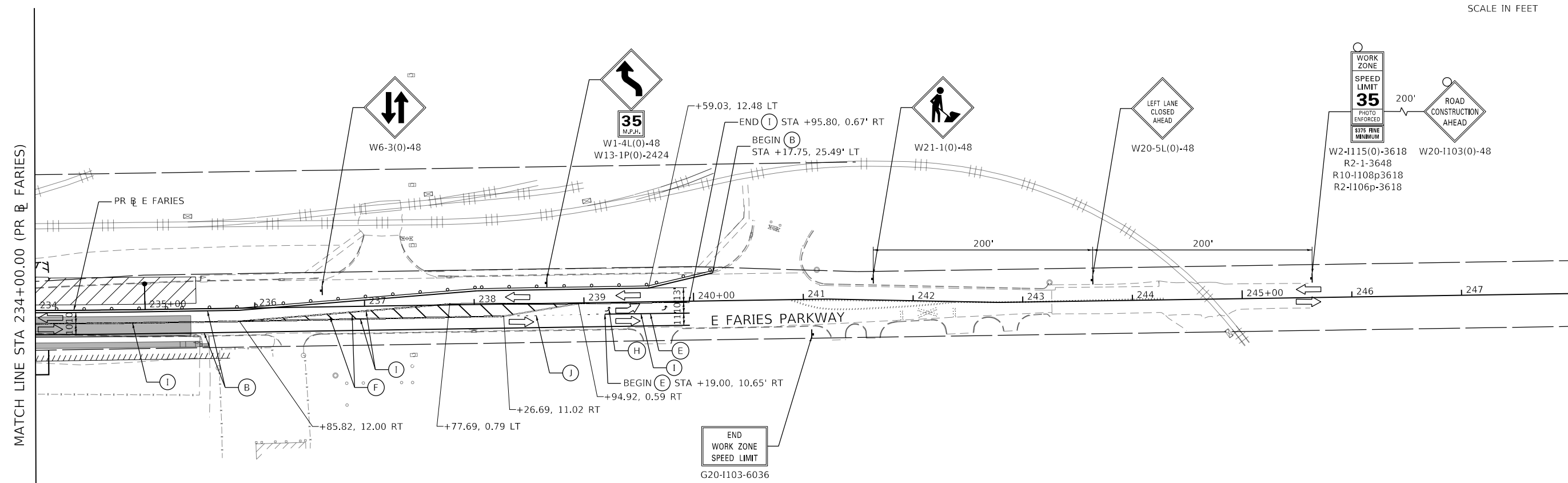
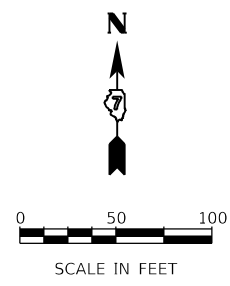


USER NAME = mawhinneyk	DESIGNED - MA	REVISED -
PLOT SCALE = 100,0001' / in.	DRAWN - MA	REVISED -
PLOT DATE = 2021-10-29	CHECKED - WBS	REVISED -
	DATE - 10/22/2021	REVISED -

**STATE OF ILLINOIS
DEPARTMENT OF TRANSPORTATION**

SUGGESTED STAGES OF CONSTRUCTION AND TRAFFIC CONTROL PLAN	
FARIES PARKWAY - STAGE 4A	
SCALE: 1"=50'	SHEET 6 OF 8 SHEETS STA. 220+00.00 TO STA. 234+00.00

F.A.U. RTE.	SECTION	COUNTY	TOTAL SHEETS	SHEET NO.
7448	09-00933-01-BR	MACON	1019	286
CONTRACT NO. 95893				
ILLINOIS FED. AID PROJECT				



LEGEND:

WORK ZONE	ARROW BOARD	TEMPORARY PAVEMENT MARKING - LINE 12" TYPE III TAPE (SOLID YELLOW)
TEMPORARY CONCRETE BARRIER	TEMPORARY PAVEMENT	TEMPORARY PAVEMENT MARKING - LINE 24" TYPE III TAPE (SOLID WHITE)
TEMPORARY IMPACT ATTENUATOR	WORK COMPLETED IN PREVIOUS STAGE	TEMPORARY PAVEMENT MARKING - LETTERS AND SYMBOLS - TYPE III TAPE
TEMPORARY SOIL RETENTION SYSTEM OR BRACED EXCAVATION	EXISTING PAVEMENT MARKING	TEMPORARY PAVEMENT MARKING - LINE 4" TYPE III TAPE (SOLID DOUBLE YELLOW)
DIRECTION OF TRAFFIC FLOW	TEMPORARY PAVEMENT MARKING - LINE 4" TYPE III TAPE (SOLID WHITE)	TEMPORARY PAVEMENT MARKING - LINE 6" TYPE III TAPE (2' DASH 6' SKIP, WHITE)
TYPE III BARRICADE	TEMPORARY PAVEMENT MARKING - LINE 4" TYPE III TAPE (SOLID YELLOW)	TEMPORARY PAVEMENT MARKING - LINE 12" TYPE III TAPE (SOLID WHITE)
TYPE II BARRICADE OR DRUMS WITH STEADY BURN MONODIRECTIONAL LIGHT AT 25' SPACING	TEMPORARY PAVEMENT MARKING - LINE 6" TYPE III TAPE (10' DASH 30' SKIP, WHITE)	
SIGN	TEMPORARY PAVEMENT MARKING - LINE 6" TYPE III TAPE (SOLID, WHITE)	

MODEL: Default
 FILE NAME: p:\aecom\m-pw\hennley.com\AECOM_0516_MA\Documents\60603202-Brush_College\006-CAD_GIS\910_CAD\01_SHEETS\10_LAECOM\Construction_Stage\60603202_SHT_Stage\910_41_07.dgn



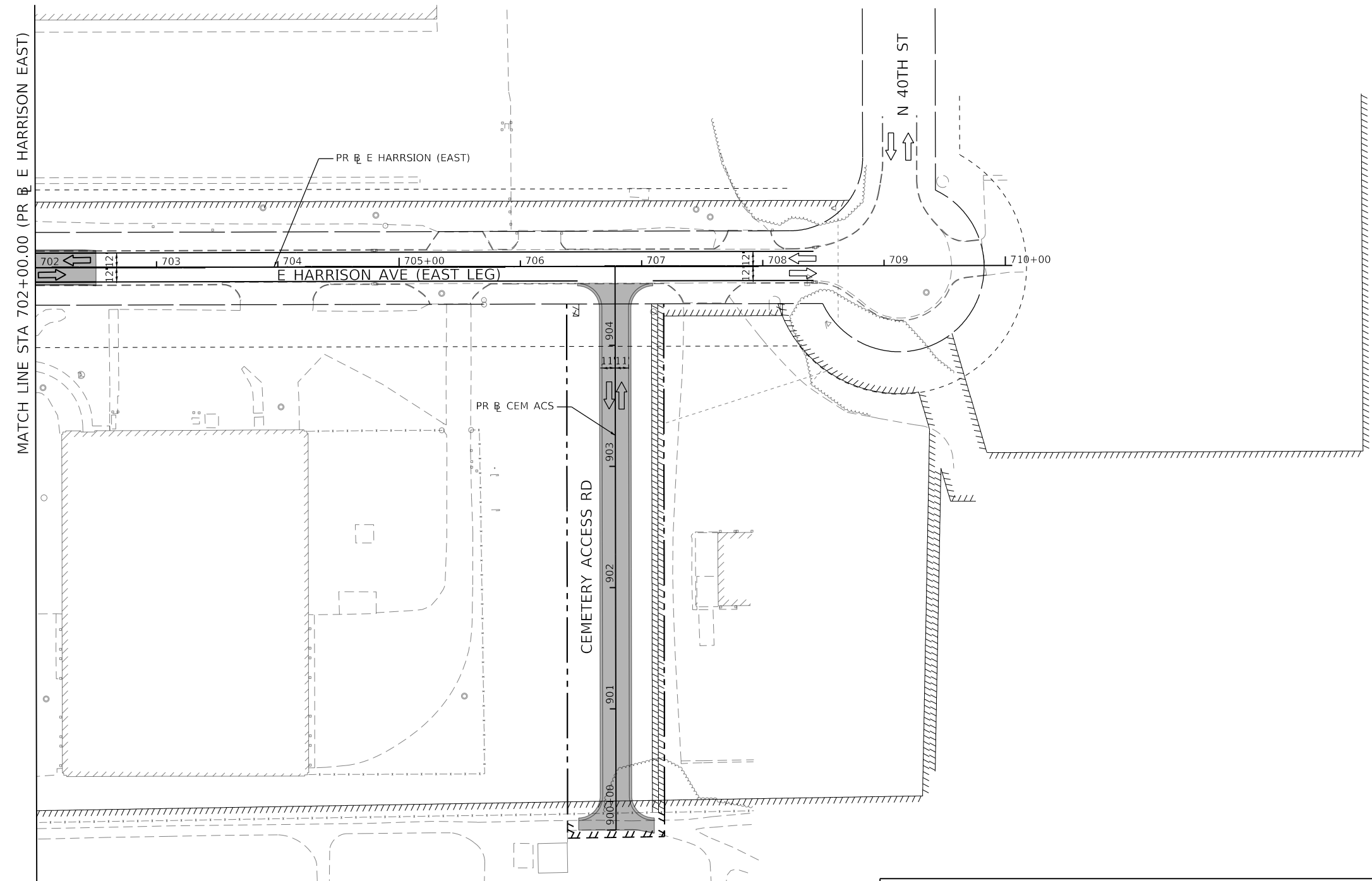
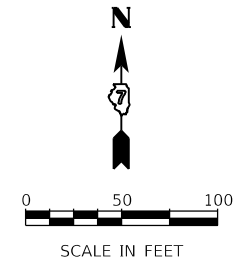
USER NAME = mawhinneyk	DESIGNED - MA	REVISED -
DRAWN - MA	CHECKED - WBS	REVISED -
PLOT SCALE = 100,0001' / in.	DATE - 10/22/2021	REVISED -
PLOT DATE = 2021-10-29		

**STATE OF ILLINOIS
DEPARTMENT OF TRANSPORTATION**

**SUGGESTED STAGES OF CONSTRUCTION AND TRAFFIC CONTROL PLAN
FARIES PARKWAY - STAGE 4A**

SCALE: 1"=50' SHEET 7 OF 8 SHEETS STA. 234+00.00 TO STA. 248+00.00

F.A.U. RTE.	SECTION	COUNTY	TOTAL SHEETS	SHEET NO.
7448	09-00933-01-BR	MACON	1019	287
CONTRACT NO. 95893				
ILLINOIS FED. AID PROJECT				



LEGEND:

WORK ZONE	ARROW BOARD	TEMPORARY PAVEMENT MARKING - LINE 12" TYPE III TAPE (SOLID YELLOW)
TEMPORARY CONCRETE BARRIER	TEMPORARY PAVEMENT	TEMPORARY PAVEMENT MARKING - LINE 24" TYPE III TAPE (SOLID WHITE)
TEMPORARY IMPACT ATTENUATOR	WORK COMPLETED IN PREVIOUS STAGE	TEMPORARY PAVEMENT MARKING - LETTERS AND SYMBOLS - TYPE III TAPE
TEMPORARY SOIL RETENTION SYSTEM OR BRACED EXCAVATION	EXISTING PAVEMENT MARKING	TEMPORARY PAVEMENT MARKING - LINE 4" TYPE III TAPE (SOLID DOUBLE YELLOW)
DIRECTION OF TRAFFIC FLOW	TEMPORARY PAVEMENT MARKING - LINE 4" TYPE III TAPE (SOLID WHITE)	TEMPORARY PAVEMENT MARKING - LINE 6" TYPE III TAPE (2' DASH 6' SKIP, WHITE)
TYPE III BARRICADE	TEMPORARY PAVEMENT MARKING - LINE 4" TYPE III TAPE (SOLID YELLOW)	TEMPORARY PAVEMENT MARKING - LINE 12" TYPE III TAPE (SOLID WHITE)
TYPE II BARRICADE OR DRUMS WITH STEADY BURN MONODIRECTIONAL LIGHT AT 25' SPACING	TEMPORARY PAVEMENT MARKING - LINE 6" TYPE III TAPE (10' DASH 30' SKIP, WHITE)	
SIGN	TEMPORARY PAVEMENT MARKING - LINE 6" TYPE III TAPE (SOLID, WHITE)	

MODEL: Default
 FILE NAME: p:\mecom\m-pw\hennley.com\AECOM_0516_MA\Documents\60603202-Brush\College\006-CAD GIS\910_CAD\01_SHEETS\01_AECOM\Construction\Staging\60603202_SHT_Staging_4A_ML_08.dgn



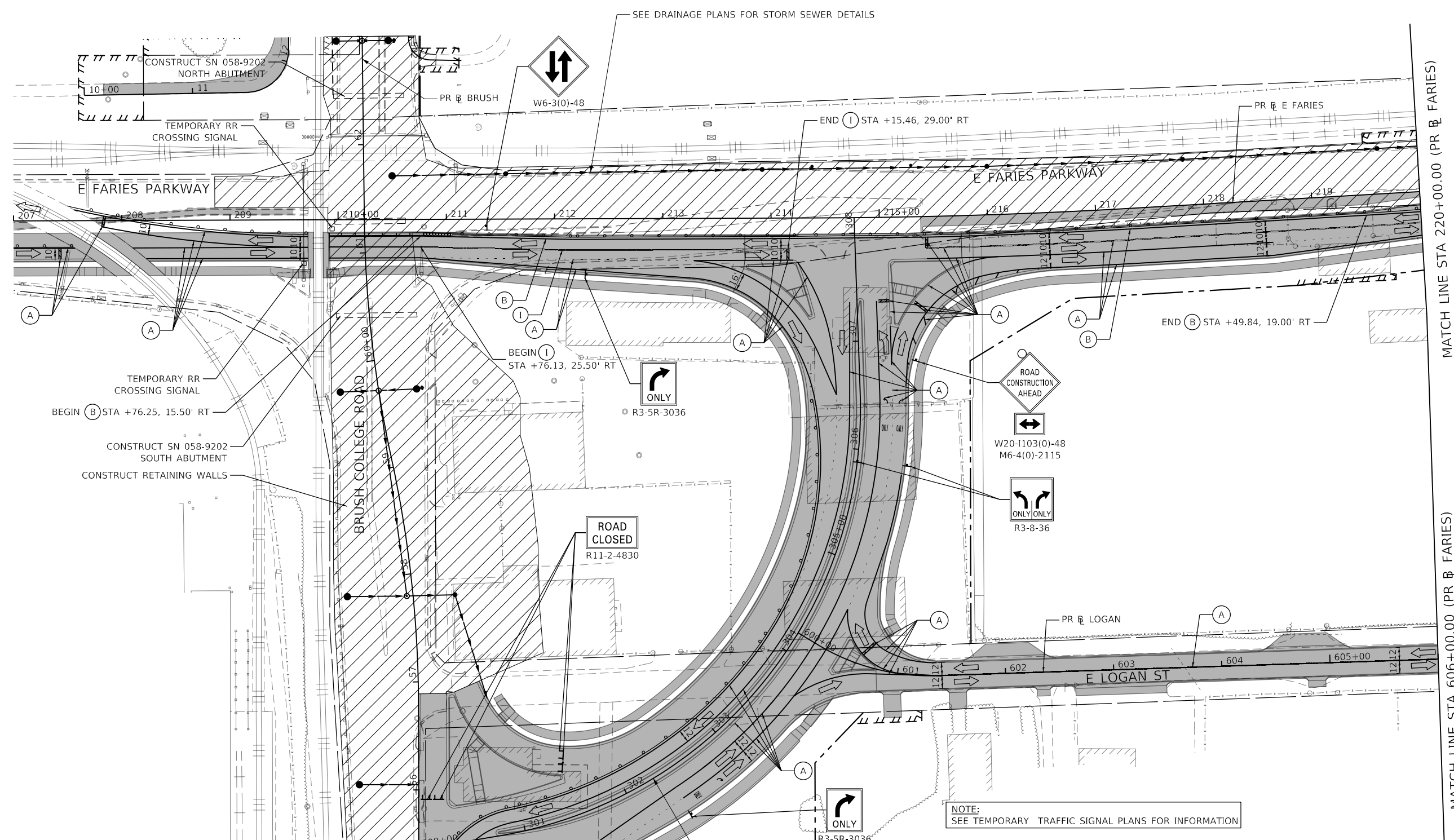
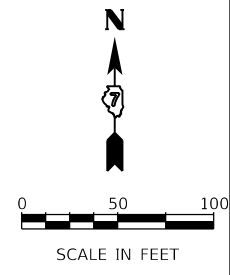
USER NAME = mawhinneyk	DESIGNED - MA	REVISED -
PLOT SCALE = 100,0001' / in.	DRAWN - MA	REVISED -
PLOT DATE = 2021-10-29	CHECKED - WBS	REVISED -
	DATE - 10/22/2021	REVISED -

**STATE OF ILLINOIS
DEPARTMENT OF TRANSPORTATION**

**SUGGESTED STAGES OF CONSTRUCTION AND TRAFFIC CONTROL PLAN
E HARRISON AVENUE (EAST LEG) - STAGE 4A**

SCALE: 1"=50' SHEET 8 OF 8 SHEETS STA. 702+00.00 TO STA. 710+05.68

F.A.U. RTE.	SECTION	COUNTY	TOTAL SHEETS	SHEET NO.
7448	09-00933-01-BR	MACON	1019	288
CONTRACT NO. 95893				
ILLINOIS FED. AID PROJECT				



LEGEND:

WORK ZONE	ARROW BOARD	TEMPORARY PAVEMENT MARKING - LINE 12" TYPE III TAPE (SOLID YELLOW)
TEMPORARY CONCRETE BARRIER	TEMPORARY PAVEMENT	TEMPORARY PAVEMENT MARKING - LINE 24" TYPE III TAPE (SOLID WHITE)
TEMPORARY IMPACT ATTENUATOR	WORK COMPLETED IN PREVIOUS STAGE	TEMPORARY PAVEMENT MARKING - LETTERS AND SYMBOLS - TYPE III TAPE
TEMPORARY SOIL RETENTION SYSTEM OR BRACED EXCAVATION	EXISTING PAVEMENT MARKING	TEMPORARY PAVEMENT MARKING - LINE 4" TYPE III TAPE (SOLID DOUBLE YELLOW)
DIRECTION OF TRAFFIC FLOW	TEMPORARY PAVEMENT MARKING - LINE 4" TYPE III TAPE (SOLID WHITE)	TEMPORARY PAVEMENT MARKING - LINE 6" TYPE III TAPE (2' DASH 6' SKIP, WHITE)
TYPE III BARRICADE	TEMPORARY PAVEMENT MARKING - LINE 4" TYPE III TAPE (SOLID YELLOW)	TEMPORARY PAVEMENT MARKING - LINE 12" TYPE III TAPE (SOLID WHITE)
TYPE II BARRICADE OR DRUMS WITH STEADY BURN MONODIRECTIONAL LIGHT AT 25' SPACING	TEMPORARY PAVEMENT MARKING - LINE 6" TYPE III TAPE (10' DASH 30' SKIP, WHITE)	
SIGN	TEMPORARY PAVEMENT MARKING - LINE 6" TYPE III TAPE (SOLID, WHITE)	

NOTE:
SEE TEMPORARY TRAFFIC SIGNAL PLANS FOR INFORMATION

MODEL: Default
FILE NAME: p:\aecom\m-pw\hennley.com\AECOM_0510_MA\Documents\60603202-Brush_College\006-CAD_GIS\910_CAD\01_SHEETS\10_LAECOM\Construction_Stage\60603202_SHT_Stage\rlg_48_pl_05.dgn

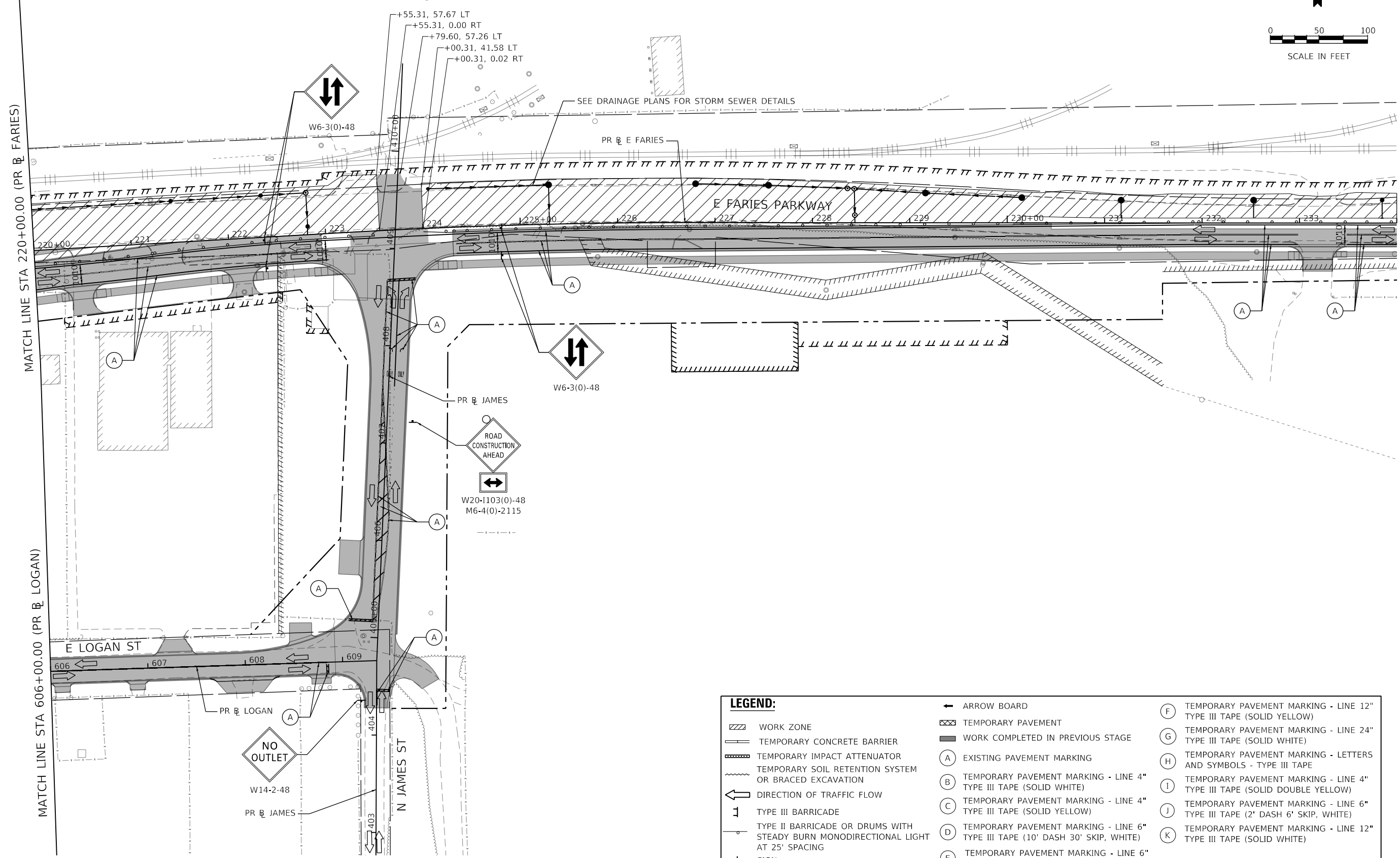
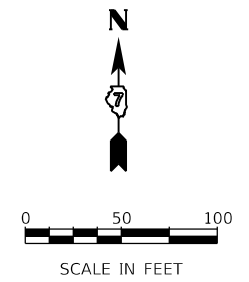


USER NAME = mawhinneyk	DESIGNED - MA	REVISED -
PLOT SCALE = 100,0001' / in.	DRAWN - MA	REVISED -
PLOT DATE = 2021-10-29	CHECKED - WBS	REVISED -
	DATE - 10/22/2021	REVISED -

**STATE OF ILLINOIS
DEPARTMENT OF TRANSPORTATION**

SUGGESTED STAGES OF CONSTRUCTION AND TRAFFIC CONTROL PLAN		
FARIES PARKWAY - STAGE 4B		
SCALE: 1"=50'	SHEET 1 OF 2 SHEETS	STA. 207+00.00 TO STA. 220+00.00

F.A.U. RTE.	SECTION	COUNTY	TOTAL SHEETS	SHEET NO.
7448	09-00933-01-BR	MACON	1019	289
CONTRACT NO. 95893				
ILLINOIS FED. AID PROJECT				



LEGEND:	
	WORK ZONE
	TEMPORARY CONCRETE BARRIER
	TEMPORARY IMPACT ATTENUATOR
	TEMPORARY SOIL RETENTION SYSTEM OR BRACED EXCAVATION
	DIRECTION OF TRAFFIC FLOW
	TYPE III BARRICADE
	TYPE II BARRICADE OR DRUMS WITH STEADY BURN MONODIRECTIONAL LIGHT AT 25' SPACING
	SIGN
	ARROW BOARD
	TEMPORARY PAVEMENT
	WORK COMPLETED IN PREVIOUS STAGE
(A)	EXISTING PAVEMENT MARKING
(B)	TEMPORARY PAVEMENT MARKING - LINE 4" TYPE III TAPE (SOLID WHITE)
(C)	TEMPORARY PAVEMENT MARKING - LINE 4" TYPE III TAPE (SOLID YELLOW)
(D)	TEMPORARY PAVEMENT MARKING - LINE 6" TYPE III TAPE (10' DASH 30' SKIP, WHITE)
(E)	TEMPORARY PAVEMENT MARKING - LINE 6" TYPE III TAPE (SOLID, WHITE)
(F)	TEMPORARY PAVEMENT MARKING - LINE 12" TYPE III TAPE (SOLID YELLOW)
(G)	TEMPORARY PAVEMENT MARKING - LINE 24" TYPE III TAPE (SOLID WHITE)
(H)	TEMPORARY PAVEMENT MARKING - LETTERS AND SYMBOLS - TYPE III TAPE
(I)	TEMPORARY PAVEMENT MARKING - LINE 4" TYPE III TAPE (SOLID DOUBLE YELLOW)
(J)	TEMPORARY PAVEMENT MARKING - LINE 6" TYPE III TAPE (2' DASH 6' SKIP, WHITE)
(K)	TEMPORARY PAVEMENT MARKING - LINE 12" TYPE III TAPE (SOLID WHITE)

MODEL: Default
 FILE NAME: p:\mecom\m-pw\beniley.com\AECOM_051\MA\Documents\60603202-Brush_College\006-CAD GIS\910_CAD\03_SHEETS\10_LAECOM\Construction Staging\60603202_SHT_Staging_4B_ML_06.dgn

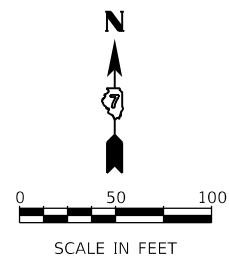


USER NAME = mawhinneyk	DESIGNED - MA	REVISED -
PLOT SCALE = 100,0001' / in.	DRAWN - MA	REVISED -
PLOT DATE = 2021-10-29	CHECKED - WBS	REVISED -
	DATE - 10/22/2021	REVISED -

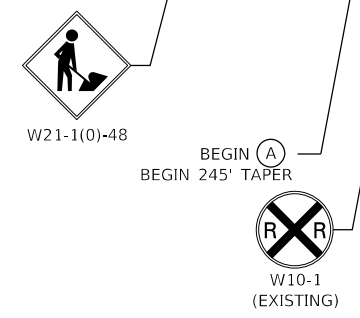
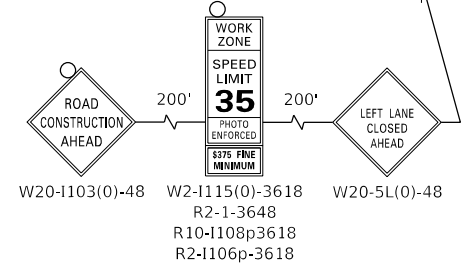
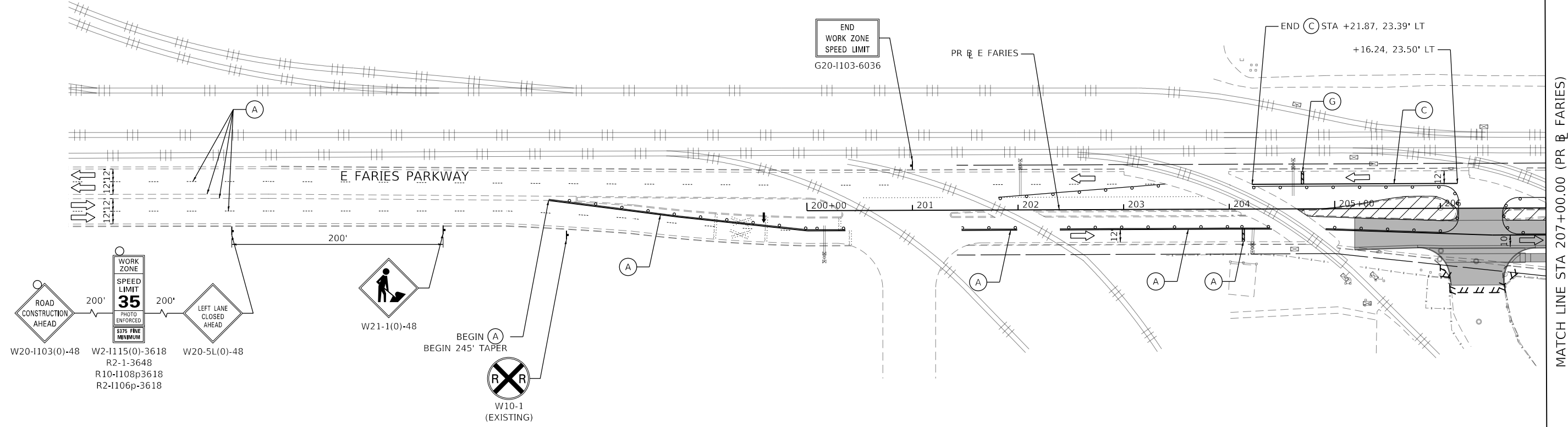
**STATE OF ILLINOIS
DEPARTMENT OF TRANSPORTATION**

SUGGESTED STAGES OF CONSTRUCTION AND TRAFFIC CONTROL PLAN	
FARIES PARKWAY - STAGE 4B	
SCALE: 1"=50'	SHEET 2 OF 2 SHEETS STA. 220+00.00 TO STA. 234+00.00

F.A.U. RTE.	SECTION	COUNTY	TOTAL SHEETS	SHEET NO.
7448	09-00933-01-BR	MACON	1019	290
CONTRACT NO. 95893				
ILLINOIS FED. AID PROJECT				



SCALE IN FEET



LEGEND:			
	WORK ZONE		ARROW BOARD
	TEMPORARY CONCRETE BARRIER		TEMPORARY PAVEMENT
	TEMPORARY IMPACT ATTENUATOR		WORK COMPLETED IN PREVIOUS STAGE
	TEMPORARY SOIL RETENTION SYSTEM OR BRACED EXCAVATION		EXISTING PAVEMENT MARKING
	DIRECTION OF TRAFFIC FLOW		TEMPORARY PAVEMENT MARKING - LINE 4" TYPE III TAPE (SOLID WHITE)
	TYPE III BARRICADE		TEMPORARY PAVEMENT MARKING - LINE 4" TYPE III TAPE (SOLID YELLOW)
	TYPE II BARRICADE OR DRUMS WITH STEADY BURN MONODIRECTIONAL LIGHT AT 25' SPACING		TEMPORARY PAVEMENT MARKING - LINE 6" TYPE III TAPE (10' DASH 30' SKIP, WHITE)
	SIGN		TEMPORARY PAVEMENT MARKING - LINE 6" TYPE III TAPE (SOLID, WHITE)
			TEMPORARY PAVEMENT MARKING - LINE 12" TYPE III TAPE (SOLID YELLOW)
			TEMPORARY PAVEMENT MARKING - LINE 24" TYPE III TAPE (SOLID WHITE)
			TEMPORARY PAVEMENT MARKING - LETTERS AND SYMBOLS - TYPE III TAPE
			TEMPORARY PAVEMENT MARKING - LINE 4" TYPE III TAPE (SOLID DOUBLE YELLOW)
			TEMPORARY PAVEMENT MARKING - LINE 6" TYPE III TAPE (2' DASH 6' SKIP, WHITE)
			TEMPORARY PAVEMENT MARKING - LINE 12" TYPE III TAPE (SOLID WHITE)

MODEL: Default
FILE NAME: p:\aecom\m-pw\beniley.com\AECOM_0516_MA\Documents\60603202-Brush_College\006-CAD GIS\910_CAD\03_SHEETS\01_LAECOM\Construction Staging\60603202_SHT_Staging_LC_ML-d4.dgn



USER NAME = mawhinneyk	DESIGNED - MA	REVISED -
PLOT SCALE = 100.0000' / in.	DRAWN - MA	REVISED -
PLOT DATE = 2021-10-29	CHECKED - WBS	REVISED -
	DATE - 10/22/2021	REVISED -

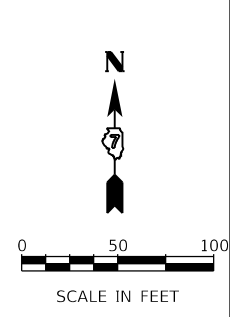
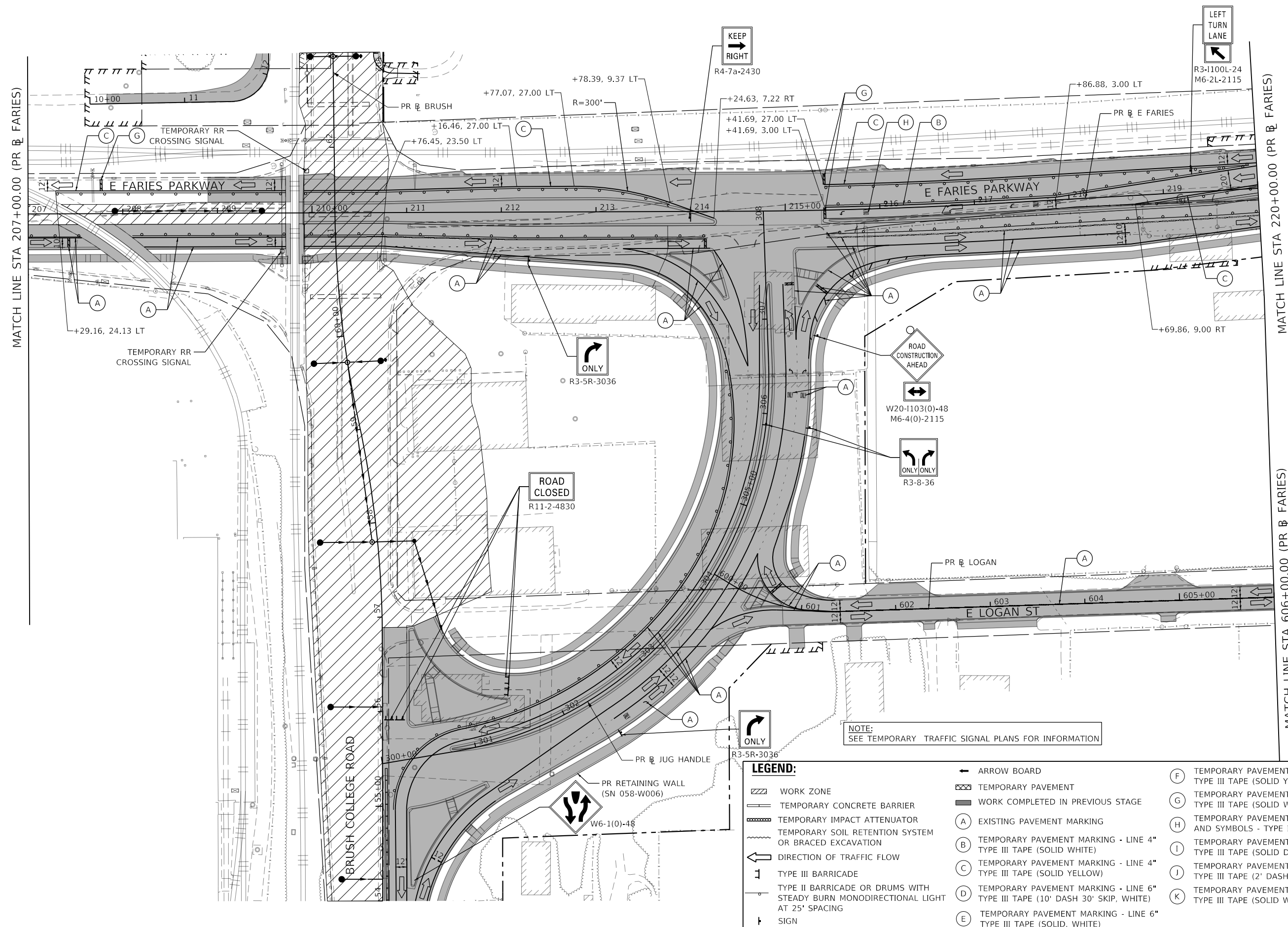
**STATE OF ILLINOIS
DEPARTMENT OF TRANSPORTATION**

SUGGESTED STAGES OF CONSTRUCTION AND TRAFFIC CONTROL PLAN			
FARIES PARKWAY - STAGE 4C			
SCALE: 1"=50'	SHEET 1 OF 4 SHEETS	STA. 200+00.00 TO STA. 207+00.00	

F.A.U. RTE.	SECTION	COUNTY	TOTAL SHEETS	SHEET NO.
7448	09-00933-01-BR	MACON	1019	291
CONTRACT NO. 95893				
ILLINOIS FED. AID PROJECT				

MATCH LINE STA 207+00.00 (PR E FARIES)

MODEL: Default
 FILE NAME: p:\aecom\m-pw\hendley.com\AECOM_051\MA\Documents\60603202-Brush_College\00-CAD_GIS\910_CAD\03_SHEETS\10_LA\FECON\Construction_Staging\60603202_SHT_Staging_LC_ML-01.dgn



LEGEND:

WORK ZONE	ARROW BOARD	TEMPORARY PAVEMENT MARKING - LINE 12" TYPE III TAPE (SOLID YELLOW)
TEMPORARY CONCRETE BARRIER	TEMPORARY PAVEMENT	TEMPORARY PAVEMENT MARKING - LINE 24" TYPE III TAPE (SOLID WHITE)
TEMPORARY IMPACT ATTENUATOR	WORK COMPLETED IN PREVIOUS STAGE	TEMPORARY PAVEMENT MARKING - LETTERS AND SYMBOLS - TYPE III TAPE
TEMPORARY SOIL RETENTION SYSTEM OR BRACED EXCAVATION	EXISTING PAVEMENT MARKING	TEMPORARY PAVEMENT MARKING - LINE 4" TYPE III TAPE (SOLID DOUBLE YELLOW)
DIRECTION OF TRAFFIC FLOW	TEMPORARY PAVEMENT MARKING - LINE 4" TYPE III TAPE (SOLID WHITE)	TEMPORARY PAVEMENT MARKING - LINE 6" TYPE III TAPE (2' DASH 6' SKIP, WHITE)
TYPE III BARRICADE	TEMPORARY PAVEMENT MARKING - LINE 4" TYPE III TAPE (SOLID YELLOW)	TEMPORARY PAVEMENT MARKING - LINE 12" TYPE III TAPE (SOLID WHITE)
TYPE II BARRICADE OR DRUMS WITH STEADY BURN MONODIRECTIONAL LIGHT AT 25' SPACING	TEMPORARY PAVEMENT MARKING - LINE 6" TYPE III TAPE (10' DASH 30' SKIP, WHITE)	
SIGN	TEMPORARY PAVEMENT MARKING - LINE 6" TYPE III TAPE (SOLID, WHITE)	

NOTE:
 SEE TEMPORARY TRAFFIC SIGNAL PLANS FOR INFORMATION



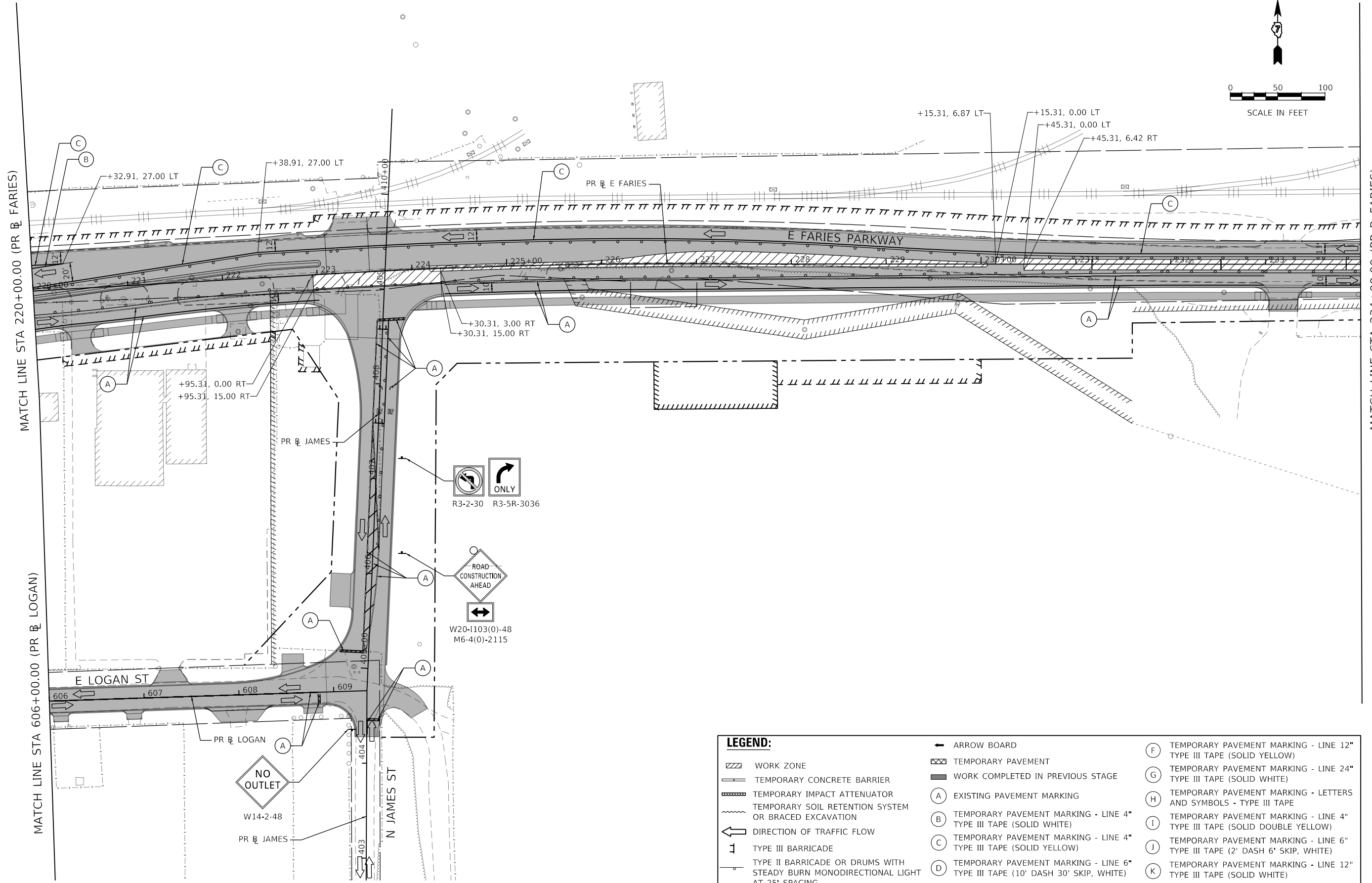
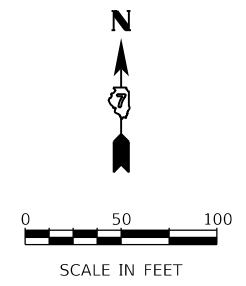
USER NAME = mawhinneyk	DESIGNED - MA	REVISED -
PLOT SCALE = 100,000' / in.	DRAWN - MA	REVISED -
PLOT DATE = 2021-10-29	CHECKED - WBS	REVISED -
	DATE - 10/22/2021	REVISED -

**STATE OF ILLINOIS
 DEPARTMENT OF TRANSPORTATION**

**SUGGESTED STAGES OF CONSTRUCTION AND TRAFFIC CONTROL PLAN
 FARIES PARKWAY - STAGE 4C**

SCALE: 1"=50' SHEET 2 OF 4 SHEETS STA. 207+00.00 TO STA. 220+00.00

F.A.U. RTE.	SECTION	COUNTY	TOTAL SHEETS	SHEET NO.
7448	09-00933-01-BR	MACON	1019	292
CONTRACT NO. 95893				
ILLINOIS FED. AID PROJECT				



LEGEND:			
	WORK ZONE		ARROW BOARD
	TEMPORARY CONCRETE BARRIER		TEMPORARY PAVEMENT
	TEMPORARY IMPACT ATTENUATOR		WORK COMPLETED IN PREVIOUS STAGE
	TEMPORARY SOIL RETENTION SYSTEM OR BRACED EXCAVATION	(A)	EXISTING PAVEMENT MARKING
	DIRECTION OF TRAFFIC FLOW	(B)	TEMPORARY PAVEMENT MARKING - LINE 4" TYPE III TAPE (SOLID WHITE)
	TYPE III BARRICADE	(C)	TEMPORARY PAVEMENT MARKING - LINE 4" TYPE III TAPE (SOLID YELLOW)
	TYPE II BARRICADE OR DRUMS WITH STEADY BURN MONODIRECTIONAL LIGHT AT 25' SPACING	(D)	TEMPORARY PAVEMENT MARKING - LINE 6" TYPE III TAPE (10' DASH 30' SKIP, WHITE)
	SIGN	(E)	TEMPORARY PAVEMENT MARKING - LINE 6" TYPE III TAPE (SOLID, WHITE)
		(F)	TEMPORARY PAVEMENT MARKING - LINE 12" TYPE III TAPE (SOLID YELLOW)
		(G)	TEMPORARY PAVEMENT MARKING - LINE 24" TYPE III TAPE (SOLID WHITE)
		(H)	TEMPORARY PAVEMENT MARKING - LETTERS AND SYMBOLS - TYPE III TAPE
		(I)	TEMPORARY PAVEMENT MARKING - LINE 4" TYPE III TAPE (SOLID DOUBLE YELLOW)
		(J)	TEMPORARY PAVEMENT MARKING - LINE 6" TYPE III TAPE (2' DASH 6' SKIP, WHITE)
		(K)	TEMPORARY PAVEMENT MARKING - LINE 12" TYPE III TAPE (SOLID WHITE)

MODEL: Default
 FILE NAME: p:\aecom\m-pw\beniley.com\AECOM_051_M\Documents\60603202-Brush_College\006-CAD_GIS\910_CAD\03_SHEETS\10_L\AECOM\Construction_Stage\60603202_SHT_Staging\4_C_ML-02.dgn

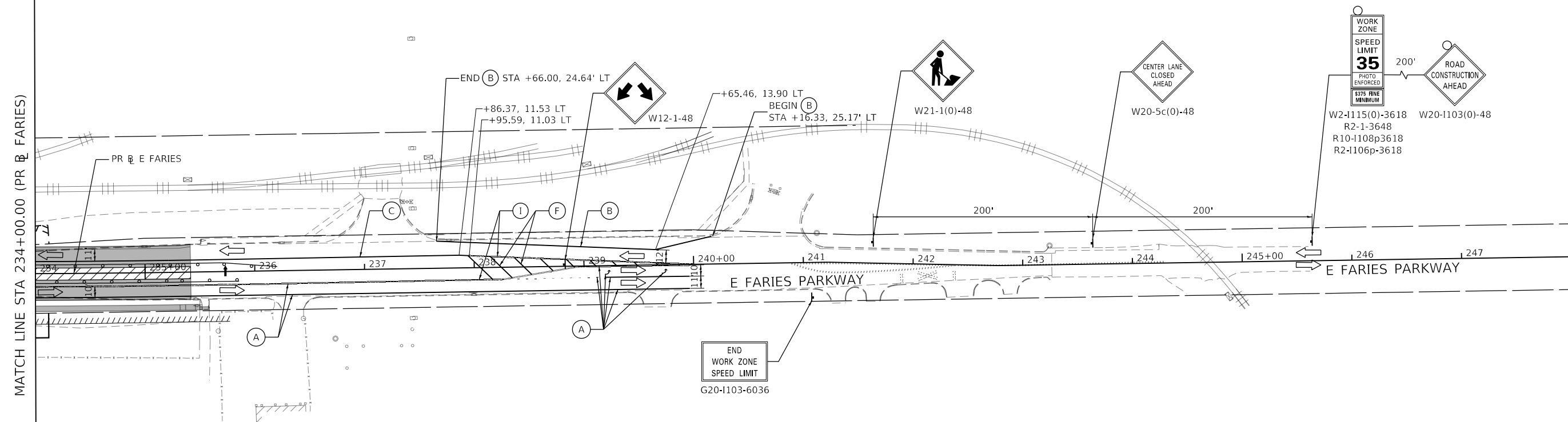
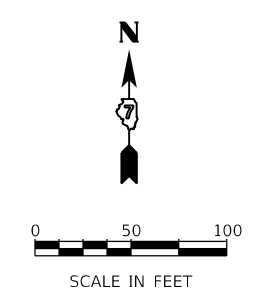


USER NAME = mawhinneyk	DESIGNED - MA	REVISED -
DRAWN - MA	REVISED -	
PLOT SCALE = 100,0001' / in.	CHECKED - WBS	REVISED -
PLOT DATE = 2021-10-29	DATE - 10/22/2021	REVISED -

**STATE OF ILLINOIS
 DEPARTMENT OF TRANSPORTATION**

SUGGESTED STAGES OF CONSTRUCTION AND TRAFFIC CONTROL PLAN		
FARIES PARKWAY - STAGE 4C		
SCALE: 1"=50'	SHEET 3 OF 4 SHEETS	STA. 220+00.00 TO STA. 234+00.00

F.A.U. RTE.	SECTION	COUNTY	TOTAL SHEETS	SHEET NO.
7448	09-00933-01-BR	MACON	1019	293
CONTRACT NO. 95893				
ILLINOIS FED. AID PROJECT				



MODEL: Default
FILE NAME: p:\aecom\m-pw\hennley.com\AECOM_0516_MA\Documents\60603202-Brush_College\006-CAD_GIS\910_CAD\01_SHEETS\10_L_AECOM\Construction_Stage\60603202_SHT_Stage\plc_c\plc_03.dgn

LEGEND:			
	WORK ZONE		ARROW BOARD
	TEMPORARY CONCRETE BARRIER		TEMPORARY PAVEMENT
	TEMPORARY IMPACT ATTENUATOR OR BRACED EXCAVATION		WORK COMPLETED IN PREVIOUS STAGE
	TEMPORARY SOIL RETENTION SYSTEM	(A)	EXISTING PAVEMENT MARKING
	DIRECTION OF TRAFFIC FLOW	(B)	TEMPORARY PAVEMENT MARKING - LINE 4" TYPE III TAPE (SOLID WHITE)
	TYPE III BARRICADE	(C)	TEMPORARY PAVEMENT MARKING - LINE 4" TYPE III TAPE (SOLID YELLOW)
	TYPE II BARRICADE OR DRUMS WITH STEADY BURN MONODIRECTIONAL LIGHT AT 25' SPACING	(D)	TEMPORARY PAVEMENT MARKING - LINE 6" TYPE III TAPE (10' DASH 30' SKIP, WHITE)
	SIGN	(E)	TEMPORARY PAVEMENT MARKING - LINE 6" TYPE III TAPE (SOLID, WHITE)
(F)	TEMPORARY PAVEMENT MARKING - LINE 12" TYPE III TAPE (SOLID YELLOW)	(G)	TEMPORARY PAVEMENT MARKING - LINE 24" TYPE III TAPE (SOLID WHITE)
(H)	TEMPORARY PAVEMENT MARKING - LETTERS AND SYMBOLS - TYPE III TAPE	(I)	TEMPORARY PAVEMENT MARKING - LINE 4" TYPE III TAPE (SOLID DOUBLE YELLOW)
(J)	TEMPORARY PAVEMENT MARKING - LINE 6" TYPE III TAPE (2' DASH 6' SKIP, WHITE)	(K)	TEMPORARY PAVEMENT MARKING - LINE 12" TYPE III TAPE (SOLID WHITE)

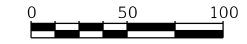


USER NAME = mawhinneyk	DESIGNED - MA	REVISED -
PLOT SCALE = 100,0001' / in.	DRAWN - MA	REVISED -
PLOT DATE = 2021-10-29	CHECKED - WBS	REVISED -
	DATE - 10/22/2021	REVISED -

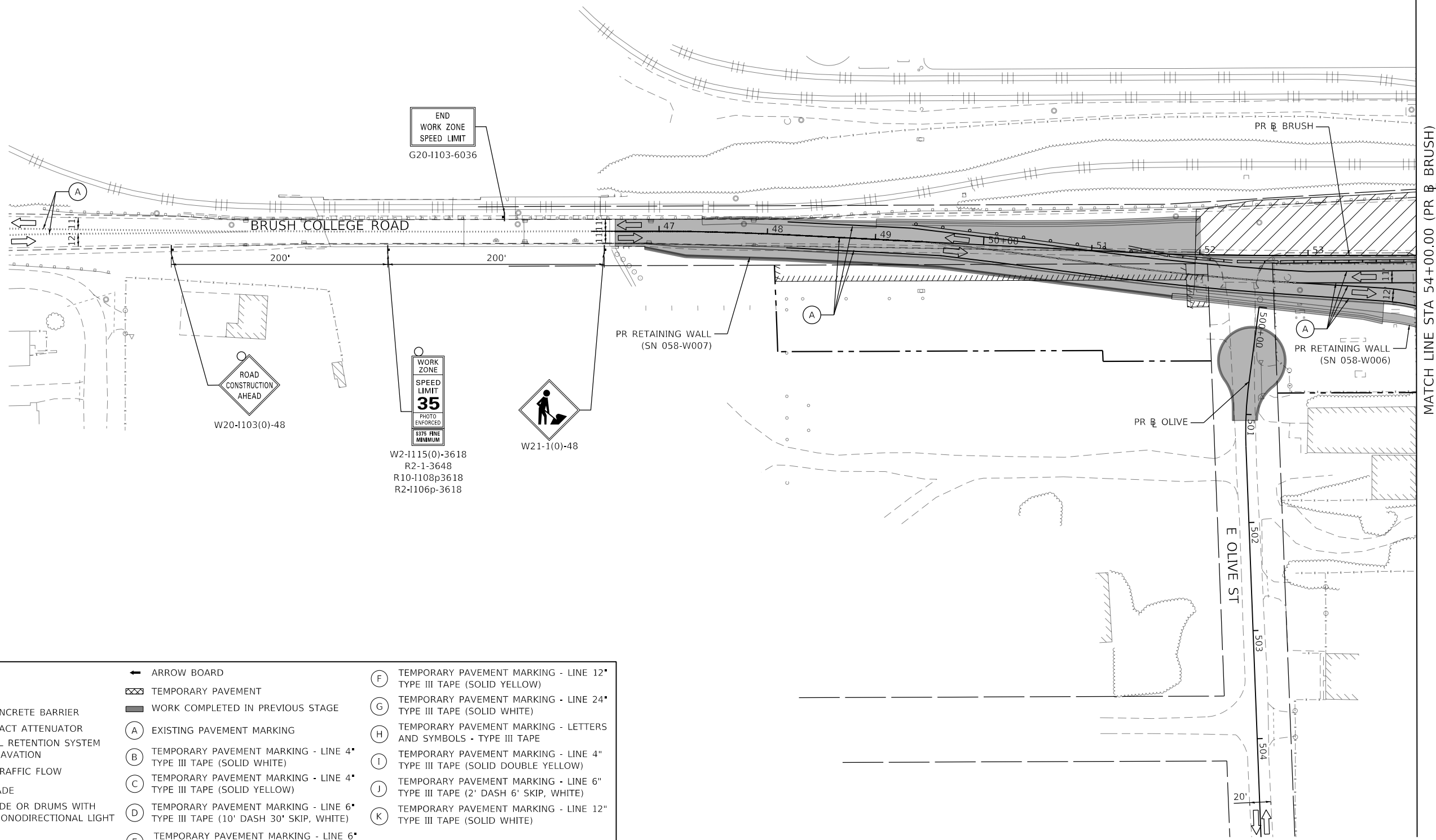
**STATE OF ILLINOIS
DEPARTMENT OF TRANSPORTATION**

SUGGESTED STAGES OF CONSTRUCTION AND TRAFFIC CONTROL PLAN	
FARIES PARKWAY - STAGE 4C	
SCALE: 1"=50'	SHEET 4 OF 4 SHEETS
STA. 234+00.00 TO STA. 248+00.00	

F.A.U. RTE.	SECTION	COUNTY	TOTAL SHEETS	SHEET NO.
7448	09-00933-01-BR	MACON	1019	294
CONTRACT NO. 95893				
ILLINOIS FED. AID PROJECT				



SCALE IN FEET



LEGEND:			
	WORK ZONE		ARROW BOARD
	TEMPORARY CONCRETE BARRIER		TEMPORARY PAVEMENT
	TEMPORARY IMPACT ATTENUATOR		WORK COMPLETED IN PREVIOUS STAGE
	TEMPORARY SOIL RETENTION SYSTEM OR BRACED EXCAVATION		EXISTING PAVEMENT MARKING
	DIRECTION OF TRAFFIC FLOW		TEMPORARY PAVEMENT MARKING - LINE 4" TYPE III TAPE (SOLID WHITE)
	TYPE III BARRICADE		TEMPORARY PAVEMENT MARKING - LINE 4" TYPE III TAPE (SOLID YELLOW)
	TYPE II BARRICADE OR DRUMS WITH STEADY BURN MONODIRECTIONAL LIGHT AT 25' SPACING		TEMPORARY PAVEMENT MARKING - LINE 6" TYPE III TAPE (10' DASH 30' SKIP, WHITE)
	SIGN		TEMPORARY PAVEMENT MARKING - LINE 6" TYPE III TAPE (SOLID, WHITE)
	TEMPORARY PAVEMENT MARKING - LINE 12" TYPE III TAPE (SOLID YELLOW)		TEMPORARY PAVEMENT MARKING - LINE 24" TYPE III TAPE (SOLID WHITE)
	TEMPORARY PAVEMENT MARKING - LETTERS AND SYMBOLS - TYPE III TAPE		TEMPORARY PAVEMENT MARKING - LINE 4" TYPE III TAPE (SOLID DOUBLE YELLOW)
	TEMPORARY PAVEMENT MARKING - LINE 6" TYPE III TAPE (2' DASH 6' SKIP, WHITE)		TEMPORARY PAVEMENT MARKING - LINE 12" TYPE III TAPE (SOLID WHITE)

MODEL: Default
FILE NAME: p:\mecom\m-pw\beniley.com\AECOM_0516_MA\Documents\60603202-Brush\College\006-CAD GIS\910_CAD\03_SHEETS\01_AECOM\Construction\Staging\60603202_SHT_Staging_ML-01.dgn



USER NAME = mawhinneyk	DESIGNED - MA	REVISED -
PLOT SCALE = 100,0000' / in.	DRAWN - MA	REVISED -
PLOT DATE = 2021-10-29	CHECKED - WBS	REVISED -
	DATE - 10/22/2021	REVISED -

STATE OF ILLINOIS
DEPARTMENT OF TRANSPORTATION

SUGGESTED STAGES OF CONSTRUCTION AND TRAFFIC CONTROL PLAN	
BRUSH COLLEGE ROAD - STAGE 5	
SCALE: 1"=50'	SHEET 1 OF 8 SHEETS
STA. 46+37.42	TO STA. 54+00.00

F.A.U. RTE.	SECTION	COUNTY	TOTAL SHEETS	SHEET NO.
7448	09-00933-01-BR	MACON	1019	295
CONTRACT NO. 95893				
ILLINOIS FED. AID PROJECT				

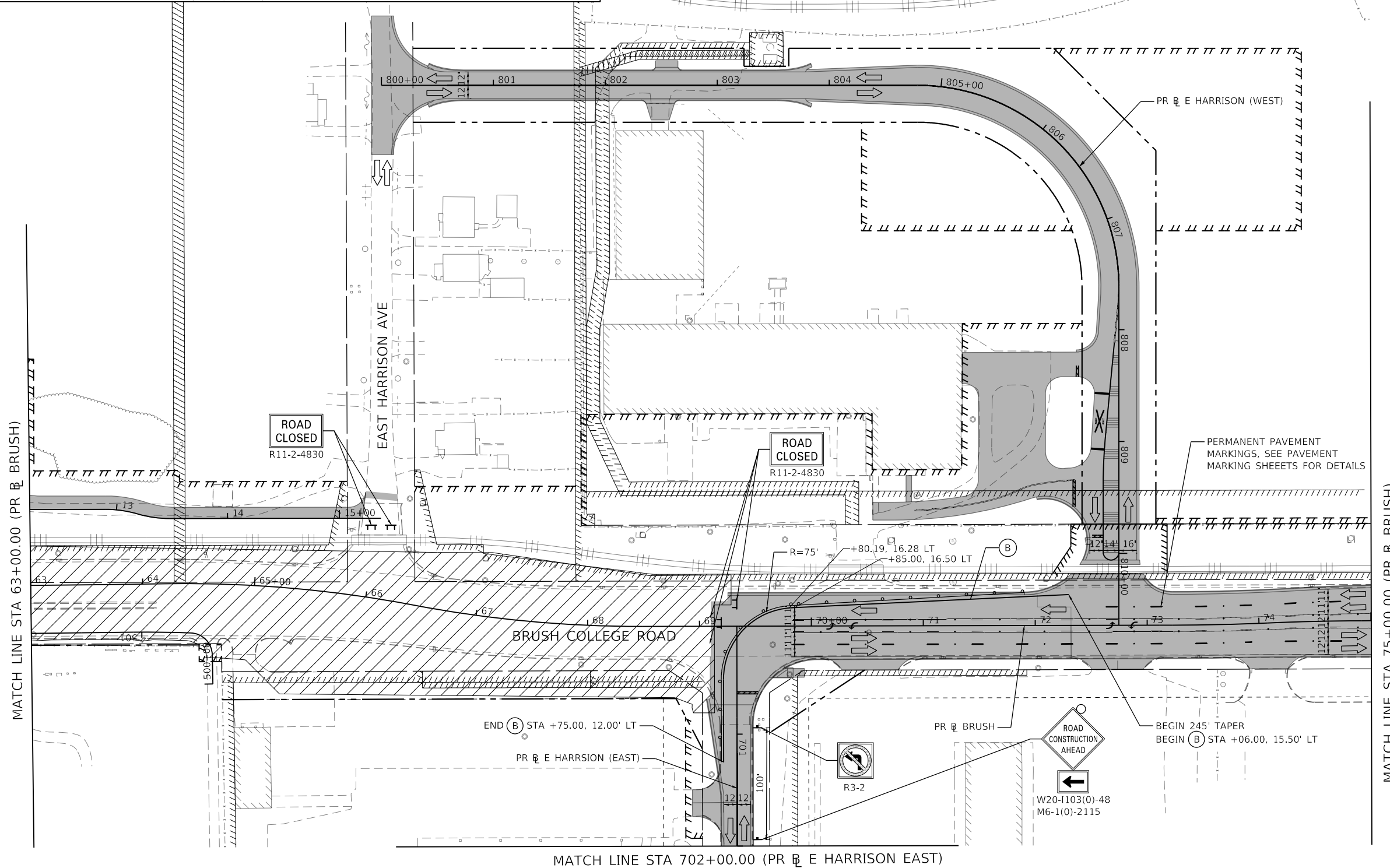
LEGEND:

- WORK ZONE
- TEMPORARY CONCRETE BARRIER
- TEMPORARY IMPACT ATTENUATOR
- TEMPORARY SOIL RETENTION SYSTEM OR BRACED EXCAVATION
- DIRECTION OF TRAFFIC FLOW
- TYPE III BARRICADE
- TYPE II BARRICADE OR DRUMS WITH STEADY BURN MONODIRECTIONAL LIGHT AT 25' SPACING
- SIGN
- ARROW BOARD
- TEMPORARY PAVEMENT
- WORK COMPLETED IN PREVIOUS STAGE
- (A) EXISTING PAVEMENT MARKING
- (B) TEMPORARY PAVEMENT MARKING - LINE 4" TYPE III TAPE (SOLID WHITE)
- (C) TEMPORARY PAVEMENT MARKING - LINE 4" TYPE III TAPE (SOLID YELLOW)
- (D) TEMPORARY PAVEMENT MARKING - LINE 6" TYPE III TAPE (10' DASH 30' SKIP, WHITE)
- (E) TEMPORARY PAVEMENT MARKING - LINE 6" TYPE III TAPE (SOLID, WHITE)
- (F) TEMPORARY PAVEMENT MARKING - LINE 12" TYPE III TAPE (SOLID YELLOW)
- (G) TEMPORARY PAVEMENT MARKING - LINE 24" TYPE III TAPE (SOLID WHITE)
- (H) TEMPORARY PAVEMENT MARKING - LETTERS AND SYMBOLS - TYPE III TAPE
- (I) TEMPORARY PAVEMENT MARKING - LINE 4" TYPE III TAPE (SOLID DOUBLE YELLOW)
- (J) TEMPORARY PAVEMENT MARKING - LINE 6" TYPE III TAPE (2' DASH 6' SKIP, WHITE)
- (K) TEMPORARY PAVEMENT MARKING - LINE 12" TYPE III TAPE (SOLID WHITE)



0 50 100

SCALE IN FEET



MODEL: Default
 FILE NAME: p:\aecom\m-pw\hennley.com\AECOM_0516_MA\Documents\60603202-Brush_College\00-CAD_GIS\9_10_CAD\03_SHEETS\01_AECOM\Construction_Staging\60603202_SHT_Staging_ML-C2.dgn



USER NAME = mawhinney
 PLOT SCALE = 100,000.1' / in.
 PLOT DATE = 2021-10-29

DESIGNED - MA
 DRAWN - MA
 CHECKED - WBS
 DATE - 10/22/2021

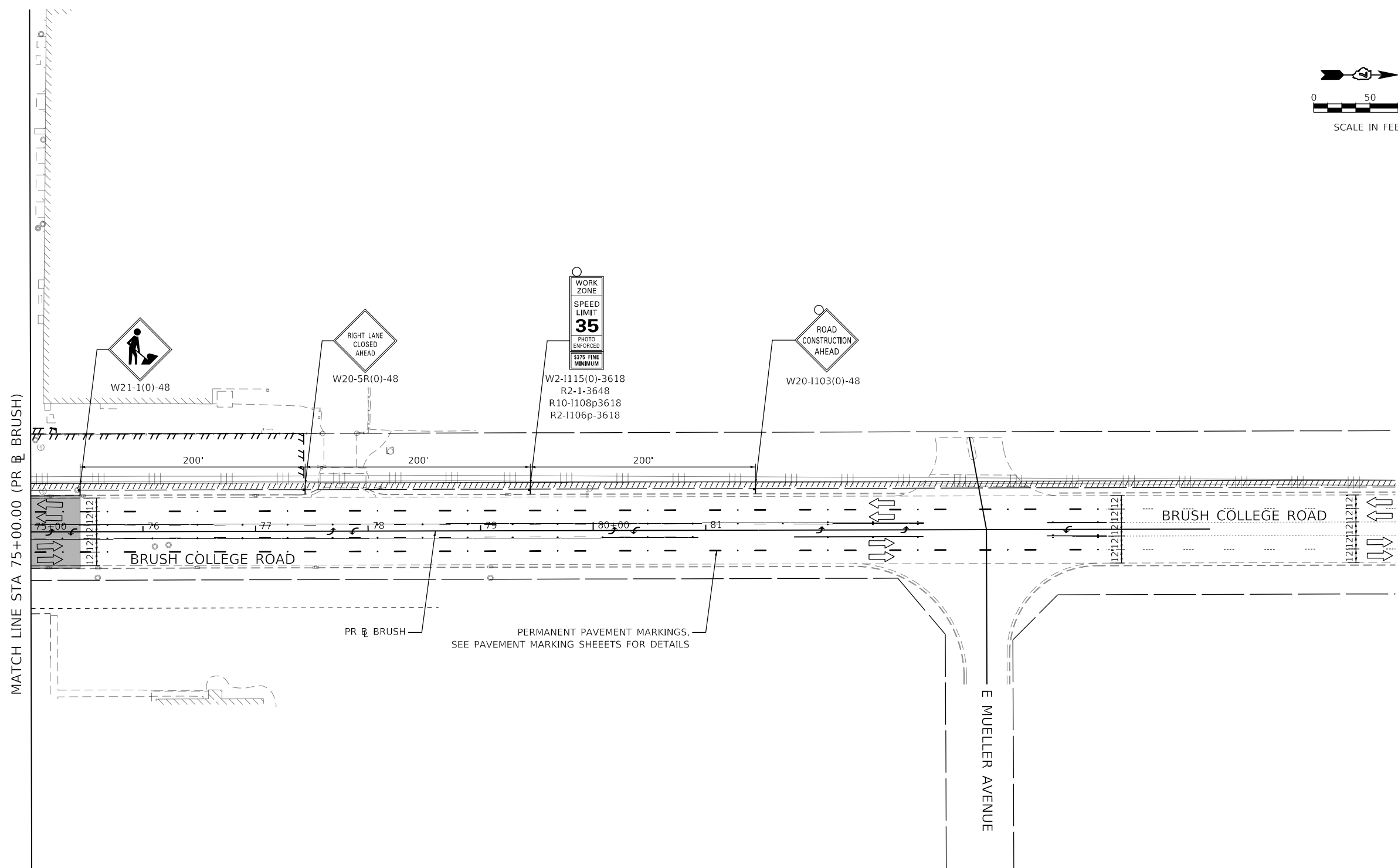
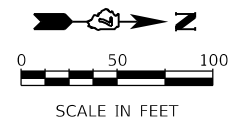
REVISED -
 REVISED -
 REVISED -
 REVISED -

**STATE OF ILLINOIS
DEPARTMENT OF TRANSPORTATION**

**SUGGESTED STAGES OF CONSTRUCTION AND TRAFFIC CONTROL PLAN
BRUSH COLLEGE ROAD - STAGE 5**

SCALE: 1"=50' SHEET 2 OF 8 SHEETS STA. 63+00.00 TO STA. 75+00.00

F.A.U. RTE.	SECTION	COUNTY	TOTAL SHEETS	SHEET NO.
7448	09-00933-01-BR	MACON	1019	296
CONTRACT NO. 95893				
ILLINOIS FED. AID PROJECT				



LEGEND:

WORK ZONE	ARROW BOARD	TEMPORARY PAVEMENT MARKING - LINE 12" TYPE III TAPE (SOLID YELLOW)
TEMPORARY CONCRETE BARRIER	TEMPORARY PAVEMENT	TEMPORARY PAVEMENT MARKING - LINE 24" TYPE III TAPE (SOLID WHITE)
TEMPORARY IMPACT ATTENUATOR OR BRACED EXCAVATION	WORK COMPLETED IN PREVIOUS STAGE	TEMPORARY PAVEMENT MARKING - LETTERS AND SYMBOLS - TYPE III TAPE
TEMPORARY SOIL RETENTION SYSTEM	EXISTING PAVEMENT MARKING	TEMPORARY PAVEMENT MARKING - LINE 4" TYPE III TAPE (SOLID DOUBLE YELLOW)
DIRECTION OF TRAFFIC FLOW	TEMPORARY PAVEMENT MARKING - LINE 4" TYPE III TAPE (SOLID WHITE)	TEMPORARY PAVEMENT MARKING - LINE 6" TYPE III TAPE (2' DASH 6' SKIP, WHITE)
TYPE III BARRICADE	TEMPORARY PAVEMENT MARKING - LINE 4" TYPE III TAPE (SOLID YELLOW)	TEMPORARY PAVEMENT MARKING - LINE 12" TYPE III TAPE (SOLID WHITE)
TYPE II BARRICADE OR DRUMS WITH STEADY BURN MONODIRECTIONAL LIGHT AT 25' SPACING	TEMPORARY PAVEMENT MARKING - LINE 6" TYPE III TAPE (10' DASH 30' SKIP, WHITE)	
SIGN	TEMPORARY PAVEMENT MARKING - LINE 6" TYPE III TAPE (SOLID, WHITE)	

MODEL: Default
 FILE NAME: p:\aecom\m-pw\hennley.com\AECOM_0516_MA\Documents\60603202-Brush - College\00c-CAD - GIS\910_CAD\03_SHEETS\01_AECOM\Construction - Staging\60603202_SHT_Staging_01_Mc-03.dgn



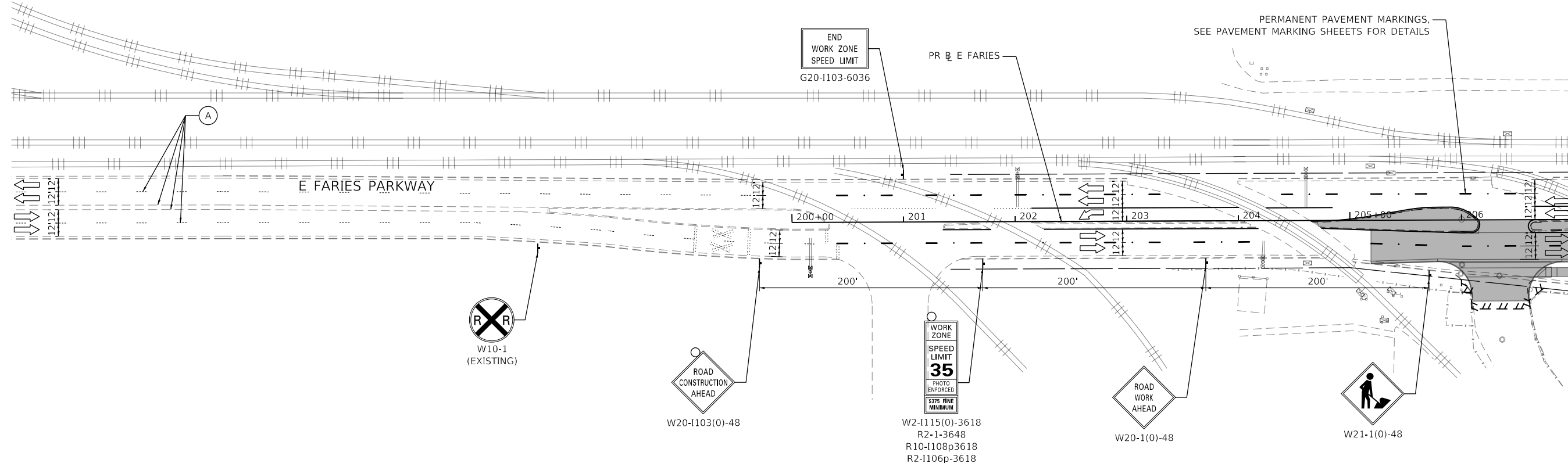
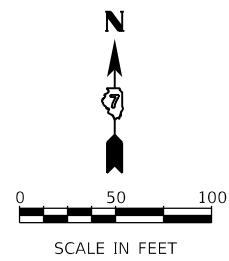
USER NAME = mawhinneyk	DESIGNED - MA	REVISED -
	DRAWN - MA	REVISED -
PLOT SCALE = 100,0000' / in.	CHECKED - WBS	REVISED -
PLOT DATE = 2021-10-29	DATE - 10/22/2021	REVISED -

**STATE OF ILLINOIS
DEPARTMENT OF TRANSPORTATION**

**SUGGESTED STAGES OF CONSTRUCTION AND TRAFFIC CONTROL PLAN
BRUSH COLLEGE ROAD - STAGE 5**

SCALE: 1"=50' SHEET 3 OF 8 SHEETS STA. 75+00.00 TO STA. 81+46.65

F.A.U. RTE.	SECTION	COUNTY	TOTAL SHEETS	SHEET NO.
7448	09-00933-01-BR	MACON	1019	297
CONTRACT NO. 95893				
ILLINOIS FED. AID PROJECT				



LEGEND:

WORK ZONE	ARROW BOARD	TEMPORARY PAVEMENT MARKING - LINE 12" TYPE III TAPE (SOLID YELLOW)
TEMPORARY CONCRETE BARRIER	TEMPORARY PAVEMENT	TEMPORARY PAVEMENT MARKING - LINE 24" TYPE III TAPE (SOLID WHITE)
TEMPORARY IMPACT ATTENUATOR	WORK COMPLETED IN PREVIOUS STAGE	TEMPORARY PAVEMENT MARKING - LETTERS AND SYMBOLS - TYPE III TAPE
TEMPORARY SOIL RETENTION SYSTEM OR BRACED EXCAVATION	EXISTING PAVEMENT MARKING	TEMPORARY PAVEMENT MARKING - LINE 4" TYPE III TAPE (SOLID DOUBLE YELLOW)
DIRECTION OF TRAFFIC FLOW	TEMPORARY PAVEMENT MARKING - LINE 4" TYPE III TAPE (SOLID WHITE)	TEMPORARY PAVEMENT MARKING - LINE 6" TYPE III TAPE (2' DASH 6' SKIP, WHITE)
TYPE III BARRICADE	TEMPORARY PAVEMENT MARKING - LINE 4" TYPE III TAPE (SOLID YELLOW)	TEMPORARY PAVEMENT MARKING - LINE 12" TYPE III TAPE (SOLID WHITE)
TYPE II BARRICADE OR DRUMS WITH STEADY BURN MONODIRECTIONAL LIGHT AT 25' SPACING	TEMPORARY PAVEMENT MARKING - LINE 6" TYPE III TAPE (10' DASH 30' SKIP, WHITE)	
SIGN	TEMPORARY PAVEMENT MARKING - LINE 6" TYPE III TAPE (SOLID, WHITE)	

MODEL: Default
 FILE NAME: p:\aecom\m-pw-bentley.com\AECOM_0516_MA\Documents\60603202-Brush_College\006-CAD_GIS\910_CAD\03_SHEETS\01_AECOM\Construction_Staging\60603202_SHT_Staging_ML-04.dgn



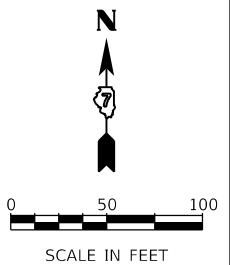
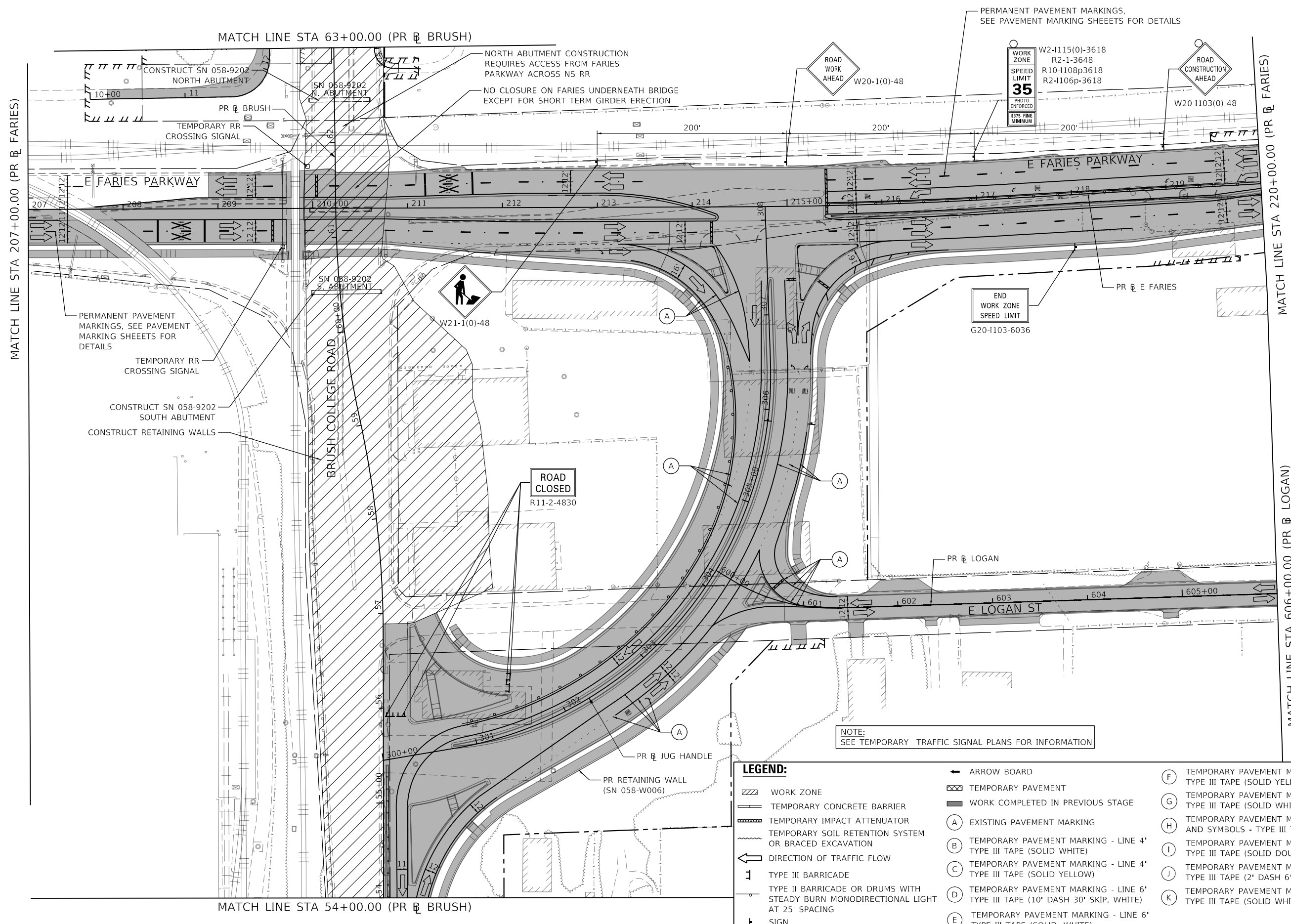
USER NAME = mawhinneyk	DESIGNED - MA	REVISED -
PLOT SCALE = 100,0000' / in.	DRAWN - MA	REVISED -
PLOT DATE = 2021-10-29	CHECKED - WBS	REVISED -
	DATE - 10/22/2021	REVISED -

**STATE OF ILLINOIS
DEPARTMENT OF TRANSPORTATION**

**SUGGESTED STAGES OF CONSTRUCTION AND TRAFFIC CONTROL PLAN
FARIES PARKWAY - STAGE 5**

SCALE: 1"=50' SHEET 4 OF 8 SHEETS STA. 200+00.00 TO STA. 207+00.00

F.A.U. RTE.	SECTION	COUNTY	TOTAL SHEETS	SHEET NO.
7448	09-00933-01-BR	MACON	1019	298
CONTRACT NO. 95893				
ILLINOIS FED. AID PROJECT				



LEGEND:

WORK ZONE	ARROW BOARD	TEMPORARY PAVEMENT MARKING - LINE 12" TYPE III TAPE (SOLID YELLOW)
TEMPORARY CONCRETE BARRIER	TEMPORARY PAVEMENT	TEMPORARY PAVEMENT MARKING - LINE 24" TYPE III TAPE (SOLID WHITE)
TEMPORARY IMPACT ATTENUATOR	WORK COMPLETED IN PREVIOUS STAGE	TEMPORARY PAVEMENT MARKING - LETTERS AND SYMBOLS - TYPE III TAPE
TEMPORARY SOIL RETENTION SYSTEM OR BRACED EXCAVATION	EXISTING PAVEMENT MARKING	TEMPORARY PAVEMENT MARKING - LINE 4" TYPE III TAPE (SOLID DOUBLE YELLOW)
DIRECTION OF TRAFFIC FLOW	TEMPORARY PAVEMENT MARKING - LINE 4" TYPE III TAPE (SOLID WHITE)	TEMPORARY PAVEMENT MARKING - LINE 6" TYPE III TAPE (2' DASH 6' SKIP, WHITE)
TYPE III BARRICADE	TEMPORARY PAVEMENT MARKING - LINE 4" TYPE III TAPE (SOLID YELLOW)	TEMPORARY PAVEMENT MARKING - LINE 12" TYPE III TAPE (SOLID WHITE)
TYPE II BARRICADE OR DRUMS WITH STEADY BURN MONODIRECTIONAL LIGHT AT 25' SPACING	TEMPORARY PAVEMENT MARKING - LINE 6" TYPE III TAPE (10' DASH 30' SKIP, WHITE)	
SIGN	TEMPORARY PAVEMENT MARKING - LINE 6" TYPE III TAPE (SOLID, WHITE)	

NOTE: SEE TEMPORARY TRAFFIC SIGNAL PLANS FOR INFORMATION

MODEL: Default
 FILE NAME: p:\aecom\m-pw\benley.com\AECOM_0516_MA\Documents\60603202-Brush_College\00-CAD_GIS\910_CAD\03_SHEETS\10_L_AECOM\Construction_Staging\60603202_SHT_Staging_ML-05.dgn
 345 EAST ASH AVENUE
 DECATUR, IL 62526
 PHONE: (217) 775-6065



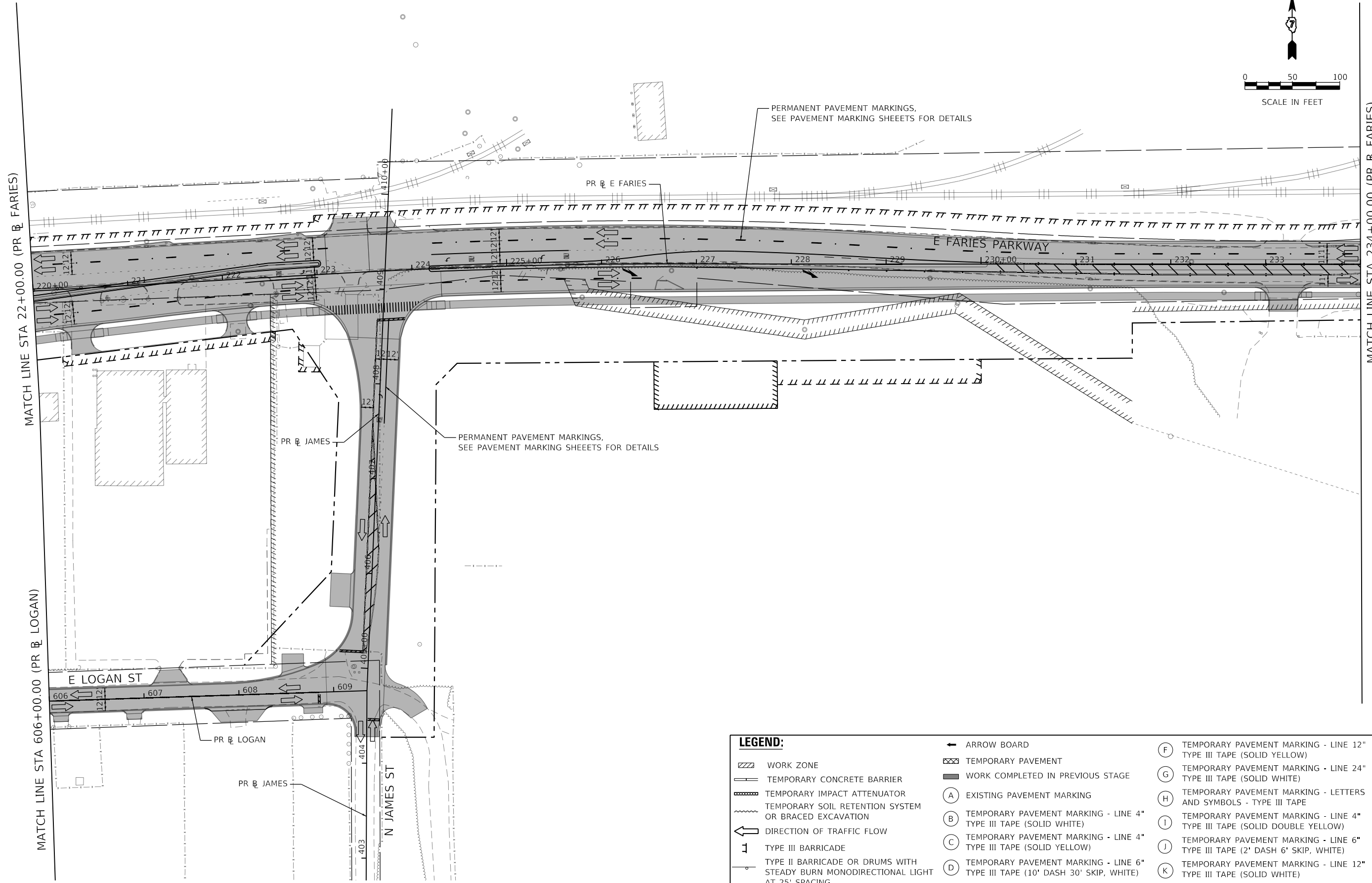
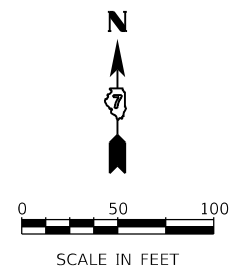
USER NAME = mawhinneyk	DESIGNED - MA	REVISED -
PLOT SCALE = 100,0001' / in.	DRAWN - MA	REVISED -
PLOT DATE = 2021-10-29	CHECKED - WBS	REVISED -
	DATE - 10/22/2021	REVISED -

**STATE OF ILLINOIS
DEPARTMENT OF TRANSPORTATION**

**SUGGESTED STAGES OF CONSTRUCTION AND TRAFFIC CONTROL PLAN
FARIES PARKWAY - STAGE 5**

SCALE: 1"=50' SHEET 5 OF 8 SHEETS STA. 207+00.00 TO STA. 220+00.00

F.A.U. RTE.	SECTION	COUNTY	TOTAL SHEETS	SHEET NO.
7448	09-00933-01-BR	MACON	1019	299
CONTRACT NO. 95893				
ILLINOIS FED. AID PROJECT				



LEGEND:			
	WORK ZONE		ARROW BOARD
	TEMPORARY CONCRETE BARRIER		TEMPORARY PAVEMENT
	TEMPORARY IMPACT ATTENUATOR OR BRACED EXCAVATION		WORK COMPLETED IN PREVIOUS STAGE
	TEMPORARY SOIL RETENTION SYSTEM		EXISTING PAVEMENT MARKING
	DIRECTION OF TRAFFIC FLOW		TEMPORARY PAVEMENT MARKING - LINE 4" TYPE III TAPE (SOLID WHITE)
	TYPE III BARRICADE		TEMPORARY PAVEMENT MARKING - LINE 4" TYPE III TAPE (SOLID YELLOW)
	TYPE II BARRICADE OR DRUMS WITH STEADY BURN MONODIRECTIONAL LIGHT AT 25' SPACING		TEMPORARY PAVEMENT MARKING - LINE 6" TYPE III TAPE (10' DASH 30' SKIP, WHITE)
	SIGN		TEMPORARY PAVEMENT MARKING - LINE 6" TYPE III TAPE (SOLID, WHITE)
	TEMPORARY PAVEMENT MARKING - LINE 12" TYPE III TAPE (SOLID YELLOW)		TEMPORARY PAVEMENT MARKING - LINE 24" TYPE III TAPE (SOLID WHITE)
	TEMPORARY PAVEMENT MARKING - LETTERS AND SYMBOLS - TYPE III TAPE		TEMPORARY PAVEMENT MARKING - LINE 4" TYPE III TAPE (SOLID DOUBLE YELLOW)
	TEMPORARY PAVEMENT MARKING - LINE 6" TYPE III TAPE (2' DASH 6' SKIP, WHITE)		TEMPORARY PAVEMENT MARKING - LINE 12" TYPE III TAPE (SOLID WHITE)

MODEL: Default
 FILE NAME: p:\aecom\m-pw\beniley.com\AECOM_0516_MA\Documents\60603202-Brush_College\006-CAD_GIS\910_CAD\03_SHEETS\10_L4ECON\Construction_Staging\60603202_SHT_Staging_11c-06.dgn
 345 EAST ASH AVENUE
 DECATUR, IL 62526
 PHONE: (217) 775-6065



USER NAME = mawhinneyk	DESIGNED - MA	REVISED -
PLOT SCALE = 100,000.1' / in.	DRAWN - MA	REVISED -
PLOT DATE = 2021-10-29	CHECKED - WBS	REVISED -
	DATE - 10/22/2021	REVISED -

**STATE OF ILLINOIS
 DEPARTMENT OF TRANSPORTATION**

**SUGGESTED STAGES OF CONSTRUCTION AND TRAFFIC CONTROL PLAN
 FARIES PARKWAY - STAGE 5**

SCALE: 1"=50' SHEET 6 OF 8 SHEETS STA. 220+00.00 TO STA. 234+00.00

F.A.U. RTE.	SECTION	COUNTY	TOTAL SHEETS	SHEET NO.
7448	09-00933-01-BR	MACON	1019	300
CONTRACT NO. 95893				
ILLINOIS FED. AID PROJECT				