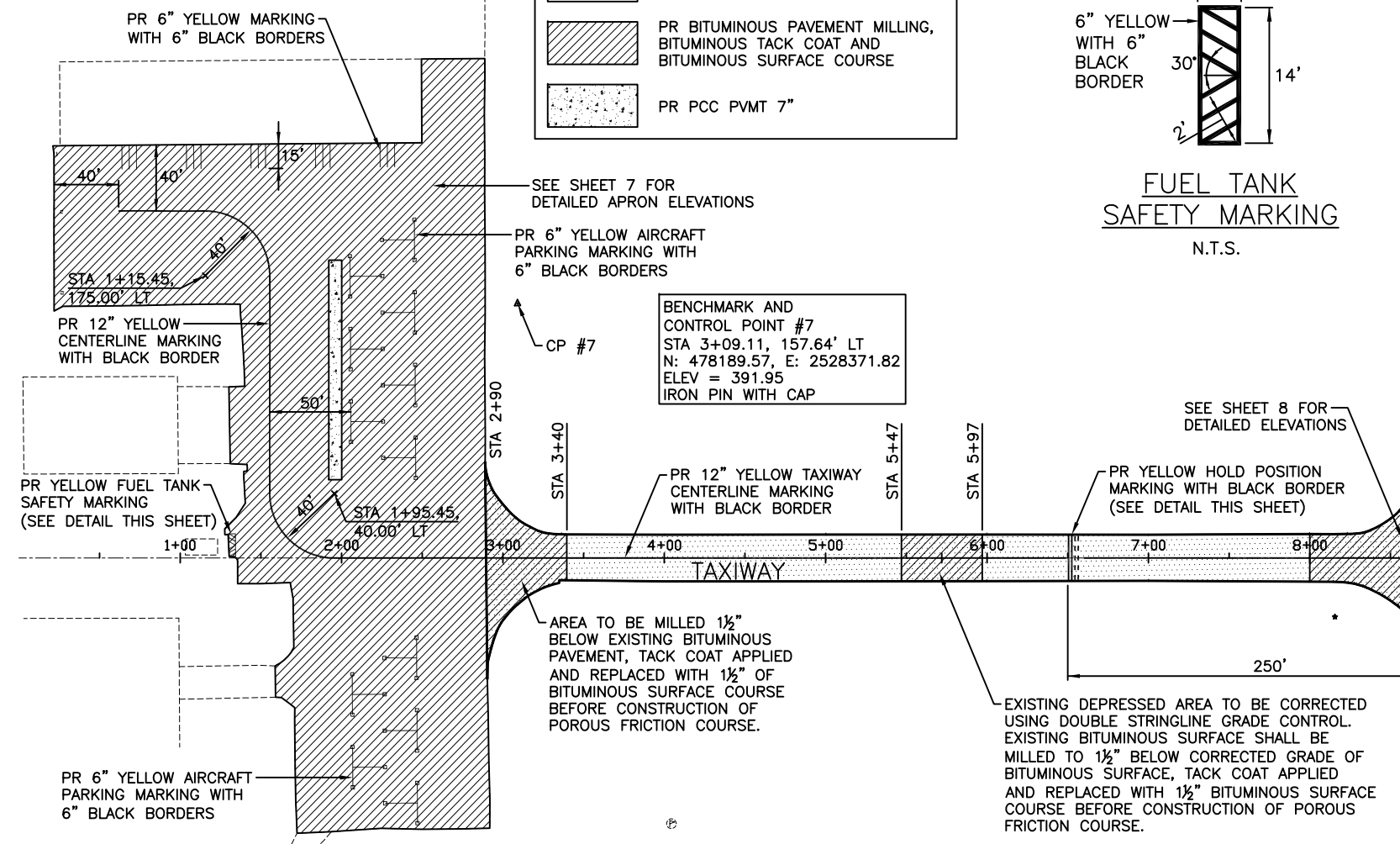
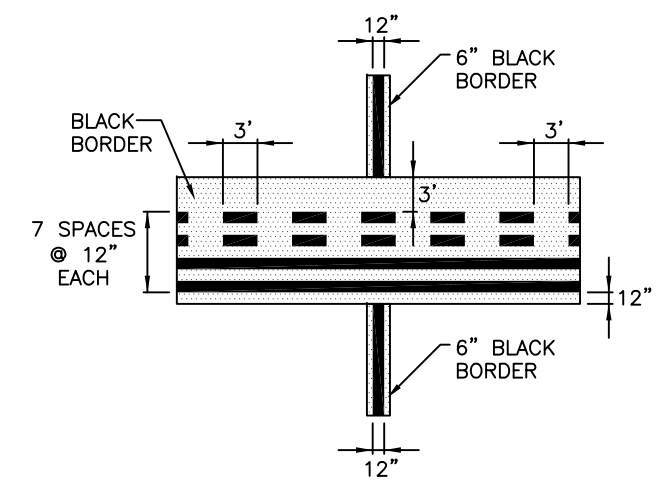
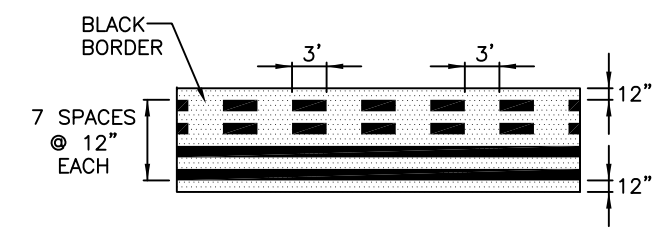
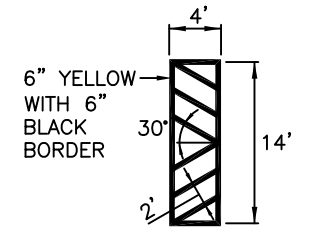


**LEGEND**

	PR BITUMINOUS TACK COAT AND POROUS FRICTION COURSE, 0.10'
	PR BITUMINOUS PAVEMENT MILLING, BITUMINOUS TACK COAT AND BITUMINOUS SURFACE COURSE
	PR PCC PVMT 7"



**PAVEMENT MARKING - WATERBORNE SCHEDULE**

DESCRIPTION	UNIT AREA (SQ FT)	NO. REQ'D	TOTAL (SQ FT)
NUMERAL 1	318	1	318
NUMERAL 8	876	1	876
NUMERAL 3	633	1	633
NUMERAL 6	712	1	712
5.75' x 150' STRIPE	863	8	6904
12' x 100' STRIPE	1200	4	4800
CENTERLINE STRIPE - 120'	180	14	2520
CENTERLINE STRIPE - 105'	157.5	4	630
<b>TOTAL WHITE</b>			<b>17393</b>
HOLD POSITION MARKING - RNWY 18	228	1	228
HOLD POSITION MARKING - TAXIWAY	96	1	96
TAXIWAY CENTERLINE	1495	1	1495
AIRCRAFT PARKING	22.5	12	270
T-HANGAR PARKING GUIDES	7.5	15	112.5
FUEL TANK SAFETY MARKING	33	1	33
<b>TOTAL YELLOW</b>			<b>2235</b>
<b>TOTAL WATERBORNE</b>			<b>19628</b>

**PAVEMENT MARKING - BLACK BORDER SCHEDULE**

DESCRIPTION	UNIT AREA (SQ FT)	NO. REQ'D	TOTAL (SQ FT)
NUMERAL 1	68	1	68
NUMERAL 8	133	1	133
NUMERAL 3	103	1	103
NUMERAL 6	114	1	114
5.75' x 150' STRIPE	157	8	1256
12' x 100' STRIPE	113	4	452
CENTERLINE STRIPE - 120'	123	14	1722
CENTERLINE STRIPE - 105'	108	4	432
HOLD POSITION MARKING - RNWY 18	447	1	447
HOLD POSITION MARKING - TAXIWAY	234	1	234
TAXIWAY CENTERLINE	1495	1	1495
AIRCRAFT PARKING	45	12	540
T-HANGAR PARKING GUIDES	15	15	225
FUEL TANK SAFETY MARKING	66	1	66
<b>TOTAL BLACK BORDER</b>			<b>7287</b>

NOTE:  
 RUNWAY DESIGNATION NUMERALS TO HAVE 6" BLACK BORDERS.

