

NOTE:
THE EXISTING UTILITY INFORMATION SHOWN ON THE CROSS SECTIONS IS FROM THE BEST AVAILABLE INFORMATION PROVIDED TO THE DESIGNER. ACTUAL HORIZONTAL AND VERTICAL LOCATIONS MAY VARY. THE HORIZONTAL LOCATION AND DEPTHS OF THE EXISTING UTILITIES SHOWN ARE ASSUMED AND SHOULD NOT BE CONSIDERED ACCURATE UNLESS NOTED OTHERWISE. THE CONTRACTOR SHALL BE RESPONSIBLE FOR VERIFYING THE LOCATION OF ALL UTILITIES.

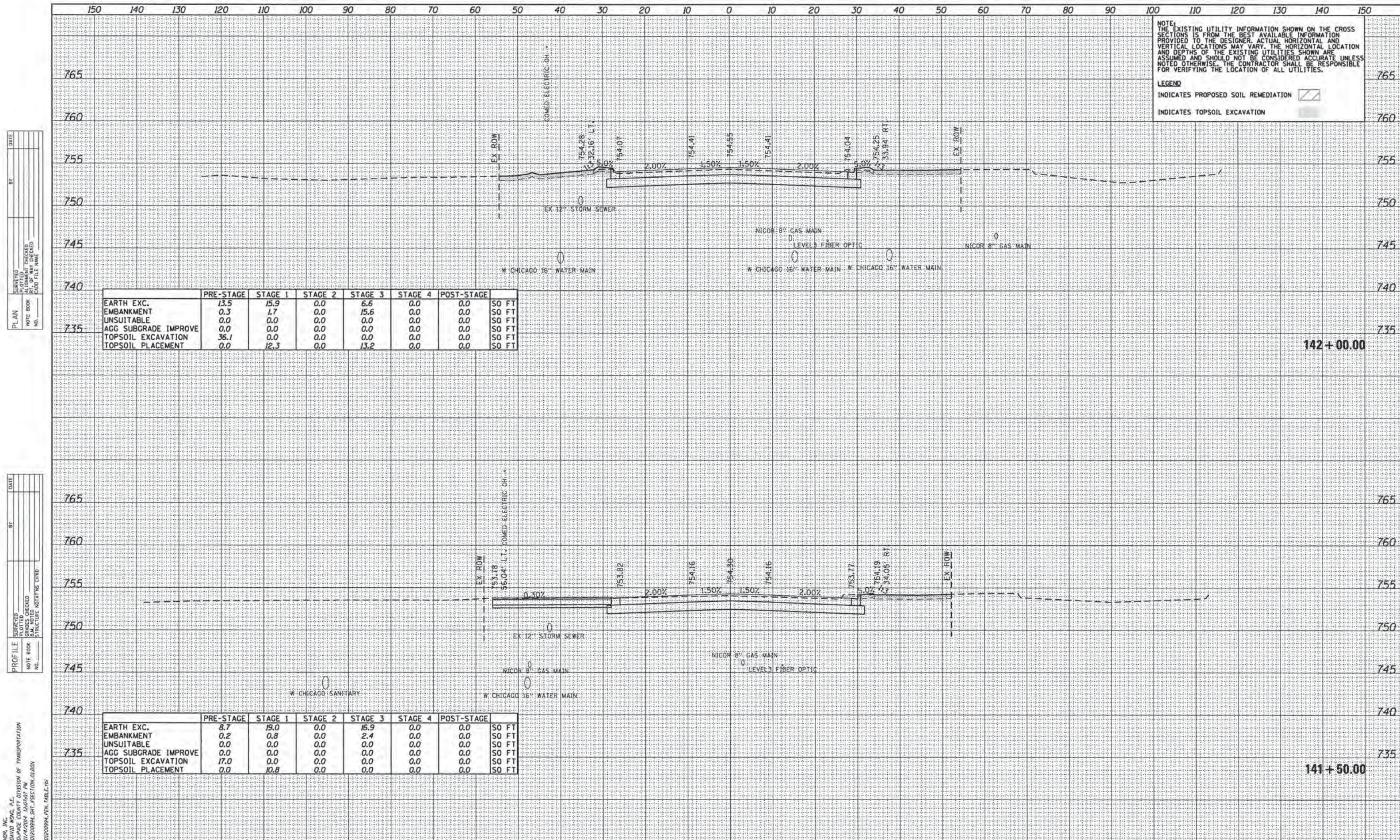
LEGEND
INDICATES PROPOSED SOIL REMEDIATION [diagonal lines]
INDICATES TOPSOIL EXCAVATION [stippled pattern]

DATE: _____
BY: _____
SERVETED _____
ALIGNED _____
CHECKED _____
NOTE BOOK _____
NO. _____
PLANNED _____
NO. _____

DATE: _____
BY: _____
SERVETED _____
PLOTTED _____
CHECKED _____
NOTE BOOK _____
NO. _____
STRUCTURE NOTATION: OK/DK

COMPANY NAME: HDR, INC.
PROJECT CONTACT: DAVID KWONG, P.E.
CLIENT: DUPAGE COUNTY DIVISION OF TRANSPORTATION
DATE PLOTTED: 11/14/2014 10:06:53 AM
FILE NAME: D:\200994_SHT_XSECTION.DWG
PLOT DRIVER: PLOTDRIVER
PEN TABLE: D:\200994_PEN_TABLE.TB

	PRE-STAGE	STAGE 1	STAGE 2	STAGE 3	STAGE 4	POST-STAGE	
EARTH EXC.	11.7	23.8	0.0	10.0	0.0	0.0	SO FT
EMBANKMENT	0.3	3.0	0.0	14.6	0.0	0.0	SO FT
UNSUITABLE	0.0	0.0	0.0	0.0	0.0	0.0	SO FT
AGG SUBGRADE IMPROVE	0.0	0.0	0.0	0.0	0.0	0.0	SO FT
TOPSOIL EXCAVATION	44.0	0.0	0.0	0.0	0.0	0.0	SO FT
TOPSOIL PLACEMENT	0.0	9.0	0.0	21.9	0.0	0.0	SO FT



NOTE:
THE EXISTING UTILITY INFORMATION SHOWN ON THE CROSS SECTIONS IS FROM THE BEST AVAILABLE INFORMATION PROVIDED TO THE DESIGNER. ACTUAL HORIZONTAL AND VERTICAL LOCATIONS MAY VARY. THE HORIZONTAL LOCATION AND DEPTHS OF THE EXISTING UTILITIES SHOWN ARE ASSUMED AND SHOULD NOT BE CONSIDERED ACCURATE UNLESS NOTED OTHERWISE. THE CONTRACTOR SHALL BE RESPONSIBLE FOR VERIFYING THE LOCATION OF ALL UTILITIES.

LEGEND
INDICATES PROPOSED SOIL REMEDIATION [diagonal hatching]
INDICATES TOPSOIL EXCAVATION [stippled pattern]

	PRE-STAGE	STAGE 1	STAGE 2	STAGE 3	STAGE 4	POST-STAGE	
EARTH EXC.	13.5	15.9	0.0	6.6	0.0	0.0	SO FT
EMBANKMENT	0.3	1.7	0.0	15.6	0.0	0.0	SO FT
UNSUITABLE	0.0	0.0	0.0	0.0	0.0	0.0	SO FT
AGG SUBGRADE IMPROVE	0.0	0.0	0.0	0.0	0.0	0.0	SO FT
TOPSOIL EXCAVATION	36.1	0.0	0.0	0.0	0.0	0.0	SO FT
TOPSOIL PLACEMENT	0.0	12.3	0.0	13.2	0.0	0.0	SO FT

	PRE-STAGE	STAGE 1	STAGE 2	STAGE 3	STAGE 4	POST-STAGE	
EARTH EXC.	8.7	19.0	0.0	16.9	0.0	0.0	SO FT
EMBANKMENT	0.2	0.8	0.0	2.4	0.0	0.0	SO FT
UNSUITABLE	0.0	0.0	0.0	0.0	0.0	0.0	SO FT
AGG SUBGRADE IMPROVE	0.0	0.0	0.0	0.0	0.0	0.0	SO FT
TOPSOIL EXCAVATION	17.0	0.0	0.0	0.0	0.0	0.0	SO FT
TOPSOIL PLACEMENT	0.0	10.8	0.0	0.0	0.0	0.0	SO FT


PLAN

DESIGNED	BY	DATE
CHECKED		
PLOTTED		
ALIGNED		
FILE NAME		
FILE NO.		



PROFILE

DESIGNED	BY	DATE
CHECKED		
PLOTTED		
GRADES		
SYMBOLS		
NOTES		
FILE NO.		

COMPANY NAME: HDR, INC.
 PROJECT CONTACT: DAVID WONG, P.E.
 CLIENT: DUPAGE COUNTY DIVISION OF TRANSPORTATION
 DATE PLOTTED: 11/4/2014 10:07:07 AM
 FILE NAME: 0200994_SHT_SECTION_01.DGN
 PLOT DRIVER: PLOTDRIVER.PEN TABLE: 0200994_PEN_TABLE.tbl



NOTE:
THE EXISTING UTILITY INFORMATION SHOWN ON THE CROSS SECTIONS IS FROM THE BEST AVAILABLE INFORMATION PROVIDED TO THE DESIGNER. ACTUAL HORIZONTAL AND VERTICAL LOCATIONS MAY VARY. THE HORIZONTAL LOCATION AND DEPTHS OF THE EXISTING UTILITIES SHOWN ARE ASSUMED AND SHOULD NOT BE CONSIDERED ACCURATE UNLESS NOTED OTHERWISE. THE CONTRACTOR SHALL BE RESPONSIBLE FOR VERIFYING THE LOCATION OF ALL UTILITIES.

LEGEND
 INDICATES PROPOSED SOIL REMEDIATION 
 INDICATES TOPSOIL EXCAVATION 

PLAIN

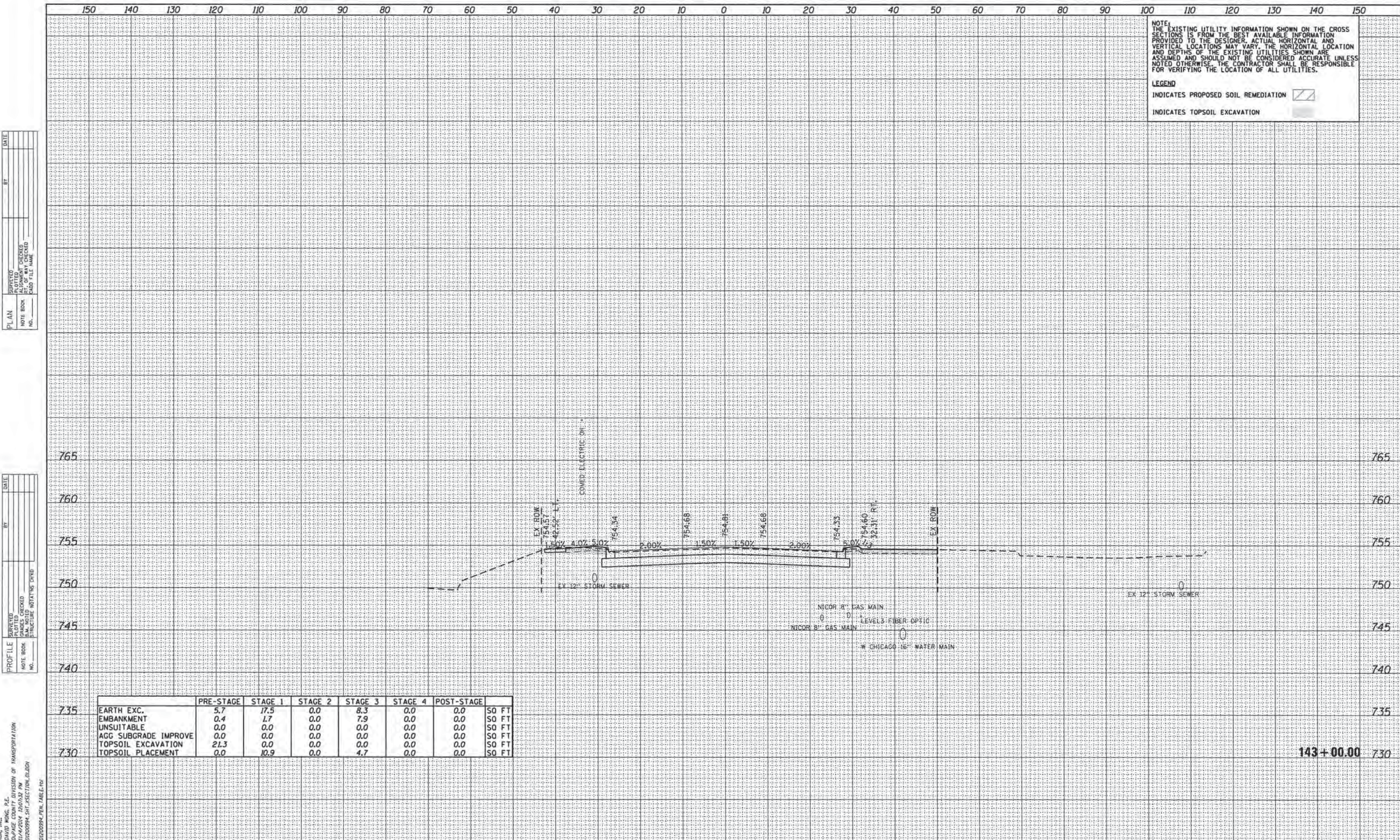
SURVEYED	DATE
ALIGNED	BY
NOTED	
RT. OF WAY CHECKED	
ROAD FILE NAME	
NOTE BOOK NO.	

PROFILE

SURVEYED	DATE
PLOTTED	BY
BLK. NOTED	
STRUCTURE NOTATION OK'D	
NOTE BOOK NO.	

	PRE-STAGE	STAGE 1	STAGE 2	STAGE 3	STAGE 4	POST-STAGE	
735	8.4	12.0	0.0	5.4	0.0	0.0	SO FT
	0.4	3.0	0.0	14.1	0.0	0.0	SO FT
	0.0	0.0	0.0	0.0	0.0	0.0	SO FT
	0.0	0.0	0.0	0.0	0.0	0.0	SO FT
730	26.2	0.0	0.0	0.0	0.0	0.0	SO FT
	0.0	12.4	0.0	6.6	0.0	0.0	SO FT

COMPANY NAME: H&R, INC.
 PROJECT CONTACT: DAVID WONG, P.E.
 CLIENT: DUPAGE COUNTY DIVISION OF TRANSPORTATION
 DATE PLOTTED: 11/14/2018 10:07:18 PM
 FILE NAME: 01200994_SHT_XSECTION.DWG
 PLOT DRIVER: PLOTDRIVER.PEN, TABLE.TXL
 USER NAME = bzeeman



NOTE:
 THE EXISTING UTILITY INFORMATION SHOWN ON THE CROSS SECTIONS IS FROM THE BEST AVAILABLE INFORMATION PROVIDED TO THE DESIGNER. ACTUAL HORIZONTAL AND VERTICAL LOCATIONS MAY VARY. THE HORIZONTAL LOCATION AND DEPTHS OF THE EXISTING UTILITIES SHOWN ARE ASSUMED AND SHOULD NOT BE CONSIDERED ACCURATE UNLESS NOTED OTHERWISE. THE CONTRACTOR SHALL BE RESPONSIBLE FOR VERIFYING THE LOCATION OF ALL UTILITIES.

LEGEND
 INDICATES PROPOSED SOIL REMEDIATION [diagonal lines symbol]
 INDICATES TOPSOIL EXCAVATION [stippled symbol]

PLAN

DATE	
BT	
SURVEYED	
ALIGNED	
CHECKED	
BY	
DATE	

PROFILE

DATE	
BT	
SURVEYED	
GRADES CHECKED	
BY	
DATE	

COMPANY NAME: HDR, INC.
 PROJECT CONTACT: DAVID WONG, P.E.
 CLIENT: DUPAGE COUNTY DIVISION OF TRANSPORTATION
 DATE PLOTTED: 11/4/2014 10:03:32 PM
 FILE NAME: D:\200984_SHT_SECTION.DWG
 PLOT DRIVER: PEN TABLE

	PRE-STAGE	STAGE 1	STAGE 2	STAGE 3	STAGE 4	POST-STAGE	
7.35	5.7	17.5	0.0	8.3	0.0	0.0	SO FT
	0.4	1.7	0.0	7.9	0.0	0.0	SO FT
	0.0	0.0	0.0	0.0	0.0	0.0	SO FT
	0.0	0.0	0.0	0.0	0.0	0.0	SO FT
	21.3	0.0	0.0	0.0	0.0	0.0	SO FT
7.30	0.0	10.9	0.0	4.7	0.0	0.0	SO FT

STATE OF ILLINOIS
 DEPARTMENT OF TRANSPORTATION

CROSS SECTIONS
 FABYAN PARKWAY/WASHINGTON STREET

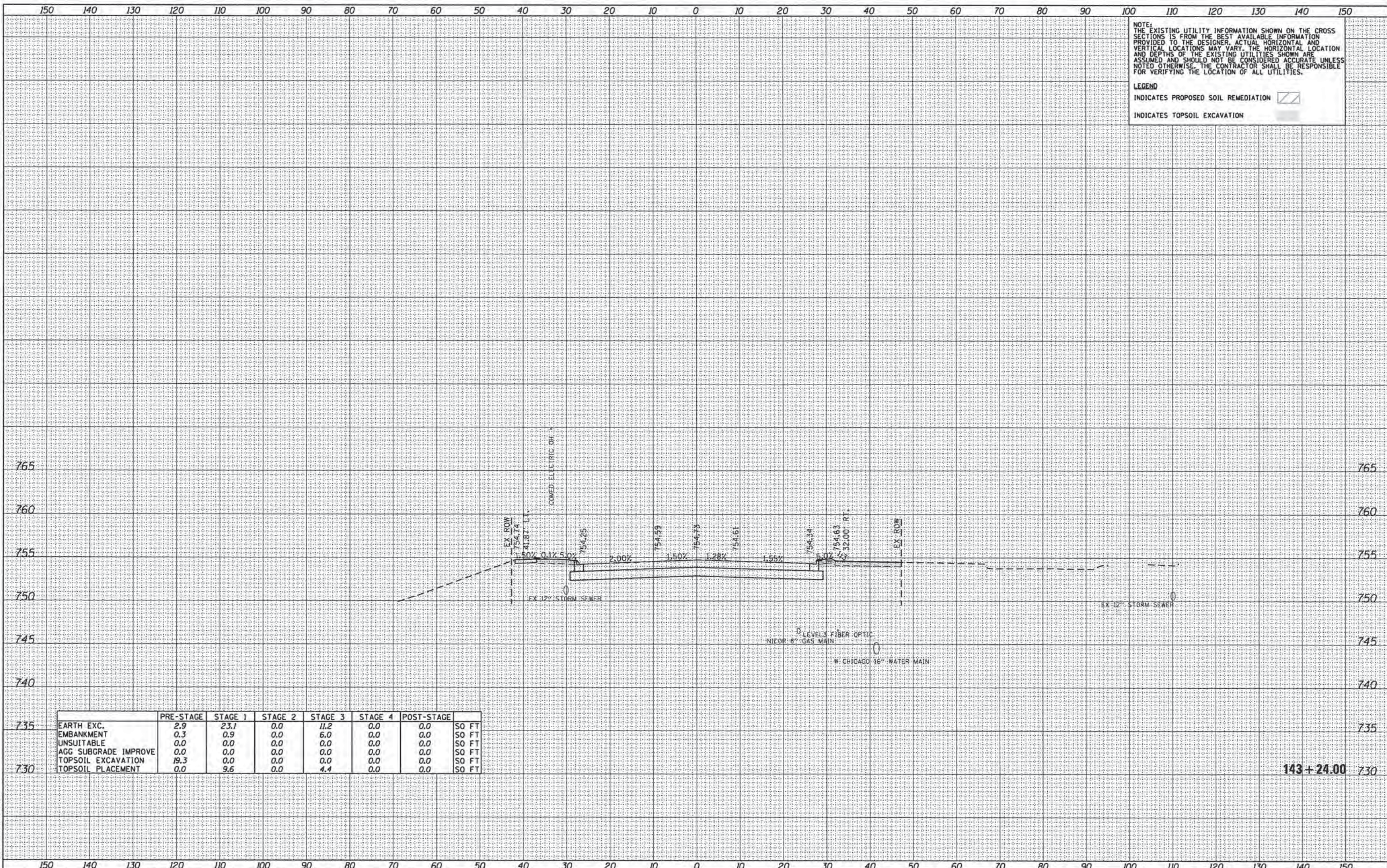
F.A.P. RTE.	SECTION	COUNTY	TOTAL SHEETS	SHEET NO.
347	11-00210-D4-CH	DUPAGE	304	254
CONTRACT NO. 63849				

SCALE: H=1"=10' V=1"=5' SHEET NO. 34 OF 40 SHEETS STA. 143+00.00 TO STA. 143+00.00 FED. ROAD DIST. NO. 1 ILLINOIS FED. AID PROJECT



DATE	
BY	
PLAN	
SURVEYED	
ALIGNED	
CHECKED	
PL. OF WAY	
CHECKED	
NO. OF SHEETS	
NO. OF THIS SHEET	

DATE	
BY	
PROFILE	
GRADES CHECKED	
BLM. NOTED	
STRUCTURE NOTATIONS OK'D	
NO.	


COMPANY NAME: KDR, INC.
 PROJECT CONTACT: DAVID WONG, P.E.
 CLIENT: DUPAGE COUNTY DIVISION OF TRANSPORTATION
 DATE PLOTTED: 11/14/2014 12:04:42 PM
 FILE NAME: D:\200994_SHT_XSECTION.DWG
 PLOT DRIVER: D:\200994_PEN_TABLE.TVL



NOTE:
 THE EXISTING UTILITY INFORMATION SHOWN ON THE CROSS SECTIONS IS FROM THE BEST AVAILABLE INFORMATION PROVIDED TO THE DESIGNER. ACTUAL HORIZONTAL AND VERTICAL LOCATIONS MAY VARY. THE HORIZONTAL LOCATION AND DEPTHS OF THE EXISTING UTILITIES SHOWN ARE ASSUMED AND SHOULD NOT BE CONSIDERED ACCURATE UNLESS NOTED OTHERWISE. THE CONTRACTOR SHALL BE RESPONSIBLE FOR VERIFYING THE LOCATION OF ALL UTILITIES.

LEGEND
 INDICATES PROPOSED SOIL REMEDIATION 
 INDICATES TOPSOIL EXCAVATION 

	PRE-STAGE	STAGE 1	STAGE 2	STAGE 3	STAGE 4	POST-STAGE	
735	2.9	23.1	0.0	11.2	0.0	0.0	SO FT
	0.3	0.9	0.0	6.0	0.0	0.0	SO FT
	0.0	0.0	0.0	0.0	0.0	0.0	SO FT
	0.0	0.0	0.0	0.0	0.0	0.0	SO FT
730	19.3	0.0	0.0	0.0	0.0	0.0	SO FT
	0.0	9.6	0.0	4.4	0.0	0.0	SO FT



NOTE:
 THE EXISTING UTILITY INFORMATION SHOWN ON THE CROSS SECTIONS IS FROM THE BEST AVAILABLE INFORMATION PROVIDED TO THE DESIGNER. ACTUAL HORIZONTAL AND VERTICAL LOCATIONS MAY VARY. THE HORIZONTAL LOCATION AND DEPTHS OF THE EXISTING UTILITIES SHOWN ARE ASSUMED AND SHOULD NOT BE CONSIDERED ACCURATE UNLESS NOTED OTHERWISE. THE CONTRACTOR SHALL BE RESPONSIBLE FOR VERIFYING THE LOCATION OF ALL UTILITIES.


LEGEND
 INDICATES PROPOSED SOIL REMEDIATION
 INDICATES TOPSOIL EXCAVATION

DATE	
BY	
PLAIN	
NO. 1	
NO. 2	
NO. 3	
NO. 4	
NO. 5	
NO. 6	
NO. 7	
NO. 8	
NO. 9	
NO. 10	
NO. 11	
NO. 12	
NO. 13	
NO. 14	
NO. 15	
NO. 16	
NO. 17	
NO. 18	
NO. 19	
NO. 20	
NO. 21	
NO. 22	
NO. 23	
NO. 24	
NO. 25	
NO. 26	
NO. 27	
NO. 28	
NO. 29	
NO. 30	
NO. 31	
NO. 32	
NO. 33	
NO. 34	
NO. 35	
NO. 36	
NO. 37	
NO. 38	
NO. 39	
NO. 40	
NO. 41	
NO. 42	
NO. 43	
NO. 44	
NO. 45	
NO. 46	
NO. 47	
NO. 48	
NO. 49	
NO. 50	
NO. 51	
NO. 52	
NO. 53	
NO. 54	
NO. 55	
NO. 56	
NO. 57	
NO. 58	
NO. 59	
NO. 60	
NO. 61	
NO. 62	
NO. 63	
NO. 64	
NO. 65	
NO. 66	
NO. 67	
NO. 68	
NO. 69	
NO. 70	
NO. 71	
NO. 72	
NO. 73	
NO. 74	
NO. 75	
NO. 76	
NO. 77	
NO. 78	
NO. 79	
NO. 80	
NO. 81	
NO. 82	
NO. 83	
NO. 84	
NO. 85	
NO. 86	
NO. 87	
NO. 88	
NO. 89	
NO. 90	
NO. 91	
NO. 92	
NO. 93	
NO. 94	
NO. 95	
NO. 96	
NO. 97	
NO. 98	
NO. 99	
NO. 100	
NO. 101	
NO. 102	
NO. 103	
NO. 104	
NO. 105	
NO. 106	
NO. 107	
NO. 108	
NO. 109	
NO. 110	
NO. 111	
NO. 112	
NO. 113	
NO. 114	
NO. 115	
NO. 116	
NO. 117	
NO. 118	
NO. 119	
NO. 120	
NO. 121	
NO. 122	
NO. 123	
NO. 124	
NO. 125	
NO. 126	
NO. 127	
NO. 128	
NO. 129	
NO. 130	
NO. 131	
NO. 132	
NO. 133	
NO. 134	
NO. 135	
NO. 136	
NO. 137	
NO. 138	
NO. 139	
NO. 140	
NO. 141	
NO. 142	
NO. 143	
NO. 144	
NO. 145	
NO. 146	
NO. 147	
NO. 148	
NO. 149	
NO. 150	

DATE	
BY	
PROFILE	
NO. 1	
NO. 2	
NO. 3	
NO. 4	
NO. 5	
NO. 6	
NO. 7	
NO. 8	
NO. 9	
NO. 10	
NO. 11	
NO. 12	
NO. 13	
NO. 14	
NO. 15	
NO. 16	
NO. 17	
NO. 18	
NO. 19	
NO. 20	
NO. 21	
NO. 22	
NO. 23	
NO. 24	
NO. 25	
NO. 26	
NO. 27	
NO. 28	
NO. 29	
NO. 30	
NO. 31	
NO. 32	
NO. 33	
NO. 34	
NO. 35	
NO. 36	
NO. 37	
NO. 38	
NO. 39	
NO. 40	
NO. 41	
NO. 42	
NO. 43	
NO. 44	
NO. 45	
NO. 46	
NO. 47	
NO. 48	
NO. 49	
NO. 50	
NO. 51	
NO. 52	
NO. 53	
NO. 54	
NO. 55	
NO. 56	
NO. 57	
NO. 58	
NO. 59	
NO. 60	
NO. 61	
NO. 62	
NO. 63	
NO. 64	
NO. 65	
NO. 66	
NO. 67	
NO. 68	
NO. 69	
NO. 70	
NO. 71	
NO. 72	
NO. 73	
NO. 74	
NO. 75	
NO. 76	
NO. 77	
NO. 78	
NO. 79	
NO. 80	
NO. 81	
NO. 82	
NO. 83	
NO. 84	
NO. 85	
NO. 86	
NO. 87	
NO. 88	
NO. 89	
NO. 90	
NO. 91	
NO. 92	
NO. 93	
NO. 94	
NO. 95	
NO. 96	
NO. 97	
NO. 98	
NO. 99	
NO. 100	
NO. 101	
NO. 102	
NO. 103	
NO. 104	
NO. 105	
NO. 106	
NO. 107	
NO. 108	
NO. 109	
NO. 110	
NO. 111	
NO. 112	
NO. 113	
NO. 114	
NO. 115	
NO. 116	
NO. 117	
NO. 118	
NO. 119	
NO. 120	
NO. 121	
NO. 122	
NO. 123	
NO. 124	
NO. 125	
NO. 126	
NO. 127	
NO. 128	
NO. 129	
NO. 130	
NO. 131	
NO. 132	
NO. 133	
NO. 134	
NO. 135	
NO. 136	
NO. 137	
NO. 138	
NO. 139	
NO. 140	
NO. 141	
NO. 142	
NO. 143	
NO. 144	
NO. 145	
NO. 146	
NO. 147	
NO. 148	
NO. 149	
NO. 150	

	PRE-STAGE	STAGE 1	STAGE 2	STAGE 3	STAGE 4	POST-STAGE	
735	2.9	0.0	0.0	0.0	0.0	0.0	50 FT
	0.3	0.0	0.0	0.0	0.0	0.0	50 FT
	0.0	0.0	0.0	0.0	0.0	0.0	50 FT
	0.0	0.0	0.0	0.0	0.0	0.0	50 FT
730	6.5	0.0	0.0	0.0	0.0	0.0	50 FT
	0.0	0.0	0.0	4.9	0.0	0.0	50 FT

COMPANY NAME: HDR, INC.
 PROJECT CONTACT: DAVID WONG, P.E.
 CLIENT: DUPAGE COUNTY DIVISION OF TRANSPORTATION
 DATE PLOTTED: 11/4/2014 10:01:53 AM
 FILE NAME: D:\200894_SHT_SECTION.DWG
 PLOT DRIVER: D:\200894_PEN_TABLE.TW



USER NAME = bzenon
 FILE NAME = D:\200894_SHT_SECTION.DWG
 PLOT SCALE = 10.0000' / 1" = 100'
 PLOT DATE = 11/4/2014

DESIGNED - BJZ
 DRAWN - BJZ
 CHECKED - DWW
 DATE - 08-18-14

REVISED -
 REVISED -
 REVISED -
 REVISED -

STATE OF ILLINOIS
 DEPARTMENT OF TRANSPORTATION

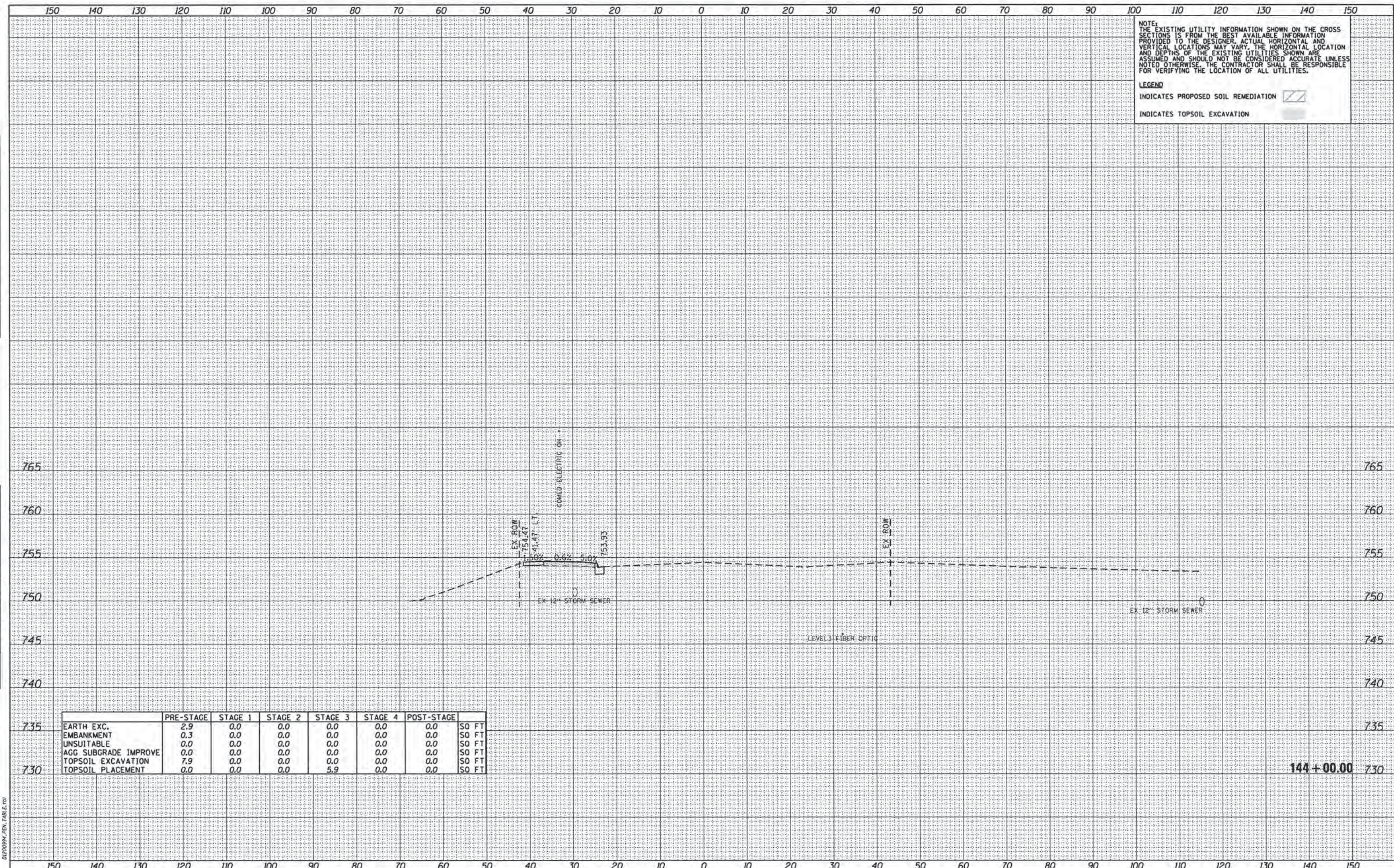
CROSS SECTIONS
 FABYAN PARKWAY/WASHINGTON STREET
 SCALE: H=1"=10' V=1"=5'
 SHEET NO. 36 OF 40 SHEETS
 STA. 143+50.00 TO STA. 143+50.00

F.A.P. RTE.	SECTION	COUNTY	TOTAL SHEETS	SHEET NO.
347	11-00210-04-CH	DUPAGE	304	256
CONTRACT NO. 63849				
FED. ROAD DIST. NO. 1 ILLINOIS FED. AID PROJECT				



DATE	
BY	
REVIEWED	
NOTED	
ALIGNMENT CHECKED	
GRADES CHECKED	
STRUCTURE NOTATIONS OK'D	
NOTE BOOK NO.	
FILE NAME	

DATE	
BY	
REVIEWED	
NOTED	
ALIGNMENT CHECKED	
GRADES CHECKED	
STRUCTURE NOTATIONS OK'D	
NOTE BOOK NO.	
FILE NAME	


COMPANY NAME: HDR, INC.
 PROJECT CONTACT: DAVID WONG, P.E.
 CLIENT: DUPAGE COUNTY DIVISION OF TRANSPORTATION
 DATE PLOTTED: 11/14/2014 12:08:04 PM
 FILE NAME: 01200994_SHT_XSECTION_01.DGN
 PLOT DRIVER: 01200994_PEN_TABLE.rvt





NOTE:
 THE EXISTING UTILITY INFORMATION SHOWN ON THE CROSS SECTIONS IS FROM THE BEST AVAILABLE INFORMATION PROVIDED TO THE DESIGNER. ACTUAL HORIZONTAL AND VERTICAL LOCATIONS MAY VARY. THE HORIZONTAL LOCATION AND DEPTHS OF THE EXISTING UTILITIES SHOWN ARE ASSUMED AND SHOULD NOT BE CONSIDERED ACCURATE UNLESS NOTED OTHERWISE. THE CONTRACTOR SHALL BE RESPONSIBLE FOR VERIFYING THE LOCATION OF ALL UTILITIES.

LEGEND
 INDICATES PROPOSED SOIL REMEDIATION 
 INDICATES TOPSOIL EXCAVATION 

	PRE-STAGE	STAGE 1	STAGE 2	STAGE 3	STAGE 4	POST-STAGE	
735	2.9	0.0	0.0	0.0	0.0	0.0	SO FT
	0.3	0.0	0.0	0.0	0.0	0.0	SO FT
	0.0	0.0	0.0	0.0	0.0	0.0	SO FT
	0.0	0.0	0.0	0.0	0.0	0.0	SO FT
730	7.9	0.0	0.0	0.0	0.0	0.0	SO FT
	0.0	0.0	0.0	5.9	0.0	0.0	SO FT



NOTE:
THE EXISTING UTILITY INFORMATION SHOWN ON THE CROSS SECTIONS IS FROM THE BEST AVAILABLE INFORMATION PROVIDED TO THE DESIGNER. ACTUAL HORIZONTAL AND VERTICAL LOCATIONS MAY VARY. THE HORIZONTAL LOCATION AND DEPTHS OF THE EXISTING UTILITIES SHOWN ARE ASSUMED AND SHOULD NOT BE CONSIDERED ACCURATE UNLESS NOTED OTHERWISE. THE CONTRACTOR SHALL BE RESPONSIBLE FOR VERIFYING THE LOCATION OF ALL UTILITIES.

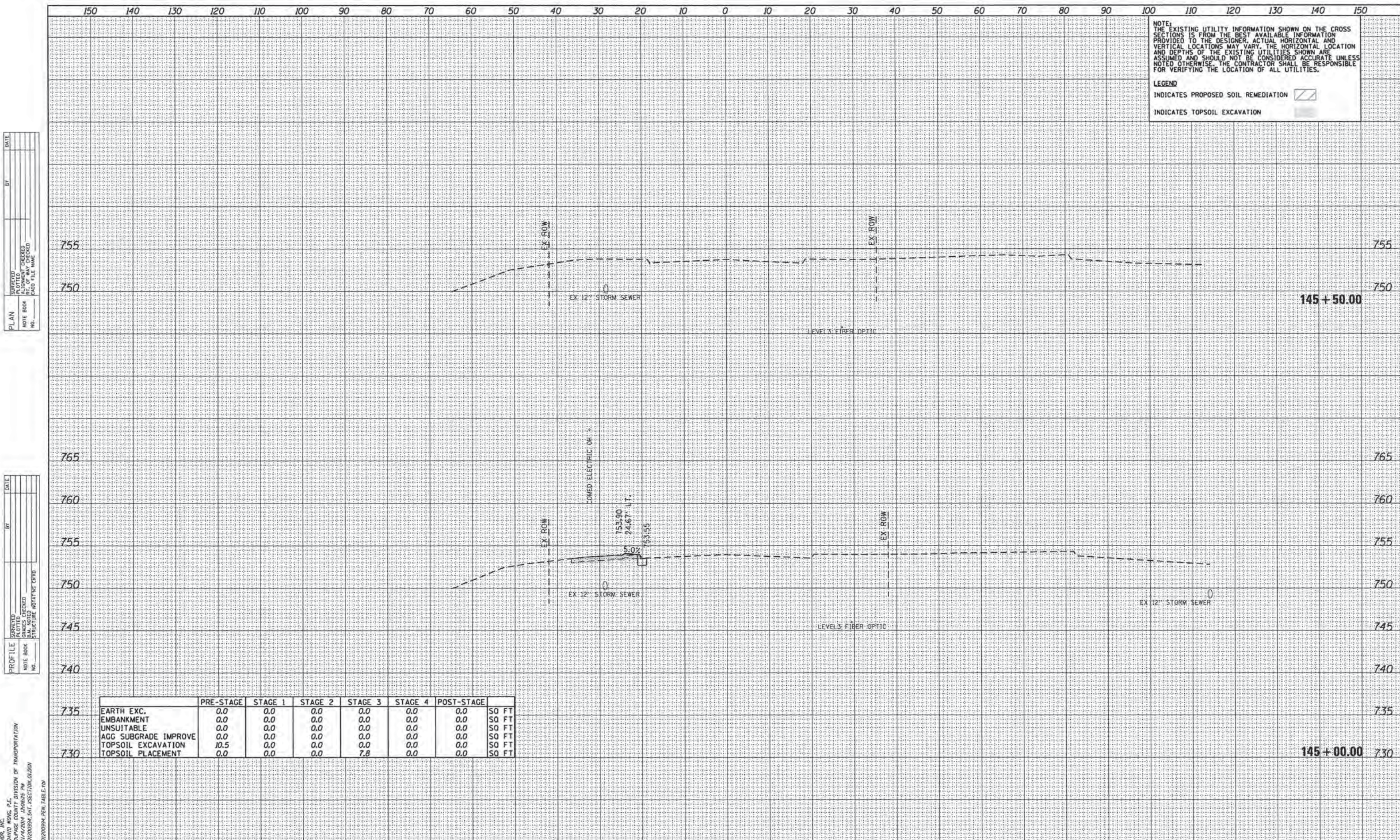
LEGEND
 INDICATES PROPOSED SOIL REMEDIATION 
 INDICATES TOPSOIL EXCAVATION 

PLAN
 DATE: _____ BY: _____
 CHECKED: _____
 DATE: _____ BY: _____
 REVISED: _____
 DATE: _____ BY: _____

PROFILE
 DATE: _____ BY: _____
 CHECKED: _____
 DATE: _____ BY: _____
 REVISED: _____
 DATE: _____ BY: _____

COMPANY NAME: HDR, INC.
 PROJECT CONTACT: DAVID WING, P.E.
 CLIENT: DUPAGE COUNTY DIVISION OF TRANSPORTATION
 DATE PLOTTED: 11/4/2014 12:06:14 PM
 FILE NAME: D1200994_SHT_XSECTION_01.DGN
 PLOT DRIVER: PEN TABLET
 PEN TABLET: D1200994_PEN_TABLET.tbl

	PRE-STAGE	STAGE 1	STAGE 2	STAGE 3	STAGE 4	POST-STAGE	
735	2.9	0.0	0.0	0.0	0.0	0.0	SO FT
	0.3	0.0	0.0	0.0	0.0	0.0	SO FT
	0.0	0.0	0.0	0.0	0.0	0.0	SO FT
	0.0	0.0	0.0	0.0	0.0	0.0	SO FT
730	9.2	0.0	0.0	0.0	0.0	0.0	SO FT
	0.0	0.0	0.0	6.9	0.0	0.0	SO FT



NOTE:
 THE EXISTING UTILITY INFORMATION SHOWN ON THE CROSS SECTIONS IS FROM THE BEST AVAILABLE INFORMATION PROVIDED TO THE DESIGNER. ACTUAL HORIZONTAL AND VERTICAL LOCATIONS MAY VARY. THE HORIZONTAL LOCATION AND DEPTHS OF THE EXISTING UTILITIES SHOWN ARE ASSUMED AND SHOULD NOT BE CONSIDERED ACCURATE UNLESS NOTED OTHERWISE. THE CONTRACTOR SHALL BE RESPONSIBLE FOR VERIFYING THE LOCATION OF ALL UTILITIES.

LEGEND
 INDICATES PROPOSED SOIL REMEDIATION [diagonal hatching]
 INDICATES TOPSOIL EXCAVATION [stippled pattern]

PLAN
 SURVEYED []
 PLOTTED []
 CHECKED []
 BY []
 DATE []

PROFILE
 SURVEYED []
 PLOTTED []
 CHECKED []
 BY []
 DATE []

COMPANY NAME: HDR, INC.
 PROJECT CONTACT: []
 DATE PLOTTED: 11/4/2014 10:06:25 AM
 FILE NAME: 01200994_SHT_XSECTION_01.DGN
 PLOT DRIVER: []
 PEN TABLE: []

	PRE-STAGE	STAGE 1	STAGE 2	STAGE 3	STAGE 4	POST-STAGE	
735	0.0	0.0	0.0	0.0	0.0	0.0	SO FT
	0.0	0.0	0.0	0.0	0.0	0.0	SO FT
	0.0	0.0	0.0	0.0	0.0	0.0	SO FT
	0.0	0.0	0.0	0.0	0.0	0.0	SO FT
730	10.5	0.0	0.0	0.0	0.0	0.0	SO FT
	0.0	0.0	0.0	7.8	0.0	0.0	SO FT

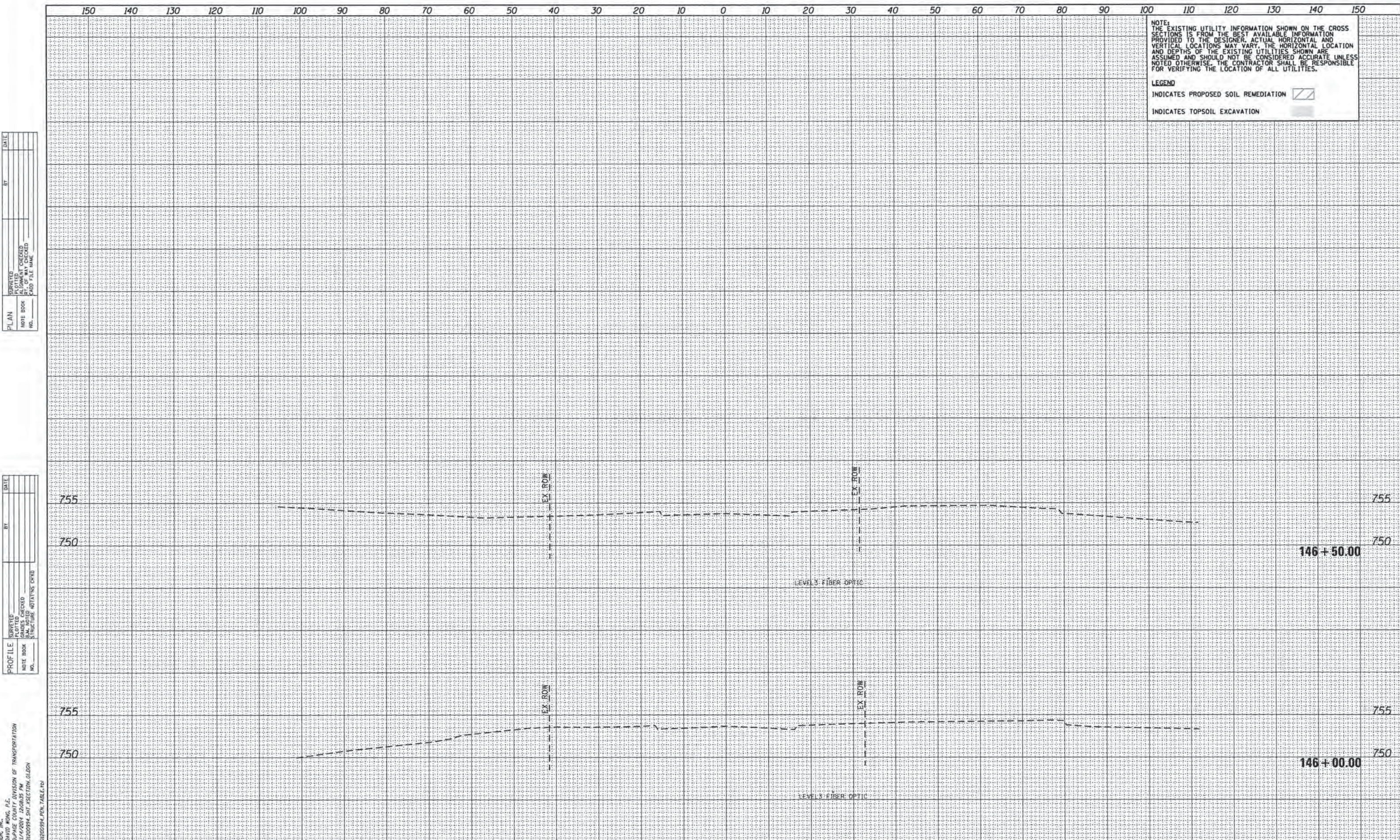
STATE OF ILLINOIS
 DEPARTMENT OF TRANSPORTATION

CROSS SECTIONS
 FABYAN PARKWAY/WASHINGTON STREET

F.A.P. RTE. 347	SECTION 11-00210-04-CH	COUNTY DUPAGE	TOTAL SHEETS 304	SHEET NO. 259
CONTRACT NO. 63849				

SCALE: H=1"=10' V=1"=5' SHEET NO. 39 OF 40 SHEETS STA. 145+00.00 TO STA. 145+50.00

FED. ROAD DIST. NO. 1 ILLINOIS FED. AID PROJECT

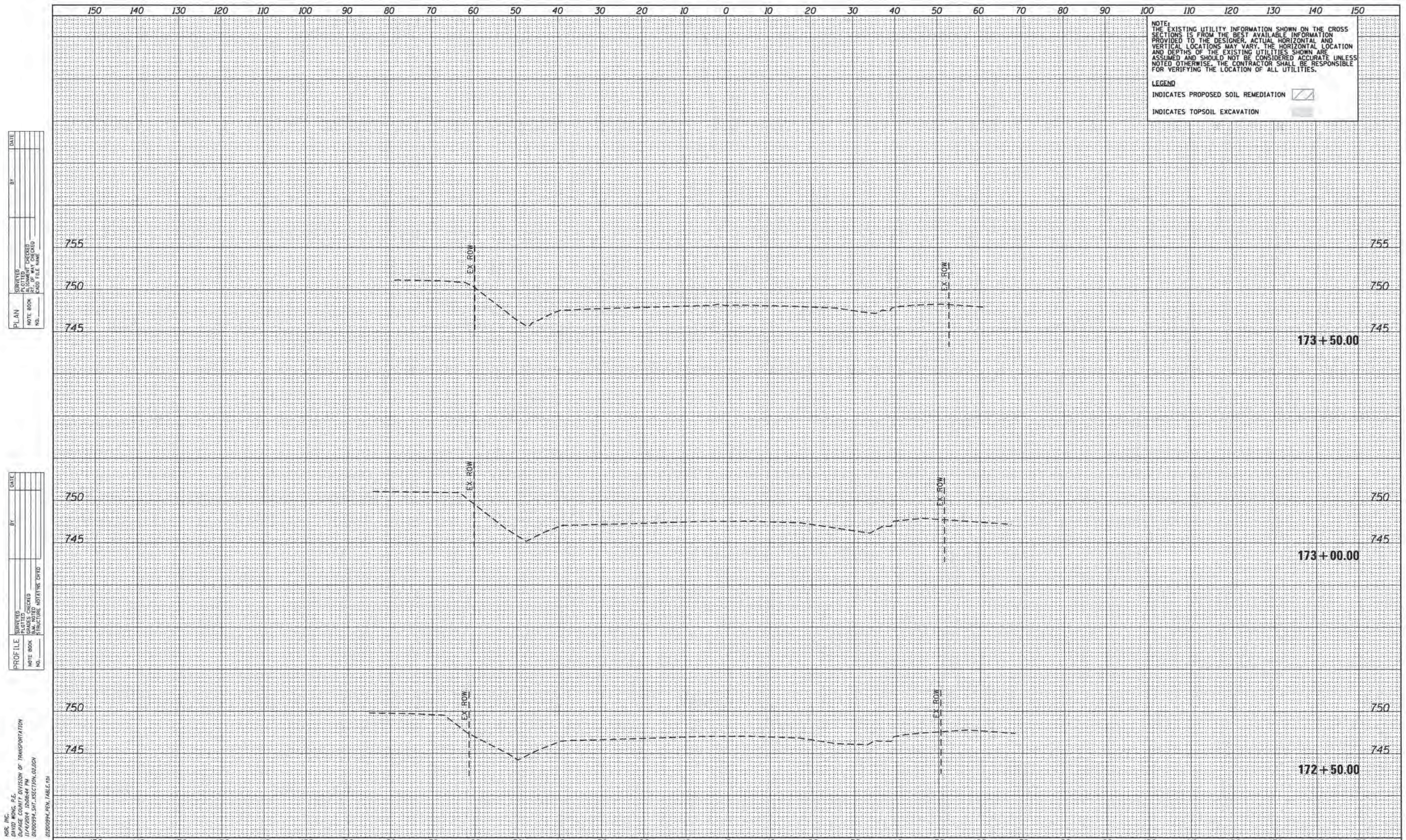


PLAN	DATE
NO. _____	BY _____
NO. _____	DATE _____
NO. _____	DATE _____
NO. _____	DATE _____
NO. _____	DATE _____
NO. _____	DATE _____
NO. _____	DATE _____
NO. _____	DATE _____
NO. _____	DATE _____

PROFILE	DATE
NO. _____	BY _____
NO. _____	DATE _____
NO. _____	DATE _____
NO. _____	DATE _____
NO. _____	DATE _____
NO. _____	DATE _____
NO. _____	DATE _____
NO. _____	DATE _____
NO. _____	DATE _____

COMPANY NAME: HRS, INC.
 PROJECT CONTACT: DAVID WONG, P.E.
 CLIENT: DUPAGE COUNTY DIVISION OF TRANSPORTATION
 DATE PLOTTED: 11/14/2014 12:08:15 PM
 FILE NAME: 01200994_SHT_XSECTION_01.DGN
 PLOT DRIVER: 01200994_PEN_TABLE.rvt
 PEN TABLE:

HRS ENGINEERING, INC. 8550 N. BRYN MAWR AVE. CHICAGO, IL 60631	USER NAME = bzeeman FILE NAME = 01200994_SHT_XSECTION_01.DGN PLOT SCALE = 10.00000' / in. PLOT DATE = 11/14/2014	DESIGNED - BJZ DRAWN - BJZ CHECKED - DWW DATE - 08-18-14	REVISED - REVISED - REVISED - REVISED -	STATE OF ILLINOIS DEPARTMENT OF TRANSPORTATION		CROSS SECTIONS FABYAN PARKWAY/WASHINGTON STREET		F.A.P. RTE. 347 SECTION 11-00210-04-CH COUNTY DUPAGE CONTRACT NO. 63849	TOTAL SHEETS 304 SHEET NO. 260	
	SCALE: H=1"=10' V=1"=5'				SHEET NO. 40 OF 40 SHEETS		STA. 146+00.00 TO STA. 146+50.00		FED. ROAD DIST. NO. 1 ILLINOIS FED. AID PROJECT	



NOTE:
 THE EXISTING UTILITY INFORMATION SHOWN ON THE CROSS SECTIONS IS FROM THE BEST AVAILABLE INFORMATION PROVIDED TO THE DESIGNER. ACTUAL HORIZONTAL AND VERTICAL LOCATIONS MAY VARY. THE HORIZONTAL LOCATION AND DEPTHS OF THE EXISTING UTILITIES SHOWN ARE ASSUMED AND SHOULD NOT BE CONSIDERED ACCURATE UNLESS NOTED OTHERWISE. THE CONTRACTOR SHALL BE RESPONSIBLE FOR VERIFYING THE LOCATION OF ALL UTILITIES.

LEGEND
 INDICATES PROPOSED SOIL REMEDIATION [Hatched Box]
 INDICATES TOPSOIL EXCAVATION [Shaded Box]

PLAN
 SURVEYED _____
 ALIGNMENT CHECKED _____
 RT. OF WAY CHECKED _____
 NOTE BOOK NO. _____
 PLOTTED FILE NAME _____

PROFILE
 SURVEYED _____
 GRADES CHECKED _____
 ELEV. NOTED _____
 STRUCTURE NOTATION OK/NO _____
 NOTE BOOK NO. _____

COMPANY NAME: HDR, INC.
 PROJECT CONTACT: DAVID WONG, P.E.
 CLIENT: DAUPAGE COUNTY DIVISION OF TRANSPORTATION
 DATE PLOTTED: 11/14/2014 12:08:44 PM
 FILE NAME: D1200994_SHT_XSECTION_02.DGN
 PLOT DRIVER: PEN TABLET
 PLOT DATE: 11/14/2014

HDR
 HDR ENGINEERING, INC.
 8550 N. BRYN MAWR AVE.
 CHICAGO, IL 60631

USER NAME = bzeaman	DESIGNED - BJZ	REVISED -
FILE NAME = D1200994_SHT_XSECTION_02.DGN	DRAWN - BJZ	REVISED -
PLOT SCALE = 18.0000' / 1" =	CHECKED - DWW	REVISED -
PLOT DATE = 11/14/2014	DATE - 08-18-14	REVISED -

**STATE OF ILLINOIS
 DEPARTMENT OF TRANSPORTATION**

**CROSS SECTIONS
 IL ROUTE 38**

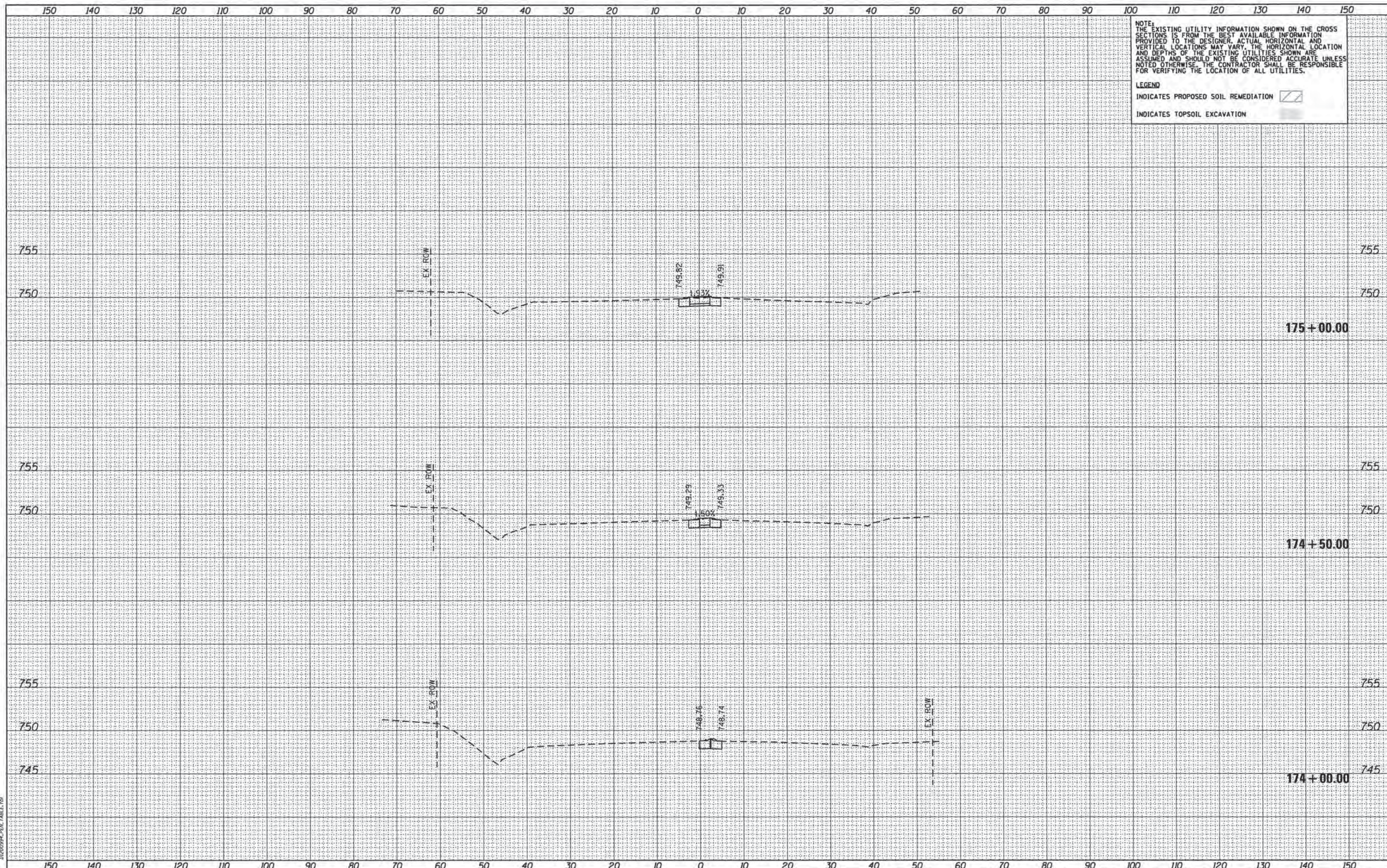
SCALE: H=1"=10' V=1"=5' SHEET NO. 1 OF 44 SHEETS STA. 172+50.00 TO STA. 173+50.00

F.A.P. RTE.	SECTION	COUNTY	TOTAL SHEETS	SHEET NO.
347	11-00210-04-CH	DUPAGE	304	261
CONTRACT NO. 63849				
FED. ROAD DIST. NO. 1 ILLINOIS FED. AID PROJECT				



PLAN	SURVEYED	BY	DATE
	PLOTTED		
	NOTE BOOK		
	NO.		
	FILE NAME		
	FILE NO.		


PROFILE	SURVEYED	BY	DATE
	PLOTTED		
	NOTE BOOK		
	NO.		
	FILE NAME		
	FILE NO.		

COMPANY NAME: HDR, INC.
 PROJECT CONTACT: DAVID WONG, P.E.
 ADDRESS: DIVISION OF TRANSPORTATION
 8550 W. BRYN MAWR AVE.
 CHICAGO, IL 60631
 FILE NAME: 01200994_SHT_SECTION_02.DGN
 PLOT DATE: 11/4/2014
 PEN TABLE: 01200994_PEN_TABLE.TM



NOTE:
 THE EXISTING UTILITY INFORMATION SHOWN ON THE CROSS SECTIONS IS FROM THE BEST AVAILABLE INFORMATION PROVIDED TO THE DESIGNER. ACTUAL HORIZONTAL AND VERTICAL LOCATIONS MAY VARY. THE HORIZONTAL LOCATION AND DEPTHS OF THE EXISTING UTILITIES SHOWN ARE ASSUMED AND SHOULD NOT BE CONSIDERED ACCURATE UNLESS NOTED OTHERWISE. THE CONTRACTOR SHALL BE RESPONSIBLE FOR VERIFYING THE LOCATION OF ALL UTILITIES.

LEGEND
 INDICATES PROPOSED SOIL REMEDIATION 
 INDICATES TOPSOIL EXCAVATION 

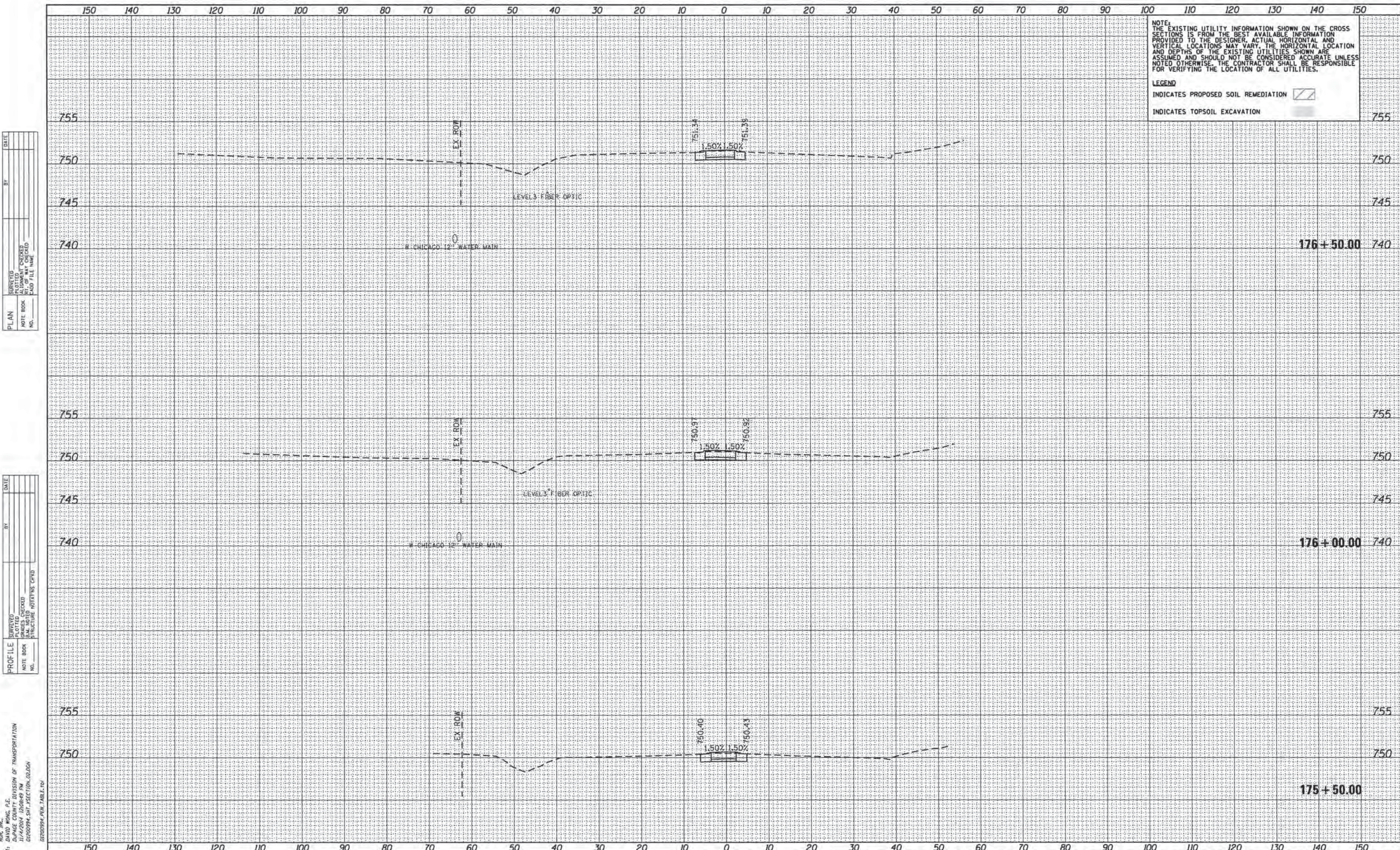

HDR ENGINEERING, INC.
 8550 W. BRYN MAWR AVE.
 CHICAGO, IL 60631

USER NAME = bzenner	DESIGNED - BJZ	REVISED -
FILE NAME = 01200994_SHT_SECTION_02.DGN	DRAWN - BJZ	REVISED -
PLOT SCALE = 10.0000' / in.	CHECKED - DWW	REVISED -
PLOT DATE = 11/4/2014	DATE - 08-18-14	REVISED -

STATE OF ILLINOIS
DEPARTMENT OF TRANSPORTATION

CROSS SECTIONS
IL ROUTE 38
 SCALE: H=1"=10' V=1"=5' SHEET NO. 2 OF 44 SHEETS STA. 174+00.00 TO STA. 175+00.00

F.A.P. RTE. 347	SECTION 11-00210-04-CH	COUNTY DUPAGE	TOTAL SHEETS 304	SHEET NO. 262
CONTRACT NO. 63849				
FED. ROAD DIST. NO. 1 ILLINOIS FED. AID PROJECT				



NOTE:
 THE EXISTING UTILITY INFORMATION SHOWN ON THE CROSS SECTIONS IS FROM THE BEST AVAILABLE INFORMATION PROVIDED TO THE DESIGNER. ACTUAL HORIZONTAL AND VERTICAL LOCATIONS MAY VARY. THE HORIZONTAL LOCATION AND DEPTHS OF THE EXISTING UTILITIES SHOWN ARE ASSUMED AND SHOULD NOT BE CONSIDERED ACCURATE UNLESS NOTED OTHERWISE. THE CONTRACTOR SHALL BE RESPONSIBLE FOR VERIFYING THE LOCATION OF ALL UTILITIES.

LEGEND
 INDICATES PROPOSED SOIL REMEDIATION [diagonal hatching]
 INDICATES TOPSOIL EXCAVATION [stippled pattern]

DATE	
BY	
PL AN	
SURVEYED	
ALIGNED	
CHECKED	
RT. OF WAY CHECKED	
NO. OF	
NO.	

DATE	
BY	
PROFILE	
SURVEYED	
ALIGNED	
CHECKED	
BL. NOTED	
STRUCTURE NOTATIONS OK'D	
NO.	
NO.	

HRB, INC.
 COMPANY NAME:
 DAVID WONG, P.E.
 PROJECT CONTACT:
 DUPAGE COUNTY DIVISION OF TRANSPORTATION
 CLIENT:
 11/14/2014 12:06:49 PM
 DATE PLOTTED:
 01200994_SHT_SECTION_02.DGN
 FILE NAME:
 PLOT DRIVER:
 PEN TABLE:

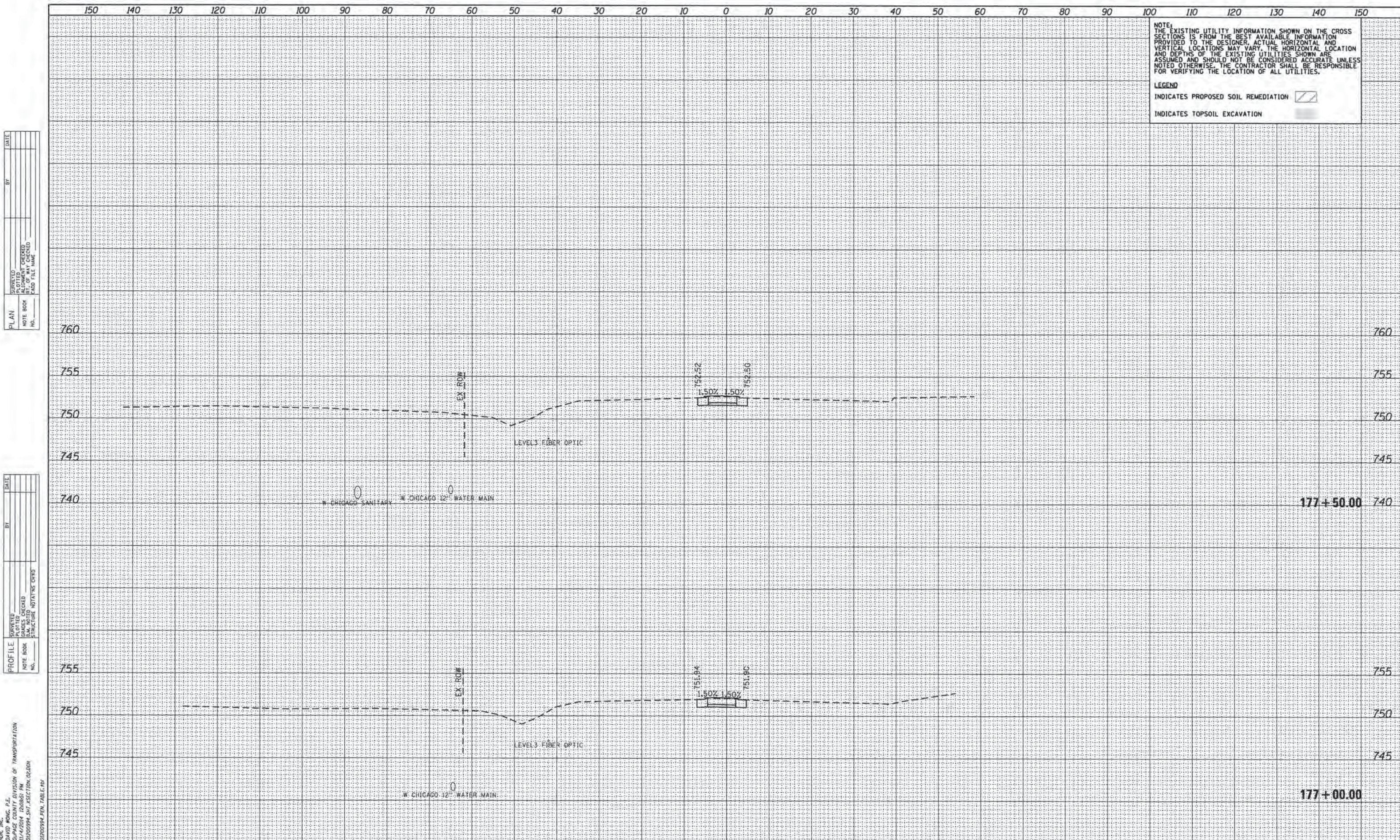
USER NAME = bzenon	DESIGNED - BJZ	REVISED -
FILE NAME = D1200994_SHT_SECTION_02.DGN	DRAWN - BJZ	REVISED -
PLOT SCALE = 10.0000 1/4" = 1'	CHECKED - DWW	REVISED -
PLOT DATE = 11/4/2014	DATE - 08-18-14	REVISED -

STATE OF ILLINOIS
 DEPARTMENT OF TRANSPORTATION



CROSS SECTIONS
 IL ROUTE 38

SCALE: H=1"=10' V=1"=5' SHEET NO. 3 OF 44 SHEETS STA. 175+50.00 TO STA. 176+50.00

F.A.P. RTE.	SECTION	COUNTY	TOTAL SHEETS	SHEET NO.
347	11-00210-04-CH	DUPAGE	304	263
CONTRACT NO. 63849				
FED. ROAD DIST. NO. 1 (ILLINOIS) FED. AID PROJECT				



NOTE:
 THE EXISTING UTILITY INFORMATION SHOWN ON THE CROSS SECTIONS IS FROM THE BEST AVAILABLE INFORMATION PROVIDED TO THE DESIGNER. ACTUAL HORIZONTAL AND VERTICAL LOCATIONS MAY VARY. THE HORIZONTAL LOCATION AND DEPTHS OF THE EXISTING UTILITIES SHOWN ARE ASSUMED AND SHOULD NOT BE CONSIDERED ACCURATE UNLESS NOTED OTHERWISE. THE CONTRACTOR SHALL BE RESPONSIBLE FOR VERIFYING THE LOCATION OF ALL UTILITIES.

LEGEND
 INDICATES PROPOSED SOIL REMEDIATION 
 INDICATES TOPSOIL EXCAVATION 

PLAIN	NO.
NO. _____	NO. _____
BY _____	DATE _____
BY _____	DATE _____
BY _____	DATE _____
BY _____	DATE _____
BY _____	DATE _____
BY _____	DATE _____
BY _____	DATE _____

PROFILE	NO.
NO. _____	NO. _____
BY _____	DATE _____
BY _____	DATE _____
BY _____	DATE _____
BY _____	DATE _____
BY _____	DATE _____
BY _____	DATE _____
BY _____	DATE _____

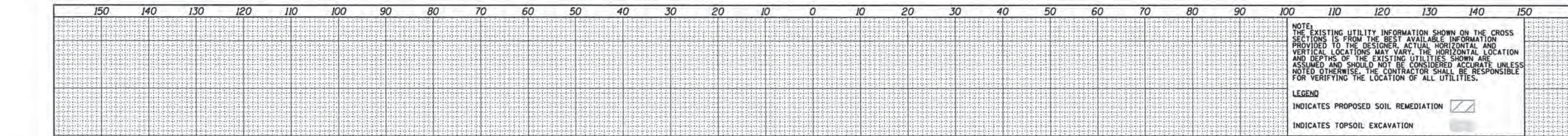
HR ENGINEERING, INC.
 8550 W. BRYN MAWR AVE.
 CHICAGO, IL 60631

PROJECT CONTACT: DAVID WANG, P.E.
 DATE PLOTTED: 11/4/2014 10:06:51 AM
 FILE NAME: 01200994_SHT_XSECTION_02.DGN
 PLOT DRIVER: 01200994_PEN_TABLE.PDI

**STATE OF ILLINOIS
 DEPARTMENT OF TRANSPORTATION**

**CROSS SECTIONS
 IL ROUTE 38**

USER NAME = bzeaman	DESIGNED - BJZ	REVISED -
FILE NAME = 01200994_SHT_XSECTION_02.DGN	DRAWN - BJZ	REVISED -
PLOT SCALE = 10.0000' / in.	CHECKED - DW	REVISED -
PLOT DATE = 11/4/2014	DATE - 08-18-14	REVISED -



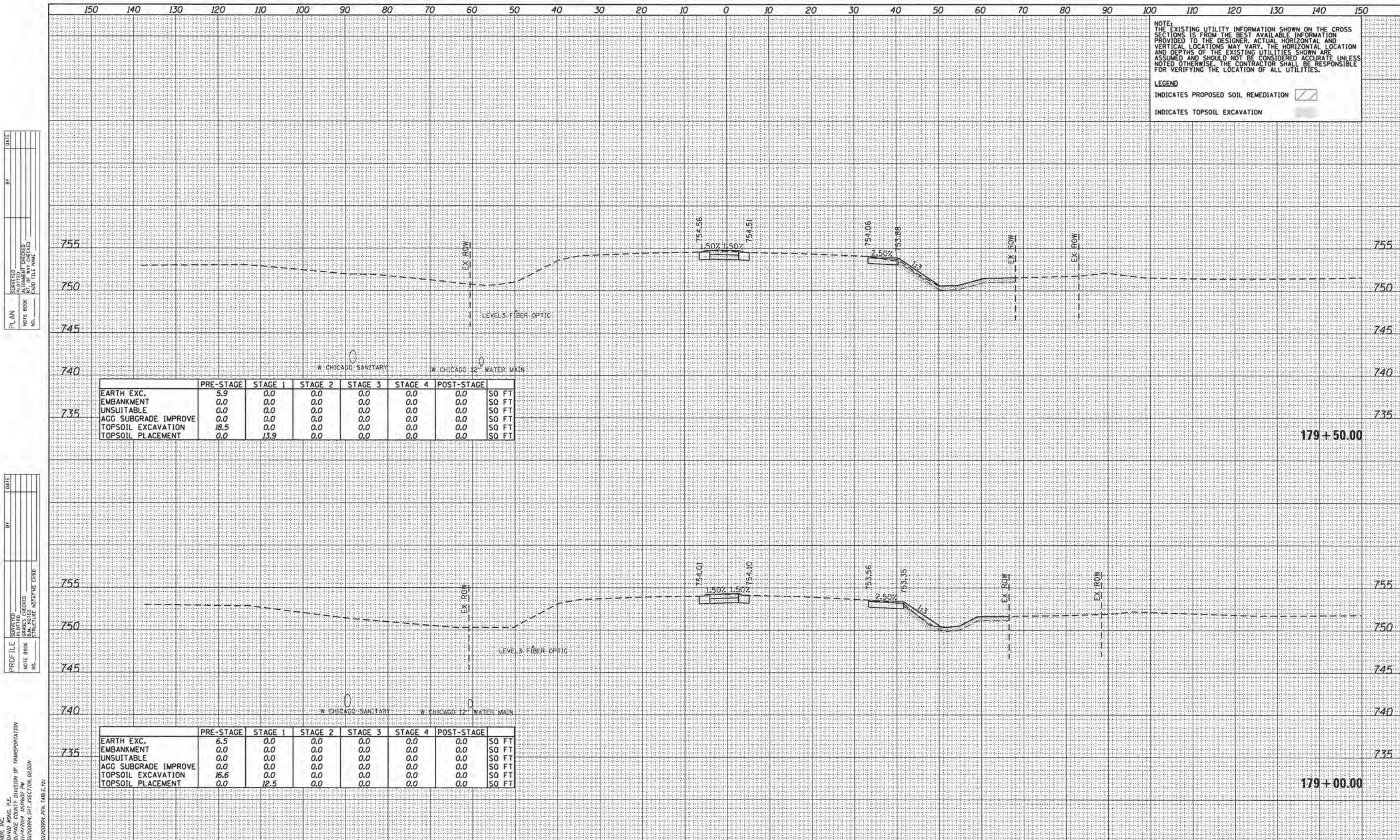
DATE: _____
 BY: _____
 PLAIN
 SUPPRESSED
 PLOTTED
 CHECKED
 NO. OF MAY CHECKED
 CADD FILE NAME
 NO.

	PRE-STAGE	STAGE 1	STAGE 2	STAGE 3	STAGE 4	POST-STAGE	
EARTH EXC.	5.6	0.0	0.0	0.0	0.0	0.0	SO FT
EMBANKMENT	0.0	0.0	0.0	0.0	0.0	0.0	SO FT
UNSUITABLE	0.0	0.0	0.0	0.0	0.0	0.0	SO FT
AGG SUBGRADE IMPROVE	0.0	0.0	0.0	0.0	0.0	0.0	SO FT
TOPSOIL EXCAVATION	16.5	0.0	0.0	0.0	0.0	0.0	SO FT
TOPSOIL PLACEMENT	0.0	12.3	0.0	0.0	0.0	0.0	SO FT

DATE: _____
 BY: _____
 PROFILE
 SUPPRESSED
 PLOTTED
 CHECKED
 NO. OF MAY CHECKED
 CADD FILE NAME
 NO.

	PRE-STAGE	STAGE 1	STAGE 2	STAGE 3	STAGE 4	POST-STAGE	
EARTH EXC.	1.6	0.0	0.0	0.0	0.0	0.0	SO FT
EMBANKMENT	0.0	0.0	0.0	0.0	0.0	0.0	SO FT
UNSUITABLE	0.0	0.0	0.0	0.0	0.0	0.0	SO FT
AGG SUBGRADE IMPROVE	0.0	0.0	0.0	0.0	0.0	0.0	SO FT
TOPSOIL EXCAVATION	16.3	0.0	0.0	0.0	0.0	0.0	SO FT
TOPSOIL PLACEMENT	0.0	12.2	0.0	0.0	0.0	0.0	SO FT

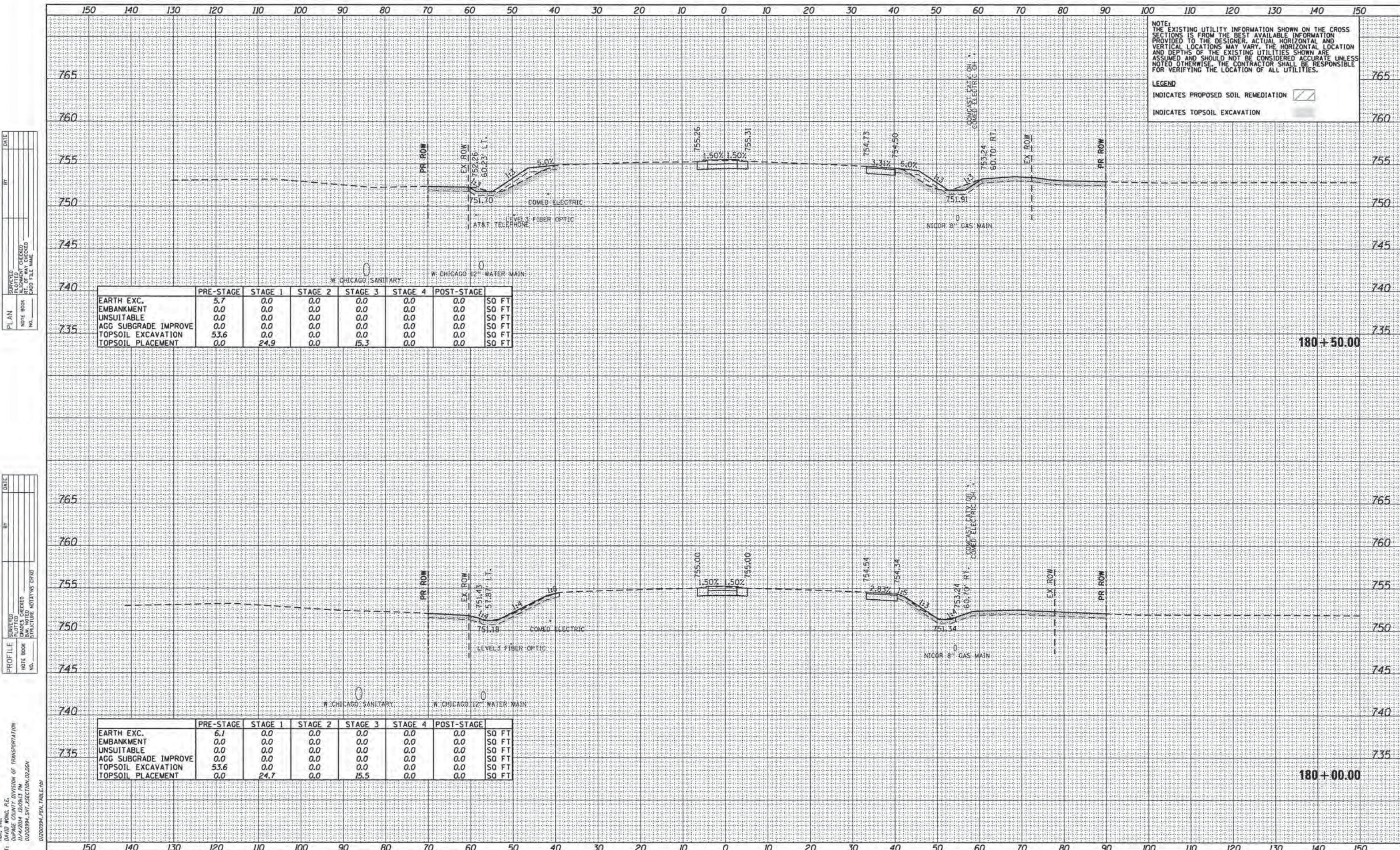
DATE: _____
 BY: _____
 COMPANY NAME: HDR, INC.
 PROJECT CONTACT: DAVID KWANG, P.E.
 CLIENT: DUPage COUNTY DIVISION OF TRANSPORTATION
 DATE PLOTTED: 11/4/2014 10:08:53 AM
 FILE NAME: D:\2009\94_SHT_SECTION_02.DGN
 PLOT DRIVER: PLOTDRIVER
 PEN TABLE: D:\2009\94_PEN_TABLE.tbl



DATE: _____ BY: _____
 SURVEYED: _____ CHECKED: _____
 PLOTTED: _____
 PLAIN: _____
 NOTE BOOK: _____
 NO. _____
 CAD FILE NAME: _____

DATE: _____ BY: _____
 SURVEYED: _____ CHECKED: _____
 PLOTTED: _____
 PROFILE: _____
 NOTE BOOK: _____
 NO. _____
 STRUCTURE NOTATIONS: _____

DATE: _____ BY: _____
 SURVEYED: _____ CHECKED: _____
 PLOTTED: _____
 COMPANY NAME: _____
 PROJECT CONTACT: _____
 CLIENT: _____
 DATE PLOTTED: _____
 FILE NAME: _____
 PLOT DRIVER: _____
 PEN TABLE: _____



NOTE:
THE EXISTING UTILITY INFORMATION SHOWN ON THE CROSS SECTIONS IS FROM THE BEST AVAILABLE INFORMATION PROVIDED TO THE DESIGNER. ACTUAL HORIZONTAL AND VERTICAL LOCATIONS MAY VARY. THE HORIZONTAL LOCATION AND DEPTHS OF THE EXISTING UTILITIES SHOWN ARE ASSUMED AND SHOULD NOT BE CONSIDERED ACCURATE UNLESS NOTED OTHERWISE. THE CONTRACTOR SHALL BE RESPONSIBLE FOR VERIFYING THE LOCATION OF ALL UTILITIES.

LEGEND
INDICATES PROPOSED SOIL REMEDIATION [diagonal lines]
INDICATES TOPSOIL EXCAVATION [shaded area]

DATE: _____
BY: _____

PLANNING
SURVEYED _____
ALIGNMENT CHECKED _____
RT. OF WAY CHECKED _____
NO. _____

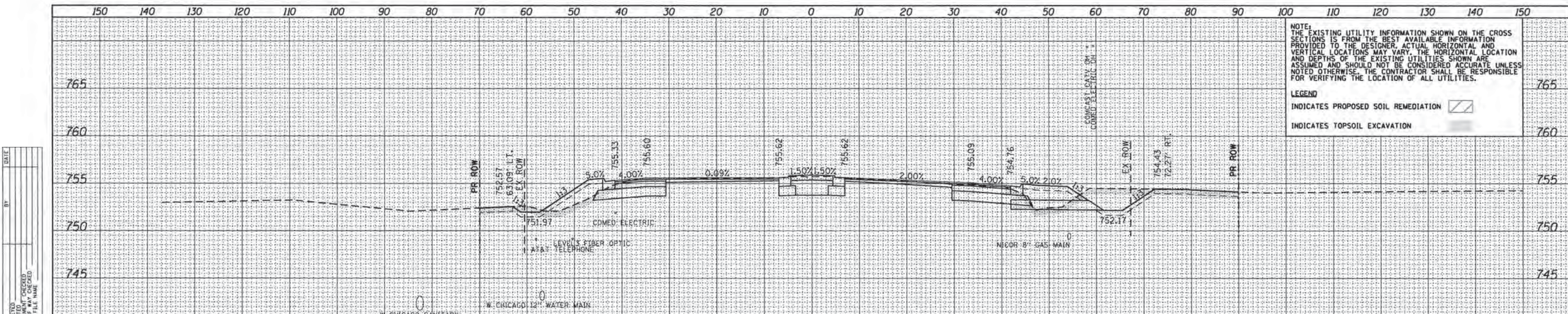
DATE: _____
BY: _____

PROFILE
SURVEYED _____
GRADES CHECKED _____
I.S.M. NOTED _____
STRUCTURE NOTATIONS CHECKED _____
NO. _____

COMPANY NAME: HDR, INC.
PROJECT CONTACT: DAVID WONG, P.E.
CLIENT: DUPAGE COUNTY DIVISION OF TRANSPORTATION
DATE PLOTTED: 11/14/2014 10:06:13 AM
FILE NAME: D:\20094_SHT_SECTION_02.DGN
PLOT DRIVER: D:\20094_PEN_TABLE.tbl

	PRE-STAGE	STAGE 1	STAGE 2	STAGE 3	STAGE 4	POST-STAGE	
EARTH EXC.	5.7	0.0	0.0	0.0	0.0	0.0	SO FT
EMBANKMENT	0.0	0.0	0.0	0.0	0.0	0.0	SO FT
UNSUITABLE	0.0	0.0	0.0	0.0	0.0	0.0	SO FT
AGG SUBGRADE IMPROVE	0.0	0.0	0.0	0.0	0.0	0.0	SO FT
TOPSOIL EXCAVATION	53.6	0.0	0.0	0.0	0.0	0.0	SO FT
TOPSOIL PLACEMENT	0.0	24.9	0.0	15.3	0.0	0.0	SO FT

	PRE-STAGE	STAGE 1	STAGE 2	STAGE 3	STAGE 4	POST-STAGE	
EARTH EXC.	6.1	0.0	0.0	0.0	0.0	0.0	SO FT
EMBANKMENT	0.0	0.0	0.0	0.0	0.0	0.0	SO FT
UNSUITABLE	0.0	0.0	0.0	0.0	0.0	0.0	SO FT
AGG SUBGRADE IMPROVE	0.0	0.0	0.0	0.0	0.0	0.0	SO FT
TOPSOIL EXCAVATION	53.6	0.0	0.0	0.0	0.0	0.0	SO FT
TOPSOIL PLACEMENT	0.0	24.7	0.0	15.5	0.0	0.0	SO FT



NOTE:
THE EXISTING UTILITY INFORMATION SHOWN ON THE CROSS SECTIONS IS FROM THE BEST AVAILABLE INFORMATION PROVIDED TO THE DESIGNER. ACTUAL HORIZONTAL AND VERTICAL LOCATIONS MAY VARY. THE HORIZONTAL LOCATION AND DEPTHS OF THE EXISTING UTILITIES SHOWN ARE ASSUMED AND SHOULD NOT BE CONSIDERED ACCURATE UNLESS NOTED OTHERWISE. THE CONTRACTOR SHALL BE RESPONSIBLE FOR VERIFYING THE LOCATION OF ALL UTILITIES.

LEGEND
INDICATES PROPOSED SOIL REMEDIATION [diagonal hatching]
INDICATES TOPSOIL EXCAVATION [stippled pattern]

PLAN

DATE	
BY	
REVISION	
NO.	
DATE	
BY	
REVISION	
NO.	
DATE	
BY	
REVISION	
NO.	

	PRE-STAGE	STAGE 1	STAGE 2	STAGE 3	STAGE 4	POST-STAGE	
EARTH EXC.	0.0	39.6	0.0	35.0	0.0	0.0	SO FT
EMBANKMENT	0.0	23.7	0.0	18.1	0.0	0.0	SO FT
UNSUITABLE	0.0	0.0	0.0	0.0	0.0	0.0	SO FT
AGG SUBGRADE IMPROVE	0.0	0.0	0.0	0.0	0.0	0.0	SO FT
TOPSOIL EXCAVATION	54.0	0.0	0.0	0.0	0.0	0.0	SO FT
TOPSOIL PLACEMENT	0.0	22.8	0.0	13.0	0.0	0.0	SO FT

PROFILE

DATE	
BY	
REVISION	
NO.	
DATE	
BY	
REVISION	
NO.	
DATE	
BY	
REVISION	
NO.	

	PRE-STAGE	STAGE 1	STAGE 2	STAGE 3	STAGE 4	POST-STAGE	
EARTH EXC.	5.3	21.0	0.0	36.4	0.0	0.0	SO FT
EMBANKMENT	0.0	13.0	0.0	13.0	0.0	0.0	SO FT
UNSUITABLE	0.0	0.0	0.0	0.0	0.0	0.0	SO FT
AGG SUBGRADE IMPROVE	0.0	0.0	0.0	0.0	0.0	0.0	SO FT
TOPSOIL EXCAVATION	53.6	0.0	0.0	0.0	0.0	0.0	SO FT
TOPSOIL PLACEMENT	0.0	23.0	0.0	14.0	0.0	0.0	SO FT

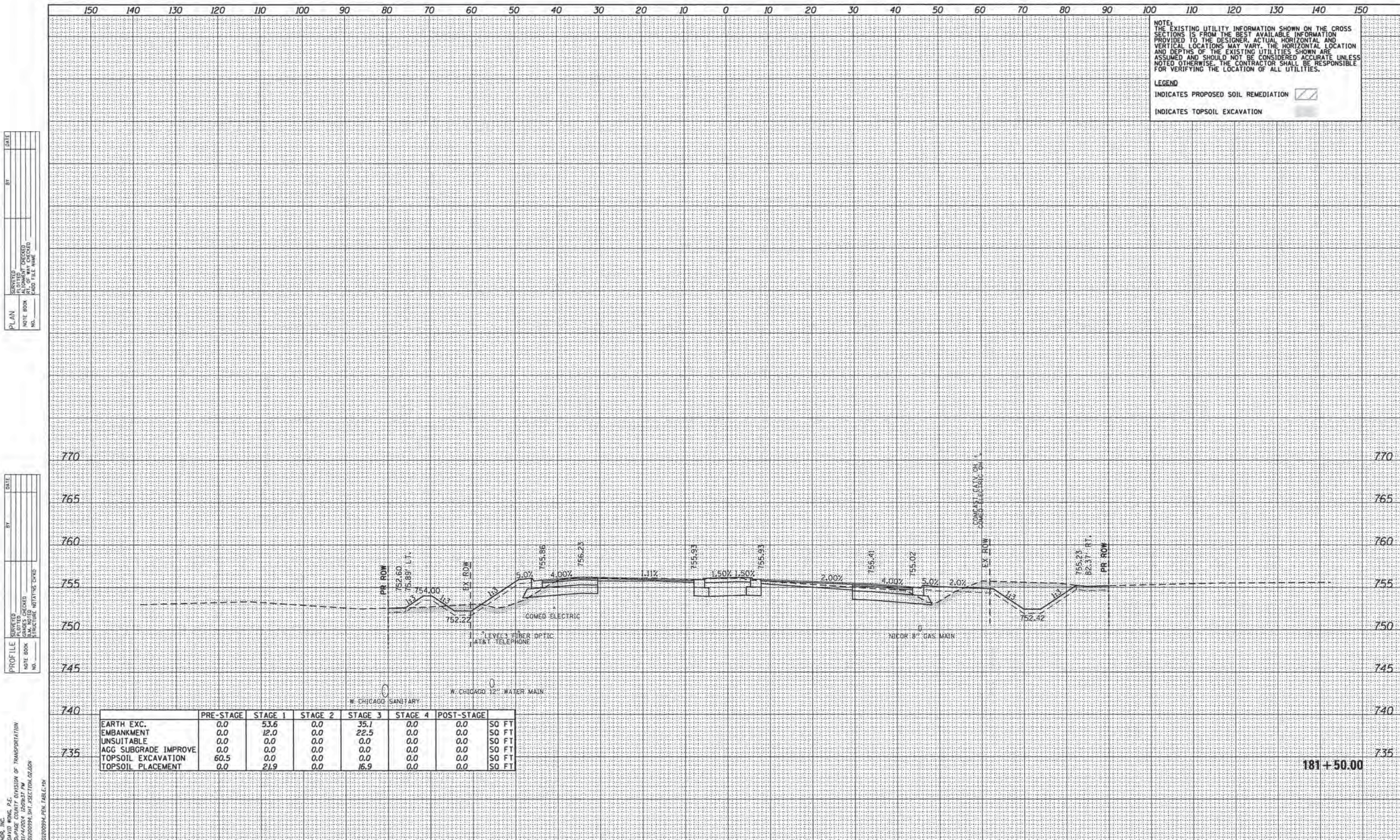
HR ENGINEERING, INC.
8550 W. BRYN MAWR AVE.
CHICAGO, IL 60631

PROJECT CONTACT: DAVID WONG, P.E.
CLIENT: DUPAGE COUNTY DIVISION OF TRANSPORTATION
DATE PLOTTED: 11/14/2014 10:08:25 AM
FILE NAME: 01200994_SHT_SECTION_02.DGN
PLOT DRIVER: PEN TABLET



STATE OF ILLINOIS
DEPARTMENT OF TRANSPORTATION

CROSS SECTIONS
IL ROUTE 38

USER NAME = bzeeman	DESIGNED - BJZ	REVISED -
FILE NAME = 01200994_SHT_SECTION_02.DGN	DRAWN - BJZ	REVISED -
PLOT SCALE = 1/8" = 1' in.	CHECKED - DWV	REVISED -
PLOT DATE = 11/14/2014	DATE - 08-18-14	REVISED -



NOTE: THE EXISTING UTILITY INFORMATION SHOWN ON THE CROSS SECTIONS IS FROM THE BEST AVAILABLE INFORMATION PROVIDED TO THE DESIGNER. ACTUAL HORIZONTAL AND VERTICAL LOCATIONS MAY VARY. THE HORIZONTAL LOCATION AND DEPTHS OF THE EXISTING UTILITIES SHOWN ARE ASSUMED AND SHOULD NOT BE CONSIDERED ACCURATE UNLESS NOTED OTHERWISE. THE CONTRACTOR SHALL BE RESPONSIBLE FOR VERIFYING THE LOCATION OF ALL UTILITIES.

LEGEND
 INDICATES PROPOSED SOIL REMEDIATION 
 INDICATES TOPSOIL EXCAVATION 

PLAN

SURVEYED	BY	DATE
PLOTTED		
CHECKED		
BY		
DATE		
NOTE BOOK NO.		
FILE NAME		

PROFILE

SURVEYED	BY	DATE
PLOTTED		
CHECKED		
BY		
DATE		
NOTE BOOK NO.		
FILE NAME		

	PRE-STAGE	STAGE 1	STAGE 2	STAGE 3	STAGE 4	POST-STAGE	
EARTH EXC.	0.0	53.6	0.0	35.1	0.0	0.0	SO FT
EMBANKMENT	0.0	12.0	0.0	22.5	0.0	0.0	SO FT
UNSUITABLE	0.0	0.0	0.0	0.0	0.0	0.0	SO FT
AGG SUBGRADE IMPROVE	0.0	0.0	0.0	0.0	0.0	0.0	SO FT
TOPSOIL EXCAVATION	60.5	0.0	0.0	0.0	0.0	0.0	SO FT
TOPSOIL PLACEMENT	0.0	21.9	0.0	16.9	0.0	0.0	SO FT

COMPANY NAME: HDR, INC.
 PROJECT CONTACT: DAVID WONG, P.E.
 DATE PLOTTED: 11/4/2014 10:00:11 PM
 FILE NAME: 01200994_SHT_XSECTION_02.DGN
 PLOT DRIVER: PLOTDRIVER.PEN
 PEN TABLE: 01200994.PEN_TABLE.DWG

STATE OF ILLINOIS
 DEPARTMENT OF TRANSPORTATION

CROSS SECTIONS
 IL ROUTE 38
 SCALE: H=1"=10' V=1"=5' SHEET NO. 9 OF 44 SHEETS STA. 181+50.00 TO STA. 181+50.00



F.A.P. RTE.	SECTION	COUNTY	TOTAL SHEETS	SHEET NO.
347	11-00210-04-CH	DUPAGE	304	269
CONTRACT NO. 63849				
FED. ROAD DIST. NO. 1 ILLINOIS FED. AID PROJECT				

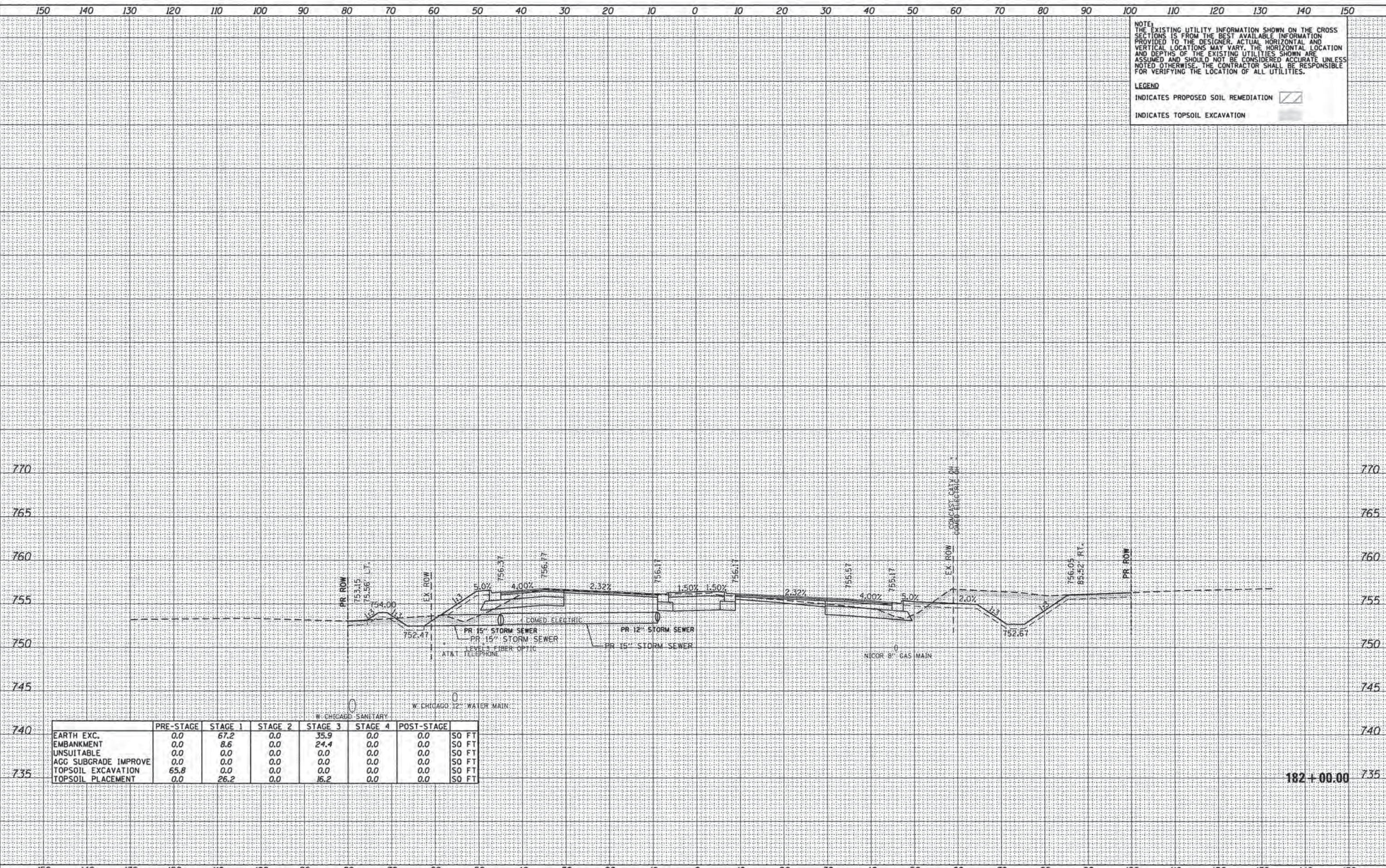
PLAN	DATE
BY	
NO.	
NO.	
NO.	
NO.	
NO.	
NO.	
NO.	

PROFILE	DATE
BY	
NO.	
NO.	
NO.	
NO.	
NO.	
NO.	
NO.	

COMPANY NAME: HCR, INC.
 PROJECT CONTACT: DAVID WONG, P.E.
 CLIENT: DUPAGE COUNTY DIVISION OF TRANSPORTATION
 FILE NAME: \\HCR\B\11-00210\04-CH\SECTION\03.DGN
 PLOT DATE: 11/14/2014
 PLOT SCALE: 10.0000' / 1"

NOTE:
 THE EXISTING UTILITY INFORMATION SHOWN ON THE CROSS SECTIONS IS FROM THE BEST AVAILABLE INFORMATION PROVIDED TO THE DESIGNER. ACTUAL HORIZONTAL AND VERTICAL LOCATIONS MAY VARY. THE HORIZONTAL LOCATION AND DEPTHS OF THE EXISTING UTILITIES SHOWN ARE ASSUMED AND SHOULD NOT BE CONSIDERED ACCURATE UNLESS NOTED OTHERWISE. THE CONTRACTOR SHALL BE RESPONSIBLE FOR VERIFYING THE LOCATION OF ALL UTILITIES.

LEGEND
 INDICATES PROPOSED SOIL REMEDIATION 
 INDICATES TOPSOIL EXCAVATION 



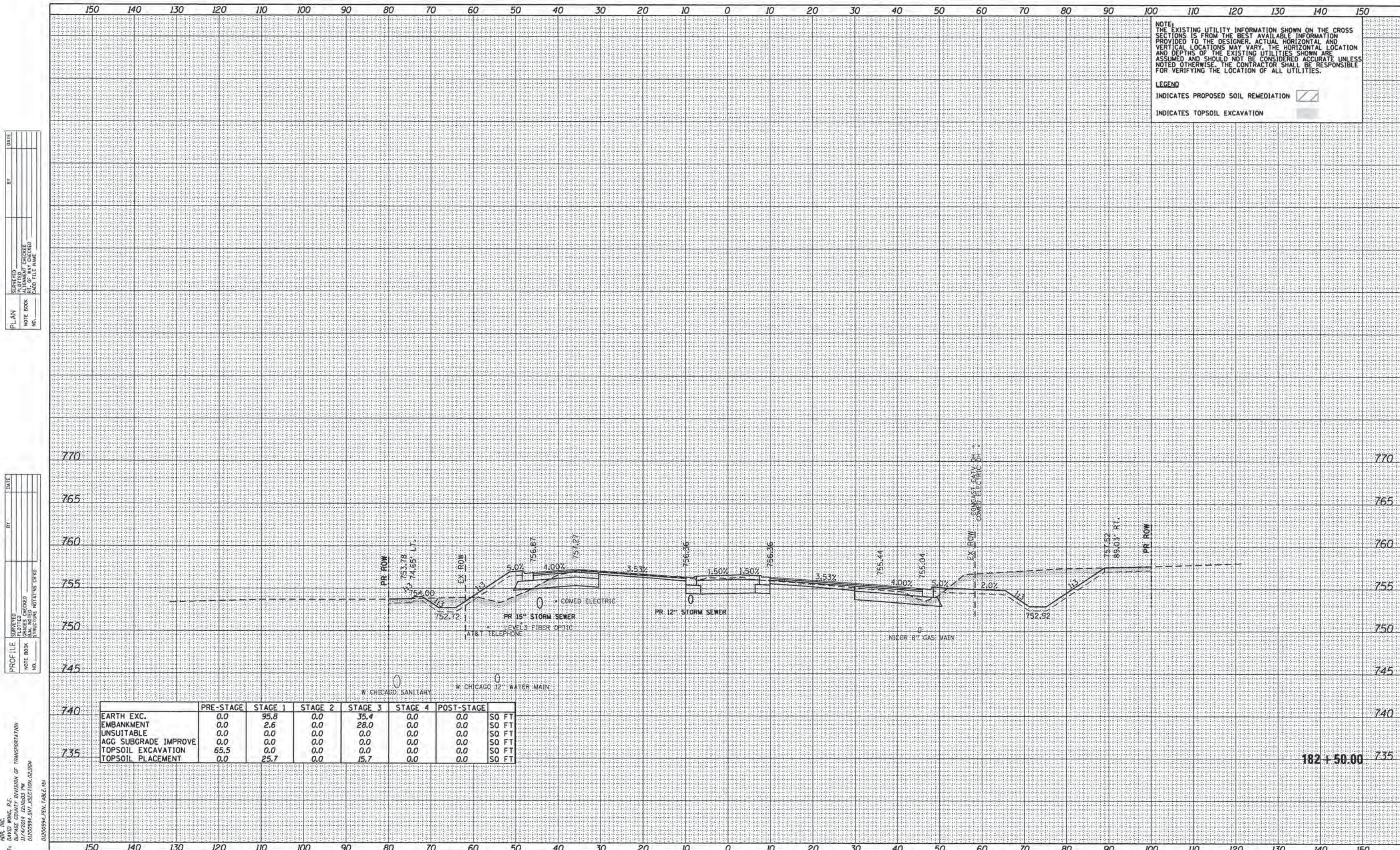
	PRE-STAGE	STAGE 1	STAGE 2	STAGE 3	STAGE 4	POST-STAGE	
EARTH EXC.	0.0	67.2	0.0	35.9	0.0	0.0	SO FT
EMBANKMENT	0.0	8.6	0.0	24.4	0.0	0.0	SO FT
UNSUITABLE	0.0	0.0	0.0	0.0	0.0	0.0	SO FT
AGG SUBGRADE IMPROVE	0.0	0.0	0.0	0.0	0.0	0.0	SO FT
TOPSOIL EXCAVATION	65.8	0.0	0.0	0.0	0.0	0.0	SO FT
TOPSOIL PLACEMENT	0.0	26.2	0.0	16.2	0.0	0.0	SO FT

182+00.00



STATE OF ILLINOIS
DEPARTMENT OF TRANSPORTATION

CROSS SECTIONS
IL ROUTE 38
 SCALE: H=1"=10' V=1"=5' SHEET NO. 10 OF 44 SHEETS STA. 182+00.00 TO STA. 182+00.00

F.A.P. RTE.	SECTION	COUNTY	TOTAL SHEETS	SHEET NO.
347	11-00210-04-CH	DUPAGE	304	270
CONTRACT NO. 63849				



NOTE:
THE EXISTING UTILITY INFORMATION SHOWN ON THE CROSS SECTIONS IS FROM THE BEST AVAILABLE INFORMATION PROVIDED TO THE DESIGNER. ACTUAL HORIZONTAL AND VERTICAL LOCATIONS MAY VARY. THE HORIZONTAL LOCATION AND DEPTHS OF THE EXISTING UTILITIES SHOWN ARE ASSUMED AND SHOULD NOT BE CONSIDERED ACCURATE UNLESS NOTED OTHERWISE. THE CONTRACTOR SHALL BE RESPONSIBLE FOR VERIFYING THE LOCATION OF ALL UTILITIES.

LEGEND
 INDICATES PROPOSED SOIL REMEDIATION 
 INDICATES TOPSOIL EXCAVATION 

PLAN

SURVEYED	BY	DATE
PLOTTED		
CHECKED		
NO. OF WAY CHECKED		
CADD FILE NAME		
NOTE BOOK NO.		

PROFILE

SURVEYED	BY	DATE
PLOTTED		
CHECKED		
NO. OF WAY CHECKED		
CADD FILE NAME		
NOTE BOOK NO.		

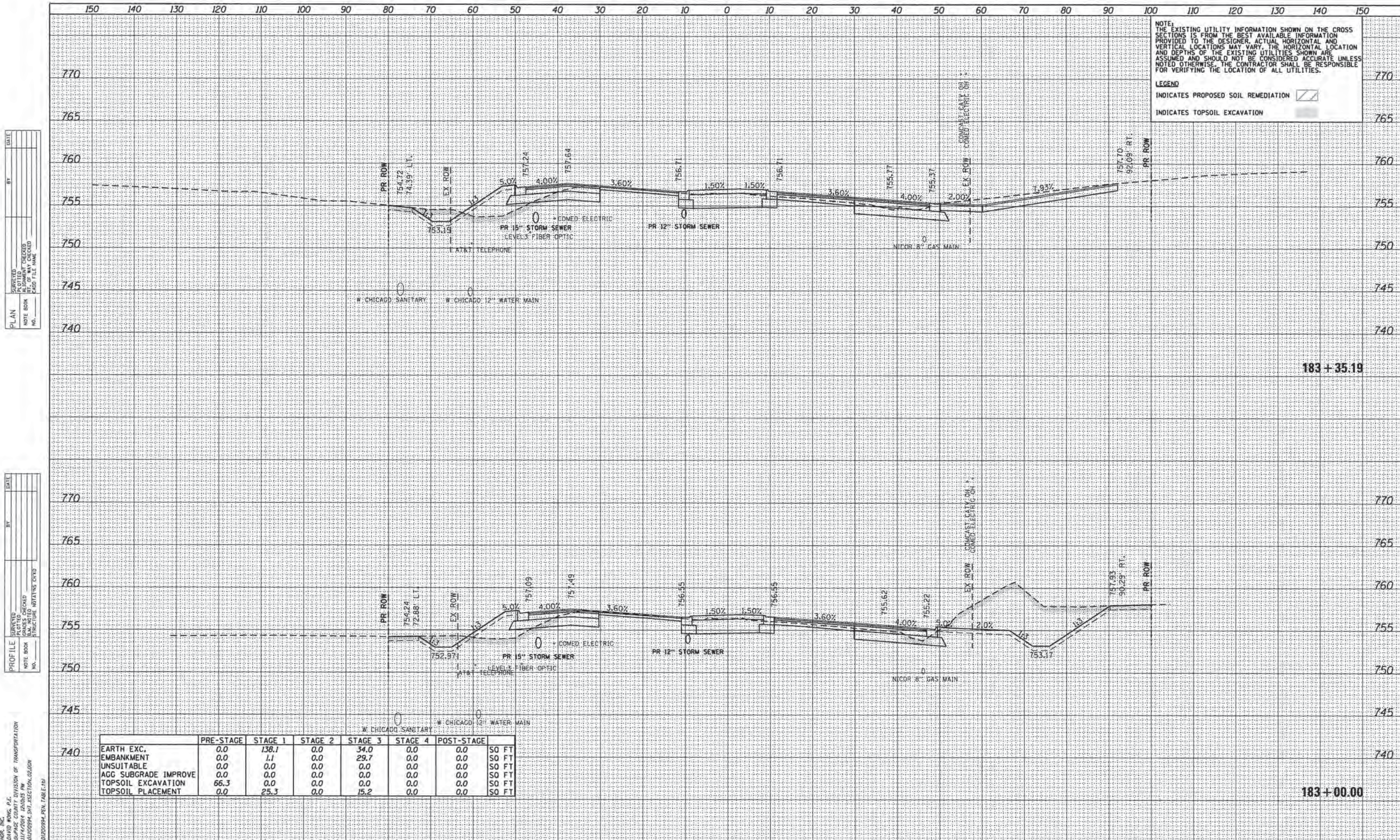
	PRE-STAGE	STAGE 1	STAGE 2	STAGE 3	STAGE 4	POST-STAGE	
740	0.0	95.8	0.0	35.4	0.0	0.0	SO FT
	0.0	2.6	0.0	28.0	0.0	0.0	SO FT
	0.0	0.0	0.0	0.0	0.0	0.0	SO FT
	0.0	0.0	0.0	0.0	0.0	0.0	SO FT
735	65.5	0.0	0.0	0.0	0.0	0.0	SO FT
	0.0	25.7	0.0	15.7	0.0	0.0	SO FT

COMPANY NAME: HDR, INC.
 PROJECT CONTACT: DAVID WONG, P.E.
 PROJECT: DIVISION OF TRANSPORTATION
 DATE PLOTTED: 11/4/2014 10:00:01 AM
 FILE NAME: D:\200994_SHT_SECTION_02.DGN
 PLOT DRIVER: D:\200994_SHT_SECTION_02.DGN
 PEN TABLE: D:\200994_PEN_TABLE.INI

STATE OF ILLINOIS
 DEPARTMENT OF TRANSPORTATION

CROSS SECTIONS
 IL ROUTE 38
 SCALE: H=1"=10' V=1"=5' SHEET NO. 11 OF 44 SHEETS STA. 182+50.00 TO STA. 182+50.00

F.A.P. RTE.	SECTION	COUNTY	TOTAL SHEETS	SHEET NO.
347	11-00210-04-CH	DUPAGE	304	271
CONTRACT NO. 63849				
FED. ROAD DIST. NO. 1 ILLINOIS FED. AID PROJECT				



NOTE:
THE EXISTING UTILITY INFORMATION SHOWN ON THE CROSS SECTIONS IS FROM THE BEST AVAILABLE INFORMATION PROVIDED TO THE DESIGNER. ACTUAL HORIZONTAL AND VERTICAL LOCATIONS MAY VARY. THE HORIZONTAL LOCATION AND DEPTHS OF THE EXISTING UTILITIES SHOWN ARE ASSUMED AND SHOULD NOT BE CONSIDERED ACCURATE UNLESS NOTED OTHERWISE. THE CONTRACTOR SHALL BE RESPONSIBLE FOR VERIFYING THE LOCATION OF ALL UTILITIES.

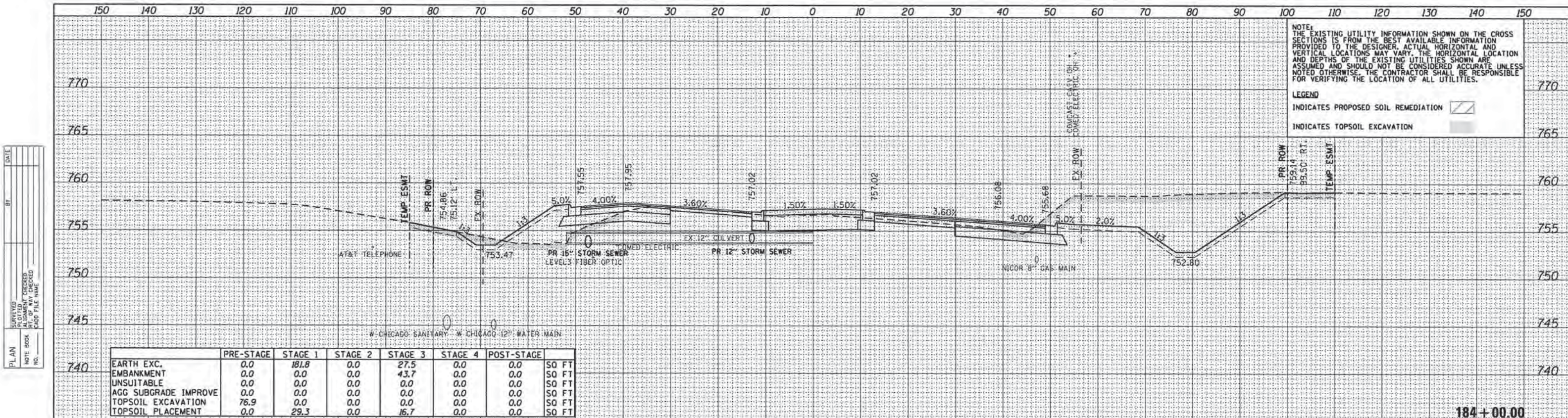
LEGEND
 INDICATES PROPOSED SOIL REMEDIATION
 INDICATES TOPSOIL EXCAVATION

PLAN
 SURVEYED BY: _____ DATE: _____
 PLOTTED BY: _____
 CHECKED BY: _____
 NOTE BOOK NO. _____
 CAD FILE NAME: _____

PROFILE
 SURVEYED BY: _____ DATE: _____
 PLOTTED BY: _____
 CHECKED BY: _____
 NOTE BOOK NO. _____
 STRUCTURE NOTATION: _____

	PRE-STAGE	STAGE 1	STAGE 2	STAGE 3	STAGE 4	POST-STAGE	
EARTH EXC.	0.0	138.1	0.0	34.0	0.0	0.0	50 FT
EMBANKMENT	0.0	1.1	0.0	29.7	0.0	0.0	50 FT
UNSUITABLE	0.0	0.0	0.0	0.0	0.0	0.0	50 FT
AGG SUBGRADE IMPROVE	0.0	0.0	0.0	0.0	0.0	0.0	50 FT
TOPSOIL EXCAVATION	66.3	0.0	0.0	0.0	0.0	0.0	50 FT
TOPSOIL PLACEMENT	0.0	25.3	0.0	15.2	0.0	0.0	50 FT

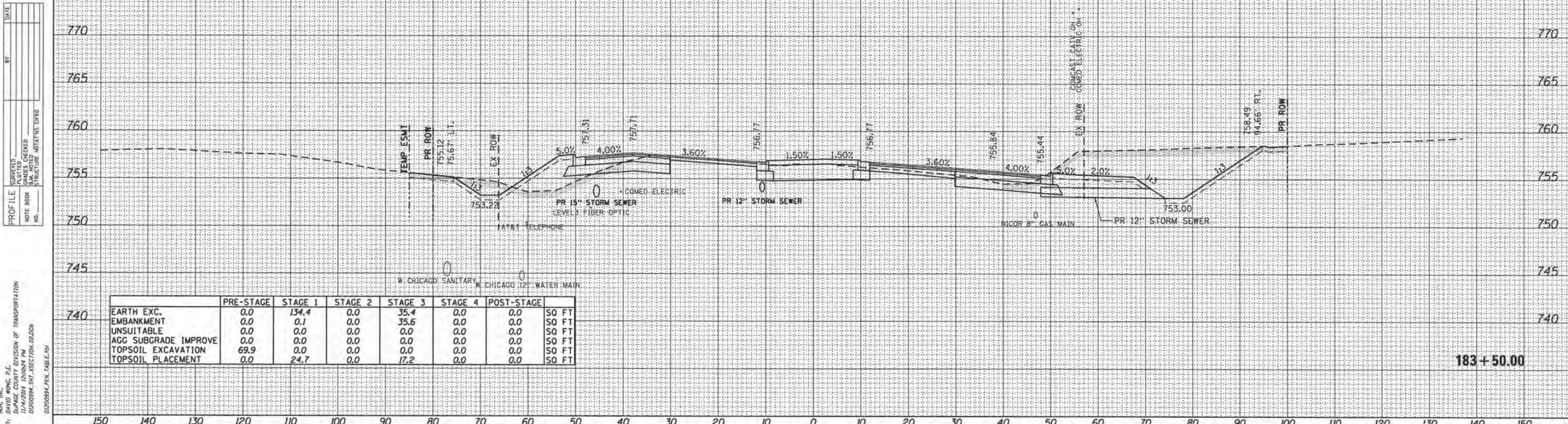
COMPANY NAME: HDR, INC.
 PROJECT CONTACT: DAVID WONG, P.E.
 CLIENT: DIVISION OF TRANSPORTATION
 DATE PLOTTED: 11/4/2014 10:16:18 AM
 FILE NAME: D:\2009\4_SHT_SECTION_02.DGN
 PLOT DRIVER: PLOT.DRW
 PEN TABLE: D:\2009\4_PEN_TABLE.tbl



NOTE:
THE EXISTING UTILITY INFORMATION SHOWN ON THE CROSS SECTIONS IS FROM THE BEST AVAILABLE INFORMATION PROVIDED TO THE DESIGNER. ACTUAL HORIZONTAL AND VERTICAL LOCATIONS MAY VARY. THE HORIZONTAL LOCATION AND DEPTHS OF THE EXISTING UTILITIES SHOWN ARE ASSUMED AND SHOULD NOT BE CONSIDERED ACCURATE UNLESS NOTED OTHERWISE. THE CONTRACTOR SHALL BE RESPONSIBLE FOR VERIFYING THE LOCATION OF ALL UTILITIES.

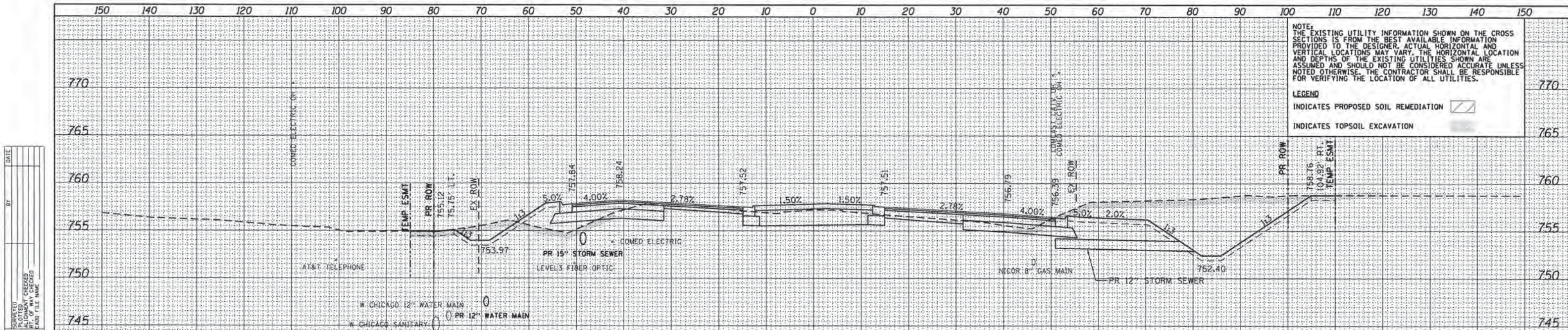
LEGEND
INDICATES PROPOSED SOIL REMEDIATION [diagonal lines]
INDICATES TOPSOIL EXCAVATION [stippled]

DATE: _____
BY: _____
SURVEYED: _____
ALIGNED: _____
CHECKED: _____
R.T. OF WAY CHECKED: _____
CADD FILE NAME: _____
NO. _____




DATE: _____
BY: _____
SURVEYED: _____
ALIGNED: _____
CHECKED: _____
R.T. OF WAY CHECKED: _____
CADD FILE NAME: _____
NO. _____

COMPANY NAME: HDR, INC.
PROJECT CONTACT: DAVID WONG, P.E.
CLIENT: DU PAGE COUNTY DIVISION OF TRANSPORTATION
DATE PLOTTED: 11/4/2014 12:02:24 PM
FILE NAME: D:\200984_SHT_SECTION.DWG
PLOT DRIVER: PLOTDRIVER.PEN.TABLE.TXL



NOTE: THE EXISTING UTILITY INFORMATION SHOWN ON THE CROSS SECTIONS IS FROM THE BEST AVAILABLE INFORMATION PROVIDED TO THE DESIGNER. ACTUAL HORIZONTAL AND VERTICAL LOCATIONS MAY VARY. THE HORIZONTAL LOCATION AND DEPTHS OF THE EXISTING UTILITIES SHOWN ARE ASSUMED AND SHOULD NOT BE CONSIDERED ACCURATE UNLESS NOTED OTHERWISE. THE CONTRACTOR SHALL BE RESPONSIBLE FOR VERIFYING THE LOCATION OF ALL UTILITIES.

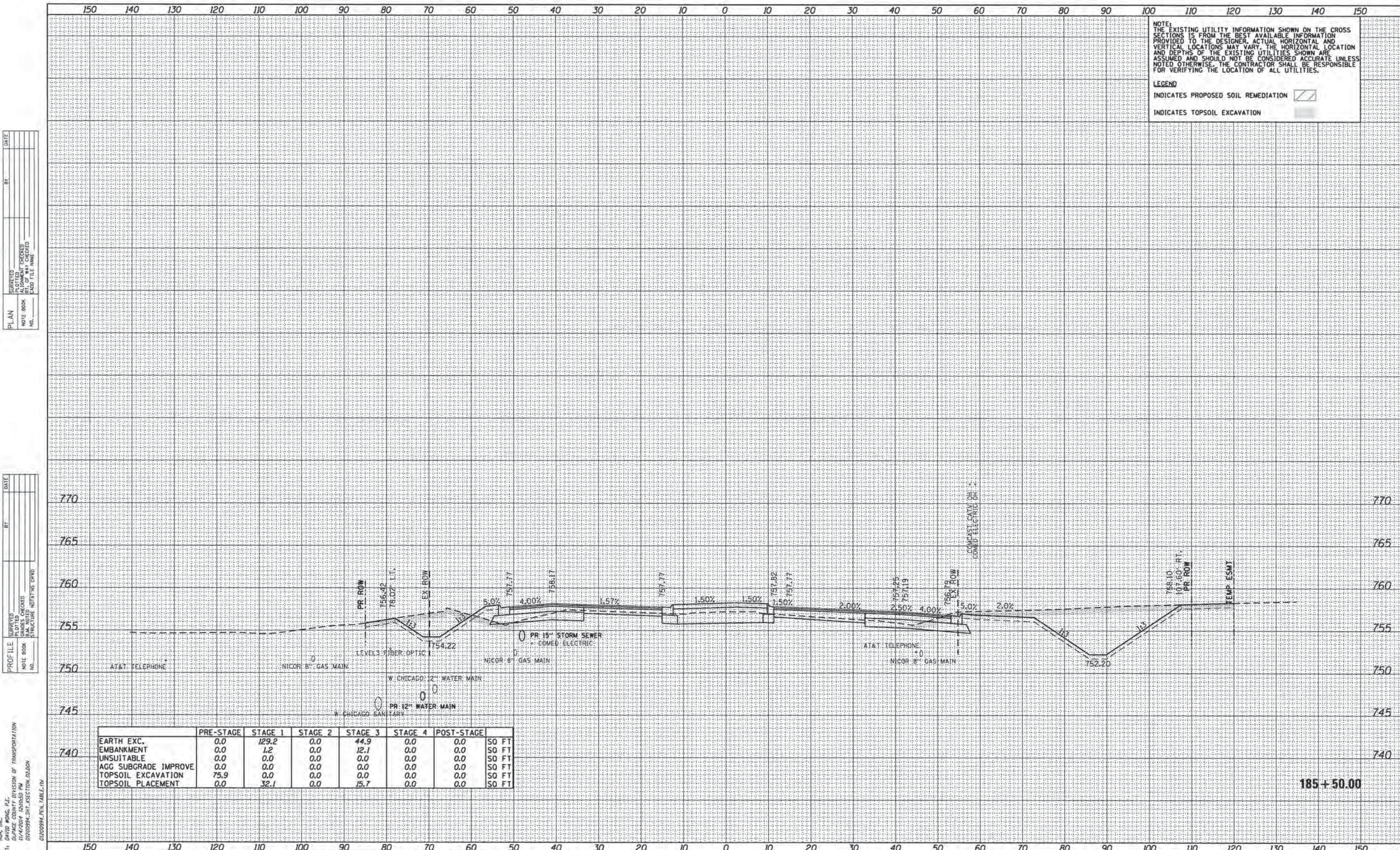
LEGEND
 INDICATES PROPOSED SOIL REMEDIATION [diagonal lines]
 INDICATES TOPSOIL EXCAVATION [stippled pattern]



PLAN
 SURVEYED
 PLOTTED
 CHECKED
 BY: [blank]
 DATE: [blank]
 NO. OF MAY CHECKED
 CADY FILE NAME
 NO.

PROFILE
 SURVEYED
 PLOTTED
 CHECKED
 BY: [blank]
 DATE: [blank]
 NO. OF MAY CHECKED
 STRUCTURE NOTATION/S ORFO
 NO.

COMPANY NAME: HDR, INC.
 PROJECT CONTACT: DAVID WANG, P.E.
 CLIENT: DUPage COUNTY DIVISION OF TRANSPORTATION
 DATE PLOTTED: 11/4/2014 10:03:37 PM
 FILE NAME: D:\200994_SHT_XSECTION_02.DGN
 PLOT DRIVER: [blank]
 PEN TABLE: D:\200994_PEN_TABLE.tbl



NOTE:
THE EXISTING UTILITY INFORMATION SHOWN ON THE CROSS SECTIONS IS FROM THE BEST AVAILABLE INFORMATION PROVIDED TO THE DESIGNER. ACTUAL HORIZONTAL AND VERTICAL LOCATIONS MAY VARY. THE HORIZONTAL LOCATION AND DEPTHS OF THE EXISTING UTILITIES SHOWN ARE ASSUMED AND SHOULD NOT BE CONSIDERED ACCURATE UNLESS NOTED OTHERWISE. THE CONTRACTOR SHALL BE RESPONSIBLE FOR VERIFYING THE LOCATION OF ALL UTILITIES.

LEGEND
INDICATES PROPOSED SOIL REMEDIATION [diagonal hatching]
INDICATES TOPSOIL EXCAVATION [stippled pattern]

PLAN

DATE	
BY	
SURVEYED	
ALIGNMENT CHECKED	
RT. OF WAY CHECKED	
PAID FILE NAME	
NOTE BOOK NO.	

PROFILE

DATE	
BY	
SURVEYED	
GRADES CHECKED	
B.M. NOTED	
STRUCTURE NOTED	
NOTE BOOK NO.	

	PRE-STAGE	STAGE 1	STAGE 2	STAGE 3	STAGE 4	POST-STAGE	
EARTH EXC.	0.0	129.2	0.0	44.9	0.0	0.0	50 FT
EMBANKMENT	0.0	1.2	0.0	12.1	0.0	0.0	50 FT
UNSUITABLE	0.0	0.0	0.0	0.0	0.0	0.0	50 FT
AGG SUBGRADE IMPROVE	0.0	0.0	0.0	0.0	0.0	0.0	50 FT
TOPSOIL EXCAVATION	75.9	0.0	0.0	0.0	0.0	0.0	50 FT
TOPSOIL PLACEMENT	0.0	32.1	0.0	15.7	0.0	0.0	50 FT

HR ENGINEERING, INC.
8550 W. BRYN MAWR AVE.
CHICAGO, IL 60631

COMPANY NAME: HR, INC.
PROJECT CONTACT: DAVID WONG, P.E.
PROJECT: DUPAGE COUNTY DIVISION OF TRANSPORTATION
CLIENT: DUPAGE COUNTY
DATE PLOTTED: 11/14/2014 10:06:50 AM
FILE NAME: D:\200994_SHT_SECTION.DWG
PLOT DRIVER: PLOTDRIVER.PEN TABLE: D:\200994_PEN_TABLE.DWG

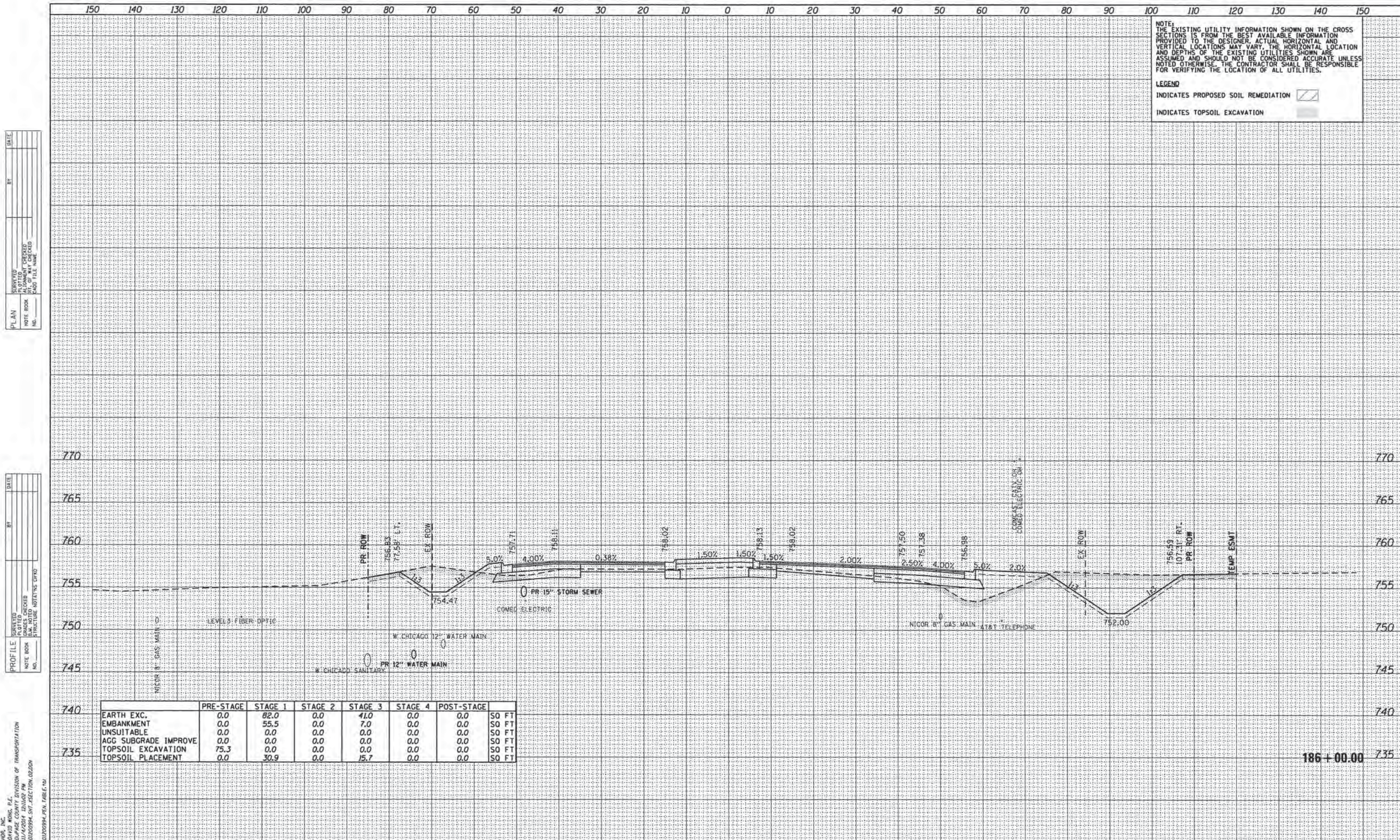
STATE OF ILLINOIS
DEPARTMENT OF TRANSPORTATION

CROSS SECTIONS
IL ROUTE 38



USER NAME = bzeiman	DESIGNED - BJZ	REVISED -
FILE NAME = D:\200994_SHT_SECTION.DWG	DRAWN - BJZ	REVISED -
PLOT SCALE = 10.0000' / 1" =	CHECKED - DWV	REVISED -
PLOT DATE = 11/14/2014	DATE - 08-18-14	REVISED -

SCALE: H=1"=10' V=1"=5' SHEET NO. 15 OF 44 SHEETS STA. 185+50.00 TO STA. 185+50.00

F.A.P. RTE. 347	SECTION 11-00210-04-CH	COUNTY DUPAGE	TOTAL SHEETS 304	SHEET NO. 275
CONTRACT NO. 63849				
FED. ROAD DIST. NO. 1 ILLINOIS FED. AID PROJECT				



NOTE:
THE EXISTING UTILITY INFORMATION SHOWN ON THE CROSS SECTIONS IS FROM THE BEST AVAILABLE INFORMATION PROVIDED TO THE DESIGNER. ACTUAL HORIZONTAL AND VERTICAL LOCATIONS MAY VARY. THE HORIZONTAL LOCATION AND DEPTHS OF THE EXISTING UTILITIES SHOWN ARE ASSUMED AND SHOULD NOT BE CONSIDERED ACCURATE UNLESS NOTED OTHERWISE. THE CONTRACTOR SHALL BE RESPONSIBLE FOR VERIFYING THE LOCATION OF ALL UTILITIES.

LEGEND
 INDICATES PROPOSED SOIL REMEDIATION 
 INDICATES TOPSOIL EXCAVATION 

PLAN

SURVIVED	DATE
PLOTTED	
REVISIONS	
FILE NAME	
CADD FILE NAME	
NOTE BOOK NO.	

PROFILE

SURVIVED	DATE
PLOTTED	
REVISIONS	
FILE NAME	
CADD FILE NAME	
NOTE BOOK NO.	

	PRE-STAGE	STAGE 1	STAGE 2	STAGE 3	STAGE 4	POST-STAGE	
740	0.0	82.0	0.0	41.0	0.0	0.0	SO FT
	0.0	55.5	0.0	7.0	0.0	0.0	SO FT
	0.0	0.0	0.0	0.0	0.0	0.0	SO FT
	0.0	0.0	0.0	0.0	0.0	0.0	SO FT
735	75.3	0.0	0.0	0.0	0.0	0.0	SO FT
	0.0	30.9	0.0	15.7	0.0	0.0	SO FT

COMPANY NAME: HDR, INC.
 PROJECT CONTACT: DAVID WONG, P.E.
 CLIENT: DUPAGE COUNTY DIVISION OF TRANSPORTATION
 FILE NAME: 01200994_SHT_SECTION_02.DGN
 PLOT DRIVER: 01200994_PEN_TABLE.TW



HDR ENGINEERING, INC.
 8550 W. BRYN MAWR AVE.
 CHICAGO, IL 60631

USER NAME = bzeeman	DESIGNED - BJZ	REVISED -
FILE NAME = 01200994_SHT_SECTION_02.DGN	DRAWN - BJZ	REVISED -
PLOT SCALE = 1/8" = 1' / in.	CHECKED - DWW	REVISED -
PLOT DATE = 11/4/2014	DATE - 08-18-14	REVISED -

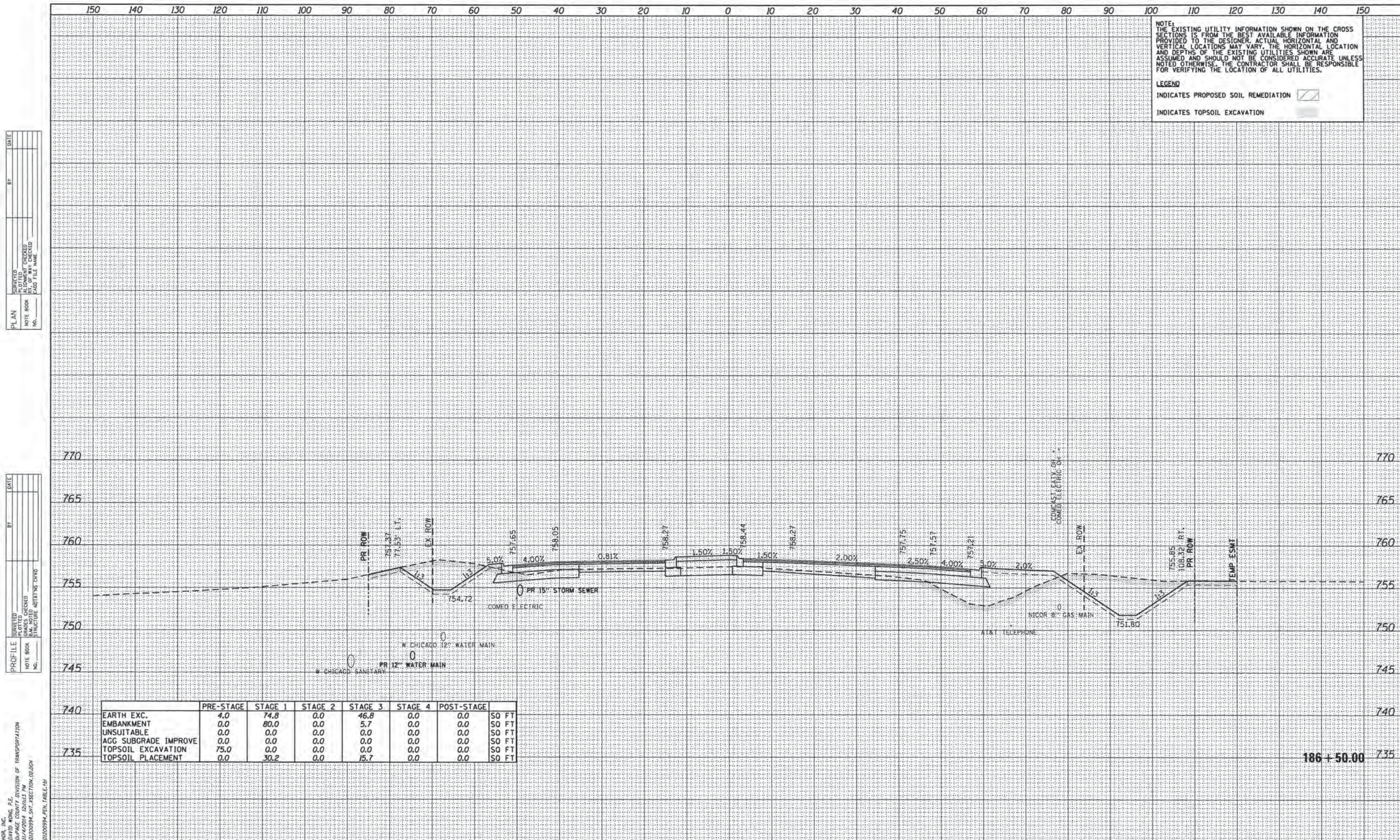
STATE OF ILLINOIS
 DEPARTMENT OF TRANSPORTATION

CROSS SECTIONS
 IL ROUTE 38

SCALE: H=1"=10' V=1"=5' SHEET NO. 16 OF 44 SHEETS STA. 186+00.00 TO STA. 186+00.00

F.A.P. RTE.	SECTION	COUNTY	TOTAL SHEETS	SHEET NO.
347	11-00210-04-CH	DUPAGE	304	216

CONTRACT NO. 63849
 FED. ROAD DIST. NO. 1 ILLINOIS FED. AID PROJECT



NOTE:
THE EXISTING UTILITY INFORMATION SHOWN ON THE CROSS SECTIONS IS FROM THE BEST AVAILABLE INFORMATION PROVIDED TO THE DESIGNER. ACTUAL HORIZONTAL AND VERTICAL LOCATIONS MAY VARY. THE HORIZONTAL LOCATION AND DEPTHS OF THE EXISTING UTILITIES SHOWN ARE ASSUMED AND SHOULD NOT BE CONSIDERED ACCURATE UNLESS NOTED OTHERWISE. THE CONTRACTOR SHALL BE RESPONSIBLE FOR VERIFYING THE LOCATION OF ALL UTILITIES.

LEGEND
INDICATES PROPOSED SOIL REMEDIATION [diagonal hatching]
INDICATES TOPSOIL EXCAVATION [stippled pattern]

PLAN

SUBMITTED	DATE
PLOTTED	BY
REVISIONS	
NO.	

PROFILE

SUBMITTED	DATE
PLOTTED	BY
REVISIONS	
NO.	

	PRE-STAGE	STAGE 1	STAGE 2	STAGE 3	STAGE 4	POST-STAGE	
EARTH EXC.	4.0	74.8	0.0	46.8	0.0	0.0	SO FT
EMBANKMENT	0.0	80.0	0.0	5.7	0.0	0.0	SO FT
UNSUITABLE	0.0	0.0	0.0	0.0	0.0	0.0	SO FT
AGG SUBGRADE IMPROVE	0.0	0.0	0.0	0.0	0.0	0.0	SO FT
TOPSOIL EXCAVATION	75.0	0.0	0.0	0.0	0.0	0.0	SO FT
TOPSOIL PLACEMENT	0.0	30.2	0.0	15.7	0.0	0.0	SO FT

COMPANY NAME: HDR, INC.
PROJECT CONTACT: DAVID WONG, P.E.
CLIENT: DUPAGE COUNTY DIVISION OF TRANSPORTATION
FILE NAME: 11-00210-04-CH-SECTION.02.DGN
PLOT DATE: 11/4/2014
PLOT USER: BIZEMAN
PEN TABLE: 01200994.PEN.TABLE.TW

HDR
HDR ENGINEERING, INC.
8550 N. BRYN MAWR AVE.
CHICAGO, IL 60631


USER NAME = bizeman	DESIGNED = BJZ	REVISED =
FILE NAME = 11-00210-04-CH-SECTION.02.DGN	DRAWN = BJZ	REVISED =
PLOT SCALE = 10.0000" = 1' in.	CHECKED = DWW	REVISED =
PLOT DATE = 11/4/2014	DATE = 08-18-14	REVISED =

STATE OF ILLINOIS
DEPARTMENT OF TRANSPORTATION



CROSS SECTIONS
IL ROUTE 38
SCALE: H=1"=10' V=1"=5'
SHEET NO. 17 OF 44 SHEETS
STA. 186+50.00 TO STA. 186+50.00

F.A.P. RTE. 347	SECTION 11-00210-04-CH	COUNTY DUPAGE	TOTAL SHEETS 304	SHEET NO. 277
CONTRACT NO. 63849				
FED. ROAD DIST. NO. 1 ILLINOIS FED. AID PROJECT				

186 + 50.00



NOTE:
 THE EXISTING UTILITY INFORMATION SHOWN ON THE CROSS SECTIONS IS FROM THE BEST AVAILABLE INFORMATION PROVIDED TO THE DESIGNER. ACTUAL HORIZONTAL AND VERTICAL LOCATIONS MAY VARY. THE HORIZONTAL LOCATION AND DEPTHS OF THE EXISTING UTILITIES SHOWN ARE ASSUMED AND SHOULD NOT BE CONSIDERED ACCURATE UNLESS NOTED OTHERWISE. THE CONTRACTOR SHALL BE RESPONSIBLE FOR VERIFYING THE LOCATION OF ALL UTILITIES.

LEGEND
 INDICATES PROPOSED SOIL REMEDIATION 
 INDICATES TOPSOIL EXCAVATION 


DATE	
BY	
PLANNING	
DESIGN	
CHECKED	
DATE	
BY	
DATE	
BY	
DATE	

DATE	
BY	
PROFILING	
DESIGN	
CHECKED	
DATE	
BY	
DATE	
BY	
DATE	

COMPANY NAME: HDR, INC.
 PROJECT CONTACT: DAVID WONG, P.E.
 CLIENT: DUPAGE COUNTY DIVISION OF TRANSPORTATION
 DATE PLOTTED: 11/14/2014 12:16:24 PM
 FILE NAME: D:\2009\94_SHT_SECTION_02.DGN
 PLOT DRIVER: PLOT.DWG
 PEN TABLE:

	PRE-STAGE	STAGE 1	STAGE 2	STAGE 3	STAGE 4	POST-STAGE	
EARTH EXC.	4.7	60.6	0.0	51.7	0.0	0.0	SO FT
EMBANKMENT	0.0	102.2	0.0	5.0	0.0	0.0	SO FT
UNSUITABLE	0.0	0.0	0.0	0.0	0.0	0.0	SO FT
AGG SUBGRADE IMPROVE	0.0	0.0	0.0	0.0	0.0	0.0	SO FT
TOPSOIL EXCAVATION	74.0	0.0	0.0	0.0	0.0	0.0	SO FT
TOPSOIL PLACEMENT	0.0	30.2	0.0	15.7	0.0	0.0	SO FT

187+00.00



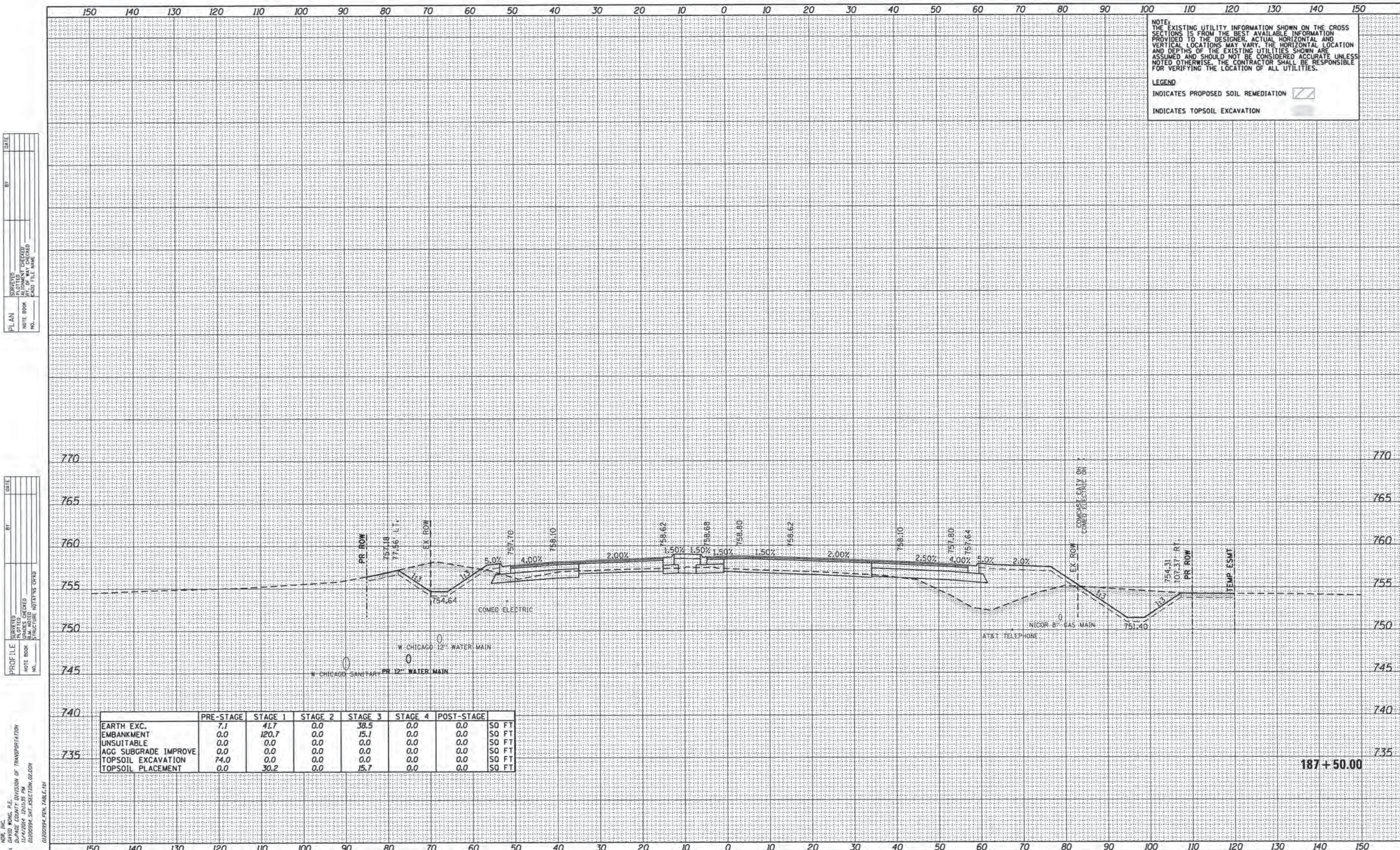
USER NAME = bzeimon	DESIGNED - BJJ	REVISED -
FILE NAME = D:\2009\94_SHT_SECTION_02.DGN	DRAWN - BJJ	REVISED -
PLOT SCALE = 1/8"=1'-0"	CHECKED - DW	REVISED -
PLOT DATE = 11/14/2014	DATE - 08-18-14	REVISED -

STATE OF ILLINOIS
 DEPARTMENT OF TRANSPORTATION

CROSS SECTIONS
 IL ROUTE 38

SCALE: H=1"=10' V=1"=5' SHEET NO. 18 OF 44 SHEETS STA. 187+00.00 TO STA. 187+00.00

F.A.P. RTE. 347	SECTION 11-00210-04-CH	COUNTY DUPAGE	TOTAL SHEETS 304	SHEET NO. 278
CONTRACT NO. 63849				
FED. ROAD DIST. NO. 1 ILLINOIS FED. AID PROJECT				



NOTE:
THE EXISTING UTILITY INFORMATION SHOWN ON THE CROSS SECTIONS IS FROM THE BEST AVAILABLE INFORMATION PROVIDED TO THE DESIGNER. ACTUAL HORIZONTAL AND VERTICAL LOCATIONS MAY VARY. THE HORIZONTAL LOCATION AND DEPTHS OF THE EXISTING UTILITIES SHOWN ARE ASSUMED AND SHOULD NOT BE CONSIDERED ACCURATE UNLESS NOTED OTHERWISE. THE CONTRACTOR SHALL BE RESPONSIBLE FOR VERIFYING THE LOCATION OF ALL UTILITIES.

LEGEND
 INDICATES PROPOSED SOIL REMEDIATION [diagonal hatching]
 INDICATES TOPSOIL EXCAVATION [stippled pattern]

PLAN

DATE	
BY	
REVIEWED	
APPROVED	
ALIGNED	
NOT CHECKED	
RT. OF WAY CHECKED	
FILE NAME	
PLD FILE NAME	
NOTE BOOK NO.	

PROFILE

DATE	
BY	
REVIEWED	
APPROVED	
ALIGNED	
NOT CHECKED	
BLM NOTED	
STRUCTURE NOTATIONS CHECKED	
NOTE BOOK NO.	

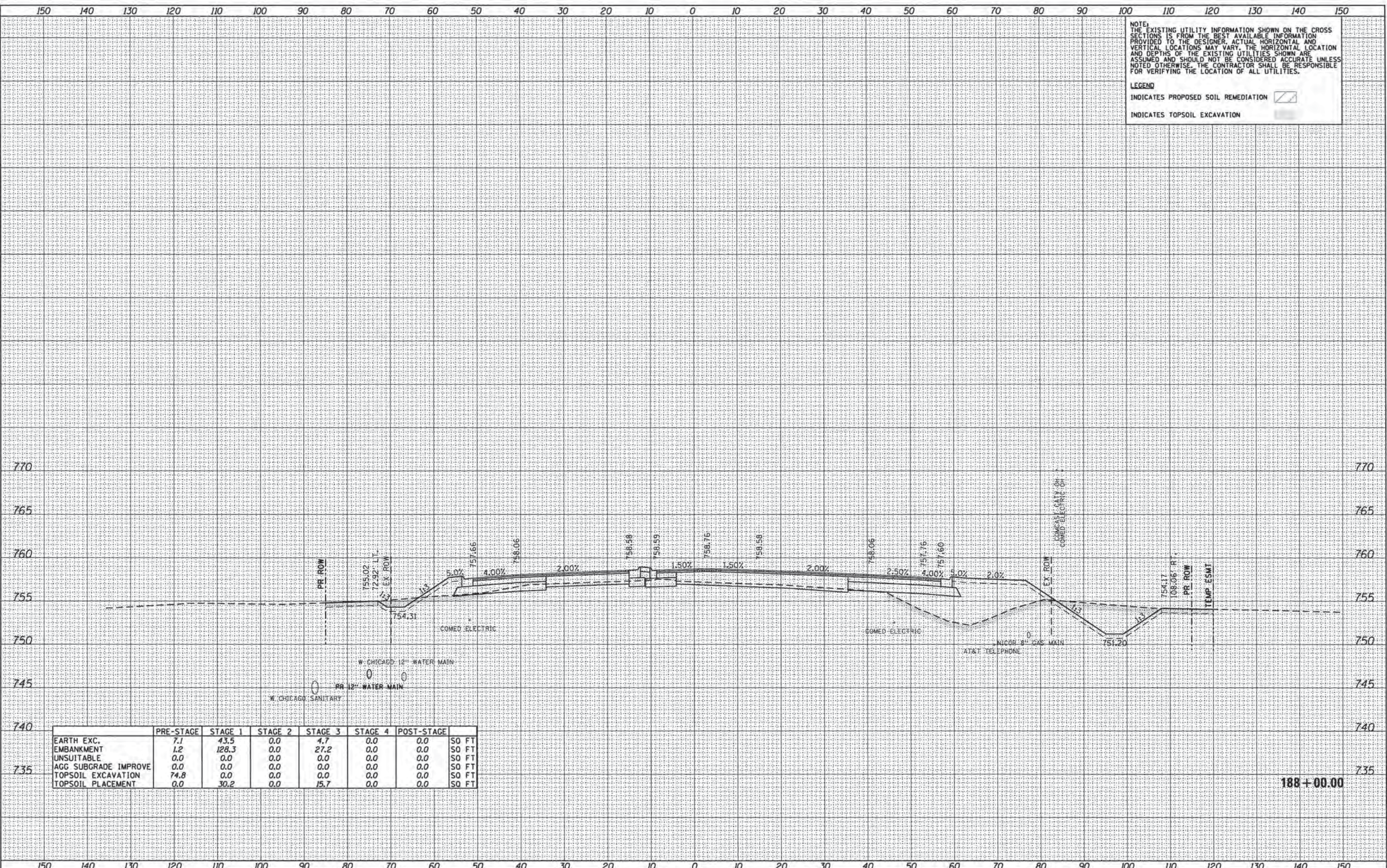
	PRE-STAGE	STAGE 1	STAGE 2	STAGE 3	STAGE 4	POST-STAGE	SO FT
EARTH EXC.	7.1	41.7	0.0	38.5	0.0	0.0	SO FT
EMBANKMENT	0.0	120.7	0.0	15.1	0.0	0.0	SO FT
UNSUITABLE	0.0	0.0	0.0	0.0	0.0	0.0	SO FT
AGG SUBGRADE IMPROVE	0.0	0.0	0.0	0.0	0.0	0.0	SO FT
TOPSOIL EXCAVATION	74.0	0.0	0.0	0.0	0.0	0.0	SO FT
TOPSOIL PLACEMENT	0.0	30.2	0.0	15.7	0.0	0.0	SO FT

COMPANY NAME: HDR, INC.
 PROJECT CONTACT: DAVID WONG, P.E.
 CLIENT: ILLINOIS DEPARTMENT OF TRANSPORTATION
 FILE NAME: 01200994_SHT_XSECTION_02.DGN
 PLOT DRIVER: 01200994_PEN_TABLE.DVI

DATE	
BY	
PLAN	
SUBMITTED	
PLOTTED	
ALIGNED	
CHECKED	
DATE	
NO.	

DATE	
BY	
PROFILE	
SUBMITTED	
PLOTTED	
GRADES CHECKED	
STRUCTURE NOTATIONS OK'D	
NO.	


COMPANY NAME: HDR, INC.
 PROJECT CONTACT: DAVID WONG, P.E.
 CLIENT: DUPAGE COUNTY DIVISION OF TRANSPORTATION
 DATE PLOTTED: 11/4/2014 10:14:45 PM
 FILE NAME: D:\200994-SHT_SECTION.DWG
 PLOT NUMBER: 01200994-PEN_TABLE-24
 PEN TABLE:





NOTE:
 THE EXISTING UTILITY INFORMATION SHOWN ON THE CROSS SECTIONS IS FROM THE BEST AVAILABLE INFORMATION PROVIDED TO THE DESIGNER. ACTUAL HORIZONTAL AND VERTICAL LOCATIONS MAY VARY. THE HORIZONTAL LOCATION AND DEPTHS OF THE EXISTING UTILITIES SHOWN ARE ASSUMED AND SHOULD NOT BE CONSIDERED ACCURATE UNLESS NOTED OTHERWISE. THE CONTRACTOR SHALL BE RESPONSIBLE FOR VERIFYING THE LOCATION OF ALL UTILITIES.

LEGEND
 INDICATES PROPOSED SOIL REMEDIATION
 INDICATES TOPSOIL EXCAVATION

	PRE-STAGE	STAGE 1	STAGE 2	STAGE 3	STAGE 4	POST-STAGE	
EARTH EXC.	7.1	43.5	0.0	4.7	0.0	0.0	SO FT
EMBANKMENT	1.2	128.3	0.0	27.2	0.0	0.0	SO FT
UNSUITABLE	0.0	0.0	0.0	0.0	0.0	0.0	SO FT
AGG SUBGRADE IMPROVE	0.0	0.0	0.0	0.0	0.0	0.0	SO FT
TOPSOIL EXCAVATION	74.8	0.0	0.0	0.0	0.0	0.0	SO FT
TOPSOIL PLACEMENT	0.0	30.2	0.0	15.7	0.0	0.0	SO FT



NOTE:
THE EXISTING UTILITY INFORMATION SHOWN ON THE CROSS SECTIONS IS FROM THE BEST AVAILABLE INFORMATION PROVIDED TO THE DESIGNER. ACTUAL HORIZONTAL AND VERTICAL LOCATIONS MAY VARY. THE HORIZONTAL LOCATION AND DEPTHS OF THE EXISTING UTILITIES SHOWN ARE ASSUMED AND SHOULD NOT BE CONSIDERED ACCURATE UNLESS NOTED OTHERWISE. THE CONTRACTOR SHALL BE RESPONSIBLE FOR VERIFYING THE LOCATION OF ALL UTILITIES.

LEGEND
 INDICATES PROPOSED SOIL REMEDIATION 
 INDICATES TOPSOIL EXCAVATION 

DATE	
BY	
REVIEWED	
ALIGNED	
CHECKED	
RT. OF WAY CHECKED	
NO. OF	
FILE NAME	
PLAN	
NO.	

	PRE-STAGE	STAGE 1	STAGE 2	STAGE 3	STAGE 4	POST-STAGE	
EARTH EXC.	8.3	41.0	0.0	33.8	0.0	0.0	SO FT
EMBANKMENT	0.0	131.1	0.0	12.1	0.0	0.0	SO FT
UNSUITABLE	0.0	0.0	0.0	0.0	0.0	0.0	SO FT
AGG SUBGRADE IMPROVE	0.0	0.0	0.0	0.0	0.0	0.0	SO FT
TOPSOIL EXCAVATION	74.3	0.0	0.0	0.0	0.0	0.0	SO FT
TOPSOIL PLACEMENT	0.0	30.2	0.0	15.7	0.0	0.0	SO FT

DATE	
BY	
REVIEWED	
ALIGNED	
CHECKED	
RT. OF WAY CHECKED	
NO. OF	
FILE NAME	
PROFILE	
NO.	

	PRE-STAGE	STAGE 1	STAGE 2	STAGE 3	STAGE 4	POST-STAGE	
EARTH EXC.	5.1	42.7	0.0	17.2	0.0	0.0	SO FT
EMBANKMENT	0.4	132.4	0.0	21.0	0.0	0.0	SO FT
UNSUITABLE	0.0	0.0	0.0	0.0	0.0	0.0	SO FT
AGG SUBGRADE IMPROVE	0.0	0.0	0.0	0.0	0.0	0.0	SO FT
TOPSOIL EXCAVATION	77.9	0.0	0.0	0.0	0.0	0.0	SO FT
TOPSOIL PLACEMENT	0.0	30.2	0.0	15.7	0.0	0.0	SO FT

COMPANY NAME: HDR, INC.
 PROJECT CONTACT: DAVID WONG, P.E.
 CLIENT: DUPAGE COUNTY DIVISION OF TRANSPORTATION
 DATE PLOTTED: 11/4/2014
 PLOT DRIVER: 0260594-DHT-SECTION.tbl
 PEN TABLE: 0260594-PEN TABLE.tbl

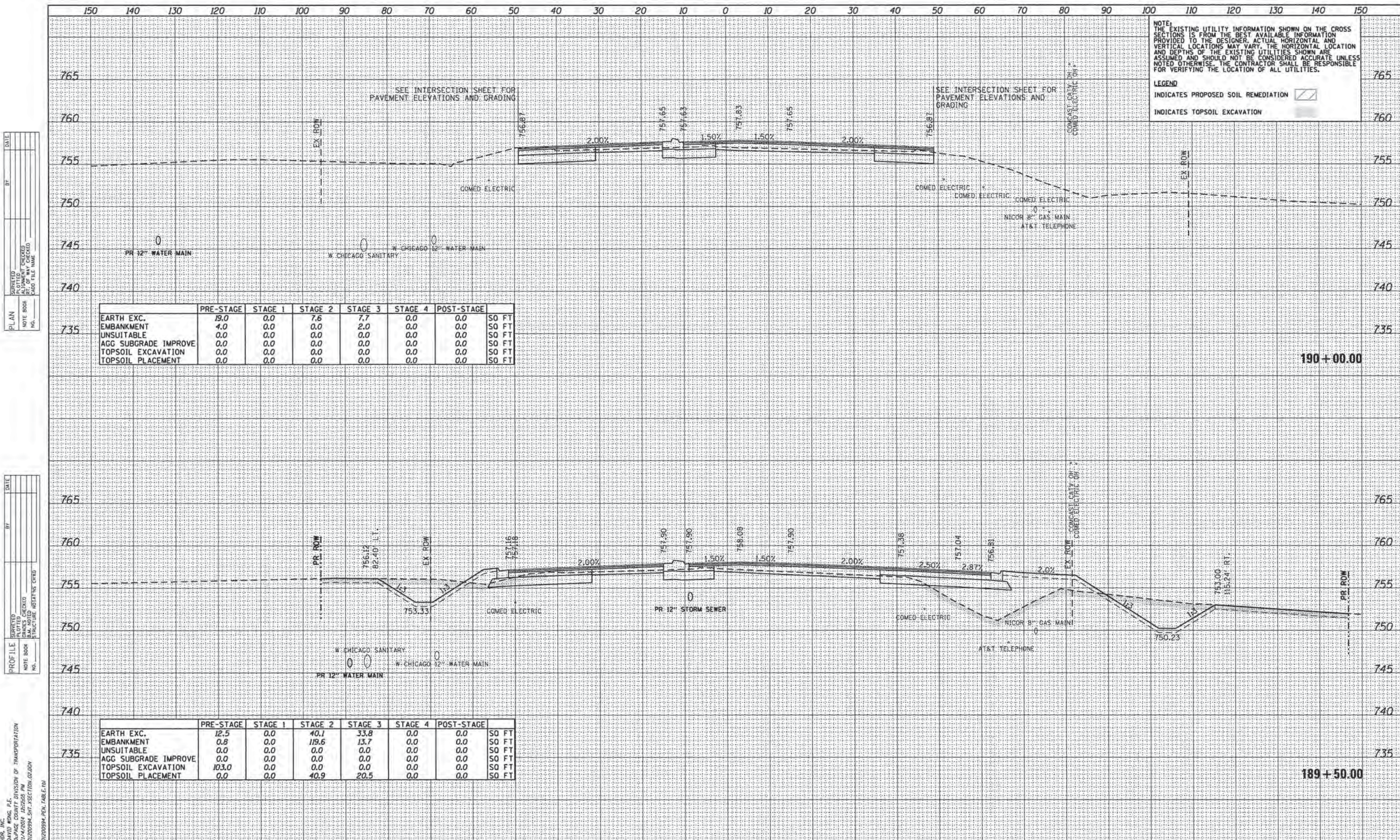
STATE OF ILLINOIS
 DEPARTMENT OF TRANSPORTATION

CROSS SECTIONS
 IL ROUTE 38
 SCALE: H=1"=10' V=1"=5' SHEET NO. 21 OF 44 SHEETS STA. 188+50.00 TO STA. 189+00.00

F.A.P. RTE.	SECTION	COUNTY	TOTAL SHEETS	SHEET NO.
347	11-00210-04-CH	DUPAGE	304	281
CONTRACT NO. 63849				
FED. ROAD DIST. NO. 1 ILLINOIS FED. AID PROJECT				

HDR
 HDR ENGINEERING, INC.
 8550 W. BRYN MAWR AVE.
 CHICAGO, IL 60631

USER NAME = bjezner	DESIGNED - BJJ	REVISED -
FILE NAME = D1288194.SHT.XSECTION.02.DGN	DRAWN - BJJ	REVISED -
PLOT SCALE = 10.0000' / in.	CHECKED - DWW	REVISED -
PLOT DATE = 11/4/2014	DATE - 08-18-14	REVISED -



NOTE:
THE EXISTING UTILITY INFORMATION SHOWN ON THE CROSS SECTIONS IS FROM THE BEST AVAILABLE INFORMATION PROVIDED TO THE DESIGNER. ACTUAL HORIZONTAL AND VERTICAL LOCATIONS MAY VARY. THE HORIZONTAL LOCATION AND DEPTHS OF THE EXISTING UTILITIES SHOWN ARE ASSUMED AND SHOULD NOT BE CONSIDERED ACCURATE UNLESS NOTED OTHERWISE. THE CONTRACTOR SHALL BE RESPONSIBLE FOR VERIFYING THE LOCATION OF ALL UTILITIES.

LEGEND
 INDICATES PROPOSED SOIL REMEDIATION
 INDICATES TOPSOIL EXCAVATION

	PRE-STAGE	STAGE 1	STAGE 2	STAGE 3	STAGE 4	POST-STAGE	
EARTH EXC.	19.0	0.0	7.6	7.7	0.0	0.0	SO FT
EMBANKMENT	4.0	0.0	0.0	2.0	0.0	0.0	SO FT
UNSUITABLE	0.0	0.0	0.0	0.0	0.0	0.0	SO FT
AGG SUBGRADE IMPROVE	0.0	0.0	0.0	0.0	0.0	0.0	SO FT
TOPSOIL EXCAVATION	0.0	0.0	0.0	0.0	0.0	0.0	SO FT
TOPSOIL PLACEMENT	0.0	0.0	0.0	0.0	0.0	0.0	SO FT

	PRE-STAGE	STAGE 1	STAGE 2	STAGE 3	STAGE 4	POST-STAGE	
EARTH EXC.	12.5	0.0	40.1	33.8	0.0	0.0	SO FT
EMBANKMENT	0.8	0.0	119.6	13.7	0.0	0.0	SO FT
UNSUITABLE	0.0	0.0	0.0	0.0	0.0	0.0	SO FT
AGG SUBGRADE IMPROVE	0.0	0.0	0.0	0.0	0.0	0.0	SO FT
TOPSOIL EXCAVATION	103.0	0.0	0.0	0.0	0.0	0.0	SO FT
TOPSOIL PLACEMENT	0.0	0.0	40.9	20.5	0.0	0.0	SO FT

PLAN
 SURVEYED BY: _____
 PLOTTED BY: _____
 CHECKED BY: _____
 DATE: _____
 NO. _____

PROFILE
 SURVEYED BY: _____
 PLOTTED BY: _____
 CHECKED BY: _____
 DATE: _____
 NO. _____

COMPANY NAME: HDR, INC.
 PROJECT CONTACT: David Wong, P.E.
 PROJECT: DIVISION OF TRANSPORTATION
 DATE PLOTTED: 11/4/2014 10:26:08 AM
 FILE NAME: D:\200994_SHT_XSECTION_02.DGN
 PLOT DRIVER: D:\200994_PEN_TABLE.tbl

USER NAME = bjeeman
 FILE NAME = D:\200994_SHT_XSECTION_02.DGN
 PLOT SCALE = 1/8" = 1'-0"
 PLOT DATE = 11/4/2014

DESIGNED - BJJ
 DRAWN - BJJ
 CHECKED - DWW
 DATE - 08-18-14

REVISED -
 REVISED -
 REVISED -
 REVISED -

STATE OF ILLINOIS
 DEPARTMENT OF TRANSPORTATION

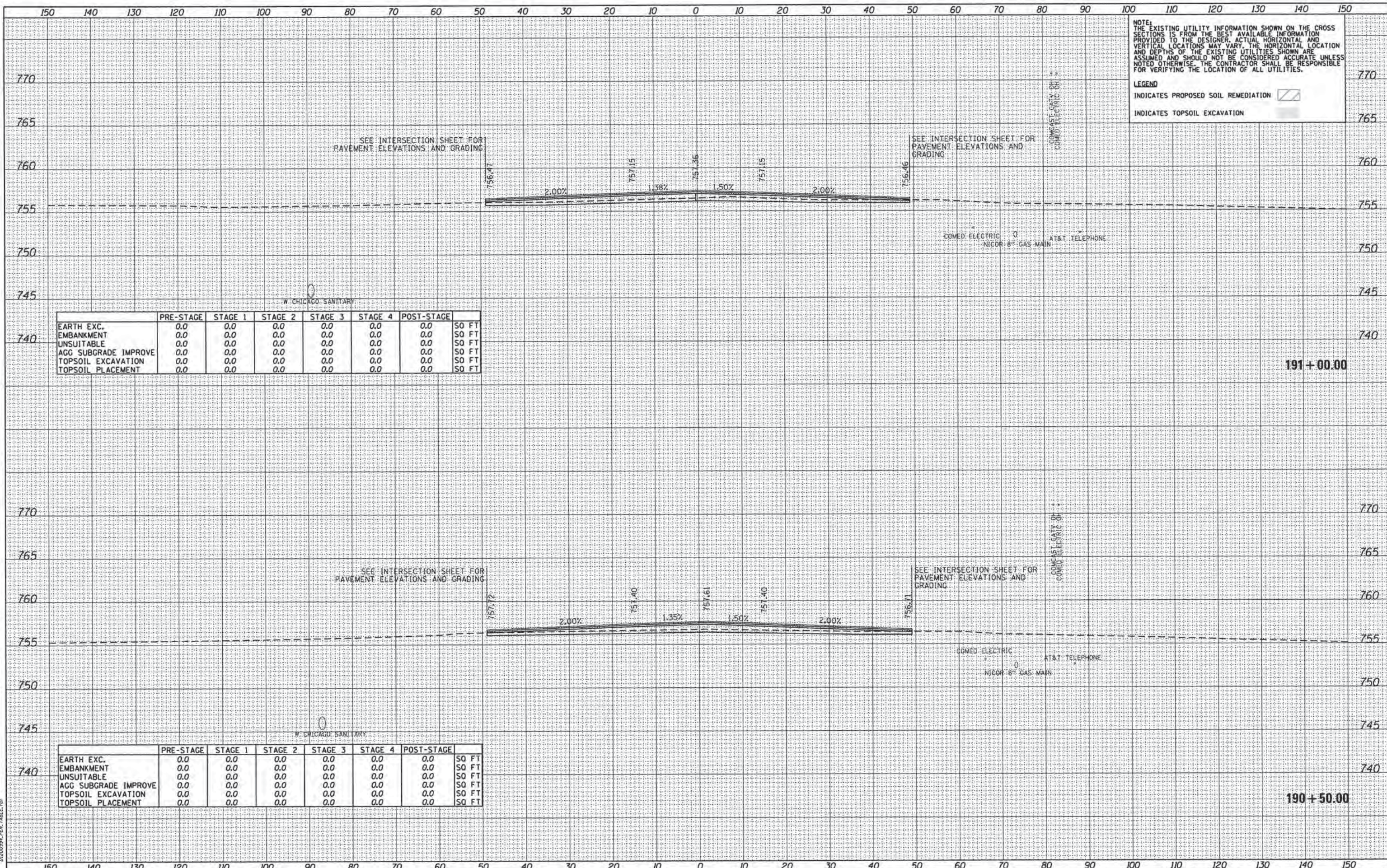
CROSS SECTIONS
 IL ROUTE 38
 SCALE: H=1"=10' V=1"=5'
 SHEET NO. 22 OF 44 SHEETS
 STA. 189+50.00 TO STA. 190+00.00

F.A.P. RTE.	SECTION	COUNTY	TOTAL SHEETS	SHEET NO.
347	11-00210-04-CH	DUPAGE	304	282
CONTRACT NO. 63849				
FED. ROAD DIST. NO. 1 ILLINOIS FED. AID PROJECT				

COMPANY NAME: HDR, INC.
 PROJECT CONTACT: DAVID WONG, P.E.
 DATE: 08/14/2014 10:24 AM
 FILE NAME: 01200994_SHT_SECTION_02.DGN
 PLOT DRIVER: 01200994_SHT_SECTION_02.DGN
 PEN TABLE: 01200994_PEN_TABLE.tbl

PLAN
 SURVEYED
 ALIGNED
 CHECKED
 BY: []
 DATE: []
 NOTE BOOK NO. []
 PLOT FILE NAME []

PROFILE
 SURVEYED
 PLOTTED
 CHECKED
 BY: []
 DATE: []
 NOTE BOOK NO. []
 PLOT FILE NAME []



NOTE:
 THE EXISTING UTILITY INFORMATION SHOWN ON THE CROSS SECTIONS IS FROM THE BEST AVAILABLE INFORMATION PROVIDED TO THE DESIGNER. ACTUAL HORIZONTAL AND VERTICAL LOCATIONS MAY VARY. THE HORIZONTAL LOCATION AND DEPTHS OF THE EXISTING UTILITIES SHOWN ARE ASSUMED AND SHOULD NOT BE CONSIDERED ACCURATE UNLESS NOTED OTHERWISE. THE CONTRACTOR SHALL BE RESPONSIBLE FOR VERIFYING THE LOCATION OF ALL UTILITIES.

LEGEND
 INDICATES PROPOSED SOIL REMEDIATION [Symbol]
 INDICATES TOPSOIL EXCAVATION [Symbol]

	PRE-STAGE	STAGE 1	STAGE 2	STAGE 3	STAGE 4	POST-STAGE	
EARTH EXC.	0.0	0.0	0.0	0.0	0.0	0.0	SO FT
EMBANKMENT	0.0	0.0	0.0	0.0	0.0	0.0	SO FT
UNSUITABLE	0.0	0.0	0.0	0.0	0.0	0.0	SO FT
AGG SUBGRADE IMPROVE	0.0	0.0	0.0	0.0	0.0	0.0	SO FT
TOPSOIL EXCAVATION	0.0	0.0	0.0	0.0	0.0	0.0	SO FT
TOPSOIL PLACEMENT	0.0	0.0	0.0	0.0	0.0	0.0	SO FT

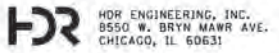
	PRE-STAGE	STAGE 1	STAGE 2	STAGE 3	STAGE 4	POST-STAGE	
EARTH EXC.	0.0	0.0	0.0	0.0	0.0	0.0	SO FT
EMBANKMENT	0.0	0.0	0.0	0.0	0.0	0.0	SO FT
UNSUITABLE	0.0	0.0	0.0	0.0	0.0	0.0	SO FT
AGG SUBGRADE IMPROVE	0.0	0.0	0.0	0.0	0.0	0.0	SO FT
TOPSOIL EXCAVATION	0.0	0.0	0.0	0.0	0.0	0.0	SO FT
TOPSOIL PLACEMENT	0.0	0.0	0.0	0.0	0.0	0.0	SO FT

STATE OF ILLINOIS
DEPARTMENT OF TRANSPORTATION

CROSS SECTIONS
IL ROUTE 38
 SCALE: H=1"=10' V=1"=5' SHEET NO. 23 OF 44 SHEETS STA. 190+50.00 TO STA. 191+00.00


F.A.P. RTE.	SECTION	COUNTY	TOTAL SHEETS	SHEET NO.
347	11-00210-04-CH	DUPAGE	304	283

CONTRACT NO. 63849
 FED. ROAD DIST. NO. 1 | ILLINOIS FED. AID PROJECT



HDR ENGINEERING, INC.
 8550 W. BRYN MAWR AVE.
 CHICAGO, IL 60631

USER NAME	bjzeman	DESIGNED	- BJZ	REVISED	-
FILE NAME	01200994_SHT_SECTION_02.DGN	DRAWN	- BJZ	REVISED	-
PLOT SCALE	1/8"=1'-0"	CHECKED	- DWW	REVISED	-
PLOT DATE	11/4/2014	DATE	- 08-18-14	REVISED	-



NOTE: THE EXISTING UTILITY INFORMATION SHOWN ON THE CROSS SECTIONS IS FROM THE BEST AVAILABLE INFORMATION PROVIDED TO THE DESIGNER. ACTUAL HORIZONTAL AND VERTICAL LOCATIONS MAY VARY. THE HORIZONTAL LOCATION AND DEPTHS OF THE EXISTING UTILITIES SHOWN ARE ASSUMED AND SHOULD NOT BE CONSIDERED ACCURATE UNLESS NOTED OTHERWISE. THE CONTRACTOR SHALL BE RESPONSIBLE FOR VERIFYING THE LOCATION OF ALL UTILITIES.

LEGEND
 INDICATES PROPOSED SOIL REMEDIATION [Hatched Box]
 INDICATES TOPSOIL EXCAVATION [Dotted Box]

PLAN	DATE

	PRE-STAGE	STAGE 1	STAGE 2	STAGE 3	STAGE 4	POST-STAGE	
EARTH EXC.	48.5	12.8	0.0	13.6	0.0	0.0	SO FT
EMBANKMENT	0.0	210.0	0.0	4.2	0.0	0.0	SO FT
UNSUITABLE	0.0	0.0	0.0	0.0	0.0	0.0	SO FT
AGG SUBGRADE IMPROVE	0.0	0.0	0.0	0.0	0.0	0.0	SO FT
TOPSOIL EXCAVATION	99.8	0.0	0.0	0.0	0.0	0.0	SO FT
TOPSOIL PLACEMENT	0.0	37.1	0.0	9.7	0.0	0.0	SO FT

PROFILE	DATE

	PRE-STAGE	STAGE 1	STAGE 2	STAGE 3	STAGE 4	POST-STAGE	
EARTH EXC.	0.0	11.6	0.0	0.0	19.7	0.0	SO FT
EMBANKMENT	0.0	0.0	0.0	0.0	0.0	0.0	SO FT
UNSUITABLE	0.0	0.0	0.0	0.0	0.0	0.0	SO FT
AGG SUBGRADE IMPROVE	0.0	0.0	0.0	0.0	0.0	0.0	SO FT
TOPSOIL EXCAVATION	0.0	0.0	0.0	0.0	0.0	0.0	SO FT
TOPSOIL PLACEMENT	0.0	0.0	0.0	0.0	0.0	0.0	SO FT

COMPANY NAME: HDR, INC.
 PROJECT CONTACT: DAVID WANG, P.E.
 CLIENT: DUPAGE COUNTY DIVISION OF TRANSPORTATION
 DATE PLOTTED: 11/4/2014 12:24:27 PM
 FILE NAME: D1200994_SHT_XSECTION_02.DGN
 PLOT DRIVER: PEN TABLE

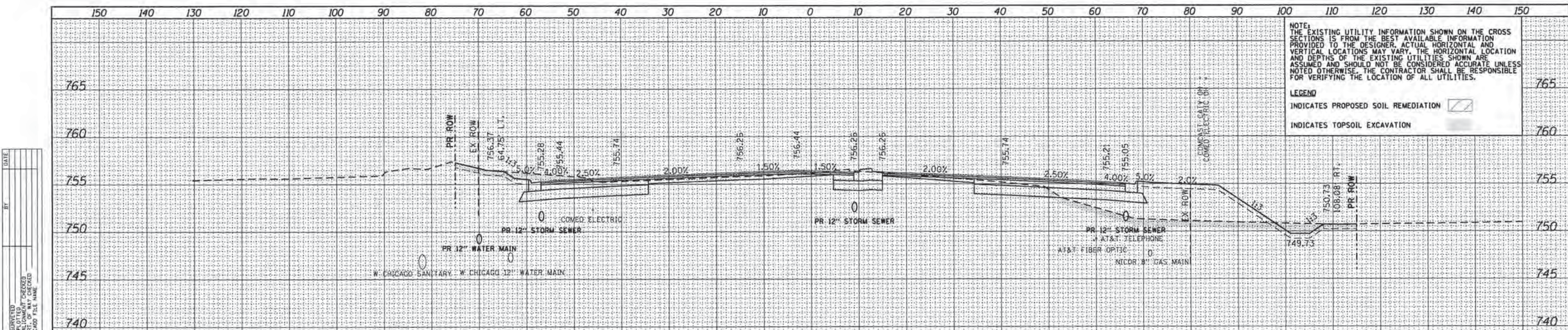
USER NAME = bzeeman	DESIGNED - BJZ	REVISED -
FILE NAME = D1200994_SHT_XSECTION_02.DGN	DRAWN - BJZ	REVISED -
PLOT SCALE = 1/8"=1'-0"	CHECKED - DWV	REVISED -
PLOT DATE = 11/4/2014	DATE - 08-18-14	REVISED -

STATE OF ILLINOIS
 DEPARTMENT OF TRANSPORTATION

CROSS SECTIONS
 IL ROUTE 38

SCALE: H=1"=10' V=1"=5' SHEET NO. 24 OF 44 SHEETS STA. 191+50.00 TO STA. 192+00.00

F.A.P. RTE. 347	SECTION 11-00210-04-CH	COUNTY DUPAGE	TOTAL SHEETS 304	SHEET NO. 284
CONTRACT NO. 63849				
FED. ROAD DIST. NO. 1 ILLINOIS FED. AID PROJECT				



NOTE:
THE EXISTING UTILITY INFORMATION SHOWN ON THE CROSS SECTIONS IS FROM THE BEST AVAILABLE INFORMATION PROVIDED TO THE DESIGNER. ACTUAL HORIZONTAL AND VERTICAL LOCATIONS MAY VARY. THE HORIZONTAL LOCATION AND DEPTHS OF THE EXISTING UTILITIES SHOWN ARE ASSUMED AND SHOULD NOT BE CONSIDERED ACCURATE UNLESS NOTED OTHERWISE. THE CONTRACTOR SHALL BE RESPONSIBLE FOR VERIFYING THE LOCATION OF ALL UTILITIES.

LEGEND
INDICATES PROPOSED SOIL REMEDIATION [Symbol]
INDICATES TOPSOIL EXCAVATION [Symbol]

DATE	
BY	
PLANNING	
DESIGNED	
CHECKED	
DATE	
BY	
DATE	
BY	

	PRE-STAGE	STAGE 1	STAGE 2	STAGE 3	STAGE 4	POST-STAGE	SO FT
EARTH EXC.	2.4	19.0	0.0	42.7	0.0	0.0	SO FT
EMBANKMENT	0.1	118.2	0.0	0.2	0.0	0.0	SO FT
UNSUITABLE	0.0	0.0	0.0	0.0	0.0	0.0	SO FT
AGG SUBGRADE IMPROVE	0.0	0.0	0.0	0.0	0.0	0.0	SO FT
TOPSOIL EXCAVATION	65.6	0.0	0.0	0.0	0.0	0.0	SO FT
TOPSOIL PLACEMENT	0.0	23.1	0.0	7.7	0.0	0.0	SO FT


193+00.00

DATE	
BY	
PLANNING	
DESIGNED	
CHECKED	
DATE	
BY	
DATE	
BY	

	PRE-STAGE	STAGE 1	STAGE 2	STAGE 3	STAGE 4	POST-STAGE	SO FT
EARTH EXC.	18.0	21.4	0.0	34.1	0.0	0.0	SO FT
EMBANKMENT	0.0	142.2	0.0	1.4	0.0	0.0	SO FT
UNSUITABLE	0.0	0.0	0.0	0.0	0.0	0.0	SO FT
AGG SUBGRADE IMPROVE	0.0	0.0	0.0	0.0	0.0	0.0	SO FT
TOPSOIL EXCAVATION	70.0	0.0	0.0	0.0	0.0	0.0	SO FT
TOPSOIL PLACEMENT	0.0	24.1	0.0	7.6	0.0	0.0	SO FT

192+50.00

COMPANY NAME: HRR, INC.
PROJECT CONTACT: DAVID WONG, P.E.
CLIENT: ILLINOIS DEPARTMENT OF TRANSPORTATION
DATE PLOTTED: 11/4/2014 12:47:27 PM
FILE NAME: D1200994_SHT_XSECTION_02.DWG
PLOT DRIVER: PLOTDRIVER.PEN TABLE



USER NAME = bzeaman	DESIGNED - BJJ	REVISED -
FILE NAME = D1200994_SHT_XSECTION_02.DWG	DRAWN - BJJ	REVISED -
PLOT SCALE = 1/8"=1'-0"	CHECKED - DW	REVISED -
PLOT DATE = 11/4/2014	DATE - 08-18-14	REVISED -

STATE OF ILLINOIS
DEPARTMENT OF TRANSPORTATION

CROSS SECTIONS
IL ROUTE 38

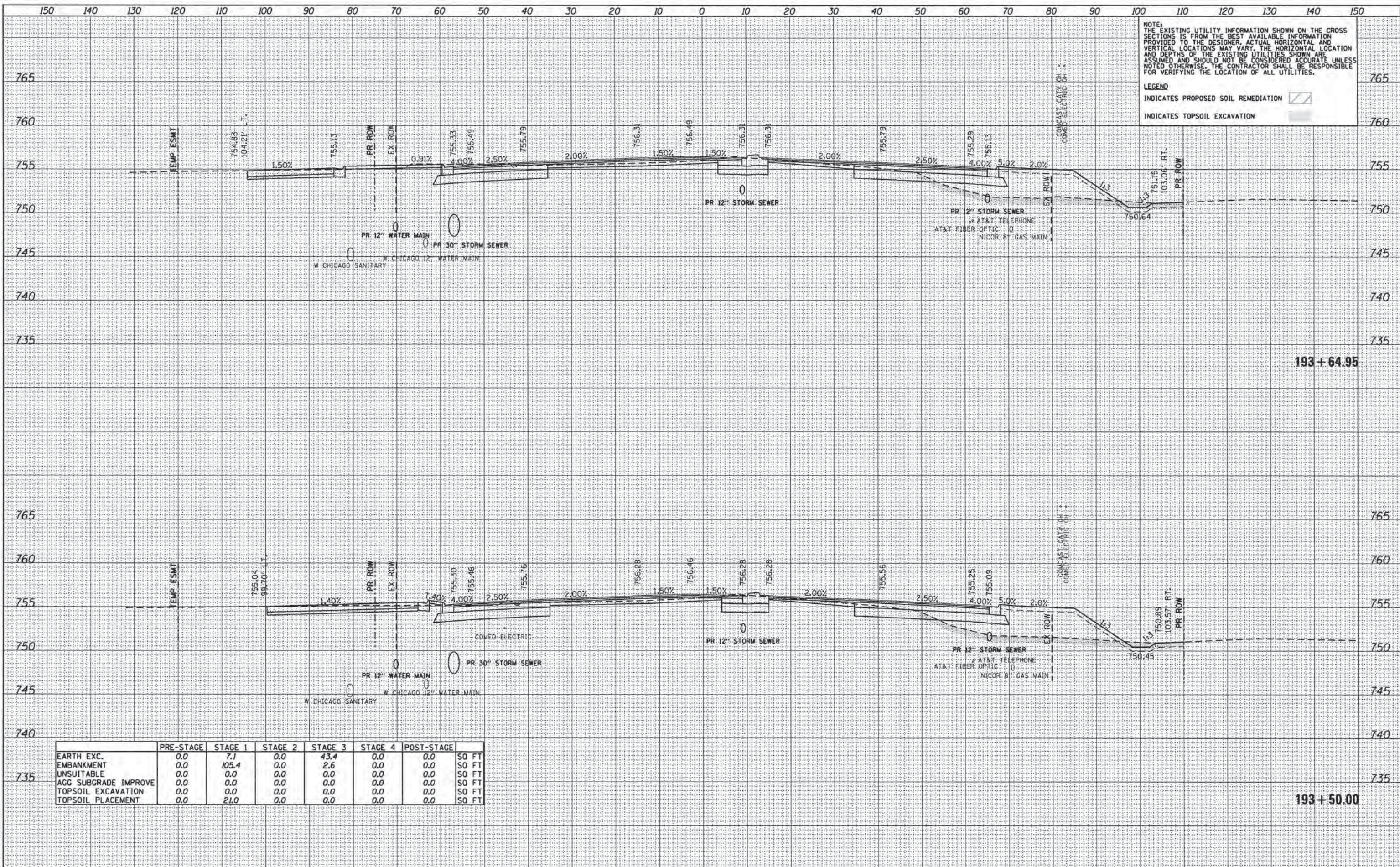
SCALE: H=1"=10' V=1"=5' SHEET NO. 25 OF 44 SHEETS STA. 192+50.00 TO STA. 193+00.00

F.A.P. RFE. 347	SECTION 11-00210-04-CH	COUNTY DUPAGE	TOTAL SHEETS 304	SHEET NO. 285
CONTRACT NO. 63849				
FED. ROAD DIST. NO. 1 ILLINOIS FED. AID PROJECT				

DATE	
BY	
PLANNING	
DESIGNED	
CHECKED	
DATE PLOTTED	
FILE NAME	
PLOT DRIVER	
PEN TABLE	

DATE	
BY	
PROFILE	
DESIGNED	
CHECKED	
DATE PLOTTED	
FILE NAME	
PLOT DRIVER	
PEN TABLE	

COMPANY NAME: HDR, INC.
 PROJECT CONTACT: DAVID WONG, P.E.
 CLIENT: DUPAGE COUNTY DIVISION OF TRANSPORTATION
 DATE PLOTTED: 11/14/2014 12:12:36 PM
 FILE NAME: D:\200994_SHT_SECTION_02.DGN
 PLOT DRIVER: PEN TABLE



NOTE:
 THE EXISTING UTILITY INFORMATION SHOWN ON THE CROSS SECTIONS IS FROM THE BEST AVAILABLE INFORMATION PROVIDED TO THE DESIGNER. ACTUAL HORIZONTAL AND VERTICAL LOCATIONS MAY VARY. THE HORIZONTAL LOCATION AND DEPTHS OF THE EXISTING UTILITIES SHOWN ARE ASSUMED AND SHOULD NOT BE CONSIDERED ACCURATE UNLESS NOTED OTHERWISE. THE CONTRACTOR SHALL BE RESPONSIBLE FOR VERIFYING THE LOCATION OF ALL UTILITIES.



LEGEND
 INDICATES PROPOSED SOIL REMEDIATION [Hatched Box]
 INDICATES TOPSOIL EXCAVATION [Shaded Box]


	PRE-STAGE	STAGE 1	STAGE 2	STAGE 3	STAGE 4	POST-STAGE	
EARTH EXC.	0.0	7.1	0.0	43.4	0.0	0.0	SO FT
EMBANKMENT	0.0	105.4	0.0	2.6	0.0	0.0	SO FT
UNSUITABLE	0.0	0.0	0.0	0.0	0.0	0.0	SO FT
AGG SUBGRADE IMPROVE	0.0	0.0	0.0	0.0	0.0	0.0	SO FT
TOPSOIL EXCAVATION	0.0	0.0	0.0	0.0	0.0	0.0	SO FT
TOPSOIL PLACEMENT	0.0	21.0	0.0	0.0	0.0	0.0	SO FT

PLAN	SURVEYED	BY	DATE
	PLOTTED		
	REVISIONS		
	FILE NAME		
	FILE NO.		
	FILE DATE		
	FILE SIZE		
	FILE TYPE		
	FILE EXTENSION		
	FILE LOCATION		
	FILE DESCRIPTION		
	FILE COMMENTS		
	FILE HISTORY		
	FILE STATUS		
	FILE SECURITY		
	FILE PERMISSIONS		
	FILE METADATA		
	FILE ENCRYPTION		
	FILE COMPRESSION		
	FILE ARCHIVING		
	FILE BACKUP		
	FILE RECOVERY		
	FILE DELETION		
	FILE PURGE		
	FILE CLEANUP		
	FILE MAINTENANCE		
	FILE SUPPORT		
	FILE HELP		
	FILE ABOUT		
	FILE LICENSE		
	FILE CONTACT		
	FILE FEEDBACK		
	FILE PRIVACY		
	FILE TERMS		
	FILE CONDITIONS		
	FILE AGREEMENT		
	FILE ACCEPTANCE		
	FILE DECLARATION		
	FILE SIGNATURE		
	FILE CERTIFICATION		
	FILE VERIFICATION		
	FILE VALIDATION		
	FILE VERIFICATION		
	FILE VERIFICATION		
	FILE VERIFICATION		


PROFILE	SURVEYED	BY	DATE
	PLOTTED		
	REVISIONS		
	FILE NAME		
	FILE NO.		
	FILE DATE		
	FILE SIZE		
	FILE TYPE		
	FILE EXTENSION		
	FILE LOCATION		
	FILE DESCRIPTION		
	FILE COMMENTS		
	FILE HISTORY		
	FILE STATUS		
	FILE SECURITY		
	FILE PERMISSIONS		
	FILE METADATA		
	FILE ENCRYPTION		
	FILE COMPRESSION		
	FILE ARCHIVING		
	FILE BACKUP		
	FILE RECOVERY		
	FILE DELETION		
	FILE PURGE		
	FILE CLEANUP		
	FILE MAINTENANCE		
	FILE SUPPORT		
	FILE HELP		
	FILE ABOUT		
	FILE LICENSE		
	FILE CONTACT		
	FILE FEEDBACK		
	FILE PRIVACY		
	FILE TERMS		
	FILE CONDITIONS		
	FILE AGREEMENT		
	FILE ACCEPTANCE		
	FILE DECLARATION		
	FILE SIGNATURE		
	FILE CERTIFICATION		
	FILE VERIFICATION		
	FILE VALIDATION		
	FILE VERIFICATION		
	FILE VERIFICATION		

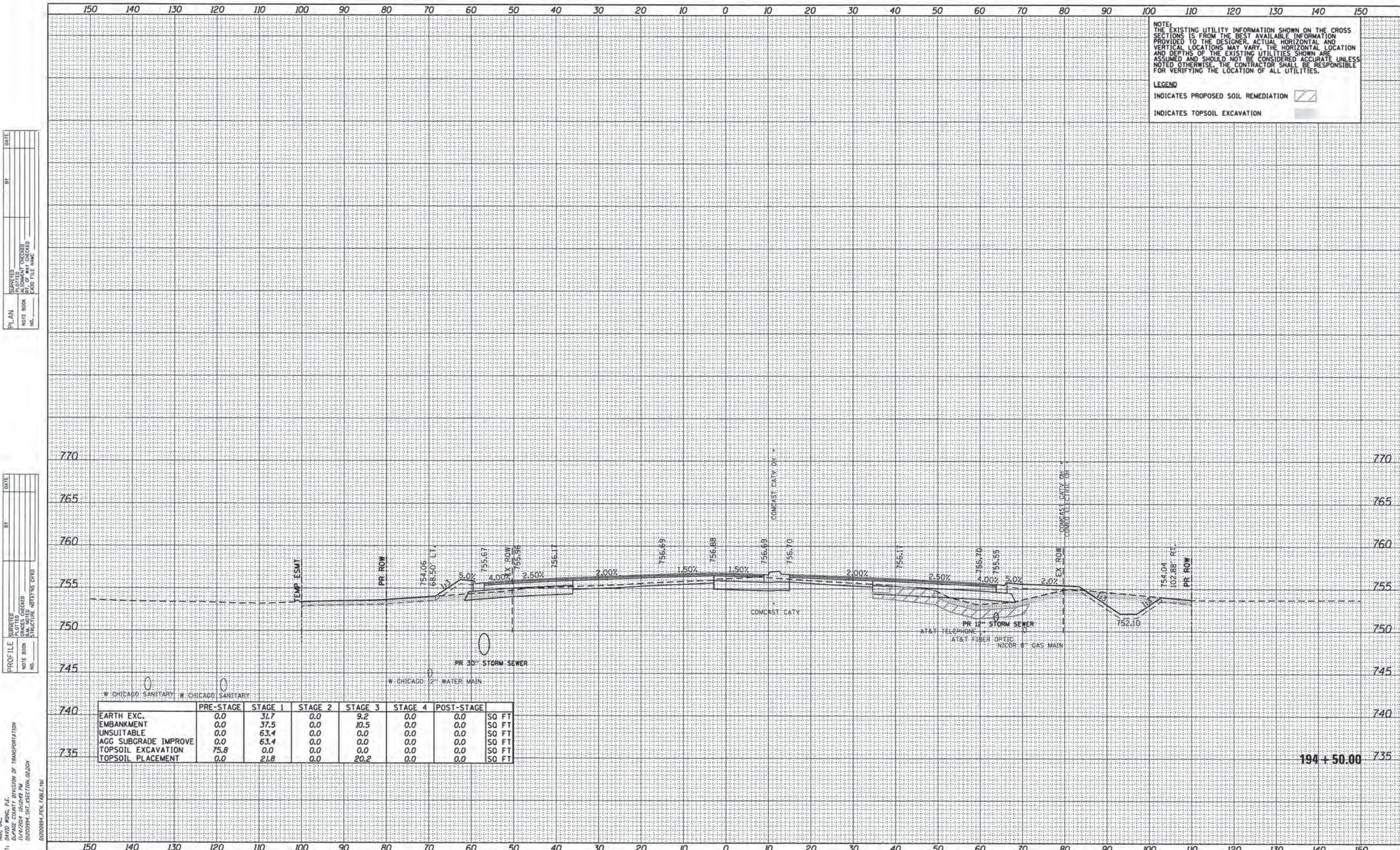
NOTE:
THE EXISTING UTILITY INFORMATION SHOWN ON THE CROSS SECTIONS IS FROM THE BEST AVAILABLE INFORMATION PROVIDED TO THE DESIGNER. ACTUAL HORIZONTAL AND VERTICAL LOCATIONS MAY VARY. THE HORIZONTAL LOCATION AND DEPTHS OF THE EXISTING UTILITIES SHOWN ARE ASSUMED AND SHOULD NOT BE CONSIDERED ACCURATE UNLESS NOTED OTHERWISE. THE CONTRACTOR SHALL BE RESPONSIBLE FOR VERIFYING THE LOCATION OF ALL UTILITIES.

LEGEND
INDICATES PROPOSED SOIL REMEDIATION 
INDICATES TOPSOIL EXCAVATION 





COMPANY NAME:	HDR, INC.
PROJECT CONTACT:	DAVID WONG, P.E.
PROJECT:	DUPAGE COUNTY DIVISION OF TRANSPORTATION
FILE NAME:	D:\2009\94_SHT_XSECTION_02.DGN
FILE NO.:	02
FILE DATE:	11/4/2014
FILE SIZE:	
FILE TYPE:	
FILE EXTENSION:	
FILE LOCATION:	
FILE DESCRIPTION:	
FILE COMMENTS:	
FILE HISTORY:	
FILE STATUS:	
FILE SECURITY:	
FILE PERMISSIONS:	
FILE METADATA:	
FILE ENCRYPTION:	
FILE COMPRESSION:	
FILE ARCHIVING:	
FILE BACKUP:	
FILE RECOVERY:	
FILE DELETION:	
FILE PURGE:	
FILE CLEANUP:	
FILE MAINTENANCE:	
FILE SUPPORT:	
FILE HELP:	
FILE ABOUT:	
FILE LICENSE:	
FILE CONTACT:	
FILE FEEDBACK:	
FILE PRIVACY:	
FILE TERMS:	
FILE CONDITIONS:	
FILE AGREEMENT:	
FILE ACCEPTANCE:	
FILE DECLARATION:	
FILE SIGNATURE:	
FILE CERTIFICATION:	
FILE VERIFICATION:	
FILE VALIDATION:	
FILE VERIFICATION:	
FILE VERIFICATION:	

 HDR ENGINEERING, INC. 8550 N. BRYN MAWR AVE. CHICAGO, IL 60631	USER NAME = bzeeman FILE NAME = D:\2009\94_SHT_XSECTION_02.DGN PLOT SCALE = 1/8" = 1' / in. PLOT DATE = 11/4/2014	DESIGNED - BJZ DRAWN - BJZ CHECKED - DWW DATE - 08-18-14	REVISED - REVISED - REVISED - REVISED -	STATE OF ILLINOIS DEPARTMENT OF TRANSPORTATION	CROSS SECTIONS IL ROUTE 38	SCALE: H=1"=10' V=1"=5'	SHEET NO. 27 OF 44 SHEETS	STA. 194+00.00 TO STA. 194+00.00	F.A.P. RTE. 347 SECTION 11-00210-04-CH COUNTY DUPAGE TOTAL SHEETS 304 SHEET NO. 287 CONTRACT NO. 63849
	FEDERAL AID PROJECT NO. 11-00210-04-CH								
	ILLINOIS FED. AID PROJECT								
	CONTRACT NO. 63849								



NOTE:
 THE EXISTING UTILITY INFORMATION SHOWN ON THE CROSS SECTIONS IS FROM THE BEST AVAILABLE INFORMATION PROVIDED TO THE DESIGNER. ACTUAL HORIZONTAL AND VERTICAL LOCATIONS MAY VARY. THE HORIZONTAL LOCATION AND DEPTHS OF THE EXISTING UTILITIES SHOWN ARE ASSUMED AND SHOULD NOT BE CONSIDERED ACCURATE UNLESS NOTED OTHERWISE. THE CONTRACTOR SHALL BE RESPONSIBLE FOR VERIFYING THE LOCATION OF ALL UTILITIES.

LEGEND
 INDICATES PROPOSED SOIL REMEDIATION 
 INDICATES TOPSOIL EXCAVATION 

PLAN
 SURVEYED _____
 ALIGNED _____
 R.T. OF WAY CHECKED _____
 CADD FILE NAME _____

BY _____ DATE _____

NOTE BOOK NO. _____

PROFILE
 SURVEYED _____
 GRADES CHECKED _____
 B.M. NOTED _____
 STRUCTURE NOTATIONS CIPED _____

BY _____ DATE _____

NOTE BOOK NO. _____

	PRE-STAGE	STAGE 1	STAGE 2	STAGE 3	STAGE 4	POST-STAGE	
740	0.0	31.7	0.0	9.2	0.0	0.0	50 FT
	0.0	37.5	0.0	10.5	0.0	0.0	50 FT
	0.0	63.4	0.0	0.0	0.0	0.0	50 FT
	0.0	63.4	0.0	0.0	0.0	0.0	50 FT
735	75.8	0.0	0.0	0.0	0.0	0.0	50 FT
	0.0	21.8	0.0	20.2	0.0	0.0	50 FT

HR ENGINEERING, INC.
 8550 W. BRYN MAWR AVE.
 CHICAGO, IL 60631

PROJECT CONTACT: DAVID WONG, P.E.
 CLIENT: DU PAGE COUNTY DIVISION OF TRANSPORTATION
 DATE PLOTTED: 11/14/2014 10:29:49 AM
 FILE NAME: D:\200994_SHT_SECTION_02.DGN
 PLOT DRIVER: PLOTDRIVER.PEN TABLE.TBI

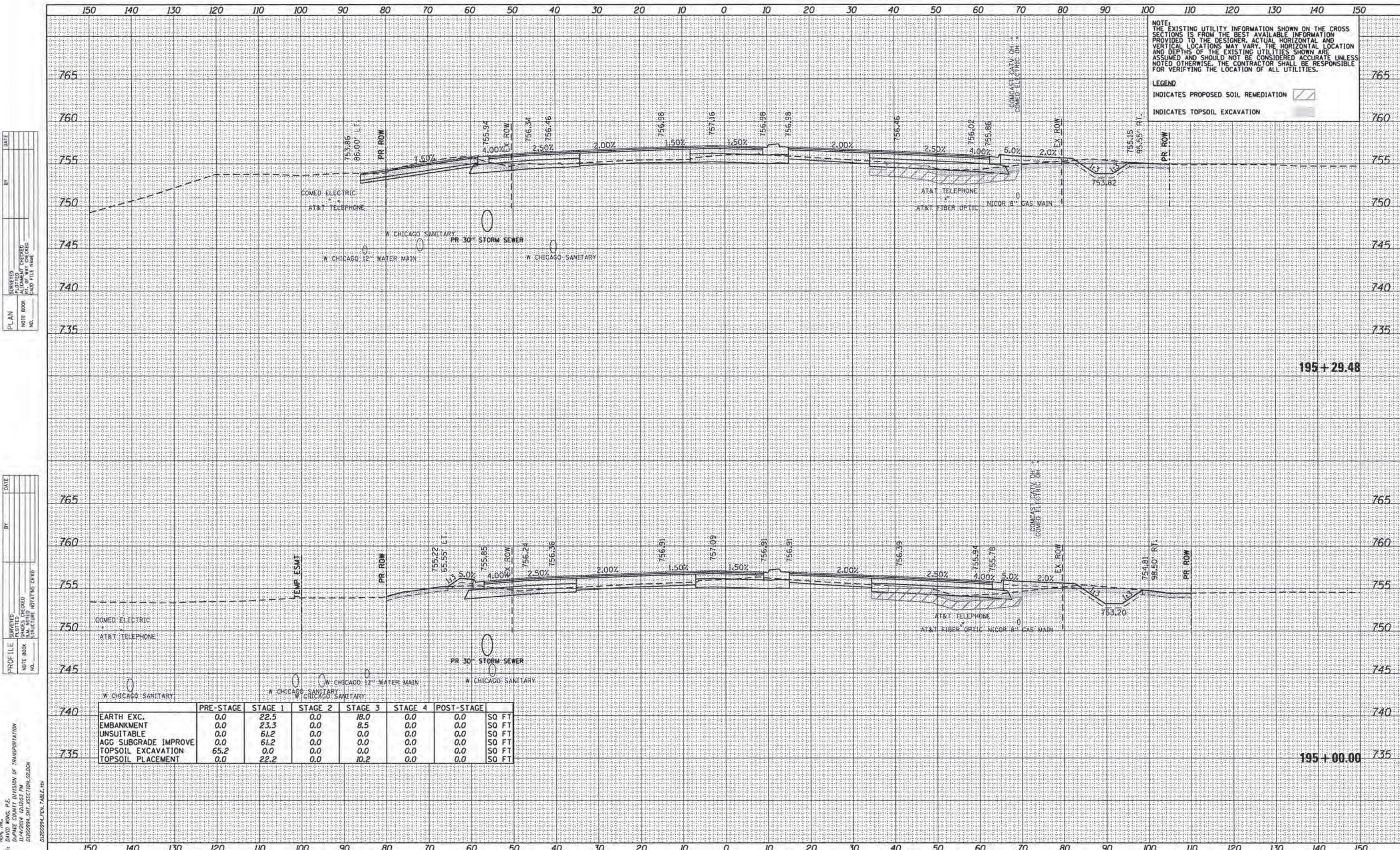
STATE OF ILLINOIS
 DEPARTMENT OF TRANSPORTATION

CROSS SECTIONS
 IL ROUTE 38

USER NAME = bzeimon	DESIGNED - BJZ	REVISED -
FILE NAME = D:\200994_SHT_SECTION_02.DGN	DRAWN - BJZ	REVISED -
PLOT SCALE = 10.0000' / 1"	CHECKED - DWJ	REVISED -
PLOT DATE = 11/14/2014	DATE - 08-18-14	REVISED -

SCALE: H=1"=10' V=1"=5' SHEET NO. 28 OF 44 SHEETS STA. 194+50.00 TO STA. 194+50.00

F.A.P. RTE. 347	SECTION 11-00210-04-CH	COUNTY DUPAGE	TOTAL SHEETS 304	SHEET NO. 288
CONTRACT NO. 63849				
FED. ROAD DIST. NO. 1 (ILLINOIS) FED. AID PROJECT				



NOTE:
THE EXISTING UTILITY INFORMATION SHOWN ON THE CROSS SECTIONS IS FROM THE BEST AVAILABLE INFORMATION PROVIDED TO THE DESIGNER. ACTUAL HORIZONTAL AND VERTICAL LOCATIONS MAY VARY. THE HORIZONTAL LOCATION AND DEPTHS OF THE EXISTING UTILITIES SHOWN ARE ASSUMED AND SHOULD NOT BE CONSIDERED ACCURATE UNLESS NOTED OTHERWISE. THE CONTRACTOR SHALL BE RESPONSIBLE FOR VERIFYING THE LOCATION OF ALL UTILITIES.

LEGEND
INDICATES PROPOSED SOIL REMEDIATION [Hatched Box]
INDICATES TOPSOIL EXCAVATION [Solid Box]

DATE: _____ BY: _____
 SURVEYED: _____
 ALLOWED: _____
 RT. OF WAY CHECKED: _____
 AND FILE NAME: _____

PLAN NO. _____

DATE: _____ BY: _____
 SURVEYED: _____
 GRADING CHECKED: _____
 STRUCTURE NOTATIONS CHECKED: _____

PROFILE NO. _____

	PRE-STAGE	STAGE 1	STAGE 2	STAGE 3	STAGE 4	POST-STAGE	
EARTH EXC.	0.0	22.5	0.0	18.0	0.0	0.0	SO FT
EMBANKMENT	0.0	23.3	0.0	8.5	0.0	0.0	SO FT
UNSUITABLE	0.0	61.2	0.0	0.0	0.0	0.0	SO FT
AGG SUBGRADE IMPROVE	0.0	61.2	0.0	0.0	0.0	0.0	SO FT
TOPSOIL EXCAVATION	65.2	0.0	0.0	0.0	0.0	0.0	SO FT
TOPSOIL PLACEMENT	0.0	22.2	0.0	10.2	0.0	0.0	SO FT

COMPANY NAME: HRR, INC.
 PROJECT CONTACT: DAVID WONG, P.E.
 CLIENT: DUPAGE COUNTY DIVISION OF TRANSPORTATION
 DATE PLOTTED: 11/4/2014 12:16:53 PM
 FILE NAME: D1200994_SHT_XSECTION_02.DGN
 PLOT DRIVER: D1200994_PEN_TABLE.tbl

USER NAME = bzeeman
 FILE NAME = D1200994_SHT_XSECTION_02.DGN
 PLOT SCALE = 10.0000' = 1" = 10.0000'
 PLOT DATE = 11/4/2014

DESIGNED - BJZ
 DRAWN - BJZ
 CHECKED - DWB
 DATE - 08-18-14


REVISED -
 REVISED -
 REVISED -
 REVISED -

STATE OF ILLINOIS
 DEPARTMENT OF TRANSPORTATION

CROSS SECTIONS
 IL ROUTE 38

SCALE: H=1"=10' V=1"=5' SHEET NO. 29 OF 44 SHEETS STA. 195+00.00 TO STA. 195+29.48

F.A.P. RTE. 347	SECTION 11-00210-04-CH	COUNTY DUPAGE	TOTAL SHEETS 304	SHEET NO. 289
CONTRACT NO. 63849				
FED. ROAD DIST. NO. 1 ILLINOIS FED. AID PROJECT				




NOTE: THE EXISTING UTILITY INFORMATION SHOWN ON THE CROSS SECTIONS IS FROM THE BEST AVAILABLE INFORMATION PROVIDED TO THE DESIGNER. ACTUAL HORIZONTAL AND VERTICAL LOCATIONS MAY VARY. THE HORIZONTAL LOCATION AND DEPTHS OF THE EXISTING UTILITIES SHOWN ARE ASSUMED AND SHOULD NOT BE CONSIDERED ACCURATE UNLESS NOTED OTHERWISE. THE CONTRACTOR SHALL BE RESPONSIBLE FOR VERIFYING THE LOCATION OF ALL UTILITIES.

LEGEND
 INDICATES PROPOSED SOIL REMEDIATION [diagonal lines]
 INDICATES TOPSOIL EXCAVATION [stippled pattern]

	PRE-STAGE	STAGE 1	STAGE 2	STAGE 3	STAGE 4	POST-STAGE	
EARTH EXC.	0.0	17.9	0.0	42.1	0.0	0.0	SO FT
EMBANKMENT	0.0	26.3	0.0	13.6	0.0	0.0	SO FT
UNSUITABLE	0.0	61.1	0.0	0.0	0.0	0.0	SO FT
AGG SUBGRADE IMPROVE	0.0	61.1	0.0	0.0	0.0	0.0	SO FT
TOPSOIL EXCAVATION	65.0	0.0	0.0	0.0	0.0	0.0	SO FT
TOPSOIL PLACEMENT	0.0	20.5	0.0	12.6	0.0	0.0	SO FT

196 + 00.00




	PRE-STAGE	STAGE 1	STAGE 2	STAGE 3	STAGE 4	POST-STAGE	
EARTH EXC.	0.0	11.2	0.0	28.1	0.0	0.0	SO FT
EMBANKMENT	0.0	21.9	0.0	11.7	0.0	0.0	SO FT
UNSUITABLE	0.0	60.5	0.0	0.0	0.0	0.0	SO FT
AGG SUBGRADE IMPROVE	0.0	60.5	0.0	0.0	0.0	0.0	SO FT
TOPSOIL EXCAVATION	62.5	0.0	0.0	0.0	0.0	0.0	SO FT
TOPSOIL PLACEMENT	0.0	20.1	0.0	11.4	0.0	0.0	SO FT

195 + 50.00



COMPANY NAME: HDR, INC.
 PROJECT CONTACT: DAVID WONG, P.E.
 CLIENT: DUPage COUNTY DIVISION OF TRANSPORTATION
 DATE PLOTTED: 11/14/2014 10:05:57 AM
 FILE NAME: D1200894_SHT_SECTION_02.DGN
 PLOT DRIVER: PLOTDRIVER.PEN TABLE

PLAIN
 SURVEYED
 ALIGNED
 CHECKED
 RT. OF WAY CHECKED
 CAD FILE NAME
 NO.

PROFILE
 SURVEYED
 ALIGNED
 CHECKED
 RT. OF WAY CHECKED
 STRUCTURE NOTATIONS CORRD
 NO.



NOTE:
THE EXISTING UTILITY INFORMATION SHOWN ON THE CROSS SECTIONS IS FROM THE BEST AVAILABLE INFORMATION PROVIDED TO THE DESIGNER. ACTUAL HORIZONTAL AND VERTICAL LOCATIONS MAY VARY. THE HORIZONTAL LOCATION AND DEPTHS OF THE EXISTING UTILITIES SHOWN ARE ASSUMED AND SHOULD NOT BE CONSIDERED ACCURATE UNLESS NOTED OTHERWISE. THE CONTRACTOR SHALL BE RESPONSIBLE FOR VERIFYING THE LOCATION OF ALL UTILITIES.

LEGEND
 INDICATES PROPOSED SOIL REMEDIATION 
 INDICATES TOPSOIL EXCAVATION 

PLAN

NO.	
NOTE BOOK	
CHECKED	
ALIGNED	
PLOTTED	
SUBMITTED	
DATE	
BY	

PROFILE

NO.	
NOTE BOOK	
CHECKED	
GRADES CHECKED	
PLOTTED	
SUBMITTED	
DATE	
BY	

	PRE-STAGE	STAGE 1	STAGE 2	STAGE 3	STAGE 4	POST-STAGE	
735	0.0	17.2	0.0	26.7	0.0	0.0	SO FT
	0.0	34.4	0.0	20.4	0.0	0.0	SO FT
	0.0	63.1	0.0	0.0	0.0	0.0	SO FT
	0.0	63.1	0.0	0.0	0.0	0.0	SO FT
730	68.1	0.0	0.0	0.0	0.0	0.0	SO FT
	0.0	20.9	0.0	13.2	0.0	0.0	SO FT

COMPANY NAME: HDR, INC.
 PROJECT CONTACT: DAVID WONG, P.E.
 CLIENT: DUPAGE COUNTY DIVISION OF TRANSPORTATION
 DATE PLOTTED: 11/4/2014 10:50:00 AM
 FILE NAME: 01200994_SHT_SECTION_02.DWG
 PLOT SCALE: 1/8" = 1'-0"
 PEN TABLE: 01200994-PEN_TABLE.rvt

HDR
 HDR ENGINEERING, INC.
 8550 N. BRYN MAWR AVE.
 CHICAGO, IL 60631

USER NAME = bzeaman	DESIGNED - BJJ	REVISED -
FILE NAME = 01200994_SHT_SECTION_02.DWG	DRAWN - BJJ	REVISED -
PLOT SCALE = 1/8" = 1'-0"	CHECKED - DWW	REVISED -
PLOT DATE = 11/4/2014	DATE - 08-18-14	REVISED -

STATE OF ILLINOIS
 DEPARTMENT OF TRANSPORTATION

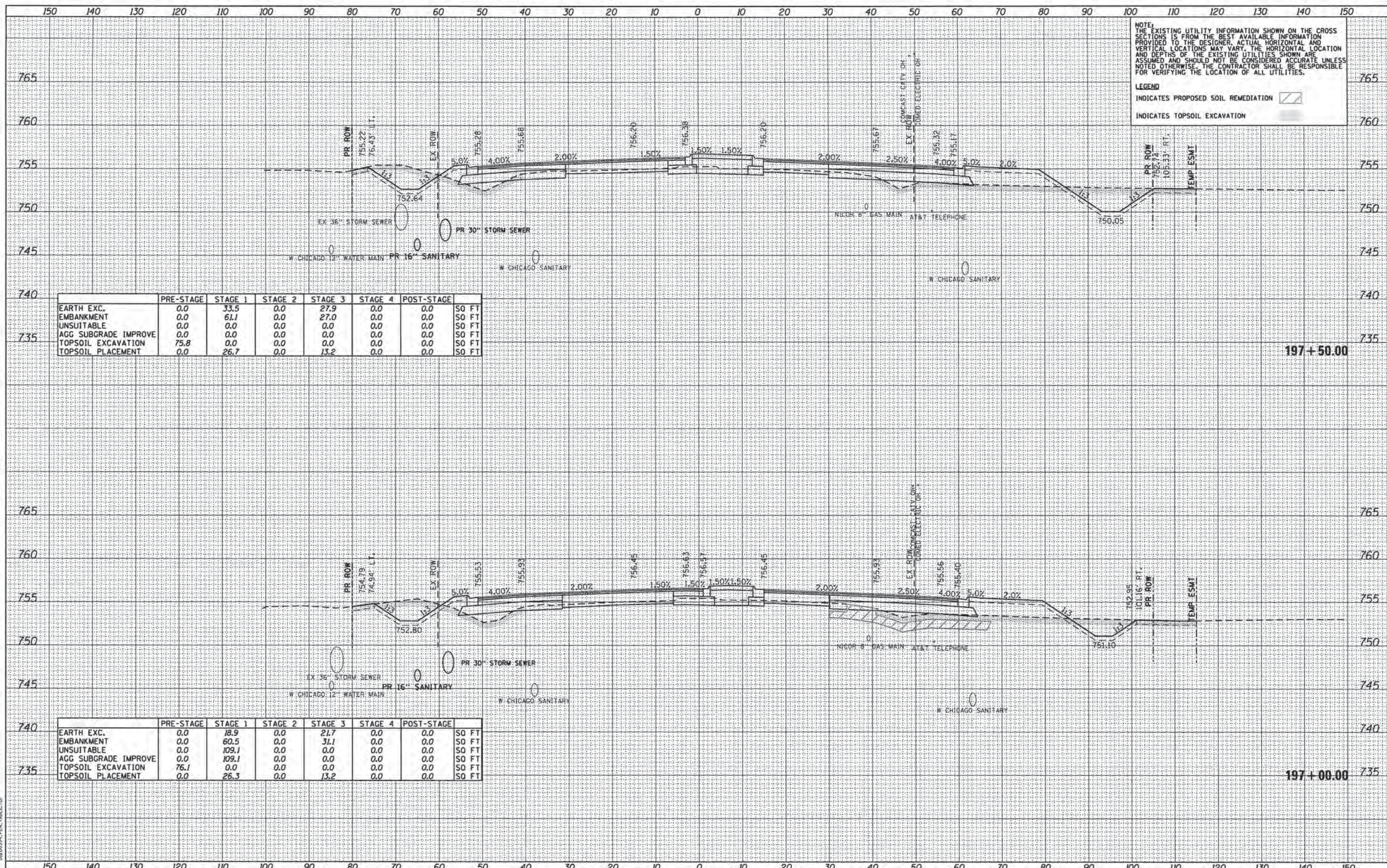
CROSS SECTIONS
 IL ROUTE 38
 SCALE: H=1"=10' V=1"=5'
 SHEET NO. 31 OF 44 SHEETS
 STA. 196+50.00 TO STA. 196+50.00

F.A.P. RTE.	SECTION	COUNTY	TOTAL SHEETS	SHEET NO.
347	11-00210-04-CH	DUPAGE	304	291
CONTRACT NO. 63849				
FED. ROAD DIST. NO. 1 ILLINOIS FED. AID PROJECT				

PLAN	DATE
BY: _____	DATE: _____
NO. _____	DATE: _____
NO. _____	DATE: _____
NO. _____	DATE: _____
NO. _____	DATE: _____
NO. _____	DATE: _____

PROFILE	DATE
BY: _____	DATE: _____
NO. _____	DATE: _____
NO. _____	DATE: _____
NO. _____	DATE: _____
NO. _____	DATE: _____
NO. _____	DATE: _____

COMPANY NAME: HSR, INC.
 PROJECT CONTACT: DR. J. W. WANG, P.E.
 CLIENT: DUPAGE COUNTY DIVISION OF TRANSPORTATION
 DATE PLOTTED: 11/4/2014 10:58:08 PM
 FILE NAME: D:\200994_SHT_SECTION_02.DGN
 PLOT DRIVER: PLOT_DRIVER.PEN TABLE: PLOT_TABLE1



NOTE:
 THE EXISTING UTILITY INFORMATION SHOWN ON THE CROSS SECTIONS IS FROM THE BEST AVAILABLE INFORMATION PROVIDED TO THE DESIGNER. ACTUAL HORIZONTAL AND VERTICAL LOCATIONS MAY VARY. THE HORIZONTAL LOCATION AND DEPTHS OF THE EXISTING UTILITIES SHOWN ARE ASSUMED AND SHOULD NOT BE CONSIDERED ACCURATE UNLESS NOTED OTHERWISE. THE CONTRACTOR SHALL BE RESPONSIBLE FOR VERIFYING THE LOCATION OF ALL UTILITIES.

LEGEND
 INDICATES PROPOSED SOIL REMEDIATION [Hatched Box]
 INDICATES TOPSOIL EXCAVATION [Solid Grey Box]

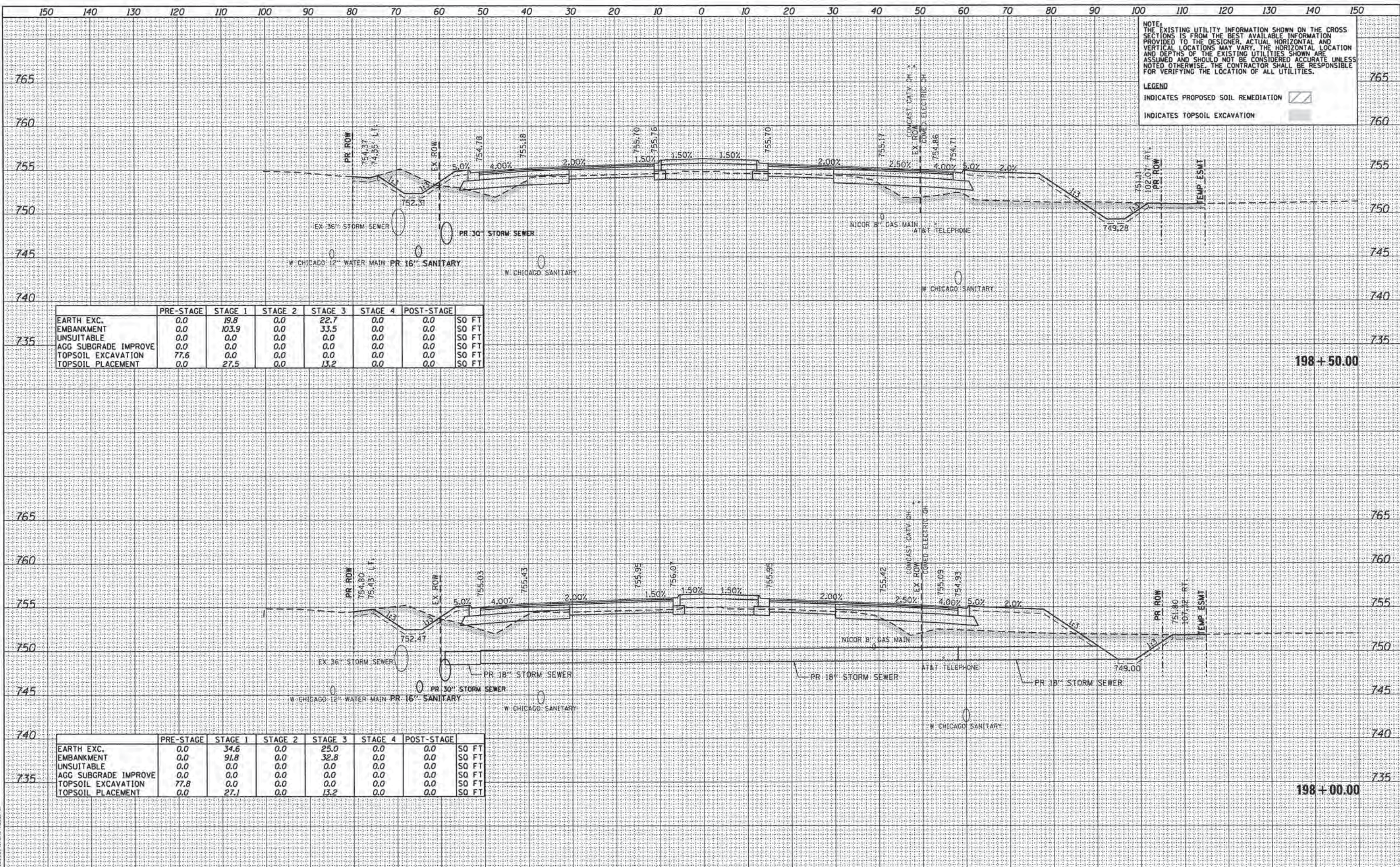
	PRE-STAGE	STAGE 1	STAGE 2	STAGE 3	STAGE 4	POST-STAGE	
EARTH EXC.	0.0	33.5	0.0	27.9	0.0	0.0	SO FT
EMBANKMENT	0.0	61.1	0.0	27.0	0.0	0.0	SO FT
UNSUITABLE	0.0	0.0	0.0	0.0	0.0	0.0	SO FT
AGG SUBGRADE IMPROVE	0.0	0.0	0.0	0.0	0.0	0.0	SO FT
TOPSOIL EXCAVATION	75.8	0.0	0.0	0.0	0.0	0.0	SO FT
TOPSOIL PLACEMENT	0.0	26.7	0.0	13.2	0.0	0.0	SO FT

	PRE-STAGE	STAGE 1	STAGE 2	STAGE 3	STAGE 4	POST-STAGE	
EARTH EXC.	0.0	18.9	0.0	21.7	0.0	0.0	SO FT
EMBANKMENT	0.0	60.5	0.0	31.1	0.0	0.0	SO FT
UNSUITABLE	0.0	109.1	0.0	0.0	0.0	0.0	SO FT
AGG SUBGRADE IMPROVE	0.0	109.1	0.0	0.0	0.0	0.0	SO FT
TOPSOIL EXCAVATION	76.1	0.0	0.0	0.0	0.0	0.0	SO FT
TOPSOIL PLACEMENT	0.0	26.3	0.0	13.2	0.0	0.0	SO FT

DATE: _____ BY: _____
 SURVEYED: _____
 ALIGNED: _____
 CHECKED: _____
 NO. OF WAYS CHECKED: _____
 PLOT FILE NAME: _____

DATE: _____ BY: _____
 SURVEYED: _____
 CHECKED: _____
 NO. OF WAYS CHECKED: _____
 PLOT FILE NAME: _____

DATE: _____ BY: _____
 SURVEYED: _____
 CHECKED: _____
 NO. OF WAYS CHECKED: _____
 PLOT FILE NAME: _____



NOTE: THE EXISTING UTILITY INFORMATION SHOWN ON THE CROSS SECTIONS IS FROM THE BEST AVAILABLE INFORMATION PROVIDED TO THE DESIGNER. ACTUAL HORIZONTAL AND VERTICAL LOCATIONS MAY VARY. THE HORIZONTAL LOCATION AND DEPTHS OF THE EXISTING UTILITIES SHOWN ARE ASSUMED AND SHOULD NOT BE CONSIDERED ACCURATE UNLESS NOTED OTHERWISE. THE CONTRACTOR SHALL BE RESPONSIBLE FOR VERIFYING THE LOCATION OF ALL UTILITIES.

LEGEND

INDICATES PROPOSED SOIL REMEDIATION [Hatched Box]

INDICATES TOPSOIL EXCAVATION [Solid Grey Box]

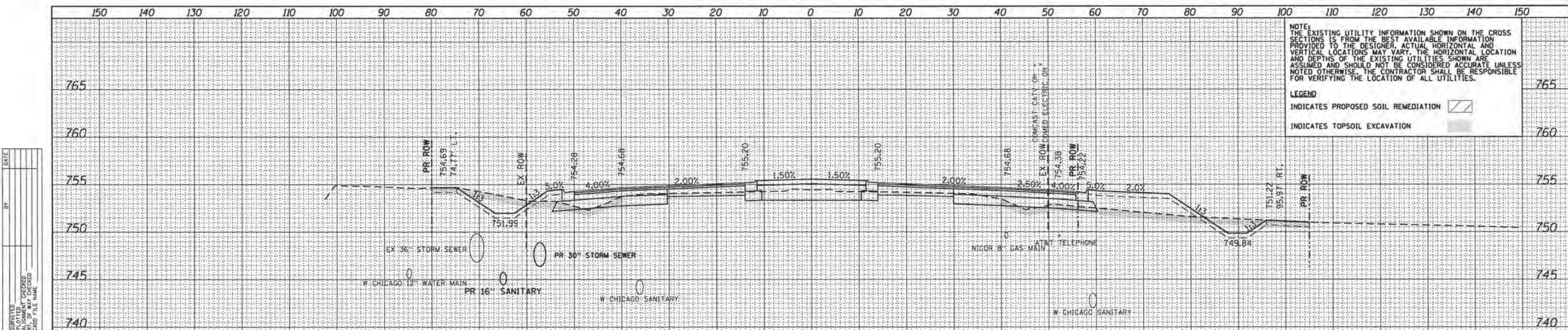
	PRE-STAGE	STAGE 1	STAGE 2	STAGE 3	STAGE 4	POST-STAGE	
EARTH EXC.	0.0	19.8	0.0	22.7	0.0	0.0	SO FT
EMBANKMENT	0.0	103.9	0.0	33.5	0.0	0.0	SO FT
UNSUITABLE	0.0	0.0	0.0	0.0	0.0	0.0	SO FT
AGG SUBGRADE IMPROVE	0.0	0.0	0.0	0.0	0.0	0.0	SO FT
TOPSOIL EXCAVATION	77.6	0.0	0.0	0.0	0.0	0.0	SO FT
TOPSOIL PLACEMENT	0.0	27.5	0.0	13.2	0.0	0.0	SO FT

198+50.00

	PRE-STAGE	STAGE 1	STAGE 2	STAGE 3	STAGE 4	POST-STAGE	
EARTH EXC.	0.0	34.6	0.0	25.0	0.0	0.0	SO FT
EMBANKMENT	0.0	91.8	0.0	32.8	0.0	0.0	SO FT
UNSUITABLE	0.0	0.0	0.0	0.0	0.0	0.0	SO FT
AGG SUBGRADE IMPROVE	0.0	0.0	0.0	0.0	0.0	0.0	SO FT
TOPSOIL EXCAVATION	77.8	0.0	0.0	0.0	0.0	0.0	SO FT
TOPSOIL PLACEMENT	0.0	27.1	0.0	13.2	0.0	0.0	SO FT

198+00.00

COMPANY NAME: HDR, INC.
 PROJECT CONTACT: DAVID WONG, P.E.
 CLIENT: DUPAGE COUNTY DIVISION OF TRANSPORTATION
 DATE PLOTTED: 11/4/2014 12:13:07 PM
 FILE NAME: D1200994_SHT_SECTION_03.DGN
 PLOT DRIVER: PEN TABLE



NOTE:
THE EXISTING UTILITY INFORMATION SHOWN ON THE CROSS SECTIONS IS FROM THE BEST AVAILABLE INFORMATION PROVIDED TO THE DESIGNER. ACTUAL HORIZONTAL AND VERTICAL LOCATIONS MAY VARY. THE HORIZONTAL LOCATION AND DEPTHS OF THE EXISTING UTILITIES SHOWN ARE ASSUMED AND SHOULD NOT BE CONSIDERED ACCURATE UNLESS NOTED OTHERWISE. THE CONTRACTOR SHALL BE RESPONSIBLE FOR VERIFYING THE LOCATION OF ALL UTILITIES.

LEGEND
INDICATES PROPOSED SOIL REMEDIATION [diagonal lines]
INDICATES TOPSOIL EXCAVATION [shaded area]

PLAN

DATE	
BY	
REVIEWED	
ALIGNED	
CHECKED	
RT. OF WAY CHECKED	
NO. OF WAY CHECKED	
NO. OF FILE NAME	

	PRE-STAGE	STAGE 1	STAGE 2	STAGE 3	STAGE 4	POST-STAGE	
EARTH EXC.	0.0	17.3	0.0	26.0	0.0	0.0	SO FT
EMBANKMENT	0.0	52.9	0.0	15.8	0.0	0.0	SO FT
UNSUITABLE	0.0	0.0	0.0	0.0	0.0	0.0	SO FT
AGG SUBGRADE IMPROVE	0.0	0.0	0.0	0.0	0.0	0.0	SO FT
TOPSOIL EXCAVATION	70.1	0.0	0.0	0.0	0.0	0.0	SO FT
TOPSOIL PLACEMENT	0.0	23.3	0.0	13.7	0.0	0.0	SO FT

199+50.00


PROFILE

DATE	
BY	
REVIEWED	
ALIGNED	
CHECKED	
RT. OF WAY CHECKED	
NO. OF WAY CHECKED	
NO. OF FILE NAME	

	PRE-STAGE	STAGE 1	STAGE 2	STAGE 3	STAGE 4	POST-STAGE	
EARTH EXC.	0.0	18.9	0.0	23.2	0.0	0.0	SO FT
EMBANKMENT	0.0	74.7	0.0	25.4	0.0	0.0	SO FT
UNSUITABLE	0.0	0.0	0.0	0.0	0.0	0.0	SO FT
AGG SUBGRADE IMPROVE	0.0	0.0	0.0	0.0	0.0	0.0	SO FT
TOPSOIL EXCAVATION	77.5	0.0	0.0	0.0	0.0	0.0	SO FT
TOPSOIL PLACEMENT	0.0	27.9	0.0	13.2	0.0	0.0	SO FT

199+00.00

COMPANY NAME: HRS, INC.
PROJECT CONTRACT: DAVID WONG, P.E.
CLIENT: DUPAGE COUNTY DIVISION OF TRANSPORTATION
DATE PLOTTED: 11/4/2014 12:18:20 PM
FILE NAME: D1200994_SHT_XSECTION_02.DGN
PLOT DRIVER: PLOTDRIVER.PEN TABLE: D1200994_PEN_TABLE.TB



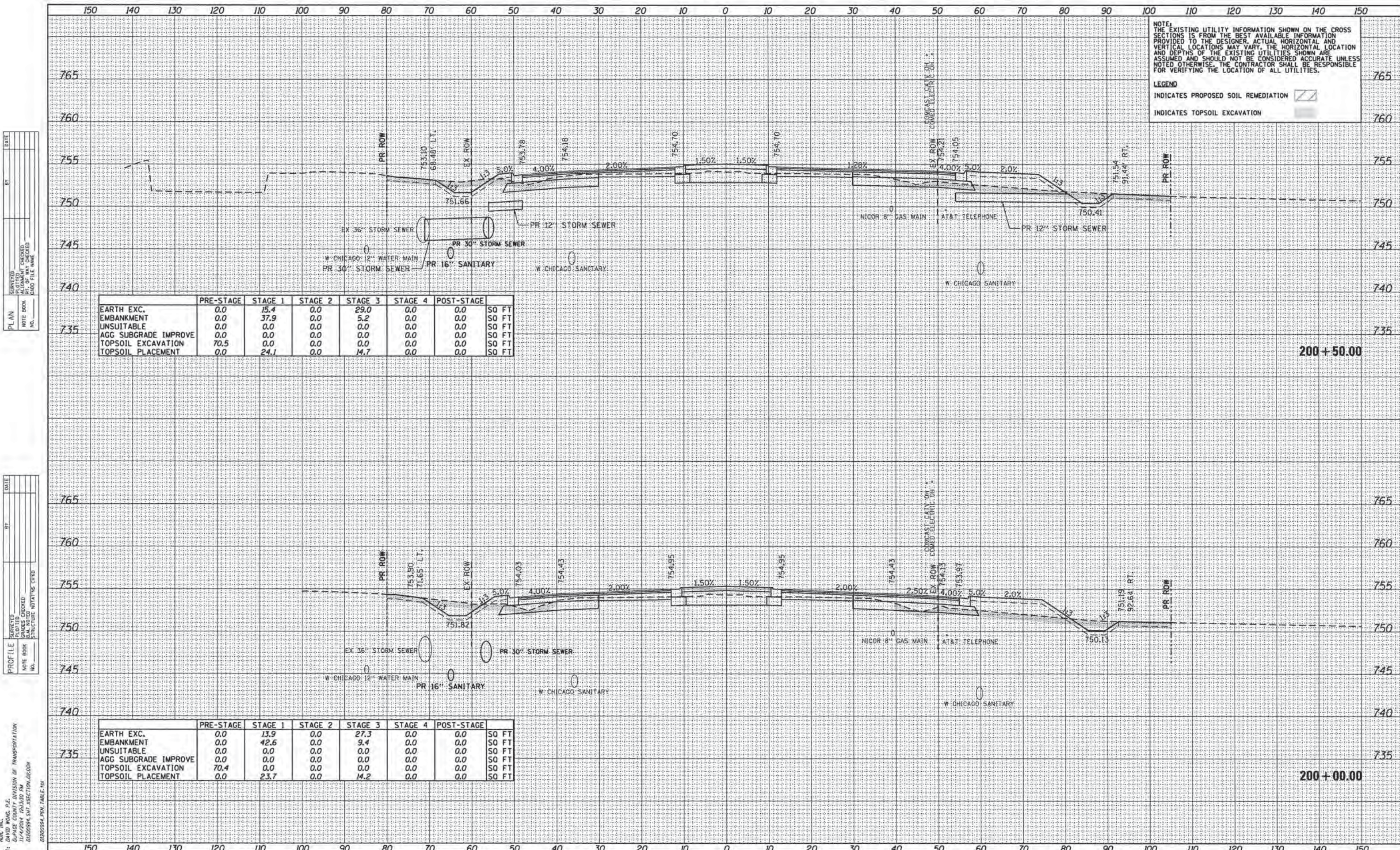
USER NAME = bzeman	DESIGNED - BJZ	REVISED -
FILE NAME = D1200994_SHT_XSECTION_02.DGN	DRAWN - BJZ	REVISED -
PLOT SCALE = 1/8"=1'-0"	CHECKED - DW	REVISED -
PLOT DATE = 11/4/2014	DATE - 08-18-14	REVISED -

STATE OF ILLINOIS
DEPARTMENT OF TRANSPORTATION

CROSS SECTIONS
IL ROUTE 38

SCALE: H=1"=10' V=1"=5' SHEET NO. 34 OF 44 SHEETS STA. 199+00.00 TO STA. 199+50.00

F.A.P. R.T.E. 347	SECTION 11-00210-04-CH	COUNTY DUPAGE	TOTAL SHEETS 304	SHEET NO. 294
CONTRACT NO. 63849				
FED. ROAD DIST. NO. 1 ILLINOIS FED. AID PROJECT				



NOTE:
THE EXISTING UTILITY INFORMATION SHOWN ON THE CROSS SECTIONS IS FROM THE BEST AVAILABLE INFORMATION PROVIDED TO THE DESIGNER. ACTUAL HORIZONTAL AND VERTICAL LOCATIONS MAY VARY. THE HORIZONTAL LOCATION AND DEPTHS OF THE EXISTING UTILITIES SHOWN ARE ASSUMED AND SHOULD NOT BE CONSIDERED ACCURATE UNLESS NOTED OTHERWISE. THE CONTRACTOR SHALL BE RESPONSIBLE FOR VERIFYING THE LOCATION OF ALL UTILITIES.

LEGEND
INDICATES PROPOSED SOIL REMEDIATION [diagonal hatching]
INDICATES TOPSOIL EXCAVATION [stippled pattern]

PLAN

DATE	
BY	
REVISIONS	
NO.	
DESCRIPTION	
DATE	
BY	
NO.	
DESCRIPTION	
DATE	
BY	
NO.	
DESCRIPTION	

PROFILE

DATE	
BY	
REVISIONS	
NO.	
DESCRIPTION	
DATE	
BY	
NO.	
DESCRIPTION	
DATE	
BY	
NO.	
DESCRIPTION	

HR ENGINEERING, INC.
8550 W. BRYN MAWR AVE.
CHICAGO, IL 60631

PROJECT CONTACT: DAVID WONG, P.E.
CLIENT: DUPAGE COUNTY DIVISION OF TRANSPORTATION
DATE PLOTTED: 11/4/2014 10:10:30 AM
FILE NAME: D1200994_SHT_XSECTION_02.DGN
PLOT DRIVER: D1200994_PEN_TABLE.MN

	PRE-STAGE	STAGE 1	STAGE 2	STAGE 3	STAGE 4	POST-STAGE	
EARTH EXC.	0.0	15.4	0.0	29.0	0.0	0.0	SO FT
EMBANKMENT	0.0	37.9	0.0	5.2	0.0	0.0	SO FT
UNSUITABLE	0.0	0.0	0.0	0.0	0.0	0.0	SO FT
AGG SUBGRADE IMPROVE	0.0	0.0	0.0	0.0	0.0	0.0	SO FT
TOPSOIL EXCAVATION	70.5	0.0	0.0	0.0	0.0	0.0	SO FT
TOPSOIL PLACEMENT	0.0	24.1	0.0	14.7	0.0	0.0	SO FT

	PRE-STAGE	STAGE 1	STAGE 2	STAGE 3	STAGE 4	POST-STAGE	
EARTH EXC.	0.0	13.9	0.0	27.3	0.0	0.0	SO FT
EMBANKMENT	0.0	42.6	0.0	9.4	0.0	0.0	SO FT
UNSUITABLE	0.0	0.0	0.0	0.0	0.0	0.0	SO FT
AGG SUBGRADE IMPROVE	0.0	0.0	0.0	0.0	0.0	0.0	SO FT
TOPSOIL EXCAVATION	70.4	0.0	0.0	0.0	0.0	0.0	SO FT
TOPSOIL PLACEMENT	0.0	23.7	0.0	14.2	0.0	0.0	SO FT

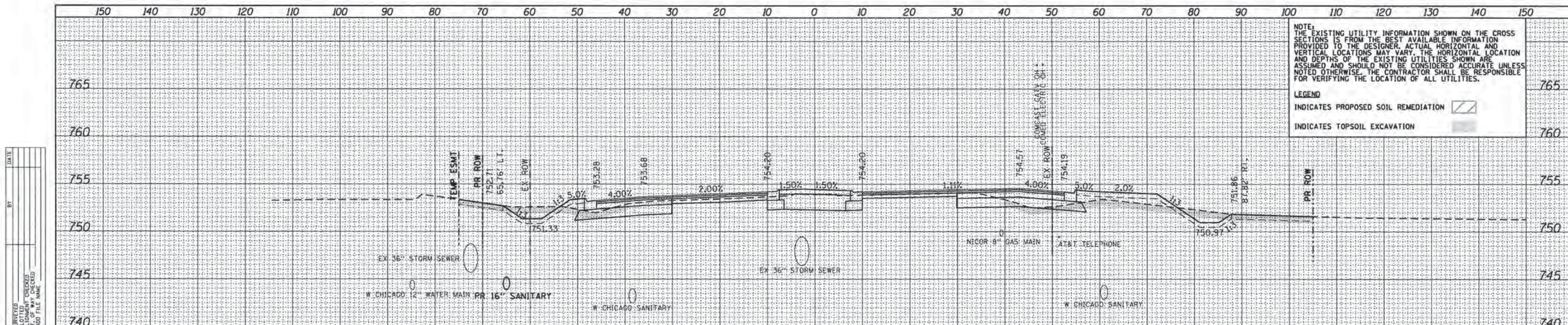
STATE OF ILLINOIS
DEPARTMENT OF TRANSPORTATION

CROSS SECTIONS
IL ROUTE 38

F.A.P. RTE.	SECTION	COUNTY	TOTAL SHEETS	SHEET NO.
347	11-00210-04-CH	DUPAGE	304	295
CONTRACT NO. 63849				

SCALE: H=1"=10' V=1"=5' SHEET NO. 35 OF 44 SHEETS STA. 200+00.00 TO STA. 200+50.00

FED. ROAD DIST. NO. 1 ILLINOIS FED. AID PROJECT



NOTE: THE EXISTING UTILITY INFORMATION SHOWN ON THE CROSS SECTIONS IS FROM THE BEST AVAILABLE INFORMATION PROVIDED TO THE DESIGNER. ACTUAL HORIZONTAL AND VERTICAL LOCATIONS MAY VARY. THE HORIZONTAL LOCATION AND DEPTHS OF THE EXISTING UTILITIES SHOWN ARE ASSUMED AND SHOULD NOT BE CONSIDERED ACCURATE UNLESS NOTED OTHERWISE. THE CONTRACTOR SHALL BE RESPONSIBLE FOR VERIFYING THE LOCATION OF ALL UTILITIES.

LEGEND
 INDICATES PROPOSED SOIL REMEDIATION
 INDICATES TOPSOIL EXCAVATION

PLAN
 SURVEYED _____ BY _____ DATE _____
 PLOTTED _____
 CHECKED _____
 REVISIONS _____
 NO. OF W.A. CHECKED _____
 CADD FILE NAME _____

	PRE-STAGE	STAGE 1	STAGE 2	STAGE 3	STAGE 4	POST-STAGE	
EARTH EXC.	0.0	17.2	0.0	31.0	0.0	0.0	SO FT
EMBANKMENT	0.0	27.8	0.0	4.2	0.0	0.0	SO FT
UNSUITABLE	0.0	0.0	0.0	0.0	0.0	0.0	SO FT
AGG SUBGRADE IMPROVE	0.0	0.0	0.0	0.0	0.0	0.0	SO FT
TOPSOIL EXCAVATION	67.1	0.0	0.0	0.0	0.0	0.0	SO FT
TOPSOIL PLACEMENT	0.0	24.9	0.0	13.2	0.0	0.0	SO FT

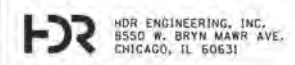
201+50.00

PROFILE
 SURVEYED _____ BY _____ DATE _____
 PLOTTED _____
 CHECKED _____
 REVISIONS _____
 NO. OF W.A. CHECKED _____
 STRUCTURE NOTATION CHKD _____

	PRE-STAGE	STAGE 1	STAGE 2	STAGE 3	STAGE 4	POST-STAGE	
EARTH EXC.	0.0	14.7	0.0	31.0	0.0	0.0	SO FT
EMBANKMENT	0.0	44.6	0.0	4.4	0.0	0.0	SO FT
UNSUITABLE	0.0	0.0	0.0	0.0	0.0	0.0	SO FT
AGG SUBGRADE IMPROVE	0.0	0.0	0.0	0.0	0.0	0.0	SO FT
TOPSOIL EXCAVATION	70.3	0.0	0.0	0.0	0.0	0.0	SO FT
TOPSOIL PLACEMENT	0.0	24.5	0.0	15.2	0.0	0.0	SO FT

201+00.00

COMPANY NAME: HDR, INC.
 PROJECT CONTACT: DAVID WANG, P.E.
 DIVISION OF TRANSPORTATION
 DATE PLOTTED: 11/4/2014 10:40:40 AM
 FILE NAME: D:\200994_SHT_SECTION_02.DGN
 PLOT DRIVER: PLOT.DRV
 PEN TABLE: D:\200994_PEN_TABLE.tbl



USER NAME = bzeeman
 FILE NAME = D:\200994_SHT_SECTION_02.DGN
 PLOT SCALE = 10.0000' / in.
 PLOT DATE = 11/4/2014

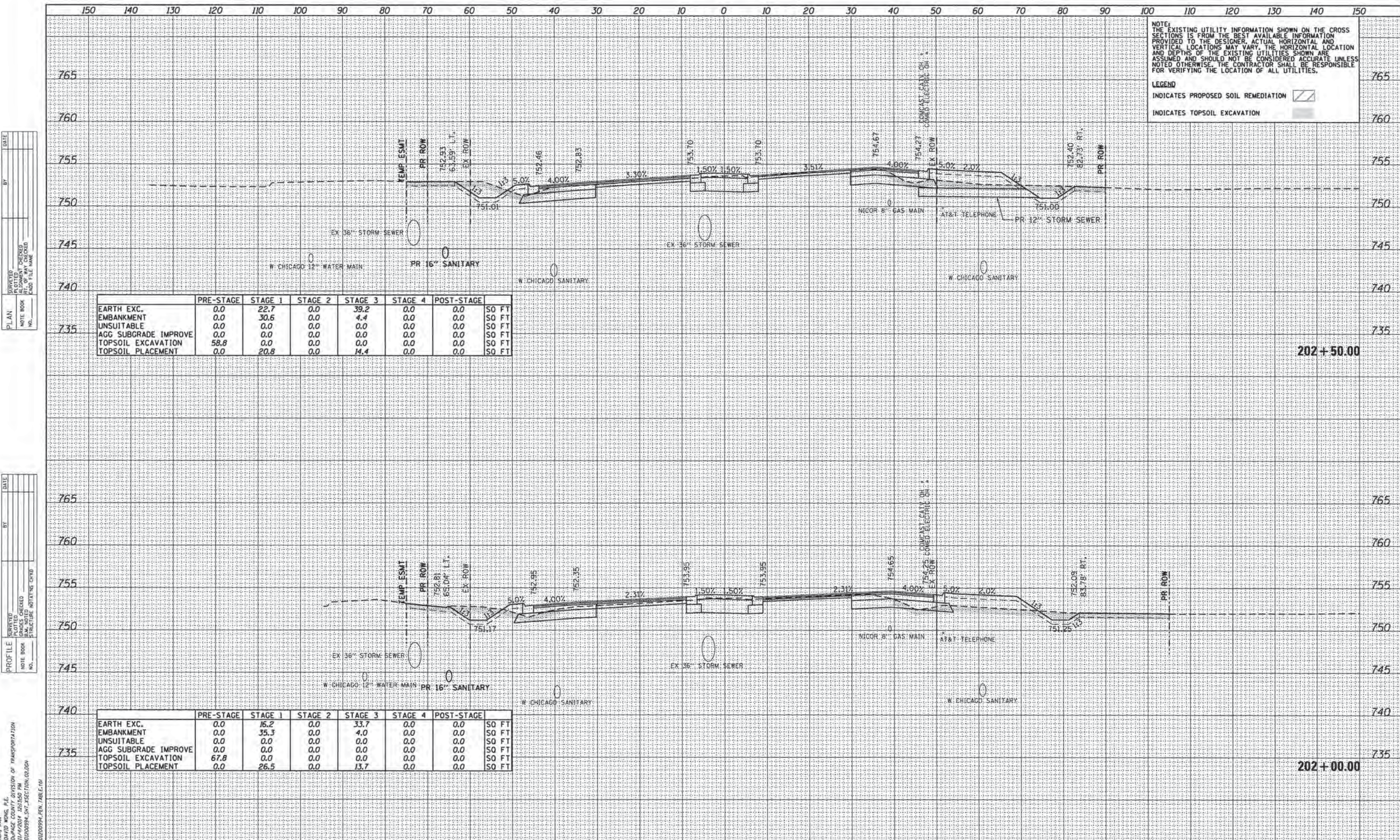
DESIGNED - BJB
 DRAWN - BJB
 CHECKED - DWW
 DATE - 08-18-14

REVISED -
 REVISED -
 REVISED -
 REVISED -

STATE OF ILLINOIS
 DEPARTMENT OF TRANSPORTATION

CROSS SECTIONS
 IL ROUTE 38
 SCALE: H1"=10' V1"=5' SHEET NO. 36 OF 44 SHEETS STA. 201+00.00 TO STA. 201+50.00

F.A.P. RTE.	SECTION	COUNTY	TOTAL SHEETS	SHEET NO.
347	11-00210-04-CH	DUPAGE	304	296
CONTRACT NO. 63849				
FED. ROAD DIST. NO. 1 ILLINOIS FED. AID PROJECT				



NOTE:
THE EXISTING UTILITY INFORMATION SHOWN ON THE CROSS SECTIONS IS FROM THE BEST AVAILABLE INFORMATION PROVIDED TO THE DESIGNER. ACTUAL HORIZONTAL AND VERTICAL LOCATIONS MAY VARY. THE HORIZONTAL LOCATION AND DEPTHS OF THE EXISTING UTILITIES SHOWN ARE ASSUMED AND SHOULD NOT BE CONSIDERED ACCURATE UNLESS NOTED OTHERWISE. THE CONTRACTOR SHALL BE RESPONSIBLE FOR VERIFYING THE LOCATION OF ALL UTILITIES.

LEGEND
INDICATES PROPOSED SOIL REMEDIATION [Hatched Box]
INDICATES TOPSOIL EXCAVATION [Solid Grey Box]

DATE: _____ BY: _____

PROJECT: _____

DATE: _____ BY: _____

PROJECT: _____

DATE: _____ BY: _____

PROJECT: _____

DATE: _____ BY: _____

PROJECT: _____

COMPANY NAME: HDR, INC.
PROJECT CONTACT: DAVID WONG, P.E.
CLIENT: DUPAGE COUNTY DIVISION OF TRANSPORTATION
DATE PLOTTED: 11/14/2014 10:15:50 AM
FILE NAME: 01200994_SHT_XSECTION_02.DGN
PLOT DRIVER: PLOTDRIVER.PEN TABLE: 01200994_PEN_TABLE.tbl

	PRE-STAGE	STAGE 1	STAGE 2	STAGE 3	STAGE 4	POST-STAGE	
EARTH EXC.	0.0	22.7	0.0	39.2	0.0	0.0	SO FT
EMBANKMENT	0.0	30.6	0.0	4.4	0.0	0.0	SO FT
UNSUITABLE	0.0	0.0	0.0	0.0	0.0	0.0	SO FT
AGG SUBGRADE IMPROVE	0.0	0.0	0.0	0.0	0.0	0.0	SO FT
TOPSOIL EXCAVATION	58.8	0.0	0.0	0.0	0.0	0.0	SO FT
TOPSOIL PLACEMENT	0.0	20.8	0.0	14.4	0.0	0.0	SO FT



	PRE-STAGE	STAGE 1	STAGE 2	STAGE 3	STAGE 4	POST-STAGE	
EARTH EXC.	0.0	16.2	0.0	33.7	0.0	0.0	SO FT
EMBANKMENT	0.0	35.3	0.0	4.0	0.0	0.0	SO FT
UNSUITABLE	0.0	0.0	0.0	0.0	0.0	0.0	SO FT
AGG SUBGRADE IMPROVE	0.0	0.0	0.0	0.0	0.0	0.0	SO FT
TOPSOIL EXCAVATION	67.8	0.0	0.0	0.0	0.0	0.0	SO FT
TOPSOIL PLACEMENT	0.0	26.5	0.0	13.7	0.0	0.0	SO FT

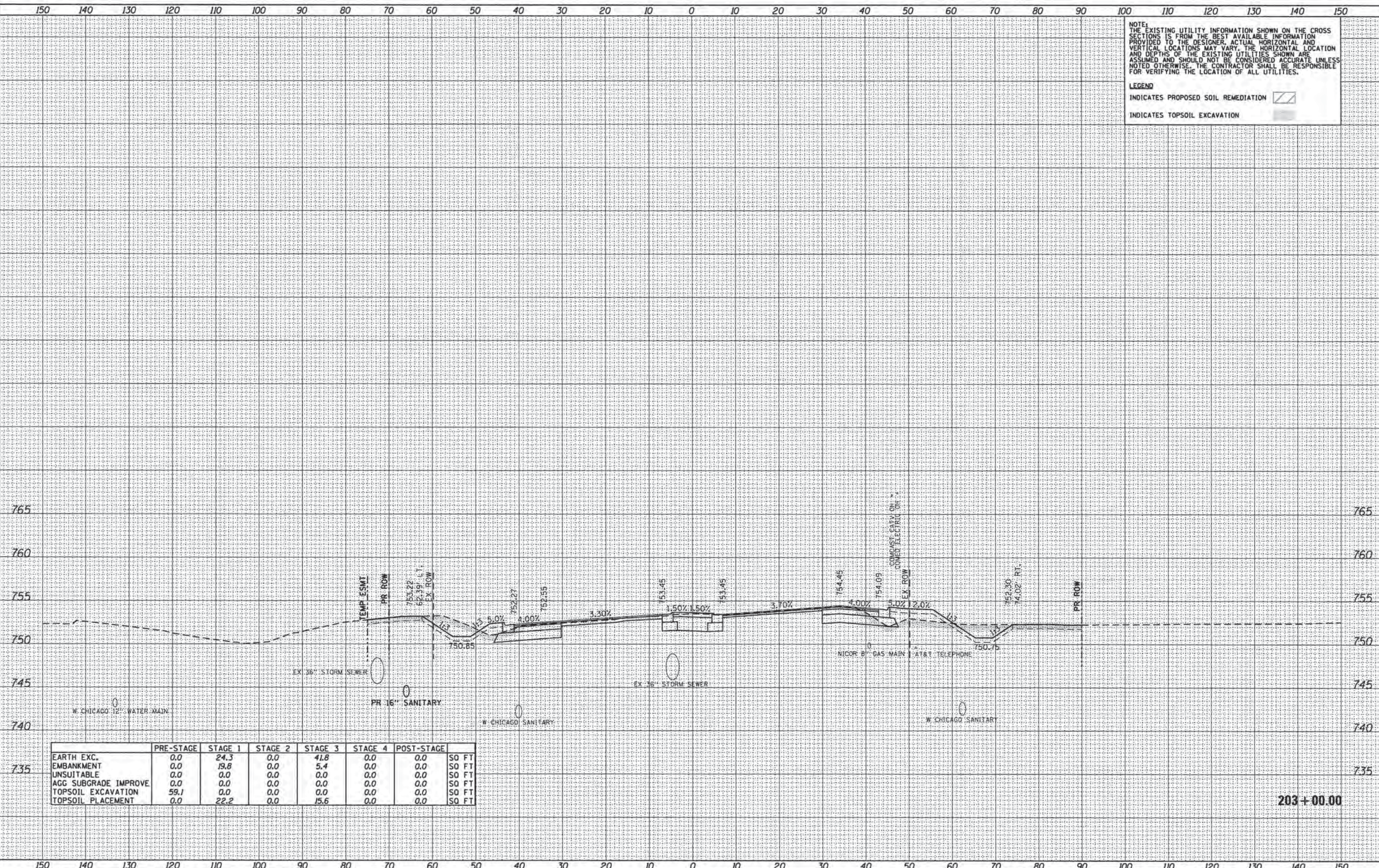
PLAN	SUBMITTED	BY	DATE
	PLOTTED		
	CHECKED		
	REVISIONS		
	NO. OF MAY CHECKED		
	CADD FILE NAME		
NOTE BOOK			
NO.			

PROFILE	SUBMITTED	BY	DATE
	PLOTTED		
	CHECKED		
	REVISIONS		
	NO. OF MAY CHECKED		
	CADD FILE NAME		
NOTE BOOK			
NO.			

COMPANY NAME: HDR, INC.
 PROJECT CONTACT: DAVID WONG, P.E.
 PROJECT: DIVISION OF TRANSPORTATION
 FILE NAME: D:\2009\11-00210-04-CH\11-00210-04-CH.DWG
 PLOT DRIVER: PLOTDRIVER
 PEN TABLE: D:\2009\11-00210-04-CH\11-00210-04-CH.PEN

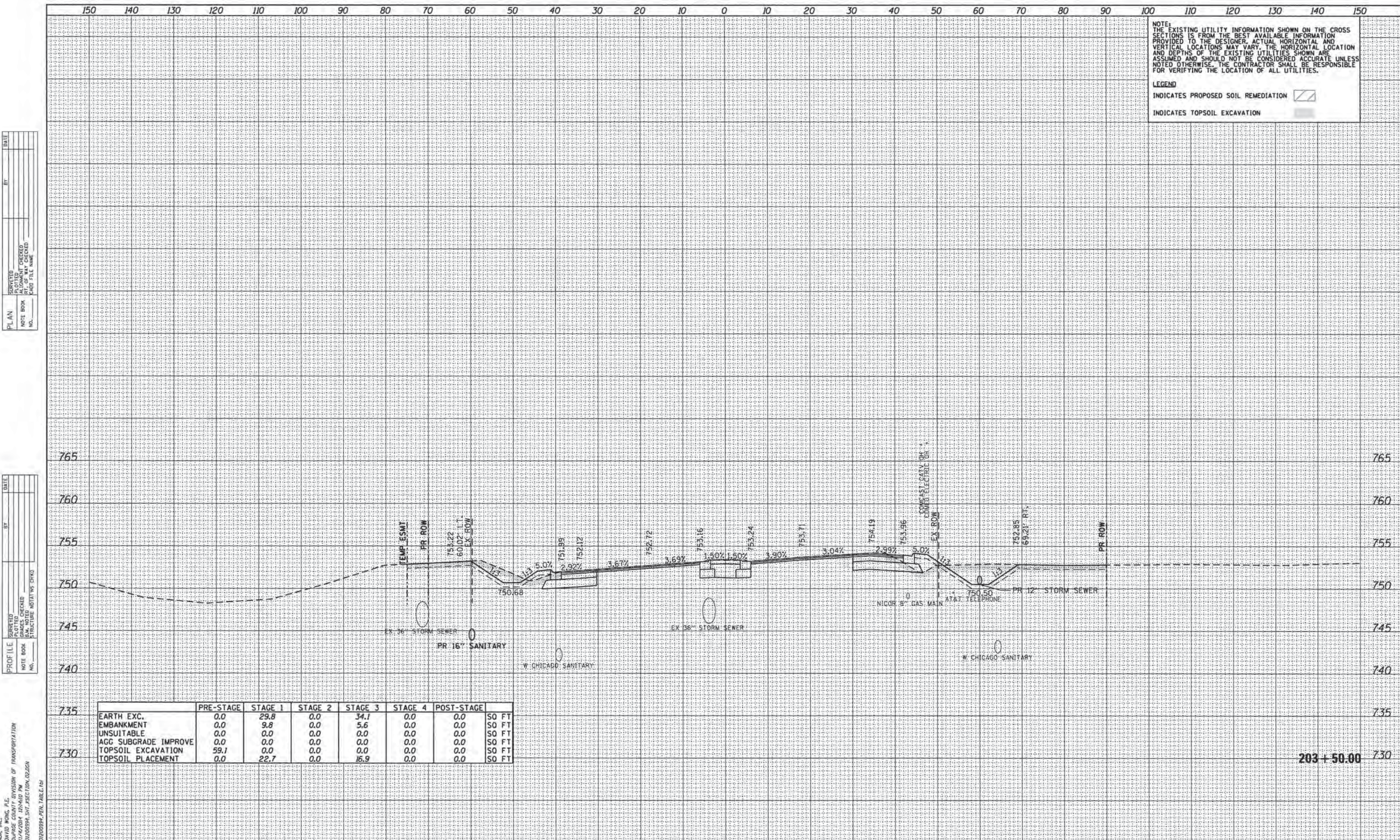
NOTE:
 THE EXISTING UTILITY INFORMATION SHOWN ON THE CROSS SECTIONS IS FROM THE BEST AVAILABLE INFORMATION PROVIDED TO THE DESIGNER. ACTUAL HORIZONTAL AND VERTICAL LOCATIONS MAY VARY. THE HORIZONTAL LOCATION AND DEPTHS OF THE EXISTING UTILITIES SHOWN ARE ASSUMED AND SHOULD NOT BE CONSIDERED ACCURATE UNLESS NOTED OTHERWISE. THE CONTRACTOR SHALL BE RESPONSIBLE FOR VERIFYING THE LOCATION OF ALL UTILITIES.

LEGEND
 INDICATES PROPOSED SOIL REMEDIATION 
 INDICATES TOPSOIL EXCAVATION 



	PRE-STAGE	STAGE 1	STAGE 2	STAGE 3	STAGE 4	POST-STAGE	
EARTH EXC.	0.0	24.3	0.0	41.8	0.0	0.0	SO FT
EMBANKMENT	0.0	19.8	0.0	5.4	0.0	0.0	SO FT
UNSUITABLE	0.0	0.0	0.0	0.0	0.0	0.0	SO FT
AGG SUBGRADE IMPROVE	0.0	0.0	0.0	0.0	0.0	0.0	SO FT
TOPSOIL EXCAVATION	59.1	0.0	0.0	0.0	0.0	0.0	SO FT
TOPSOIL PLACEMENT	0.0	22.2	0.0	15.6	0.0	0.0	SO FT

203 + 00.00



NOTE:
THE EXISTING UTILITY INFORMATION SHOWN ON THE CROSS SECTIONS IS FROM THE BEST AVAILABLE INFORMATION PROVIDED TO THE DESIGNER. ACTUAL HORIZONTAL AND VERTICAL LOCATIONS MAY VARY. THE HORIZONTAL LOCATION AND DEPTHS OF THE EXISTING UTILITIES SHOWN ARE ASSUMED AND SHOULD NOT BE CONSIDERED ACCURATE UNLESS NOTED OTHERWISE. THE CONTRACTOR SHALL BE RESPONSIBLE FOR VERIFYING THE LOCATION OF ALL UTILITIES.

LEGEND
 INDICATES PROPOSED SOIL REMEDIATION [Symbol]
 INDICATES TOPSOIL EXCAVATION [Symbol]

PLAN	NO.	NO.
SURVEYED	BY	DATE
ALIGNED	BY	DATE
CHECKED	BY	DATE
REVISED	BY	DATE
DATE	BY	DATE

PROFILE	NO.	NO.
SURVEYED	BY	DATE
GRADES CHECKED	BY	DATE
STRUCTURE NOTATIONS CHECKED	BY	DATE
DATE	BY	DATE

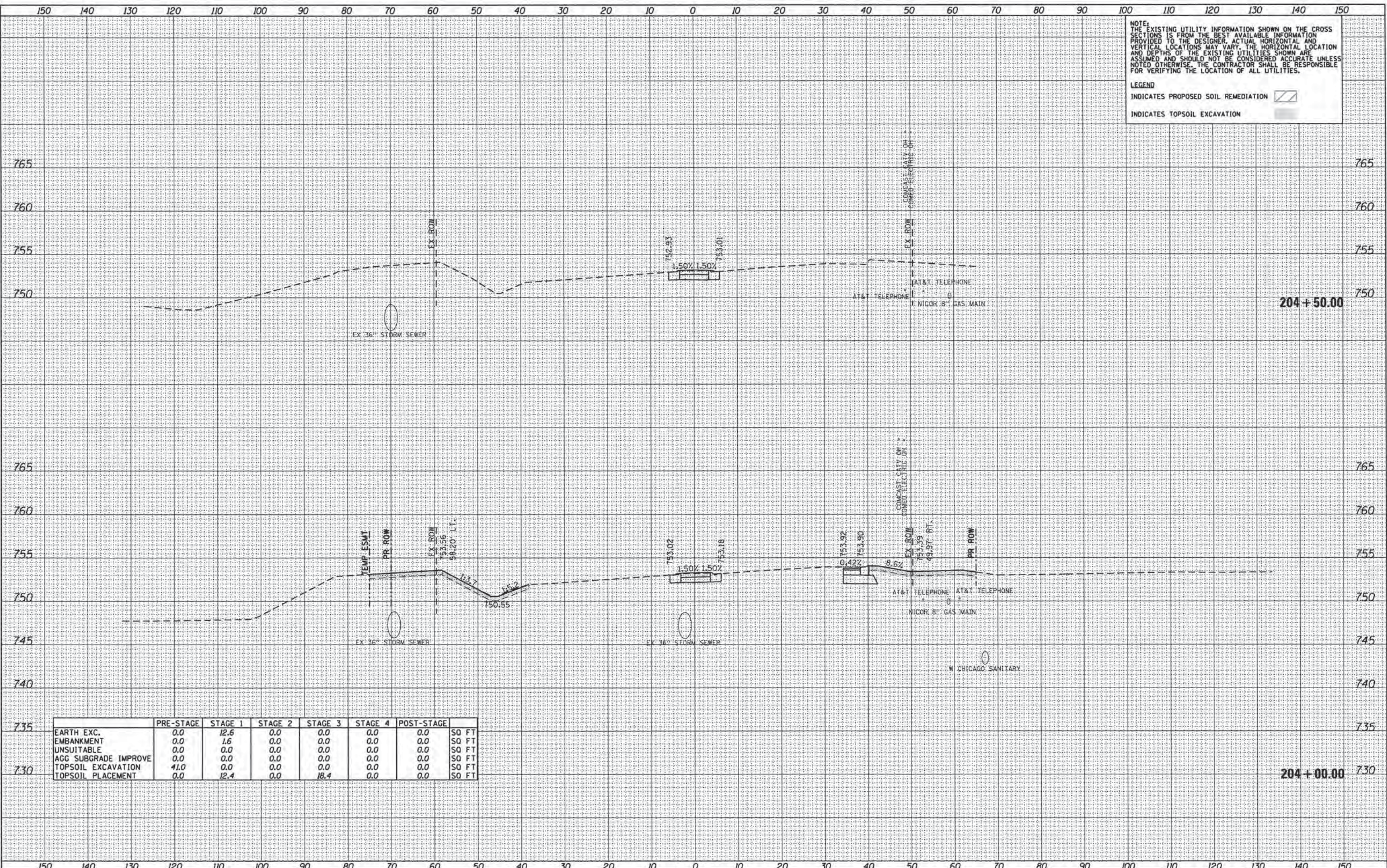
	PRE-STAGE	STAGE 1	STAGE 2	STAGE 3	STAGE 4	POST-STAGE	
735	0.0	29.8	0.0	34.1	0.0	0.0	SO FT
	0.0	9.8	0.0	5.6	0.0	0.0	SO FT
	0.0	0.0	0.0	0.0	0.0	0.0	SO FT
	0.0	0.0	0.0	0.0	0.0	0.0	SO FT
730	59.1	0.0	0.0	0.0	0.0	0.0	SO FT
	0.0	22.7	0.0	16.9	0.0	0.0	SO FT

MR. INC.
 PROJECT CONTACT: DAVID WONG, P.E.
 CLIENT: DUNAGE COUNTY DIVISION OF TRANSPORTATION
 DATE PLOTTED: 11/14/2014 10:40 AM
 FILE NAME: D:\2009\94_SHT_SECTION_02.DGN
 PLOT DRIVER: HPGL_PLOTTER.PEN
 PEN TABLE: D:\2009\94_PEN_TABLE.tbl

DATE: _____ BY: _____
 PLAN: _____
 SURVEYED: _____
 PLOTTED: _____
 ALIGNED: _____
 CHECKED: _____
 NOTE BOOK: _____
 NO.: _____

DATE: _____ BY: _____
 PROFILE: _____
 SURVEYED: _____
 PLOTTED: _____
 GRADES CHECKED: _____
 STRUCTURE: _____
 NOTE BOOK: _____
 NO.: _____

COMPANY NAME: HDR, INC.
 PROJECT CONTACT: DAVID WONG, P.E.
 CLIENT: DAUPAGE COUNTY DIVISION OF TRANSPORTATION
 DATE PLOTTED: 11/4/2014 10:40:20 AM
 FILE NAME: D:\200994_SHT_SECTION_02.DGN
 PLOT DRIVER: D:\200994_PDR_TABLE.tbl



NOTE:
 THE EXISTING UTILITY INFORMATION SHOWN ON THE CROSS SECTIONS IS FROM THE BEST AVAILABLE INFORMATION PROVIDED TO THE DESIGNER. ACTUAL HORIZONTAL AND VERTICAL LOCATIONS MAY VARY. THE HORIZONTAL LOCATION AND DEPTHS OF THE EXISTING UTILITIES SHOWN ARE ASSUMED AND SHOULD NOT BE CONSIDERED ACCURATE UNLESS NOTED OTHERWISE. THE CONTRACTOR SHALL BE RESPONSIBLE FOR VERIFYING THE LOCATION OF ALL UTILITIES.

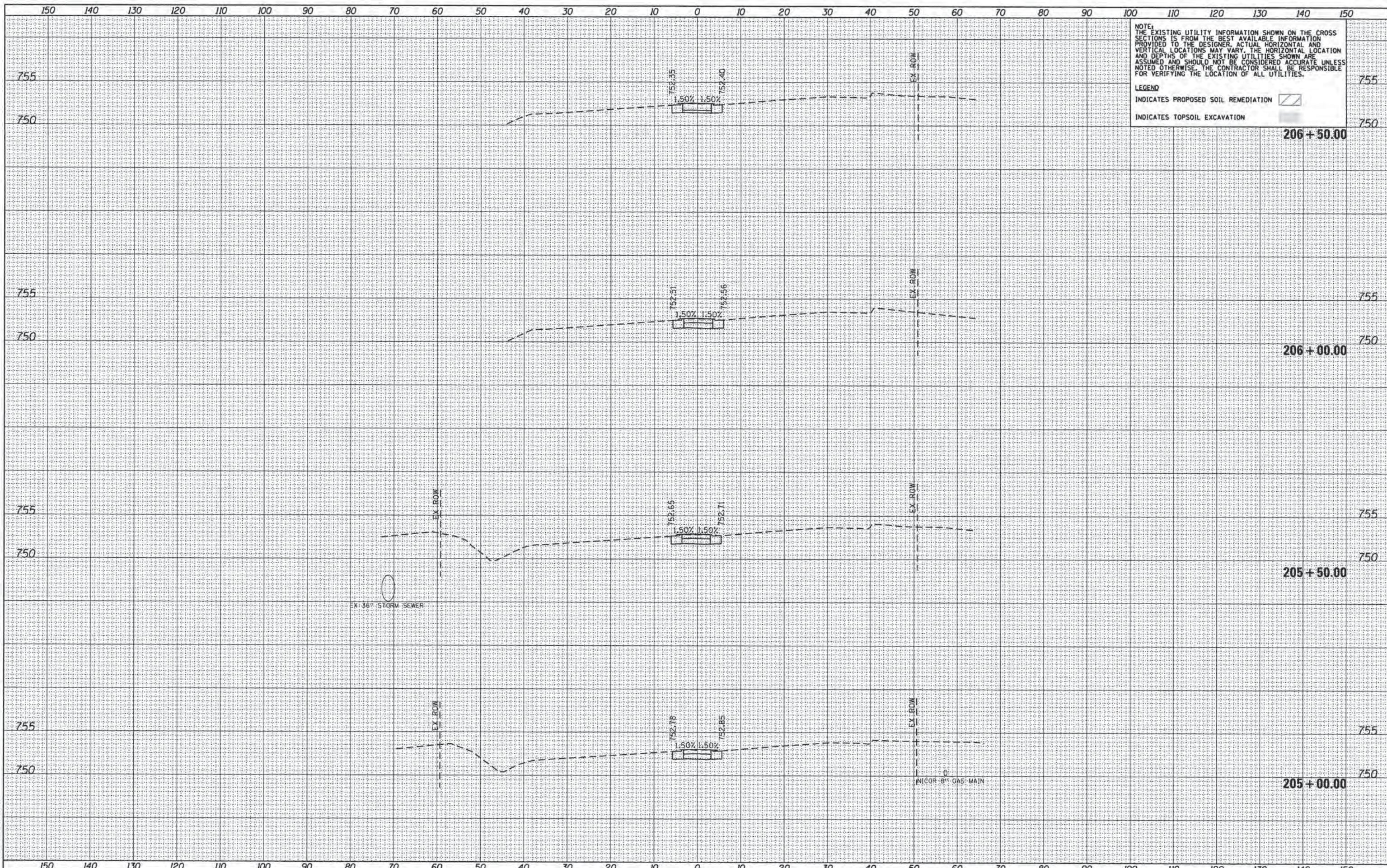
LEGEND
 INDICATES PROPOSED SOIL REMEDIATION [hatched box]
 INDICATES TOPSOIL EXCAVATION [shaded box]

	PRE-STAGE	STAGE 1	STAGE 2	STAGE 3	STAGE 4	POST-STAGE	
EARTH EXC.	0.0	12.6	0.0	0.0	0.0	0.0	SO FT
EMBANKMENT	0.0	1.6	0.0	0.0	0.0	0.0	SO FT
UNSUITABLE	0.0	0.0	0.0	0.0	0.0	0.0	SO FT
AGG SUBGRADE IMPROVE	0.0	0.0	0.0	0.0	0.0	0.0	SO FT
TOPSOIL EXCAVATION	41.0	0.0	0.0	0.0	0.0	0.0	SO FT
TOPSOIL PLACEMENT	0.0	12.4	0.0	18.4	0.0	0.0	SO FT



SURVEYED _____ DATE _____
 ALIGNED _____
 CHECKED _____
 NO. OF WAY CHECKED _____
 CADD FILE NAME _____
 PLAIN _____
 NOTE BOOK _____
 NO. _____

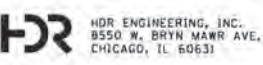
SURVEYED _____ DATE _____
 CHANGES CHECKED _____
 I.G.M. NOTED _____
 STRUCTURE NOTATIONS OK/NO
 PROFILE _____
 NOTE BOOK _____
 NO. _____

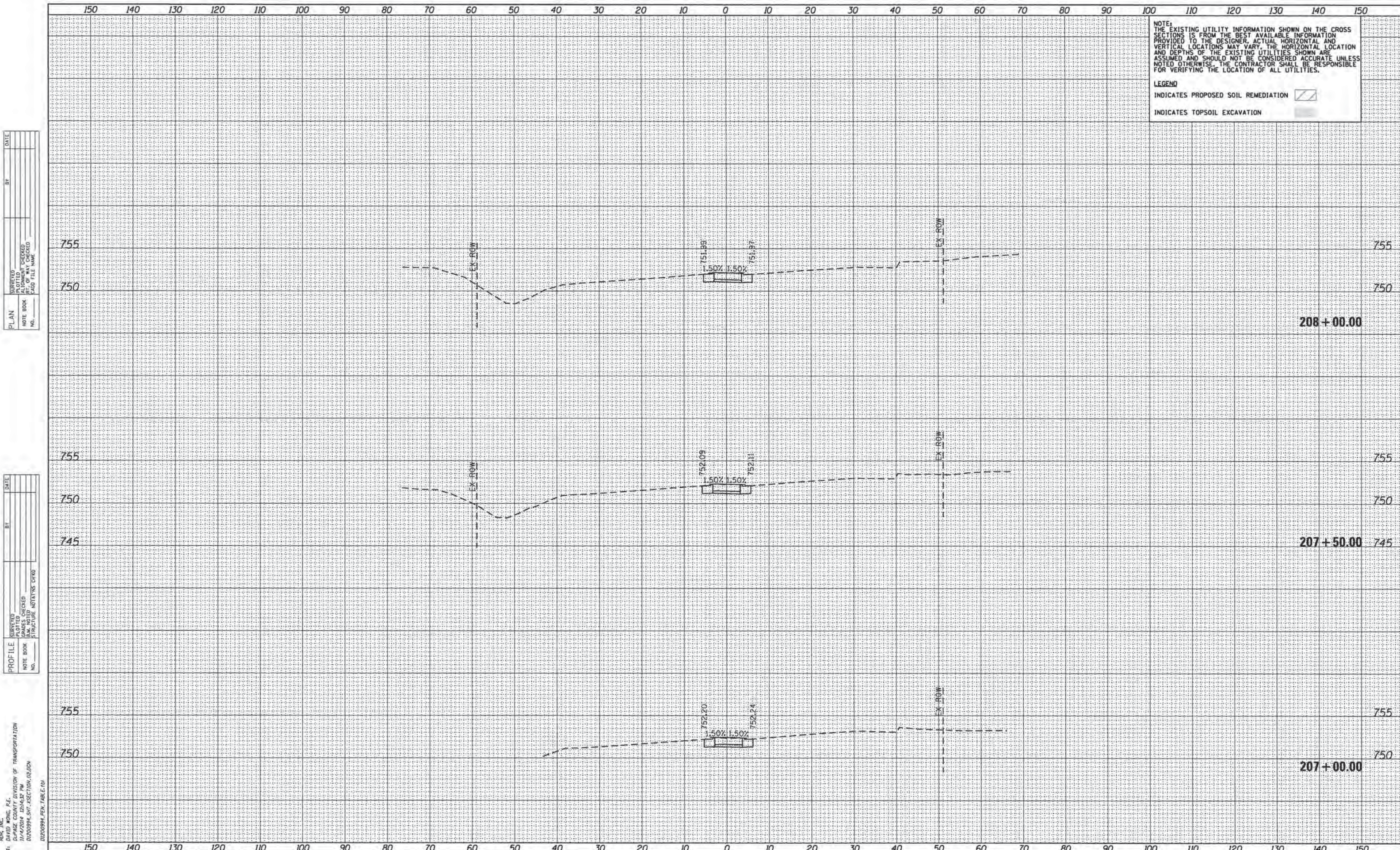
COMPANY NAME: HDR, INC.
 PROJECT CONTACT: DAVID WONG, P.E.
 PROJECT: DUPAGE COUNTY DIVISION OF TRANSPORTATION
 CLIENT: 11/17/2014 12:16:20 PM
 FILE NAME: 01200994_SHT_SECTION_02.DGN
 PLOT DRIVER: PEN TABLE
 PLOT DATE: 11/17/2014



NOTE:
 THE EXISTING UTILITY INFORMATION SHOWN ON THE CROSS SECTIONS IS FROM THE BEST AVAILABLE INFORMATION PROVIDED TO THE DESIGNER. ACTUAL HORIZONTAL AND VERTICAL LOCATIONS MAY VARY. THE HORIZONTAL LOCATION AND DEPTHS OF THE EXISTING UTILITIES SHOWN ARE ASSUMED AND SHOULD NOT BE CONSIDERED ACCURATE UNLESS NOTED OTHERWISE. THE CONTRACTOR SHALL BE RESPONSIBLE FOR VERIFYING THE LOCATION OF ALL UTILITIES.

LEGEND
 INDICATES PROPOSED SOIL REMEDIATION 
 INDICATES TOPSOIL EXCAVATION 

	USER NAME = bzeaman FILE NAME = 01200994_SHT_SECTION_02.DGN PLOT SCALE = 1/8"=1'-0" PLOT DATE = 11/17/2014	DESIGNED - BJZ DRAWN - BJZ CHECKED - DWW DATE - 08-18-14	REVISED - REVISED - REVISED - REVISED -	STATE OF ILLINOIS DEPARTMENT OF TRANSPORTATION	CROSS SECTIONS IL ROUTE 38	F.A.P. R.T.E. = 347 SECTION = 11-00210-04-CH COUNTY = DUPAGE TOTAL SHEETS = 304 SHEET NO. = 301 CONTRACT NO. = 63849	SCALE: H=1"=10' V=1"=5' SHEET NO. 41 OF 44 SHEETS STA. 205+00.00 TO STA. 206+50.00 FED. ROAD DIST. NO. 1 ILLINOIS FED. AID PROJECT
---	---	---	--	---	-------------------------------	---	---



NOTE:
 THE EXISTING UTILITY INFORMATION SHOWN ON THE CROSS SECTIONS IS FROM THE BEST AVAILABLE INFORMATION PROVIDED TO THE DESIGNER. ACTUAL HORIZONTAL AND VERTICAL LOCATIONS MAY VARY. THE HORIZONTAL LOCATION AND DEPTHS OF THE EXISTING UTILITIES SHOWN ARE ASSUMED AND SHOULD NOT BE CONSIDERED ACCURATE UNLESS NOTED OTHERWISE. THE CONTRACTOR SHALL BE RESPONSIBLE FOR VERIFYING THE LOCATION OF ALL UTILITIES.

LEGEND
 INDICATES PROPOSED SOIL REMEDIATION [Hatched Box]
 INDICATES TOPSOIL EXCAVATION [Solid Grey Box]

DATE: _____ BY: _____
 CHECKED: _____
 DATE: _____ BY: _____
 CHECKED: _____
 DATE: _____ BY: _____
 CHECKED: _____

DATE: _____ BY: _____
 CHECKED: _____
 DATE: _____ BY: _____
 CHECKED: _____
 DATE: _____ BY: _____
 CHECKED: _____

DATE: _____ BY: _____
 CHECKED: _____
 DATE: _____ BY: _____
 CHECKED: _____
 DATE: _____ BY: _____
 CHECKED: _____

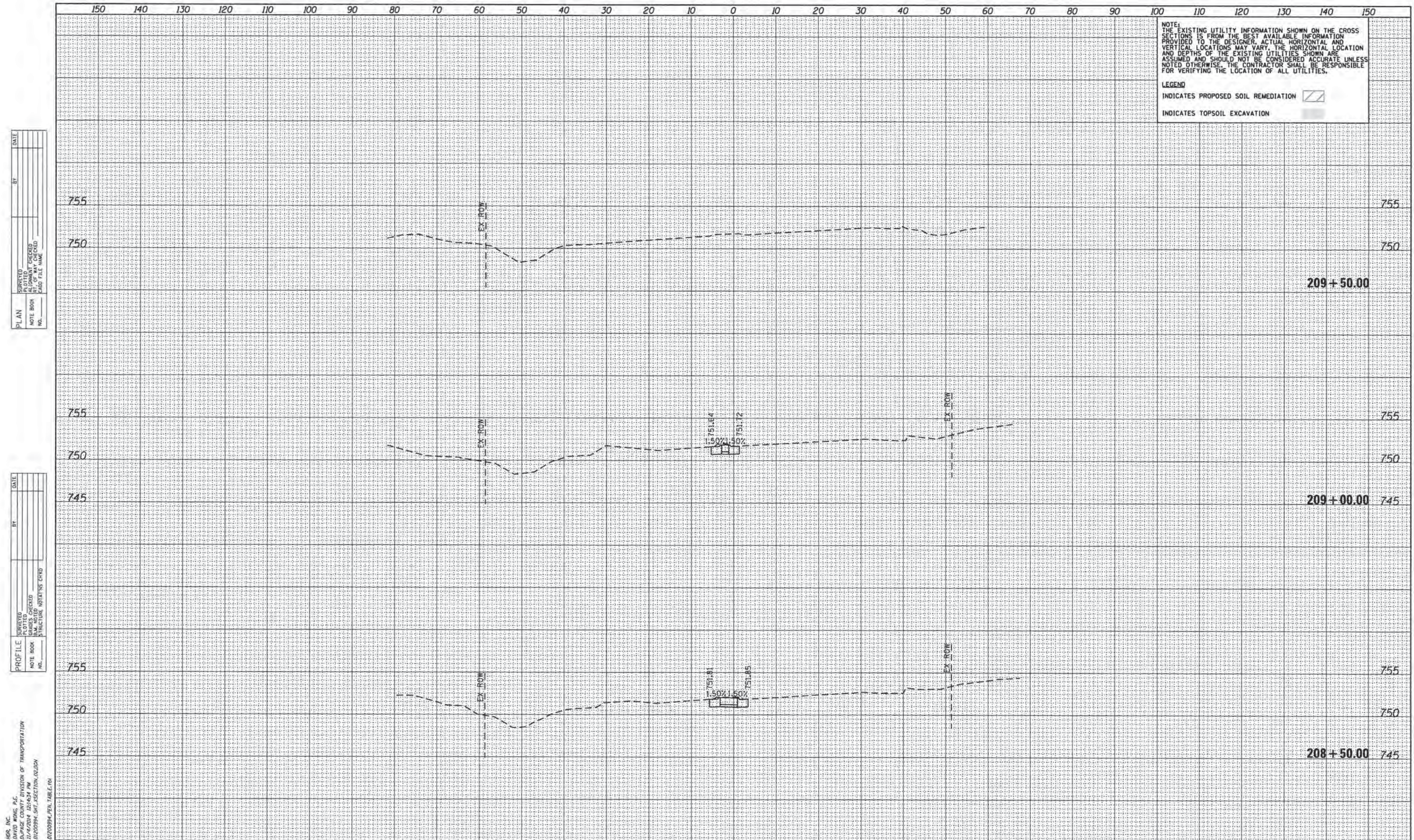
HR
 HDR ENGINEERING, INC.
 8550 N. BRYN MAWR AVE.
 CHICAGO, IL 60631

USER NAME = bzeaman	DESIGNED - BJJ	REVISED -
FILE NAME = D1200994_SHT.XSECTION.02.DGN	DRAWN - BJJ	REVISED -
PLOT SCALE = 10.0000' / in.	CHECKED - DWW	REVISED -
PLOT DATE = 11/4/2014	DATE - 08-18-14	REVISED -



STATE OF ILLINOIS
 DEPARTMENT OF TRANSPORTATION

CROSS SECTIONS
 IL ROUTE 38
 SCALE: H=1"=10' V=1"=5' SHEET NO. 42 OF 44 SHEETS STA. 207+00.00 TO STA. 208+00.00

F.A.P. RTE.	SECTION	COUNTY	TOTAL SHEETS	SHEET NO.
347	11-00210-04-CH	DUPAGE	304	302
CONTRACT NO. 63849				
FED. ROAD DIST. NO. 1 ILLINOIS FED. AID PROJECT				



NOTE:
THE EXISTING UTILITY INFORMATION SHOWN ON THE CROSS SECTIONS IS FROM THE BEST AVAILABLE INFORMATION PROVIDED TO THE DESIGNER. ACTUAL HORIZONTAL AND VERTICAL LOCATIONS MAY VARY. THE HORIZONTAL LOCATION AND DEPTHS OF THE EXISTING UTILITIES SHOWN ARE ASSUMED AND SHOULD NOT BE CONSIDERED ACCURATE UNLESS NOTED OTHERWISE. THE CONTRACTOR SHALL BE RESPONSIBLE FOR VERIFYING THE LOCATION OF ALL UTILITIES.

LEGEND
 INDICATES PROPOSED SOIL REMEDIATION 
 INDICATES TOPSOIL EXCAVATION 

PLAN
 SURVEYED _____
 PLOTTED _____
 CHECKED _____
 BY _____ DATE _____
 NOTE BOOK NO. _____
 CAD FILE NAME _____

PROFILE
 SURVEYED _____
 PLOTTED _____
 CHECKED _____
 BY _____ DATE _____
 NOTE BOOK NO. _____
 STRUCTURE NOTATIONS CHFD

HR ENGINEERING, INC.
 8550 W. BRYN MAWR AVE.
 CHICAGO, IL 60631
 PROJECT CONTACT: DAVID WANG, P.E.
 CLIENT: DUPAGE COUNTY DIVISION OF TRANSPORTATION
 DATE PLOTTED: 11/4/2014 2:14:24 PM
 FILE NAME: D:\20094_SHT_SECTION_02.DGN
 PLOT DRIVER: PEN TABLE: D:\20094_PEN_TABLE.D

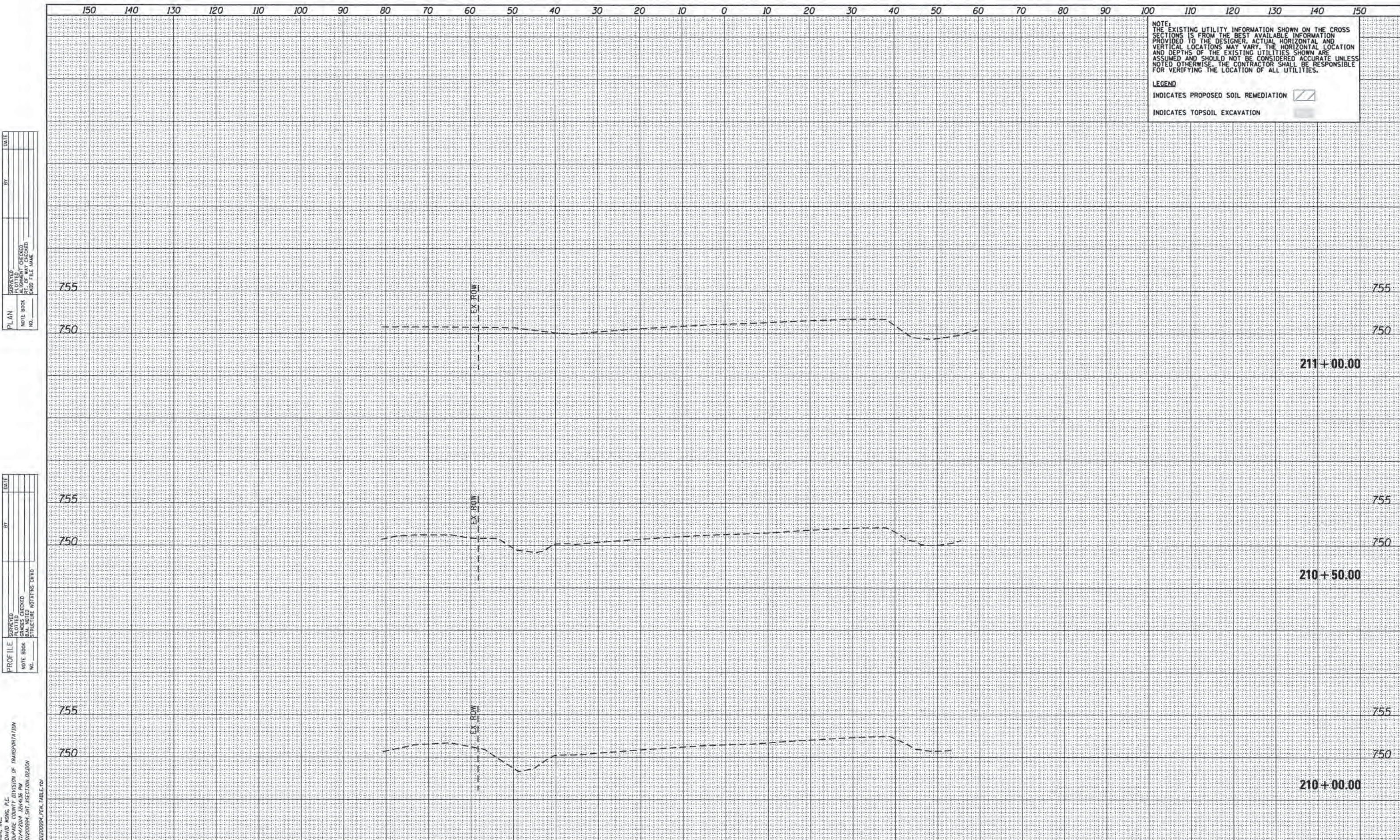
USER NAME = bzeeman	DESIGNED - BJZ	REVISED -
FILE NAME = D:\20094_SHT_SECTION_02.DGN	DRAWN - BJZ	REVISED -
PLOT SCALE = 10.0000' / 1"	CHECKED - DWV	REVISED -
PLOT DATE = 11/4/2014	DATE - 08-18-14	REVISED -

STATE OF ILLINOIS
 DEPARTMENT OF TRANSPORTATION



CROSS SECTIONS
 IL ROUTE 38

SCALE: H1"=10' V1"=5' SHEET NO. 43 OF 44 SHEETS STA. 208+50.00 TO STA. 209+50.00

F.A.P. RTE. 347	SECTION 11-00210-04-CH	COUNTY DUPAGE	TOTAL SHEETS 304	SHEET NO. 303
CONTRACT NO. 63849				
FED. ROAD DIST. NO. 1 ILLINOIS FED. AID PROJECT				




NOTE:
 THE EXISTING UTILITY INFORMATION SHOWN ON THE CROSS SECTIONS IS FROM THE BEST AVAILABLE INFORMATION PROVIDED TO THE DESIGNER. ACTUAL HORIZONTAL AND VERTICAL LOCATIONS MAY VARY. THE HORIZONTAL LOCATION AND DEPTHS OF THE EXISTING UTILITIES SHOWN ARE ASSUMED AND SHOULD NOT BE CONSIDERED ACCURATE UNLESS NOTED OTHERWISE. THE CONTRACTOR SHALL BE RESPONSIBLE FOR VERIFYING THE LOCATION OF ALL UTILITIES.

LEGEND
 INDICATES PROPOSED SOIL REMEDIATION 
 INDICATES TOPSOIL EXCAVATION 

DATE: _____
 BY: _____
 SURVEYED _____
 ALIGNED _____
 CHECKED _____
 FT. OF WAY CHECKED _____
 PLOTTED FILE NAME _____
 PL AN _____
 NOTE BOOK _____
 NO. _____

DATE: _____
 BY: _____
 SURVEYED _____
 GRADES CHECKED _____
 E.M. NOTED _____
 STRUCTURE NOTATION DRAWN _____
 PROFILE _____
 NOTE BOOK _____
 NO. _____

COMPANY NAME: HDR, INC.
 PROJECT CONTACT: DAVID WONG, P.E.
 CLIENT: DUPAGE COUNTY DIVISION OF TRANSPORTATION
 DATE PLOTTED: 11/14/2014 10:46:36 AM
 FILE NAME: D1200994_SHT_SECTION_02.DGN
 PLOT DRIVER: _____
 PLOT TABLE: _____

 HDR ENGINEERING, INC. 8550 W. BRYN MAWR AVE. CHICAGO, IL 60631	USER NAME = bzeeman	DESIGNED - BJZ	REVISED -	STATE OF ILLINOIS DEPARTMENT OF TRANSPORTATION	CROSS SECTIONS IL ROUTE 38		F.A.P. RTE. 347	SECTION 11-00210-04-CH	COUNTY DUPAGE	TOTAL SHEETS 304	SHEET NO. 304		
	FILE NAME = D1200994_SHT_SECTION_02.DGN	DRAWN - BJZ	REVISED -		SCALE: H=1"=10' V=1"=5'	SHEET NO. 44 OF 44 SHEETS	STA. 210+00.00 TO STA. 211+00.00	CONTRACT NO. 63849					
	PLOT SCALE = 10.0000' / in.	CHECKED - DWV	REVISED -		FED. ROAD DIST. NO. 1 ILLINOIS FED. AID PROJECT								
	PLOT DATE = 11/14/2014	DATE - 08-18-14	REVISED -										