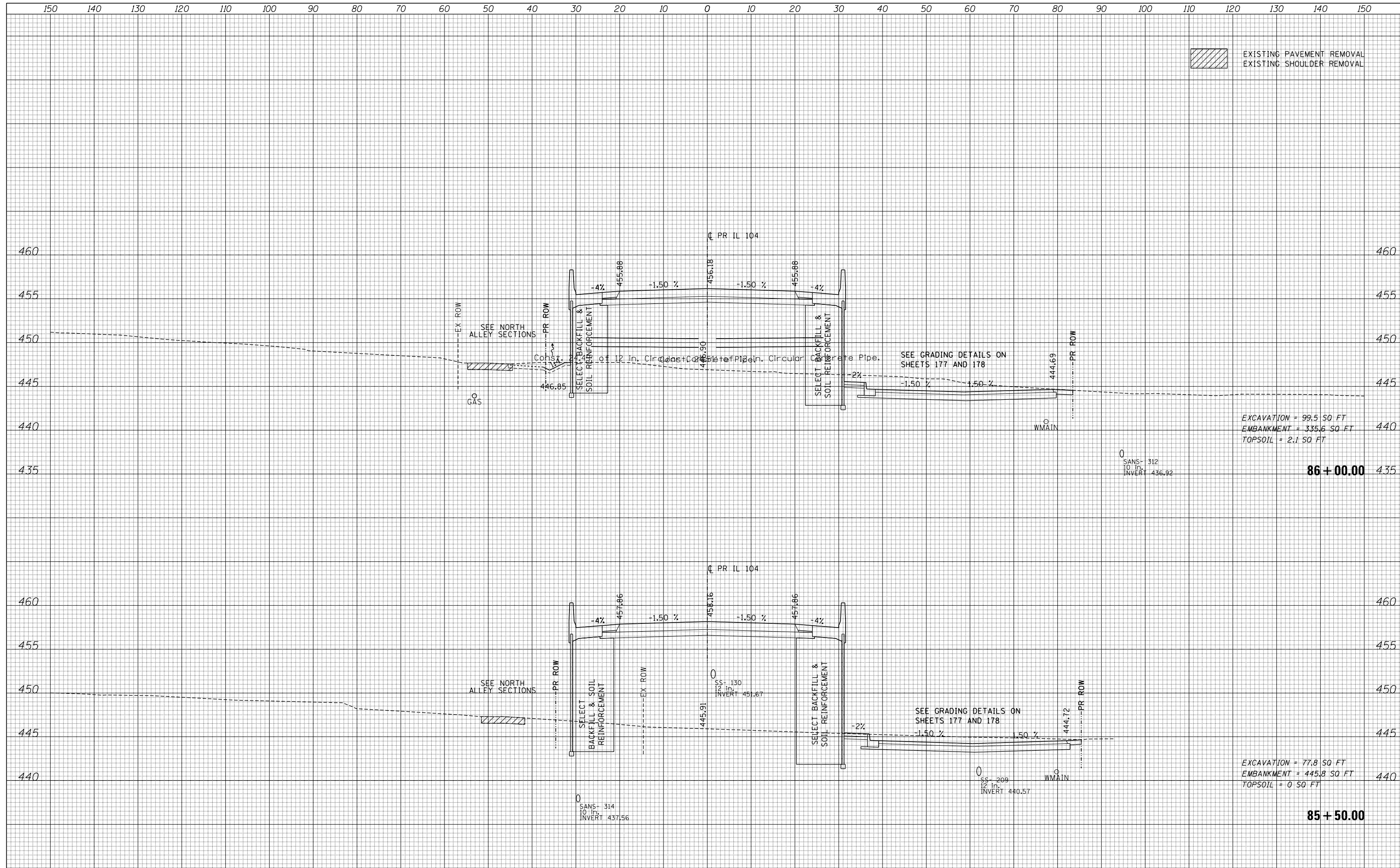


DATE	
BY	
FINAL SURVEY	SURVEYED
NOTE BOOK	PLOTTED
NO.	TEMPLATE
	AREAS CHECKED
	AREAS CHECKED

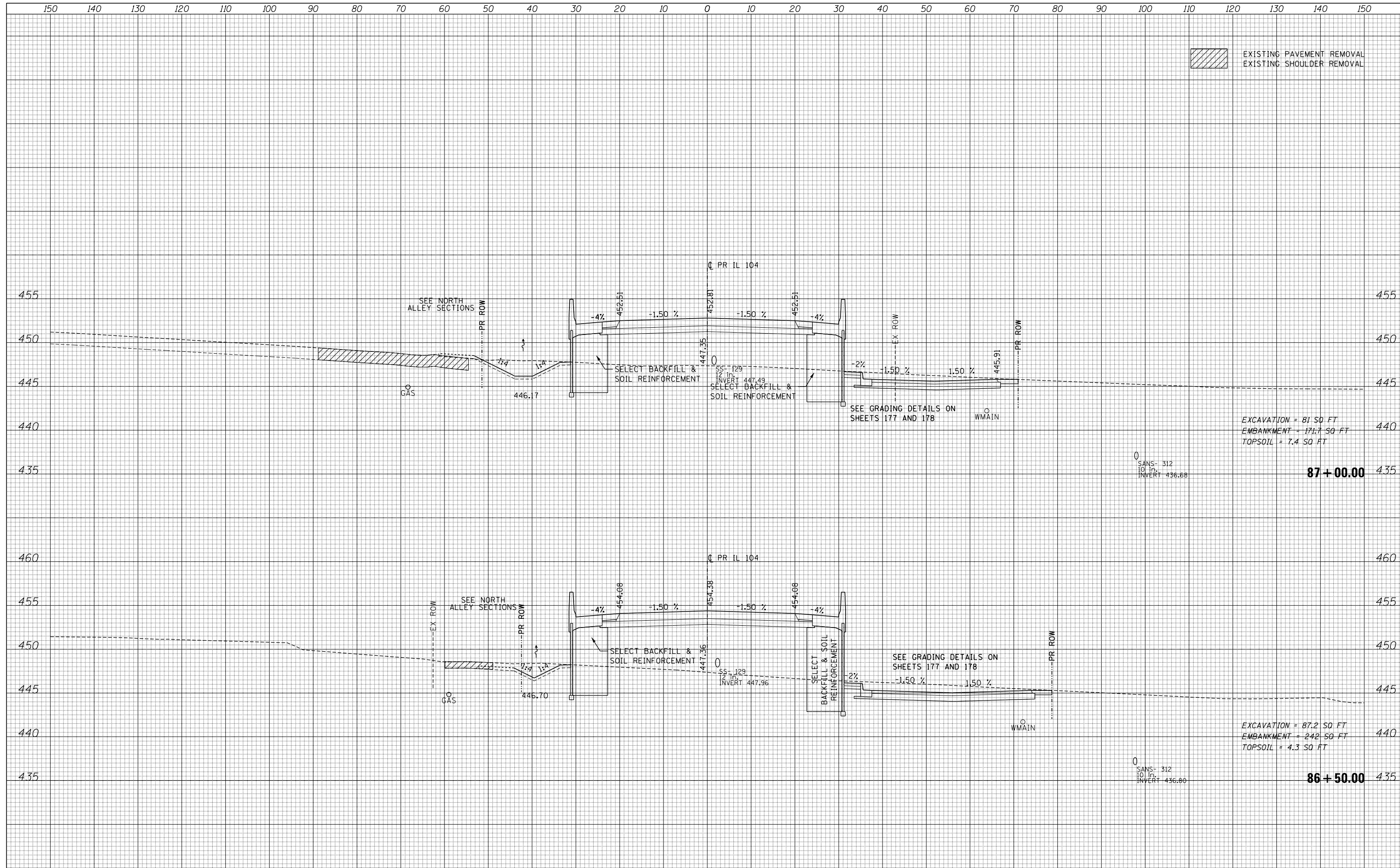
DATE	
BY	
ORIGINAL SURVEY	SURVEYED
NOTE BOOK	PLOTTED
NO.	TEMPLATE
	AREAS CHECKED
	AREAS CHECKED



FILE NAME =	USER NAME = *USER*	DESIGNED - JB	REVISED -	<b>STATE OF ILLINOIS</b> <b>DEPARTMENT OF TRANSPORTATION</b>	<b>IL 104</b>	F.A.P. RTE.	SECTION	COUNTY	TOTAL SHEETS	SHEET NO.
*FILEL*		DRAWN - MN	REVISED -			745	109RS-6, 123RS-3, *	MORGAN/PIKE	782	701
*MODELNAME*		CHECKED - MD	REVISED -			* 123B-2, 124RS-8		CONTRACT NO.	72B58	
		DATE - 8/5/2014	REVISED -			ILLINOIS FED. AID PROJECT				
				SCALE:	SHEET 30 OF 65 SHEETS	STA. 85+50.00 TO STA. 86+00.00				

DATE	
BY	
FINAL SURVEY	SURVEYED
NOTE BOOK	PLOTTED
NO.	TEMPLATE
	AREAS CHECKED
	AREAS CHECKED

DATE	
BY	
ORIGINAL SURVEY	SURVEYED
NOTE BOOK	PLOTTED
NO.	TEMPLATE
	AREAS CHECKED
	AREAS CHECKED



EXISTING PAVEMENT REMOVAL  
EXISTING SHOULDER REMOVAL

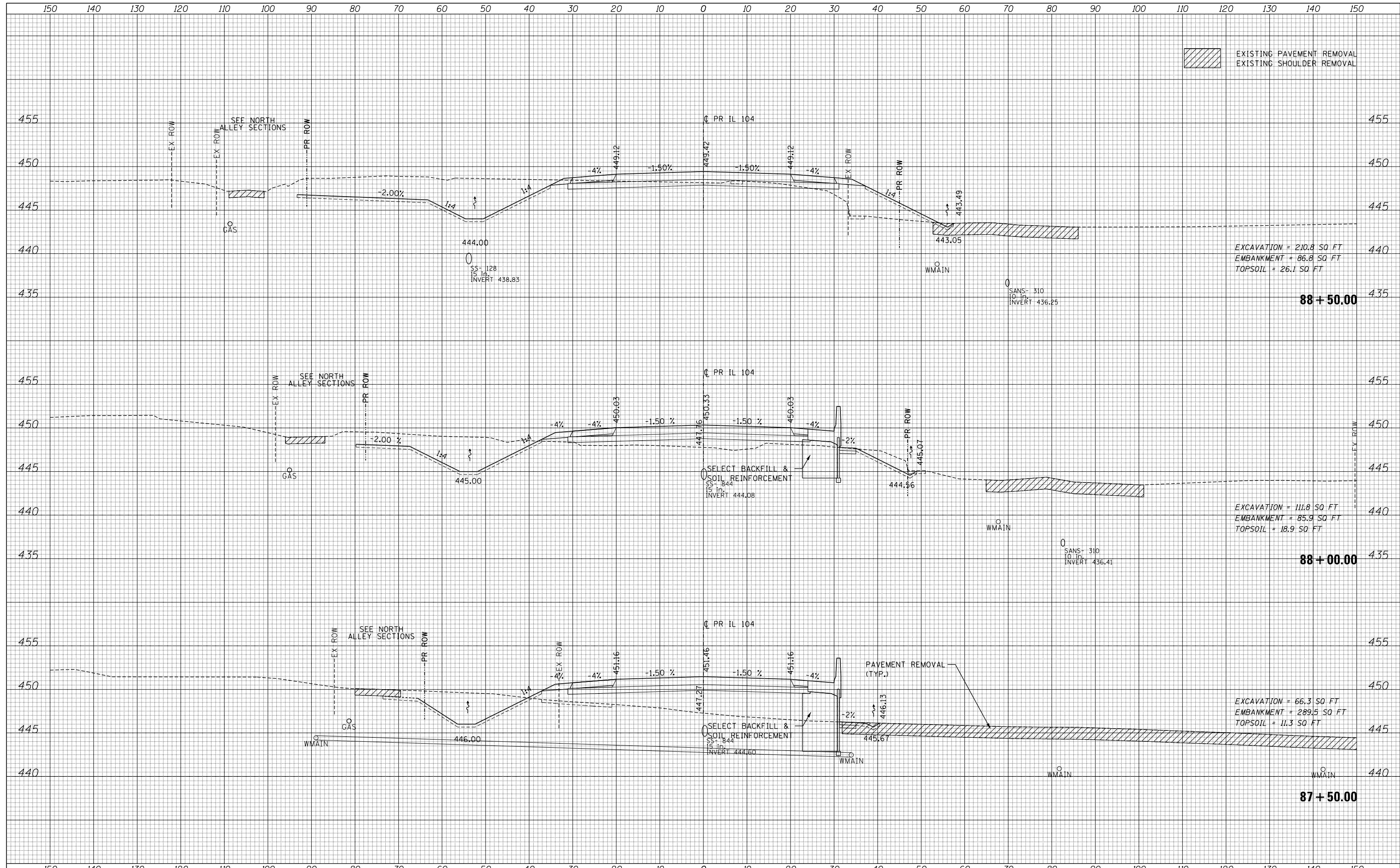
EXCAVATION = 81 SQ FT  
EMBANKMENT = 171.7 SQ FT  
TOPSOIL = 7.4 SQ FT

EXCAVATION = 87.2 SQ FT  
EMBANKMENT = 242 SQ FT  
TOPSOIL = 4.3 SQ FT

FILE NAME =	USER NAME = *USER*	DESIGNED - JB	REVISED -	<b>STATE OF ILLINOIS</b> <b>DEPARTMENT OF TRANSPORTATION</b>	<b>IL 104</b>	F.A.P. RTE.	SECTION	COUNTY	TOTAL SHEETS	SHEET NO.
*FILEL*		DRAWN - MN	REVISED -			745	109RS-6, 123RS-3, *	MORGAN/PIKE	782	702
		CHECKED - MD	REVISED -			* 123B-2, 124RS-8		CONTRACT NO. 72B58		
*MODELNAME*		DATE - 8/5/2014	REVISED -			ILLINOIS FED. AID PROJECT				
SCALE:						SHEET 31 OF 65 SHEETS		STA. 86+50.00 TO STA. 87+00.00		

DATE	
BY	
SURVEYED	
PLOTTED	
TEMPLATE	
AREAS	
CHECKED	
FINAL	
SURVEY	
NOTE	
BOOK	
NO.	

DATE	
BY	
SURVEYED	
PLOTTED	
TEMPLATE	
AREAS	
CHECKED	
ORIGINAL	
SURVEY	
NOTE	
BOOK	
NO.	



EXISTING PAVEMENT REMOVAL  
EXISTING SHOULDER REMOVAL

EXCAVATION = 210.8 SQ FT  
EMBANKMENT = 86.8 SQ FT  
TOPSOIL = 26.1 SQ FT

88 + 50.00

EXCAVATION = 111.8 SQ FT  
EMBANKMENT = 85.9 SQ FT  
TOPSOIL = 18.9 SQ FT

88 + 00.00

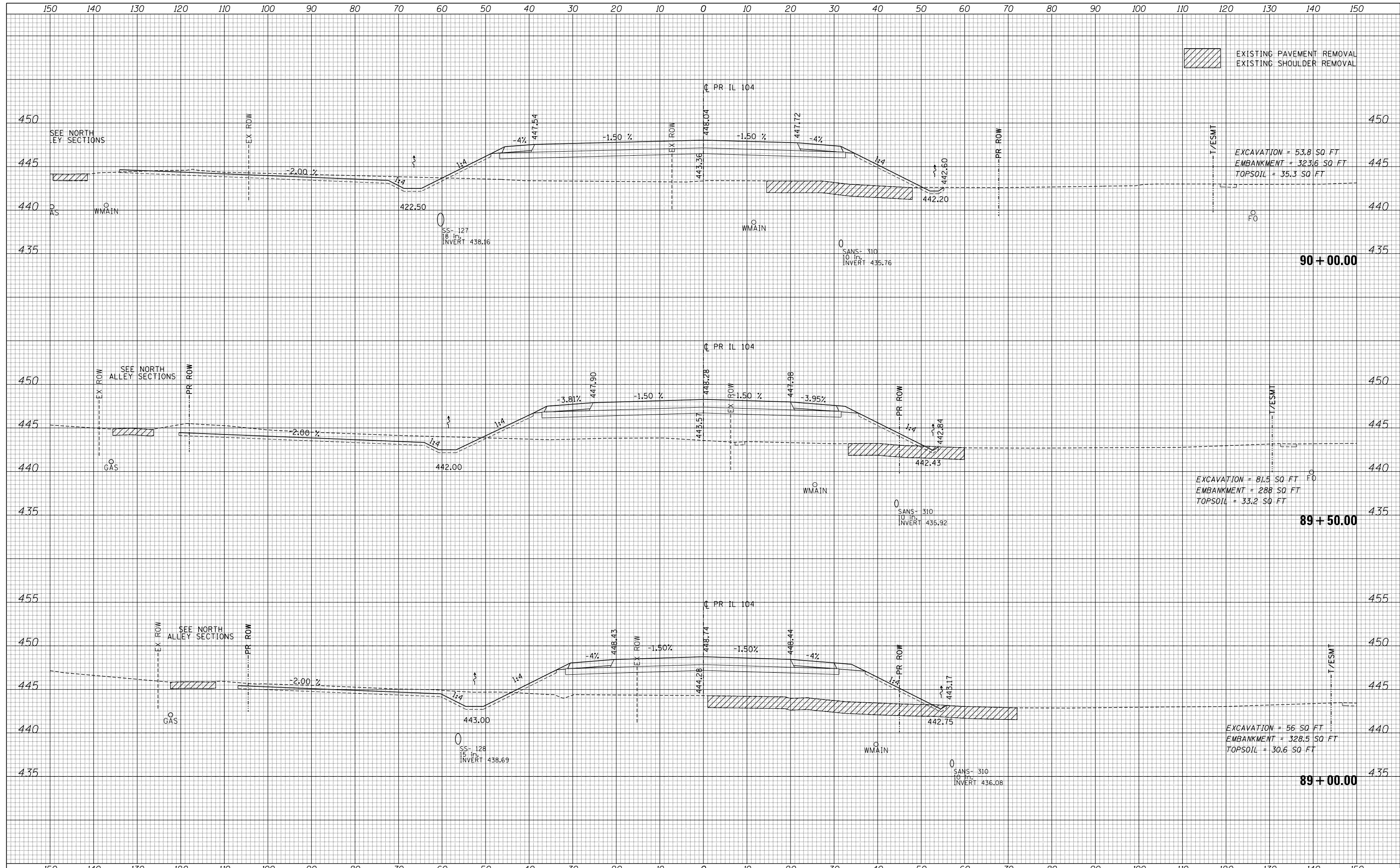
EXCAVATION = 66.3 SQ FT  
EMBANKMENT = 289.5 SQ FT  
TOPSOIL = 11.3 SQ FT

87 + 50.00

FILE NAME =	USER NAME = *USER*	DESIGNED - JB	REVISED -	<b>STATE OF ILLINOIS</b> <b>DEPARTMENT OF TRANSPORTATION</b>	<b>IL 104</b>	F.A.P. RTE.	SECTION	COUNTY	TOTAL SHEETS	SHEET NO.
*FILEL*		DRAWN - MN	REVISED -			745	109RS-6, 123RS-3, *	MORGAN/PIKE	782	703
*MODELNAME*		CHECKED - MD	REVISED -			* 123B-2, 124RS-8		CONTRACT NO.	72B58	
		DATE - 8/5/2014	REVISED -			ILLINOIS FED. AID PROJECT				
SCALE:						SHEET 32 OF 65 SHEETS		STA. 87+50.00 TO STA. 88+50.00		

DATE	
BY	
FINAL SURVEY NO.	
SURVEYED PLOTTED TEMPLATE AREAS CHECKED	
NOTE BOOK AREAS CHECKED	

DATE	
BY	
ORIGINAL SURVEY NO.	
SURVEYED PLOTTED TEMPLATE AREAS CHECKED	
NOTE BOOK AREAS CHECKED	

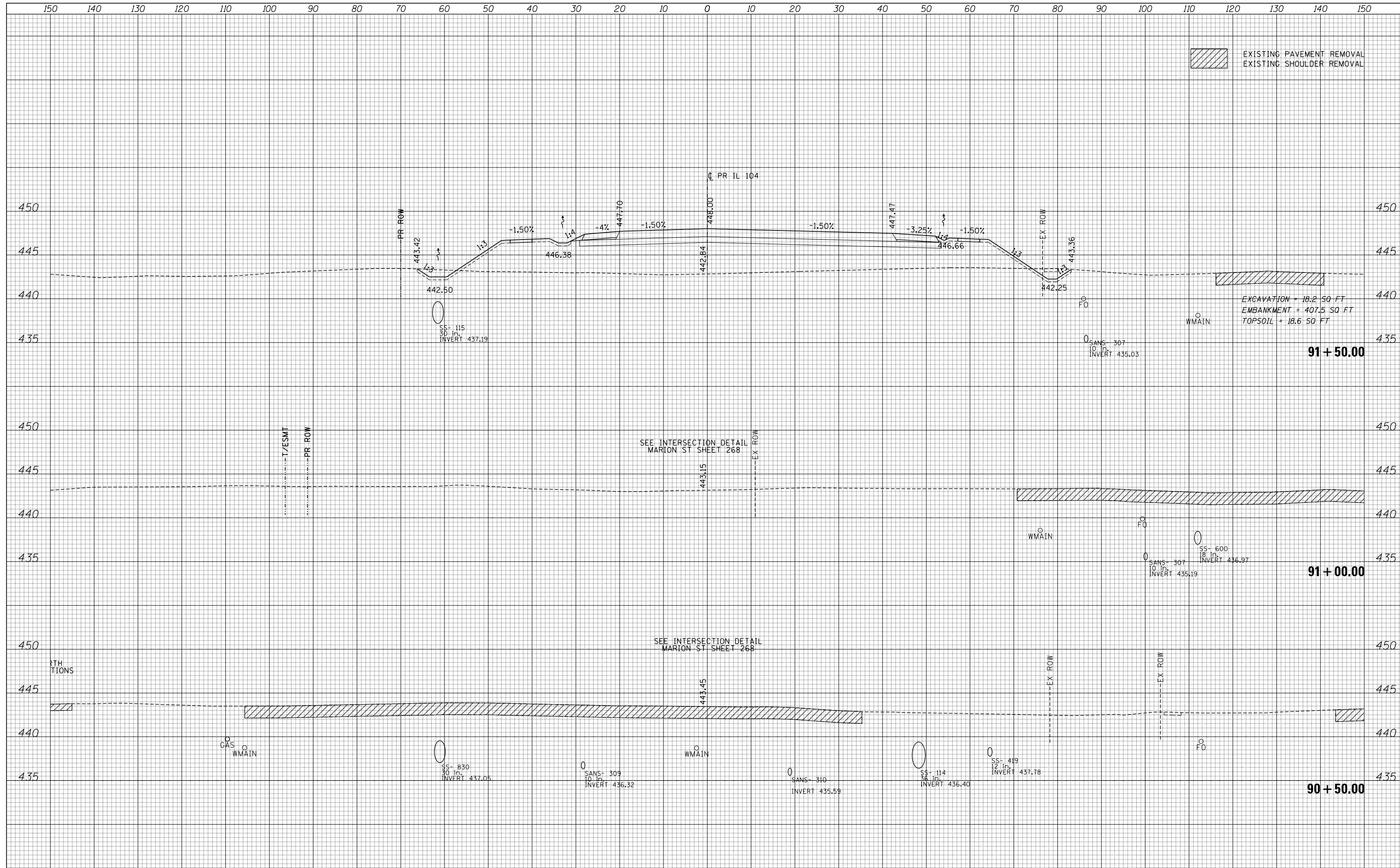


FILE NAME =	USER NAME = *USER*	DESIGNED - JB	REVISED -	<b>STATE OF ILLINOIS</b> <b>DEPARTMENT OF TRANSPORTATION</b>	<b>IL 104</b>	F.A.P. RTE.	SECTION	COUNTY	TOTAL SHEETS	SHEET NO.
*FILEL*		DRAWN - MN	REVISED -			745	109RS-6, 123RS-3, *	MORGAN/PIKE	782	704
*MODELNAME*		CHECKED - MD	REVISED -			* 123B-2, 124RS-8		CONTRACT NO.	72B58	
		DATE - 8/5/2014	REVISED -			ILLINOIS FED. AID PROJECT				
SCALE:						SHEET 33 OF 65 SHEETS		STA. 89+00.00 TO STA. 90+00.00		



DATE	
BY	
FINAL SURVEY	SURVEYED
NOTE BOOK	PLOTTED
NO.	TEMPLATE
	AREAS CHECKED

DATE	
BY	
ORIGINAL SURVEY	SURVEYED
NOTE BOOK	PLOTTED
NO.	TEMPLATE
	AREAS CHECKED



FILE NAME	USER NAME	DESIGNED	REVIS
*FILEL*	*USER*	- JB	-
		DRAWN	REVIS
		- MN	-
		CHECKED	REVIS
		- MD	-
*MODELNAME*		DATE	REVIS
		- 10/3/2014	-

SCALE	SHEET 34 OF 65 SHEETS	STA. 90+50.00 TO STA. 91+50.00
-------	-----------------------	--------------------------------

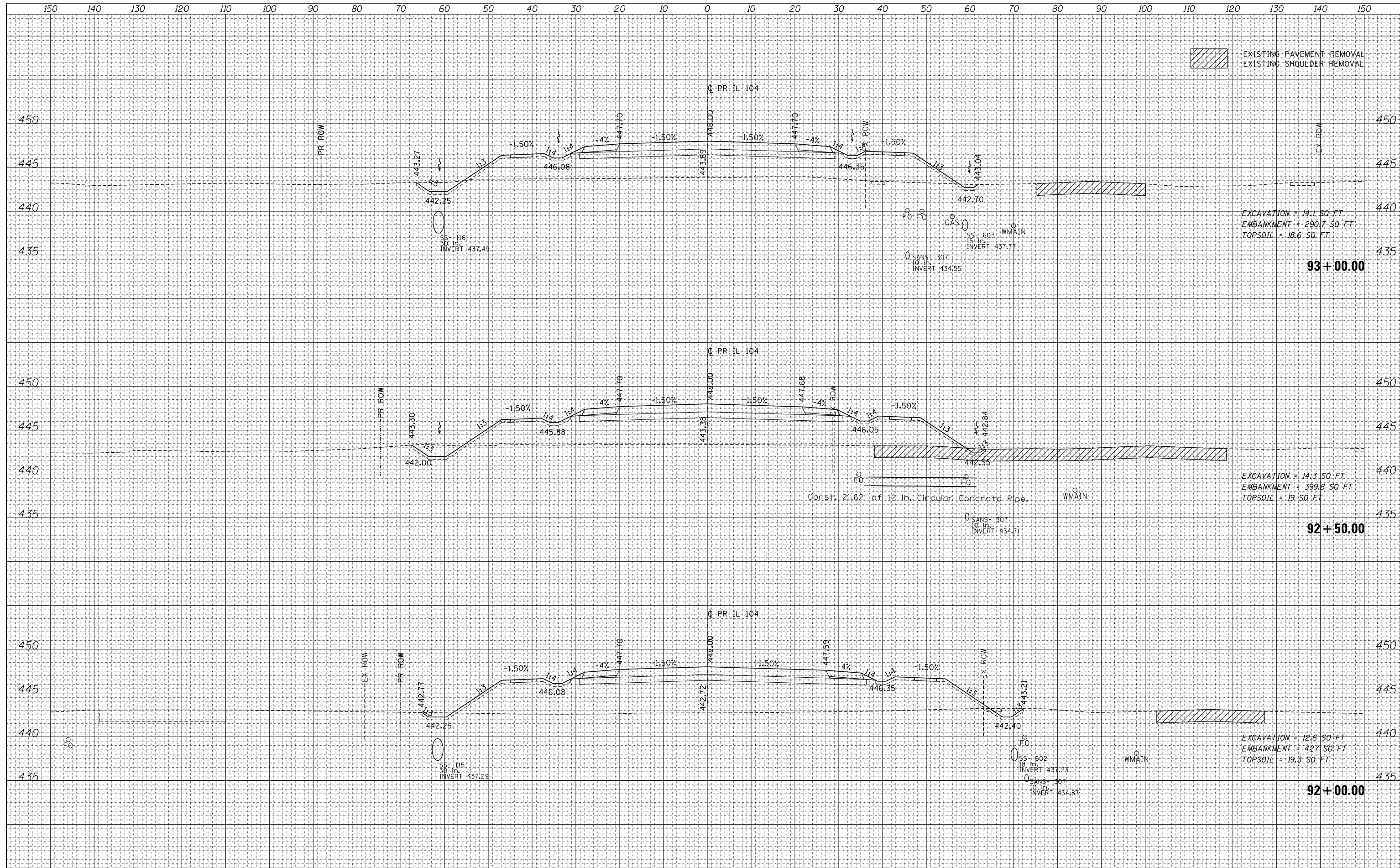
**STATE OF ILLINOIS  
DEPARTMENT OF TRANSPORTATION**

**IL 104**

F.A.P. RTE.	SECTION	COUNTY	TOTAL SHEETS	SHEET NO.
745	109RS-6, 123RS-3, 123B-2, 124RS-8	MORGAN/PIKE	782	705
			CONTRACT NO.	72B58
ILLINOIS FED. AID PROJECT				

DATE	
BY	
FINAL SURVEY	SURVEYED
NOTE BOOK	PLOTTED
NO.	TEMPLATE
	AREAS CHECKED
	AREAS CHECKED

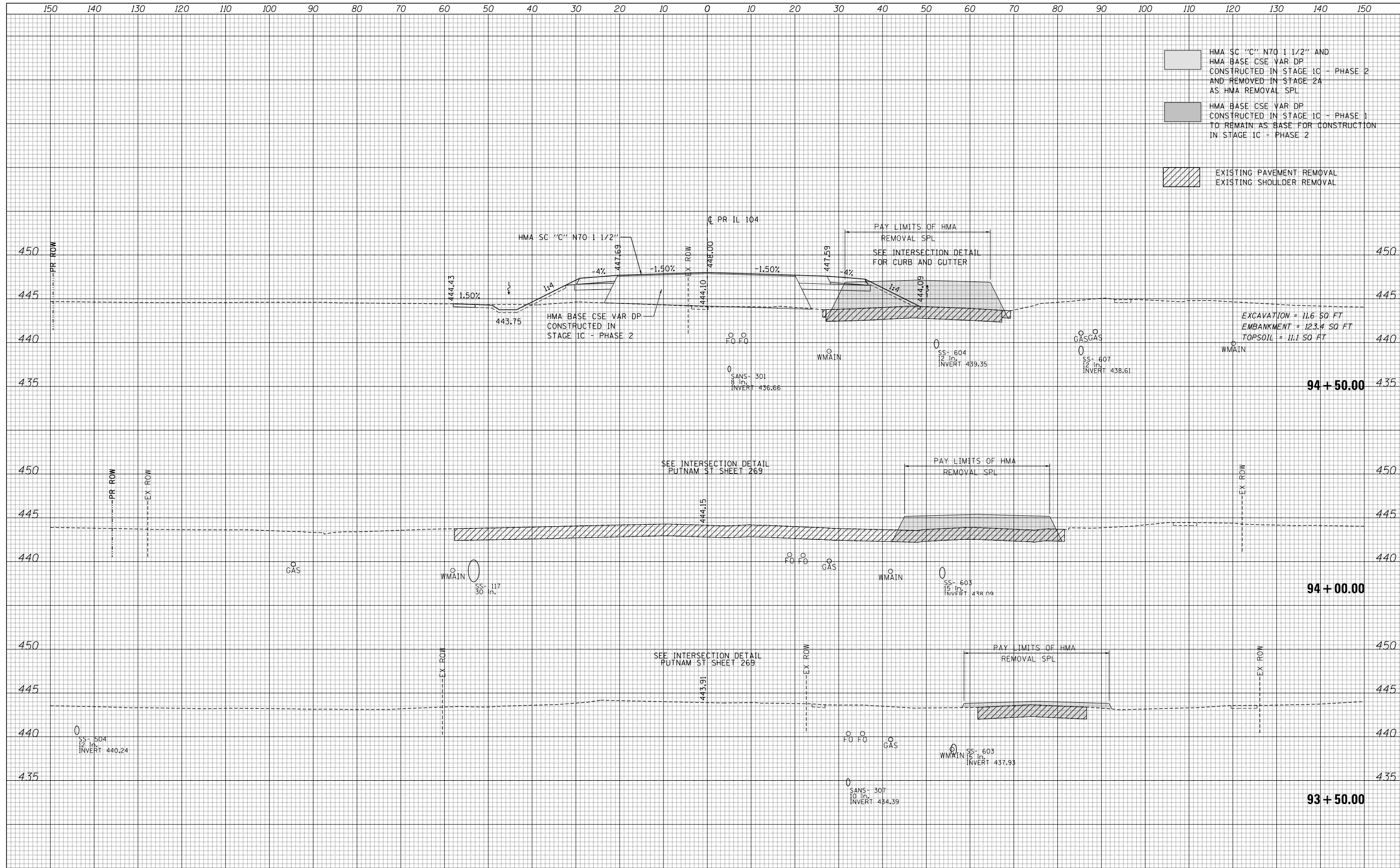
DATE	
BY	
ORIGINAL SURVEY	SURVEYED
NOTE BOOK	PLOTTED
NO.	TEMPLATE
	AREAS CHECKED
	AREAS CHECKED



FILE NAME =	USER NAME = *USER*	DESIGNED - JB	REVISED -	<b>STATE OF ILLINOIS</b> <b>DEPARTMENT OF TRANSPORTATION</b>	<b>IL 104</b>	F.A.P. RTE.	SECTION	COUNTY	TOTAL SHEETS	SHEET NO.
*FILEL*		DRAWN - MN	REVISED -			745	109RS-6, 123RS-3, *	MORGAN/PIKE	782	706
*MODELNAME*		CHECKED - MD	REVISED -			* 123B-2, 124RS-8		CONTRACT NO.	72B58	
		DATE - 8/5/2014	REVISED -			ILLINOIS FED. AID PROJECT				
SCALE:						SHEET 35 OF 65 SHEETS		STA. 92+00.00 TO STA. 93+00.00		

DATE	
BY	
FINAL SURVEY	
SURVEYED	
PLOTTED	
TEMPLATE	
NOTE BOOK	
AREAS CHECKED	
NO.	

DATE	
BY	
ORIGINAL SURVEY	
SURVEYED	
PLOTTED	
TEMPLATE	
NOTE BOOK	
AREAS CHECKED	
NO.	

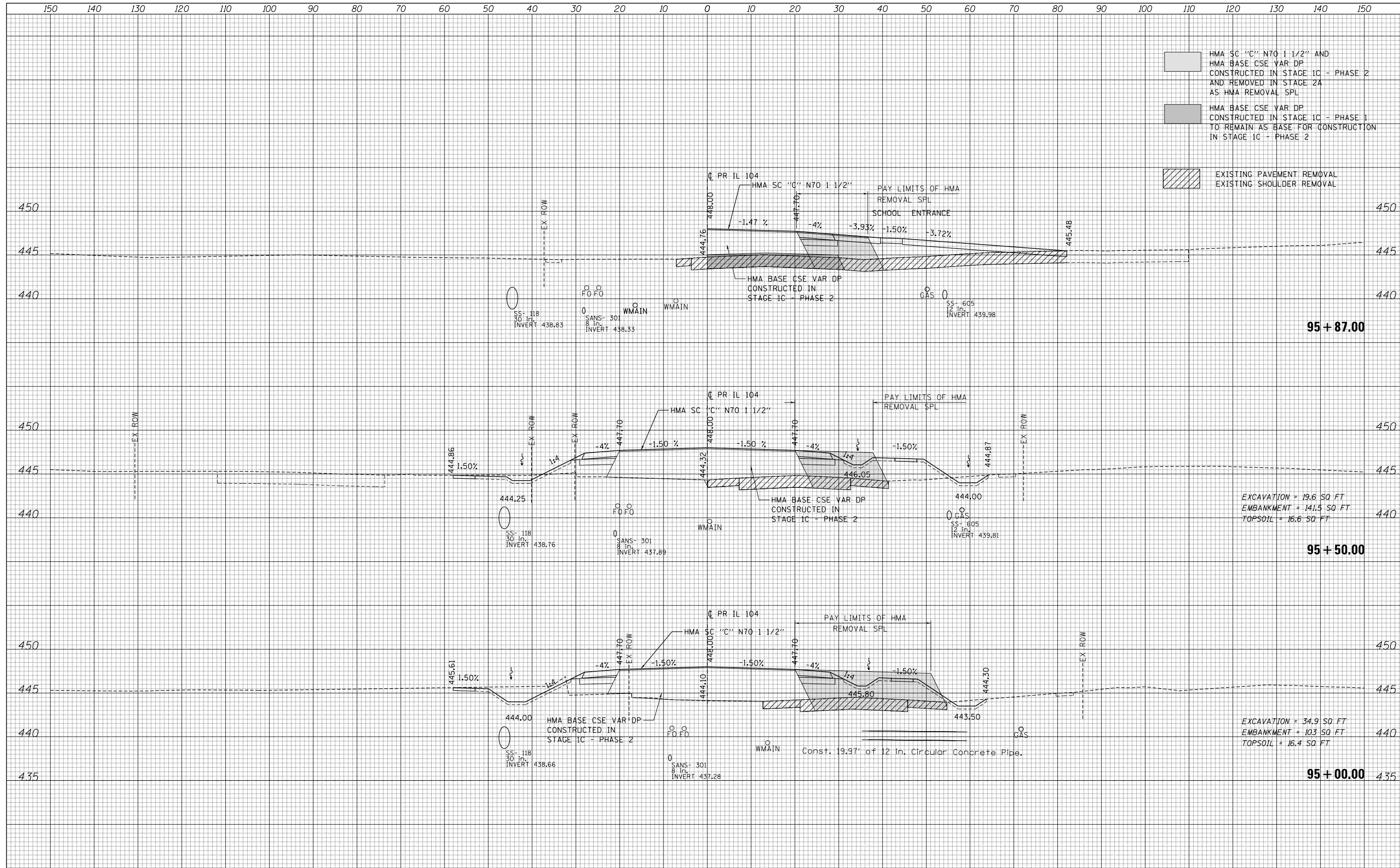


- HMA SC "C" NTO 1 1/2" AND HMA BASE CSE VAR DP CONSTRUCTED IN STAGE 1C - PHASE 2 AND REMOVED IN STAGE 2A AS HMA REMOVAL SPL
- HMA BASE CSE VAR DP CONSTRUCTED IN STAGE 1C - PHASE 1 TO REMAIN AS BASE FOR CONSTRUCTION IN STAGE 1C - PHASE 2
- EXISTING PAVEMENT REMOVAL  
EXISTING SHOULDER REMOVAL

FILE NAME =	USER NAME = *USER*	DESIGNED - JB	REVISED -	<b>STATE OF ILLINOIS</b> <b>DEPARTMENT OF TRANSPORTATION</b>	<b>IL 104</b>	F.A.P. RTE.	SECTION	COUNTY	TOTAL SHEETS	SHEET NO.	
*FILEL*		DRAWN - MN	REVISED -			745	109RS-6, 123RS-3, *	MORGAN/PIKE	782	707	
*MODELNAME*		CHECKED - MD	REVISED -			* 123B-2, 124RS-8		CONTRACT NO.	72B58		
		DATE - 8/5/2014	REVISED -			SCALE: SHEET 36 OF 65 SHEETS STA. 93+50.00 TO STA. 94+50.00		ILLINOIS FED. AID PROJECT			

DATE	
BY	
FINAL SURVEY	
PLOTTED TEMPLATE	
NOTE BOOK	
AREAS CHECKED	
NO.	

DATE	
BY	
ORIGINAL SURVEY	
PLOTTED TEMPLATE	
NOTE BOOK	
AREAS CHECKED	
NO.	



- HMA SC "C" N70 1 1/2" AND HMA BASE CSE VAR DP CONSTRUCTED IN STAGE 1C - PHASE 2 AND REMOVED IN STAGE 2A AS HMA REMOVAL SPL
- HMA BASE CSE VAR DP CONSTRUCTED IN STAGE 1C - PHASE 1 TO REMAIN AS BASE FOR CONSTRUCTION IN STAGE 1C - PHASE 2
- EXISTING PAVEMENT REMOVAL EXISTING SHOULDER REMOVAL

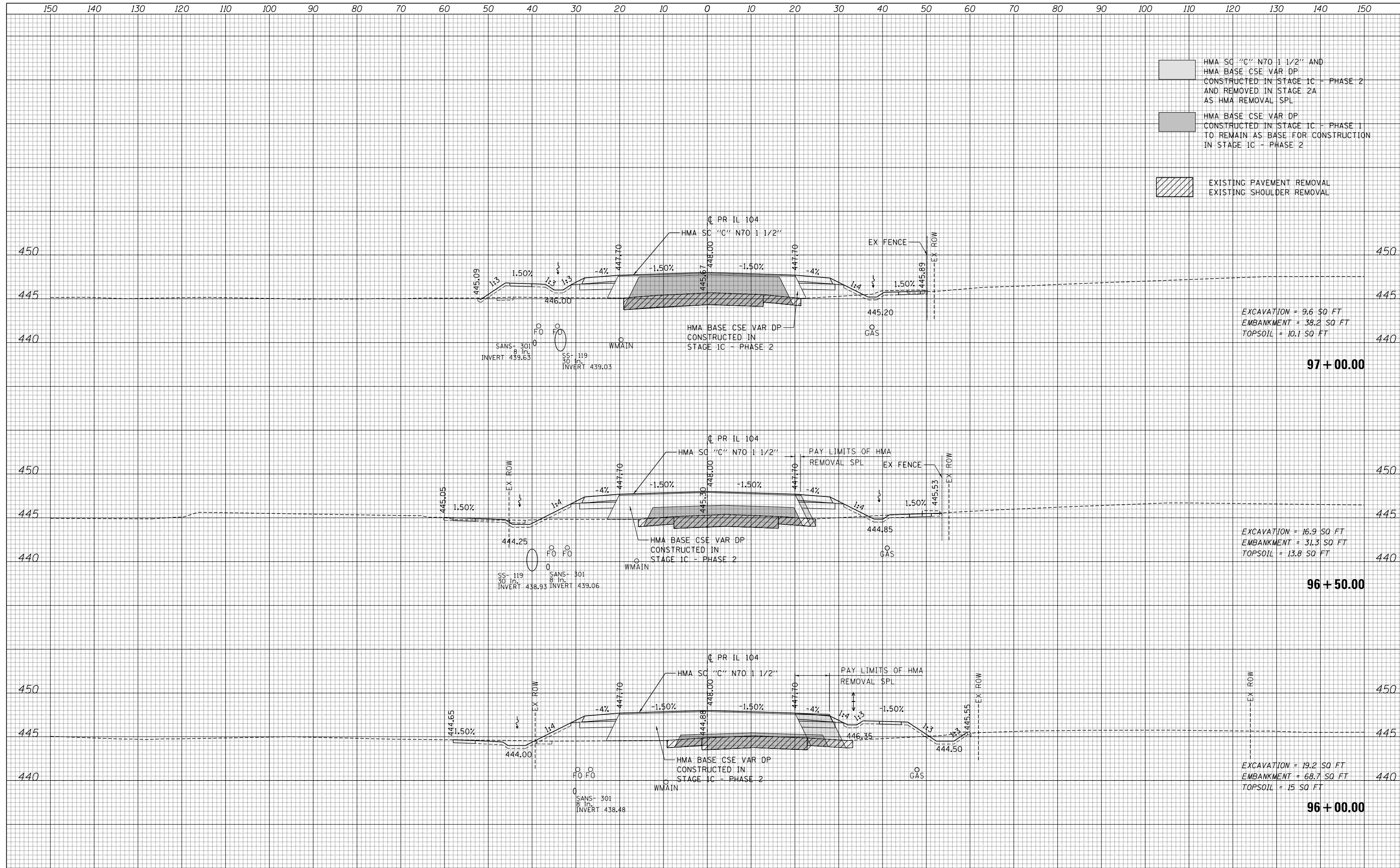
EXCAVATION = 19.6 SQ FT  
 EMBANKMENT = 141.5 SQ FT  
 TOPSOIL = 16.6 SQ FT

EXCAVATION = 34.9 SQ FT  
 EMBANKMENT = 103 SQ FT  
 TOPSOIL = 16.4 SQ FT



DATE	
BY	
FINAL SURVEY	
PLOTTED	
TEMPLATE	
NOTE BOOK	
AREAS CHECKED	
NO.	

DATE	
BY	
ORIGINAL SURVEY	
PLOTTED	
TEMPLATE	
NOTE BOOK	
AREAS CHECKED	
NO.	



- HMA SC "C" N70 1 1/2" AND HMA BASE CSE VAR DP CONSTRUCTED IN STAGE 1C - PHASE 2 AND REMOVED IN STAGE 2A AS HMA REMOVAL SPL
- HMA BASE CSE VAR DP CONSTRUCTED IN STAGE 1C - PHASE 1 TO REMAIN AS BASE FOR CONSTRUCTION IN STAGE 1C - PHASE 2
- EXISTING PAVEMENT REMOVAL  
EXISTING SHOULDER REMOVAL

EXCAVATION = 9.6 SQ FT  
 EMBANKMENT = 38.2 SQ FT  
 TOPSOIL = 10.1 SQ FT

**97 + 00.00**

EXCAVATION = 16.9 SQ FT  
 EMBANKMENT = 31.3 SQ FT  
 TOPSOIL = 13.8 SQ FT

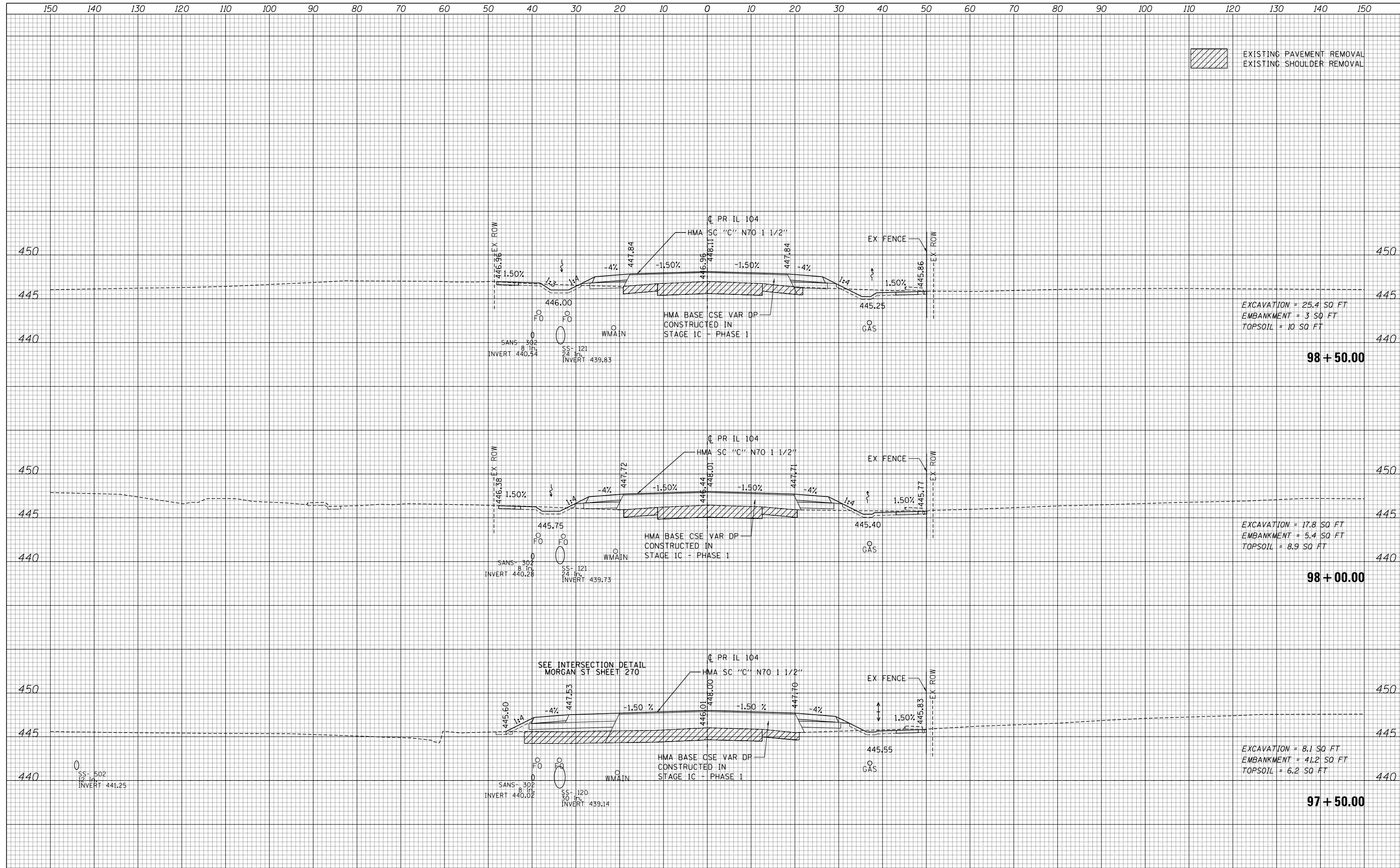
**96 + 50.00**

EXCAVATION = 19.2 SQ FT  
 EMBANKMENT = 68.7 SQ FT  
 TOPSOIL = 15 SQ FT

**96 + 00.00**

DATE	
BY	
FINAL SURVEY	SURVEYED
NOTE BOOK	PLOTTED
NO.	TEMPLATE
	AREAS CHECKED
	AREAS CHECKED

DATE	
BY	
ORIGINAL SURVEY	SURVEYED
NOTE BOOK	PLOTTED
NO.	TEMPLATE
	AREAS CHECKED
	AREAS CHECKED



EXISTING PAVEMENT REMOVAL  
EXISTING SHOULDER REMOVAL

EXCAVATION = 25.4 SQ FT  
EMBANKMENT = 3.50 SQ FT  
TOPSOIL = 10 SQ FT

98 + 50.00

EXCAVATION = 17.8 SQ FT  
EMBANKMENT = 5.4 SQ FT  
TOPSOIL = 8.9 SQ FT

98 + 00.00

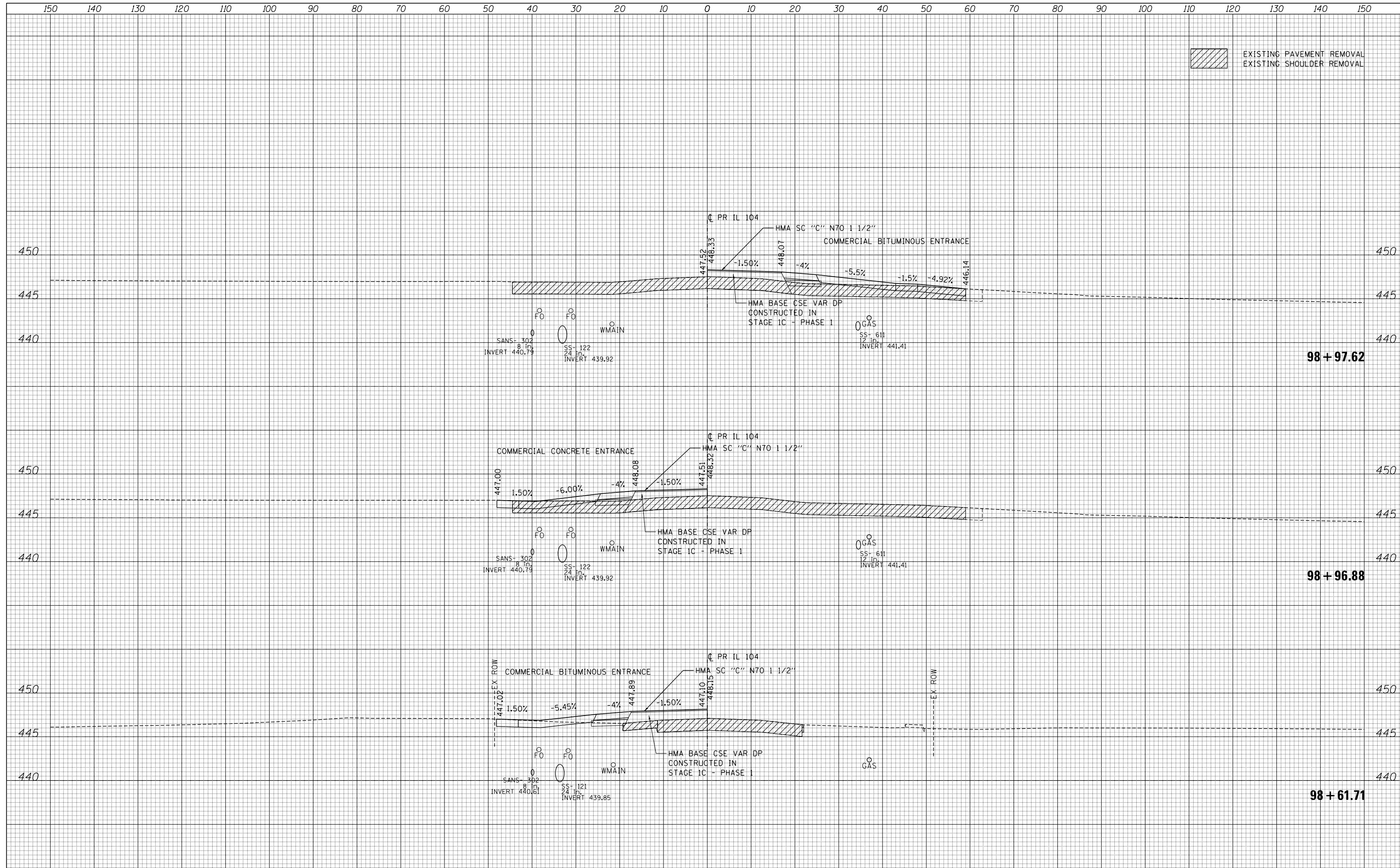
EXCAVATION = 8.1 SQ FT  
EMBANKMENT = 41.2 SQ FT  
TOPSOIL = 6.2 SQ FT

97 + 50.00

FILE NAME =	USER NAME = *USER*	DESIGNED - JB	REVISED -	<b>STATE OF ILLINOIS</b> <b>DEPARTMENT OF TRANSPORTATION</b>	<b>IL 104</b>	F.A.P. RTE.	SECTION	COUNTY	TOTAL SHEETS	SHEET NO.
*FILEL*		DRAWN - MN	REVISED -			745	109RS-6, 123RS-3, *	MORGAN/PIKE	782	710
*MODELNAME*		CHECKED - MD	REVISED -			* 123B-2, 124RS-8		CONTRACT NO.	72B58	
		DATE - 8/5/2014	REVISED -			ILLINOIS FED. AID PROJECT				
SCALE:						SHEET 39 OF 65 SHEETS		STA. 97+50.00 TO STA. 98+50.00		

DATE	
BY	
SURVEYED	
PLOTTED	
TEMPLATE	
NOTE BOOK	
AREAS CHECKED	
AREAS CHECKED	

DATE	
BY	
SURVEYED	
PLOTTED	
TEMPLATE	
NOTE BOOK	
AREAS CHECKED	
AREAS CHECKED	



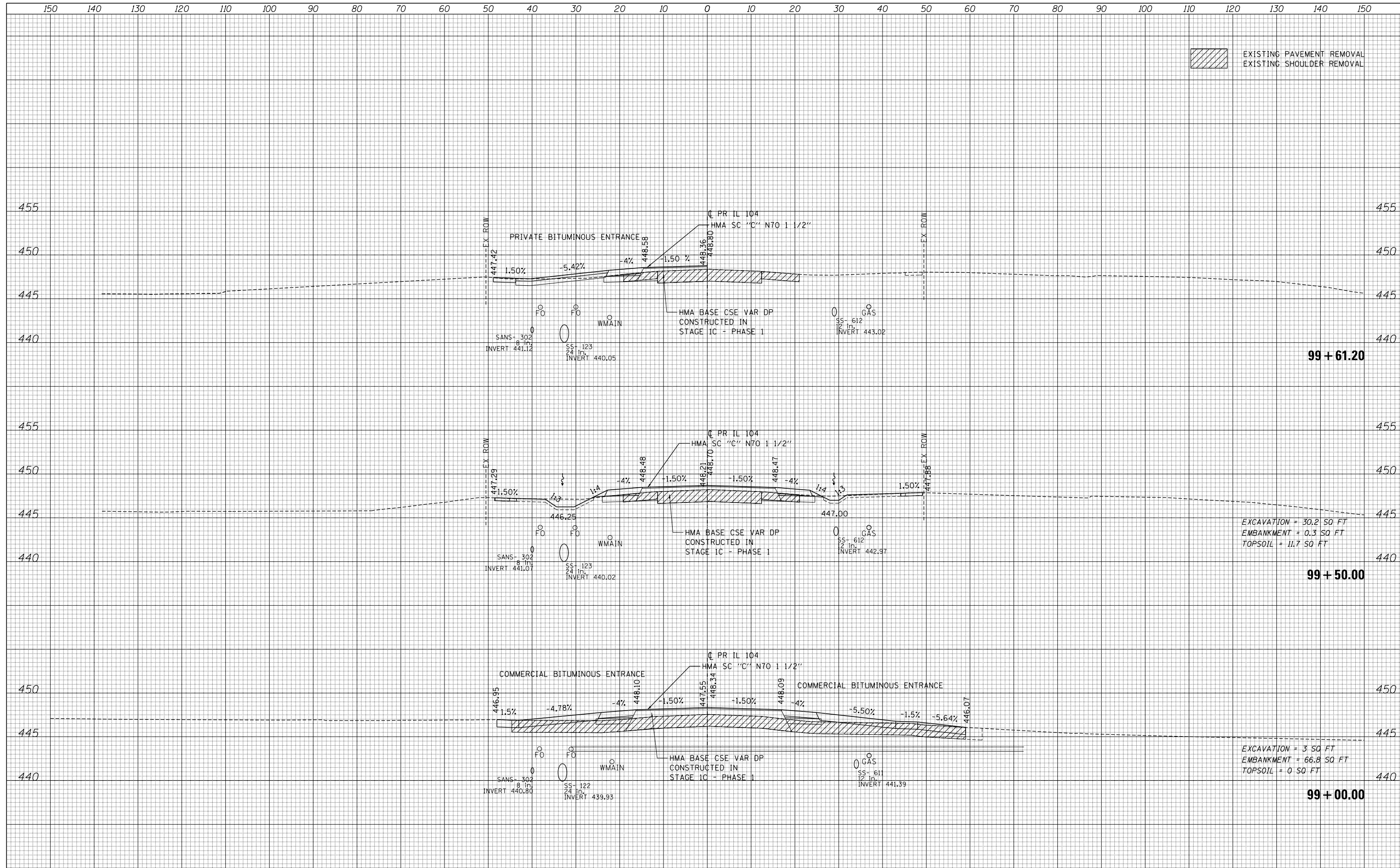
EXISTING PAVEMENT REMOVAL  
EXISTING SHOULDER REMOVAL

FILE NAME =	USER NAME = *USER*	DESIGNED - JB	REVISED -	<b>STATE OF ILLINOIS</b> <b>DEPARTMENT OF TRANSPORTATION</b>	<b>IL 104</b>	F.A.P. RTE.	SECTION	COUNTY	TOTAL SHEETS	SHEET NO.
*FILEL*		DRAWN - MN	REVISED -			745	109RS-6, 123RS-3, *	MORGAN/PIKE	782	711
*MODELNAME*		CHECKED - MD	REVISED -			* 123B-2, 124RS-8		CONTRACT NO.	72B58	
		DATE - 8/5/2014	REVISED -			ILLINOIS FED. AID PROJECT				

SCALE: SHEET 40 OF 65 SHEETS STA. 98+61.71 TO STA. 98+97.62

DATE	
BY	
FINAL SURVEY	SURVEYED
NOTE BOOK	PLOTTED
NO.	TEMPLATE
	AREAS CHECKED
	AREAS CHECKED

DATE	
BY	
ORIGINAL SURVEY	SURVEYED
NOTE BOOK	PLOTTED
NO.	TEMPLATE
	AREAS CHECKED
	AREAS CHECKED



EXISTING PAVEMENT REMOVAL  
EXISTING SHOULDER REMOVAL

99 + 61.20

EXCAVATION = 30.2 SQ. FT.  
EMBANKMENT = 0.3 SQ. FT.  
TOPSOIL = 11.7 SQ. FT.

99 + 50.00

EXCAVATION = 3 SQ. FT.  
EMBANKMENT = 66.8 SQ. FT.  
TOPSOIL = 0 SQ. FT.

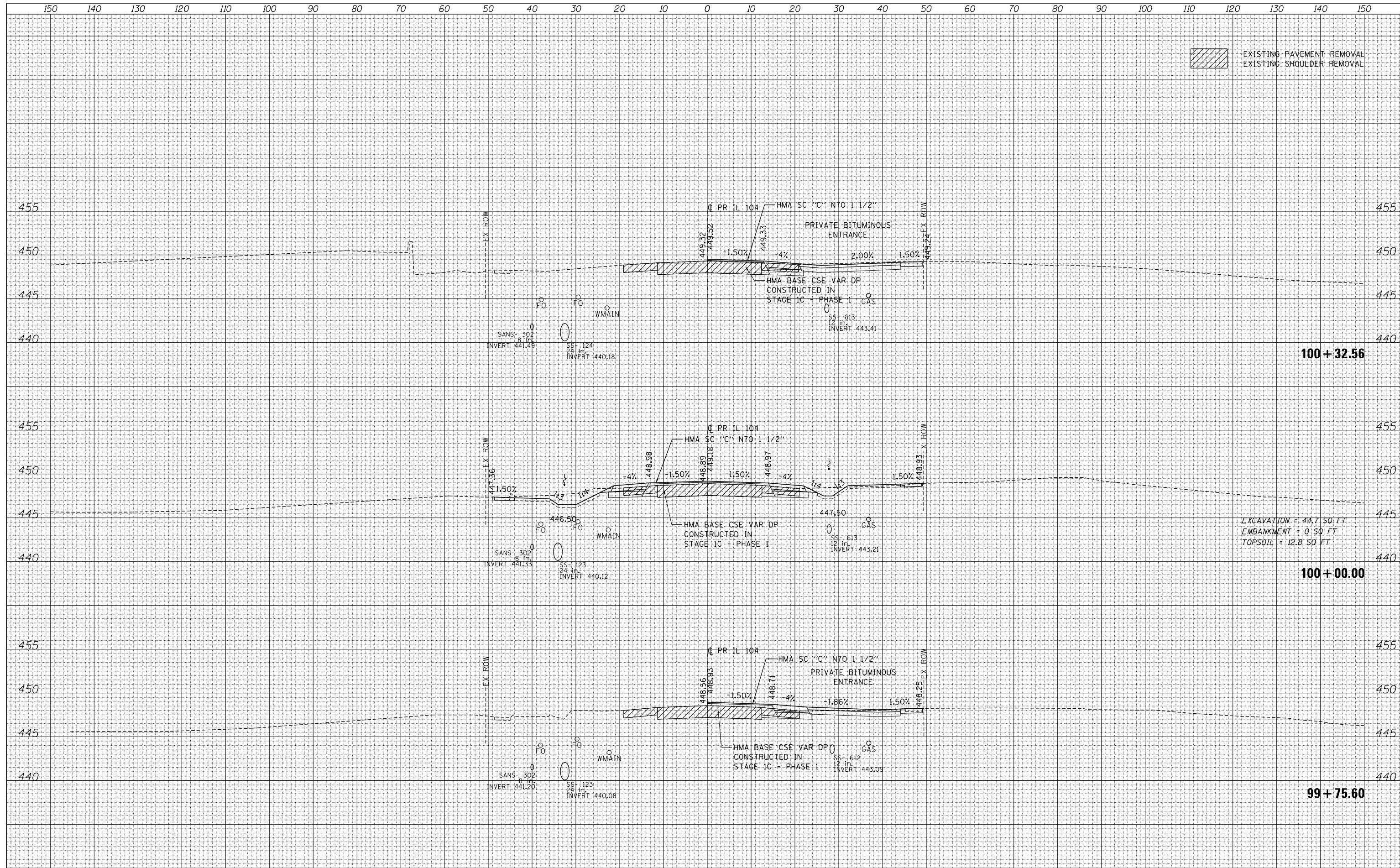
99 + 00.00

FILE NAME =	USER NAME = *USER*	DESIGNED - JB	REVISED -	<b>STATE OF ILLINOIS</b> <b>DEPARTMENT OF TRANSPORTATION</b>	<b>IL 104</b>	F.A.P. RTE.	SECTION	COUNTY	TOTAL SHEETS	SHEET NO.
*FILEL*		DRAWN - MN	REVISED -			745	109RS-6, 123RS-3, *	MORGAN/PIKE	782	712
*MODELNAME*		CHECKED - MD	REVISED -			* 123B-2, 124RS-8		CONTRACT NO.	72B58	
		DATE - 8/5/2014	REVISED -			SCALE:	SHEET 41 OF 65 SHEETS	STA. 99+00.00 TO STA. 99+61.20	ILLINOIS FED. AID PROJECT	



DATE	
BY	
FINAL SURVEY	SURVEYED
NOTE BOOK	PLOTTED
NO.	TEMPLATE
	AREAS CHECKED
	AREAS CHECKED

DATE	
BY	
ORIGINAL SURVEY	SURVEYED
NOTE BOOK	PLOTTED
NO.	TEMPLATE
	AREAS CHECKED
	AREAS CHECKED

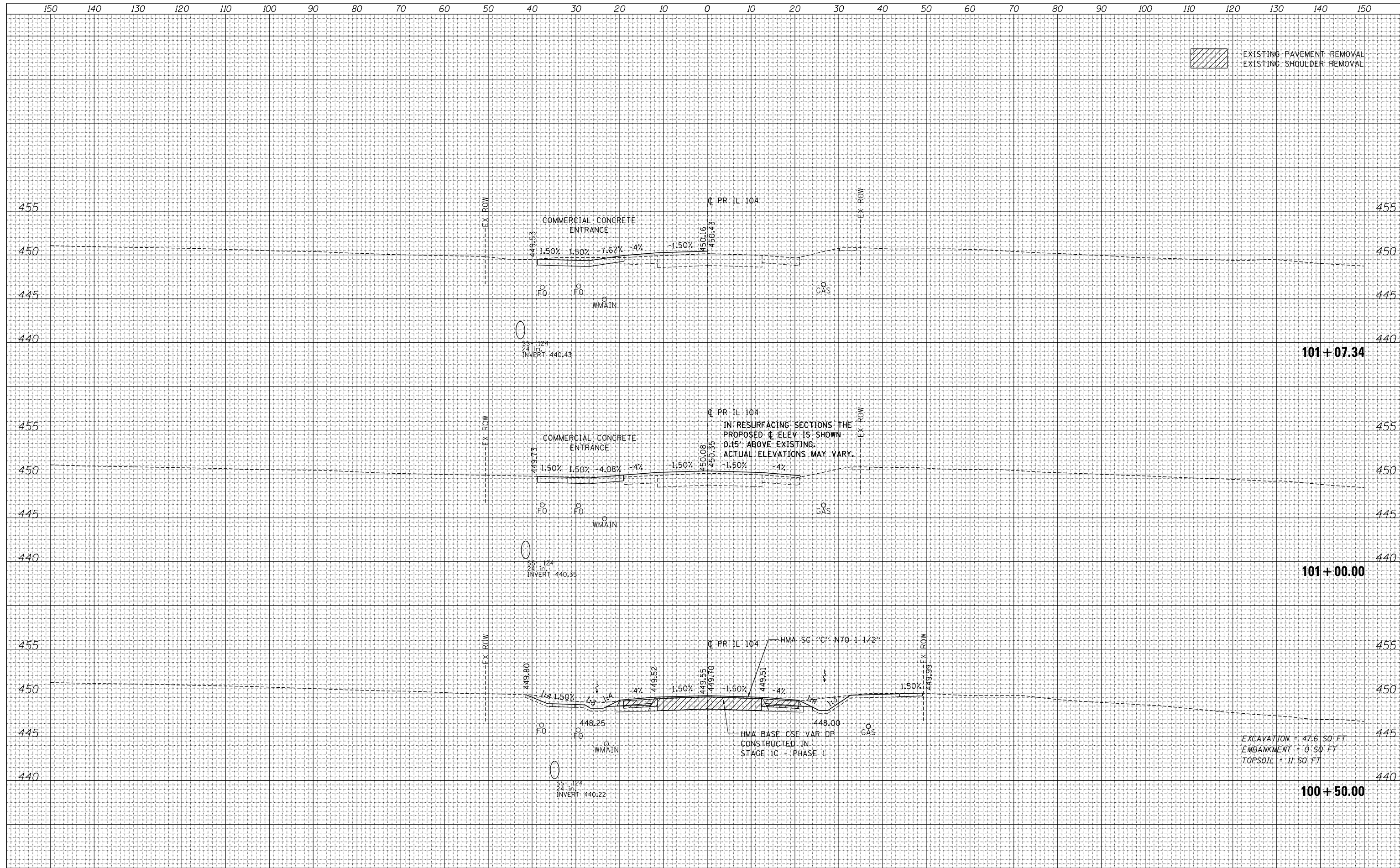


EXISTING PAVEMENT REMOVAL  
EXISTING SHOULDER REMOVAL

FILE NAME =	USER NAME = *USER*	DESIGNED - JB	REVISED -	<b>STATE OF ILLINOIS</b> <b>DEPARTMENT OF TRANSPORTATION</b>	<b>IL 104</b>	F.A.P. RTE.	SECTION	COUNTY	TOTAL SHEETS	SHEET NO.
*FILEL*		DRAWN - MN	REVISED -			745	109RS-6, 123RS-3, *	MORGAN/PIKE	782	713
*MODELNAME*		CHECKED - MD	REVISED -			* 123B-2, 124RS-8		CONTRACT NO.	72B58	
		DATE - 8/5/2014	REVISED -			ILLINOIS FED. AID PROJECT				
SCALE:						SHEET 42 OF 65 SHEETS		STA. 99+75.60 TO STA.100+32.56		

DATE	
BY	
FINAL SURVEY	SURVEYED
NOTE BOOK	PLOTTED
NO.	TEMPLATE
	AREAS CHECKED

DATE	
BY	
ORIGINAL SURVEY	SURVEYED
NOTE BOOK	PLOTTED
NO.	TEMPLATE
	AREAS CHECKED



EXISTING PAVEMENT REMOVAL  
EXISTING SHOULDER REMOVAL

101 + 07.34

101 + 00.00

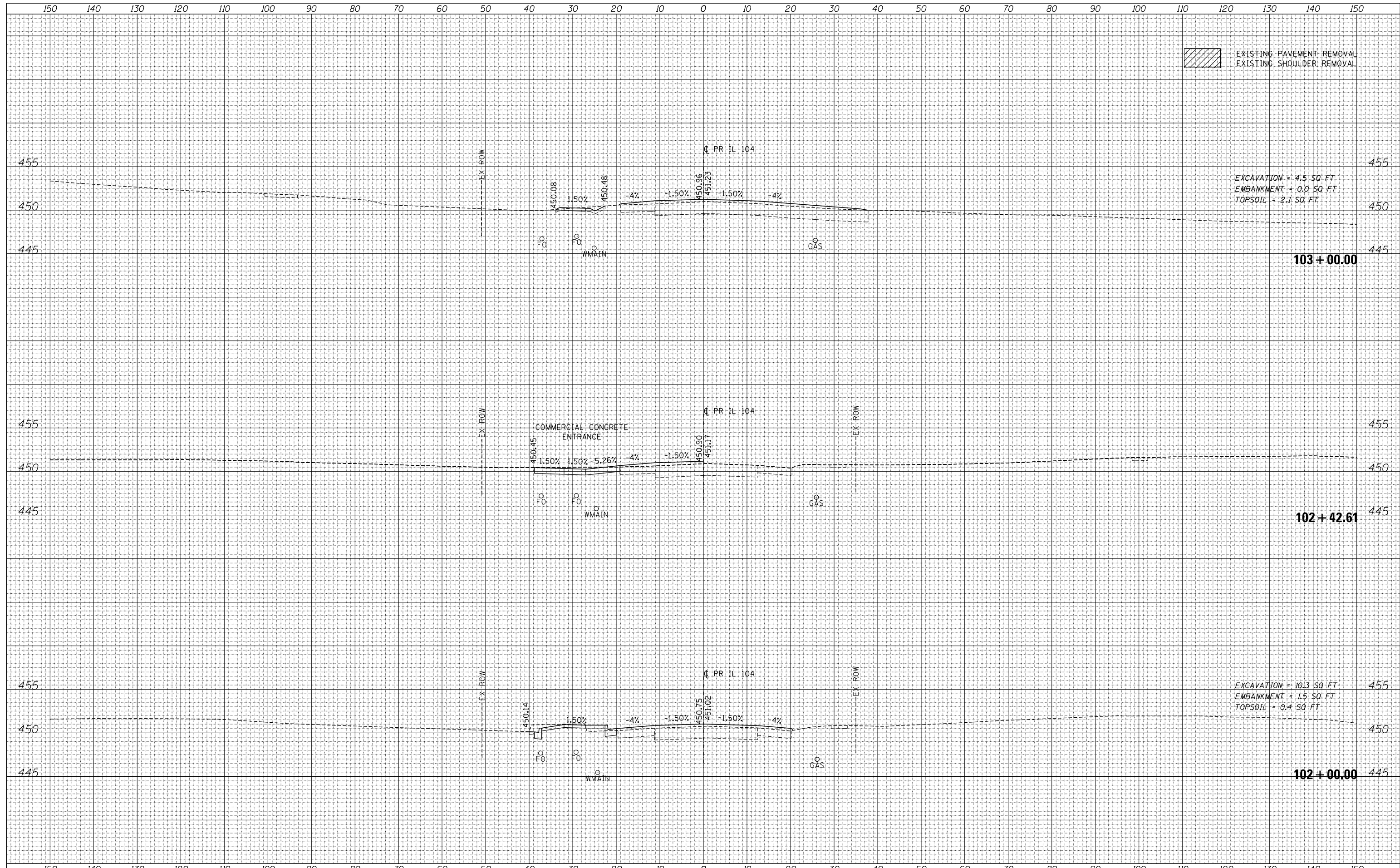
100 + 50.00

EXCAVATION = 47.6 SQ. FT  
EMBANKMENT = 0.50 FT  
TOPSOIL = 11.50 FT

FILE NAME =	USER NAME = *USER*	DESIGNED - JB	REVISED -	<b>STATE OF ILLINOIS</b> <b>DEPARTMENT OF TRANSPORTATION</b>	<b>IL 104</b>	F.A.P. RTE.	SECTION	COUNTY	TOTAL SHEETS	SHEET NO.
*FILEL*		DRAWN - MN	REVISED -			745	109RS-6, 123RS-3, *	MORGAN/PIKE	782	714
*MODELNAME*		CHECKED - MD	REVISED -			• 123B-2, 124RS-8		CONTRACT NO. 72B58		
		DATE - 8/5/2014	REVISED -			SCALE:	SHEET 43 OF 65 SHEETS	STA. 100+50.00 TO STA. 101+07.34	ILLINOIS FED. AID PROJECT	

DATE	
BY	
SURVEYED	
PLOTTED	
TEMPLATE	
AREAS	
CHECKED	
FINAL SURVEY	
NOTE BOOK	
NO.	

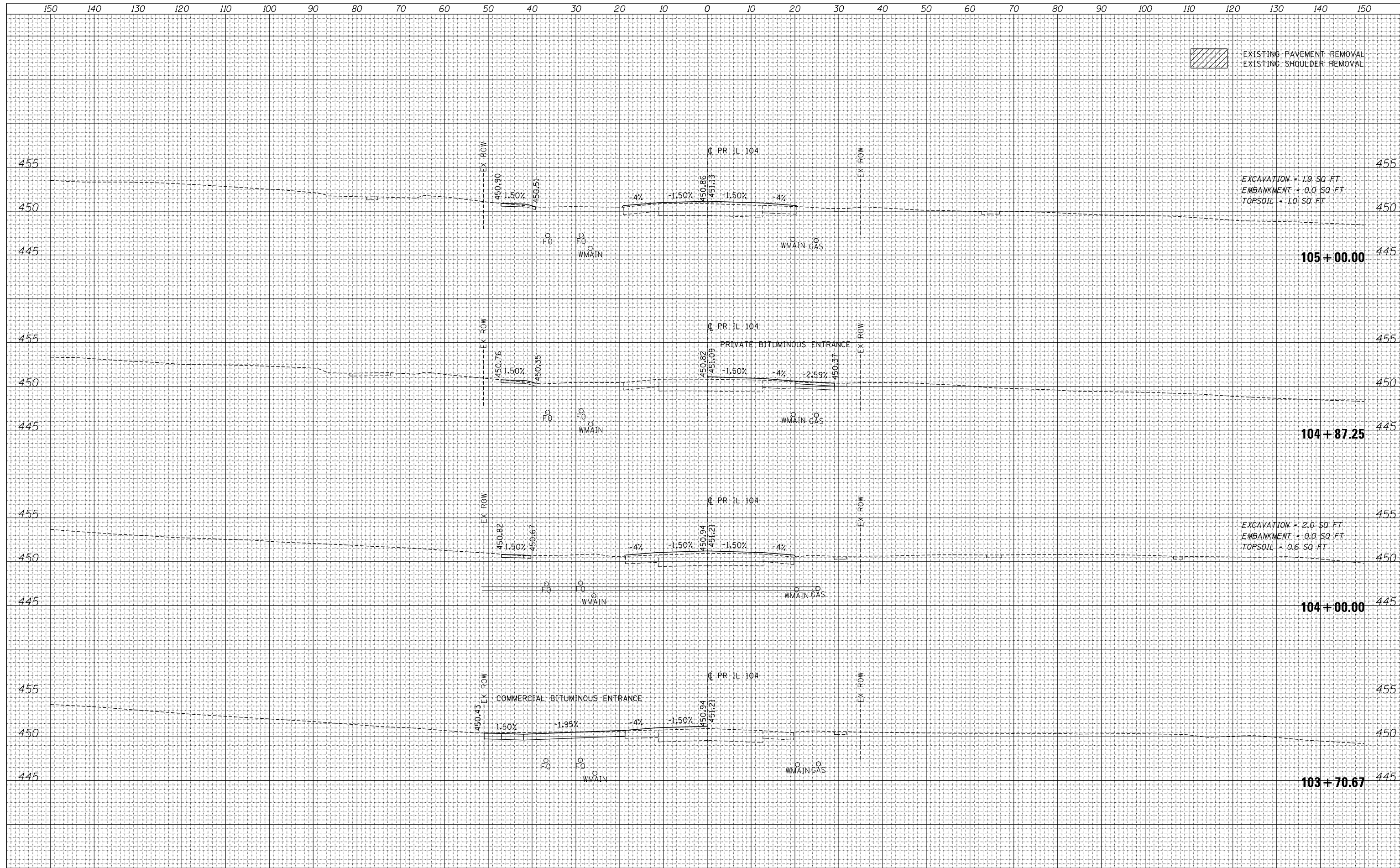
DATE	
BY	
SURVEYED	
PLOTTED	
TEMPLATE	
AREAS	
CHECKED	
ORIGINAL SURVEY	
NOTE BOOK	
NO.	



FILE NAME =	USER NAME = *USER*	DESIGNED - JB	REVISED -	<b>STATE OF ILLINOIS</b> <b>DEPARTMENT OF TRANSPORTATION</b>	<b>IL 104</b>	F.A.P. RTE.	SECTION	COUNTY	TOTAL SHEETS	SHEET NO.
*FILEL*		DRAWN - MN	REVISED -			745	109RS-6, 123RS-3, *	MORGAN/PIKE	782	715
		CHECKED - MD	REVISED -			* 123B-2, 124RS-8		CONTRACT NO.	72B58	
*MODELNAME*		DATE - 8/5/2014	REVISED -			ILLINOIS FED. AID PROJECT				
				SCALE:	SHEET 44 OF 65 SHEETS	STA. 102+00.00 TO STA. 103+00.00				

DATE	
BY	
FINAL SURVEY NO.	
SURVEYED PLOTTED	
TEMPLATE AREAS CHECKED	
NOTE BOOK AREAS CHECKED	

DATE	
BY	
ORIGINAL SURVEY NO.	
SURVEYED PLOTTED	
TEMPLATE AREAS CHECKED	
NOTE BOOK AREAS CHECKED	

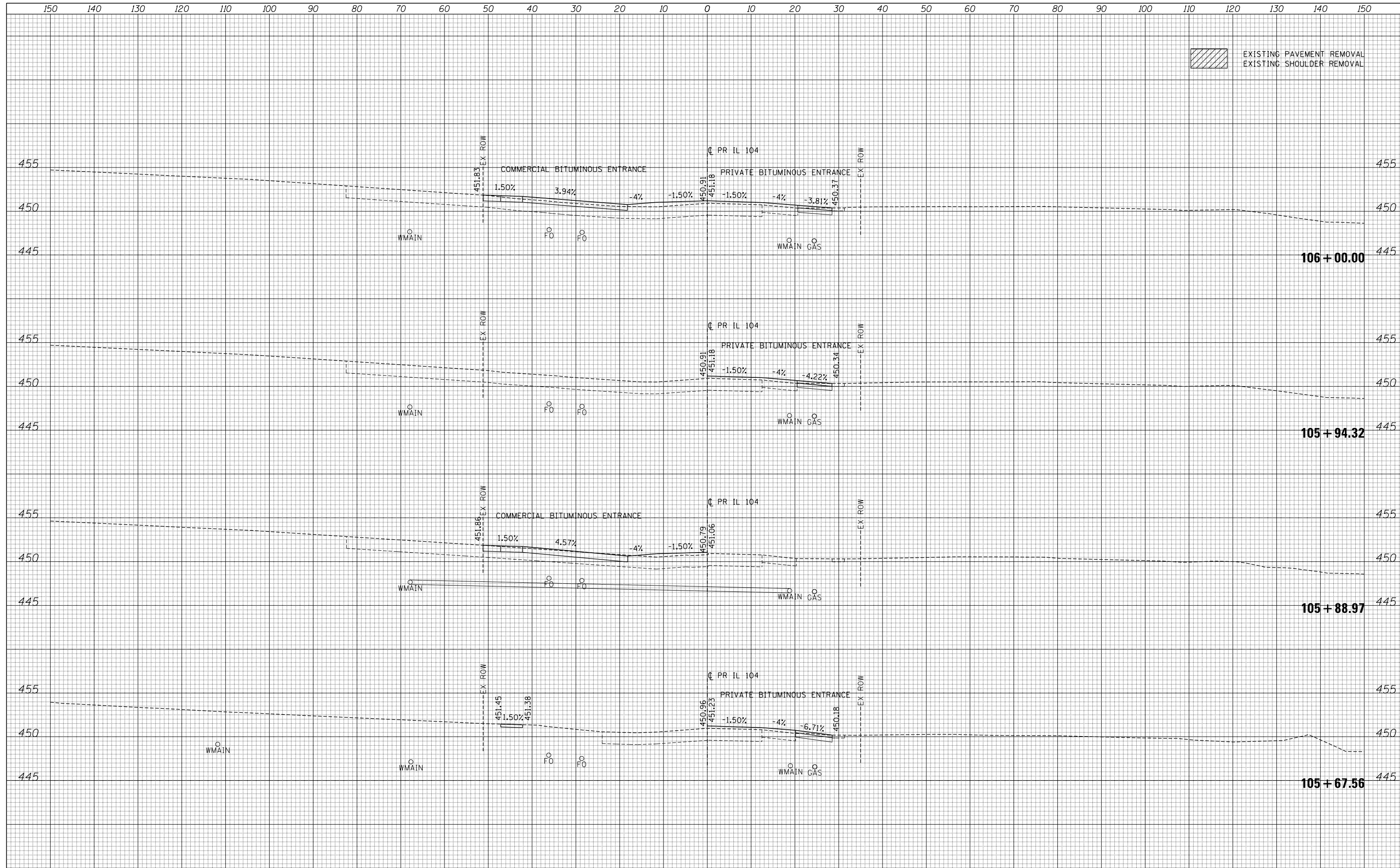


FILE NAME =	USER NAME = *USER*	DESIGNED - JB	REVISED -	<b>STATE OF ILLINOIS</b> <b>DEPARTMENT OF TRANSPORTATION</b>	<b>IL 104</b>	F.A.P. RTE.	SECTION	COUNTY	TOTAL SHEETS	SHEET NO.
*FILEL*		DRAWN - MN	REVISED -			745	109RS-6, 123RS-3, *	MORGAN/PIKE	782	716
*MODELNAME*		CHECKED - MD	REVISED -			* 123B-2, 124RS-8		CONTRACT NO.	72B58	
		DATE - 8/5/2014	REVISED -			ILLINOIS FED. AID PROJECT				
SCALE:						SHEET 45	OF 65	SHEETS	STA. 103+70.67 TO STA. 105+00.00	



DATE	
BY	
SURVEYED	
PLOTTED	
TEMPLATE	
NOTE BOOK	
AREAS CHECKED	
NO.	

DATE	
BY	
SURVEYED	
PLOTTED	
TEMPLATE	
NOTE BOOK	
AREAS CHECKED	
NO.	



EXISTING PAVEMENT REMOVAL  
EXISTING SHOULDER REMOVAL

FILE NAME =	USER NAME = *USER*	DESIGNED - JB	REVISED -
*FILEL*		DRAWN - MN	REVISED -
		CHECKED - MD	REVISED -
*MODELNAME*	PLOT DATE = *DATE*	DATE - 8/5/2014	REVISED -

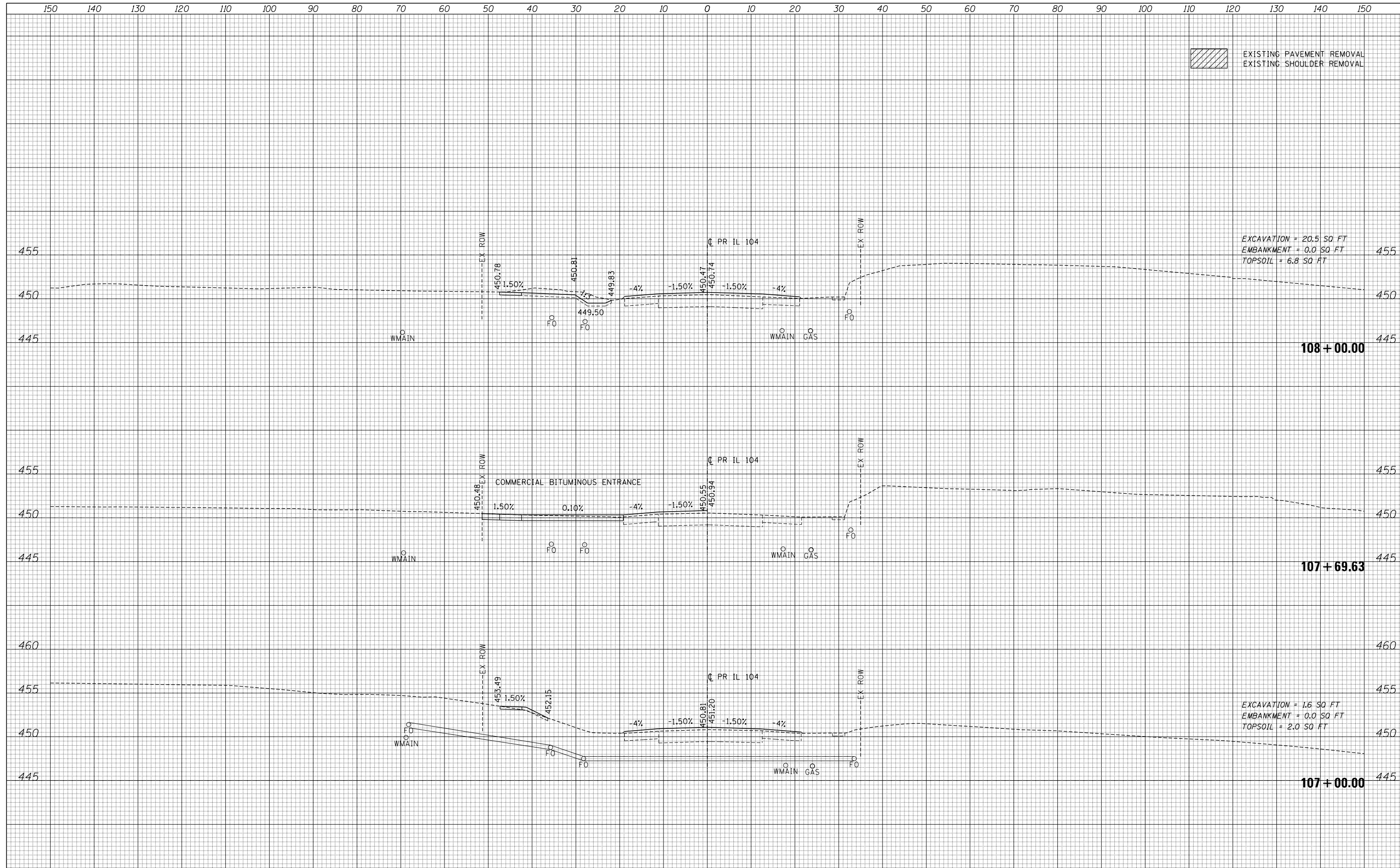
**STATE OF ILLINOIS  
DEPARTMENT OF TRANSPORTATION**

**IL 104**  
SCALE: SHEET 46 OF 65 SHEETS STA. 105+67.56 TO STA. 106+00.00

F.A.P. RTE.	SECTION	COUNTY	TOTAL SHEETS	SHEET NO.
745	109RS-6, 123RS-3, * * 123B-2, 124RS-8	MORGAN/PIKE	782	717
			CONTRACT NO.	72B58
ILLINOIS FED. AID PROJECT				

DATE	
BY	
FINAL SURVEY	SURVEYED
NOTE BOOK	PLOTTED
NO.	TEMPLATE
	AREAS CHECKED
	AREAS CHECKED

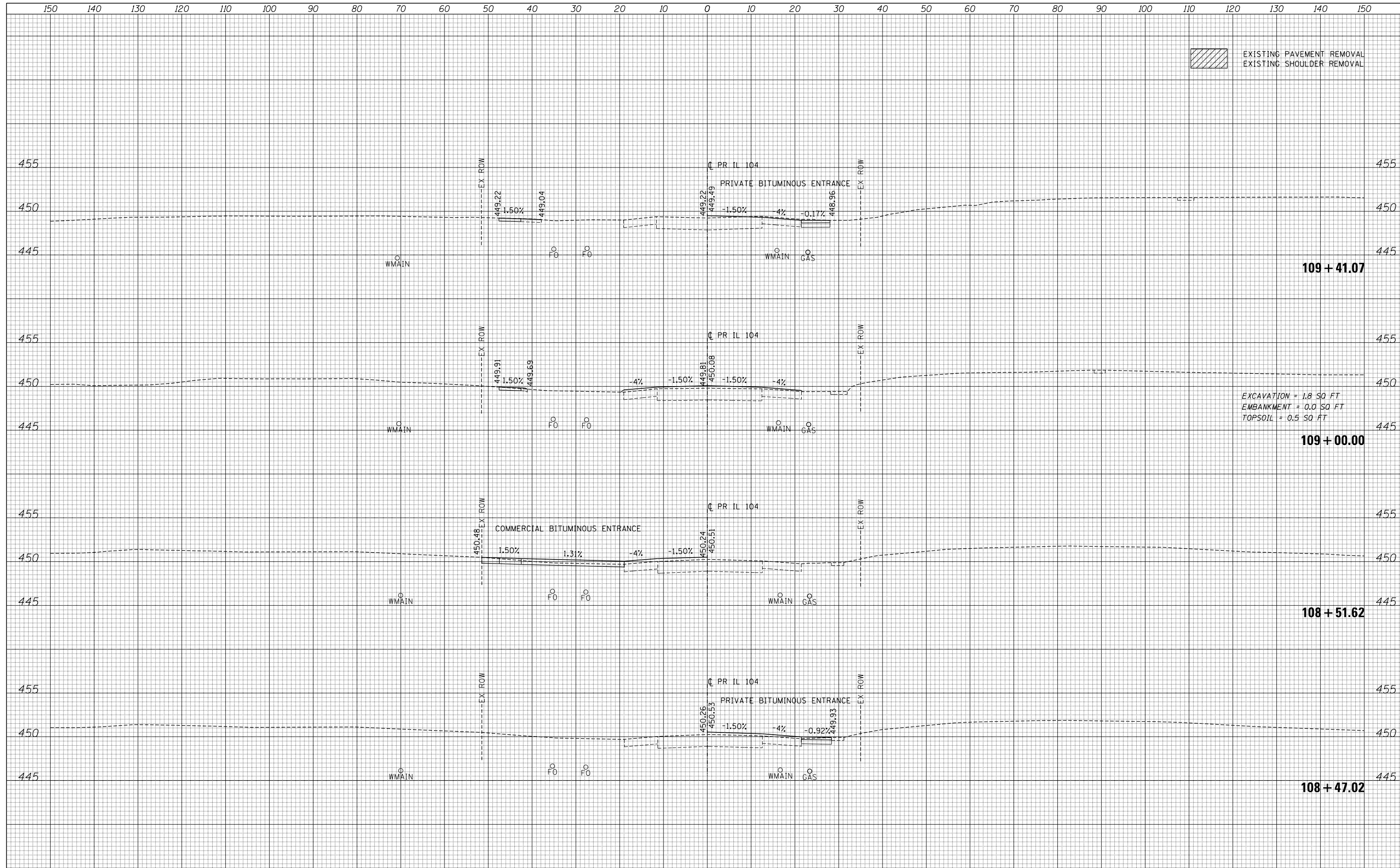
DATE	
BY	
ORIGINAL SURVEY	SURVEYED
NOTE BOOK	PLOTTED
NO.	TEMPLATE
	AREAS CHECKED
	AREAS CHECKED



FILE NAME =	USER NAME = *USER*	DESIGNED - JB	REVISED -	<b>STATE OF ILLINOIS</b> <b>DEPARTMENT OF TRANSPORTATION</b>	<b>IL 104</b>	F.A.P. RTE.	SECTION	COUNTY	TOTAL SHEETS	SHEET NO.
*FILEL*		DRAWN - MN	REVISED -			745	109RS-6, 123RS-3, *	MORGAN/PIKE	782	718
*MODELNAME*		CHECKED - MD	REVISED -			* 123B-2, 124RS-8		CONTRACT NO.	72B58	
		DATE - 8/5/2014	REVISED -			ILLINOIS FED. AID PROJECT				
SCALE:						SHEET 47	OF 65	SHEETS	STA. 107+00.00 TO STA. 108+00.00	

DATE	
BY	
FINAL SURVEY NO.	
SURVEYED PLOTTED	
NOTE BOOK	
AREAS CHECKED	

DATE	
BY	
ORIGINAL SURVEY NO.	
SURVEYED PLOTTED	
NOTE BOOK	
AREAS CHECKED	

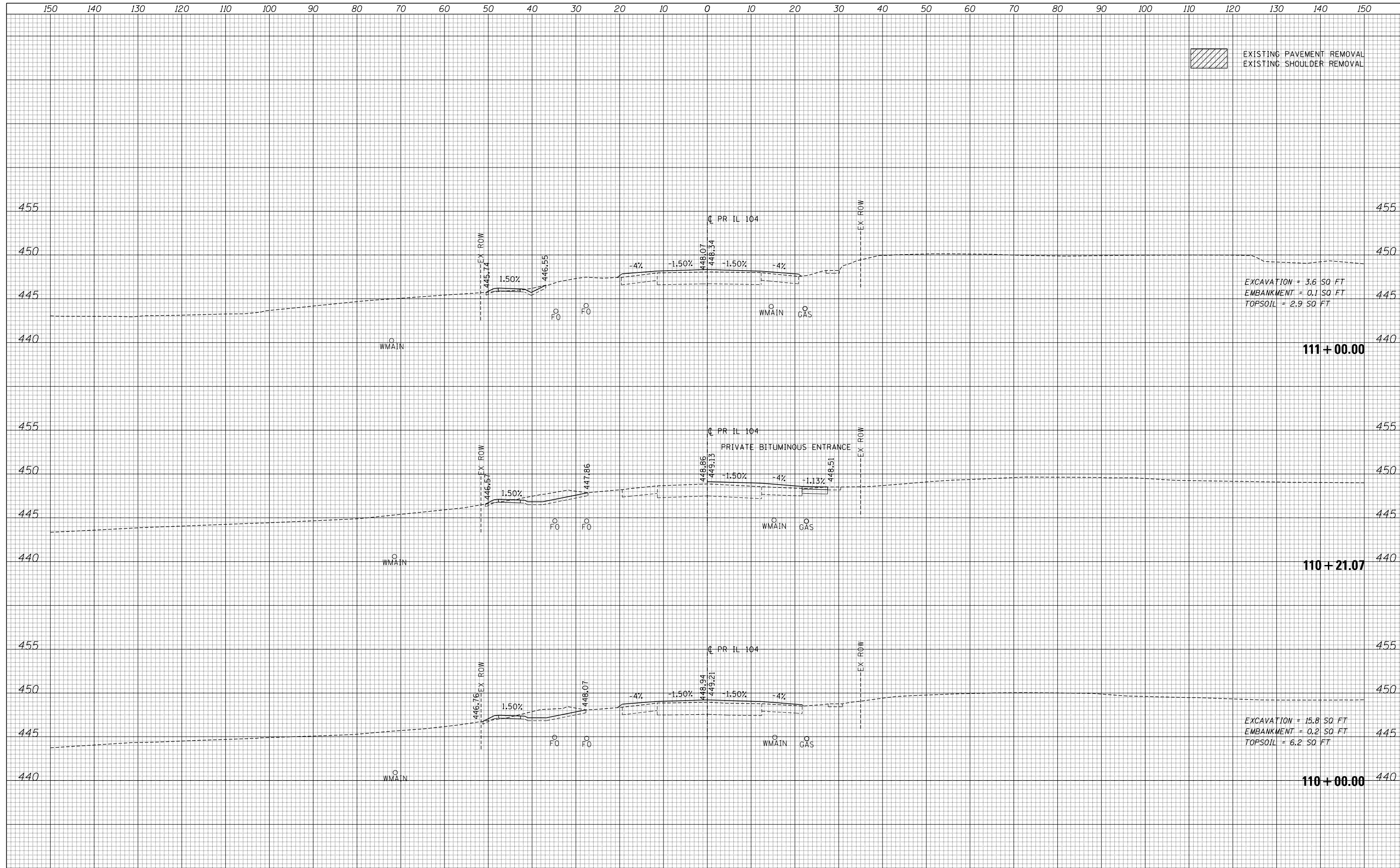


EXCAVATION = 1.8 SQ FT  
 EMBANKMENT = 0.0 SQ FT  
 TOPSOIL = 0.5 SQ FT

FILE NAME =	USER NAME = *USER*	DESIGNED - JB	REVISED -	<b>STATE OF ILLINOIS</b> <b>DEPARTMENT OF TRANSPORTATION</b>	<b>IL 104</b>	F.A.P. RTE.	SECTION	COUNTY	TOTAL SHEETS	SHEET NO.
*FILEL*		DRAWN - MN	REVISED -			745	109RS-6, 123RS-3, *	MORGAN/PIKE	782	719
*MODELNAME*		CHECKED - MD	REVISED -			* 123B-2, 124RS-8		CONTRACT NO.	72B58	
		DATE - 8/5/2014	REVISED -			ILLINOIS FED. AID PROJECT				
SCALE:						SHEET 48	OF 65	SHEETS	STA. 108+47.02	TO STA. 109+41.07

DATE	
BY	
FINAL SURVEY	SURVEYED
NOTE BOOK	PLOTTED
NO.	TEMPLATE
	AREAS CHECKED

DATE	
BY	
ORIGINAL SURVEY	SURVEYED
NOTE BOOK	PLOTTED
NO.	TEMPLATE
	AREAS CHECKED



EXISTING PAVEMENT REMOVAL  
EXISTING SHOULDER REMOVAL

EXCAVATION = 3.6 SQ FT  
EMBANKMENT = 0.1 SQ FT  
TOPSOIL = 2.9 SQ FT

111 + 00.00

EXCAVATION = 15.8 SQ FT  
EMBANKMENT = 0.2 SQ FT  
TOPSOIL = 6.2 SQ FT

110 + 21.07

EXCAVATION = 15.8 SQ FT  
EMBANKMENT = 0.2 SQ FT  
TOPSOIL = 6.2 SQ FT

110 + 00.00

FILE NAME	USER NAME
*FILEL*	DESIGNED
*MODELNAME*	DRAWN
	CHECKED
	DATE

DESIGNED - JB	REVISED -
DRAWN - MN	REVISED -
CHECKED - MD	REVISED -
DATE - 8/5/2014	REVISED -

STATE OF ILLINOIS  
DEPARTMENT OF TRANSPORTATION

IL 104

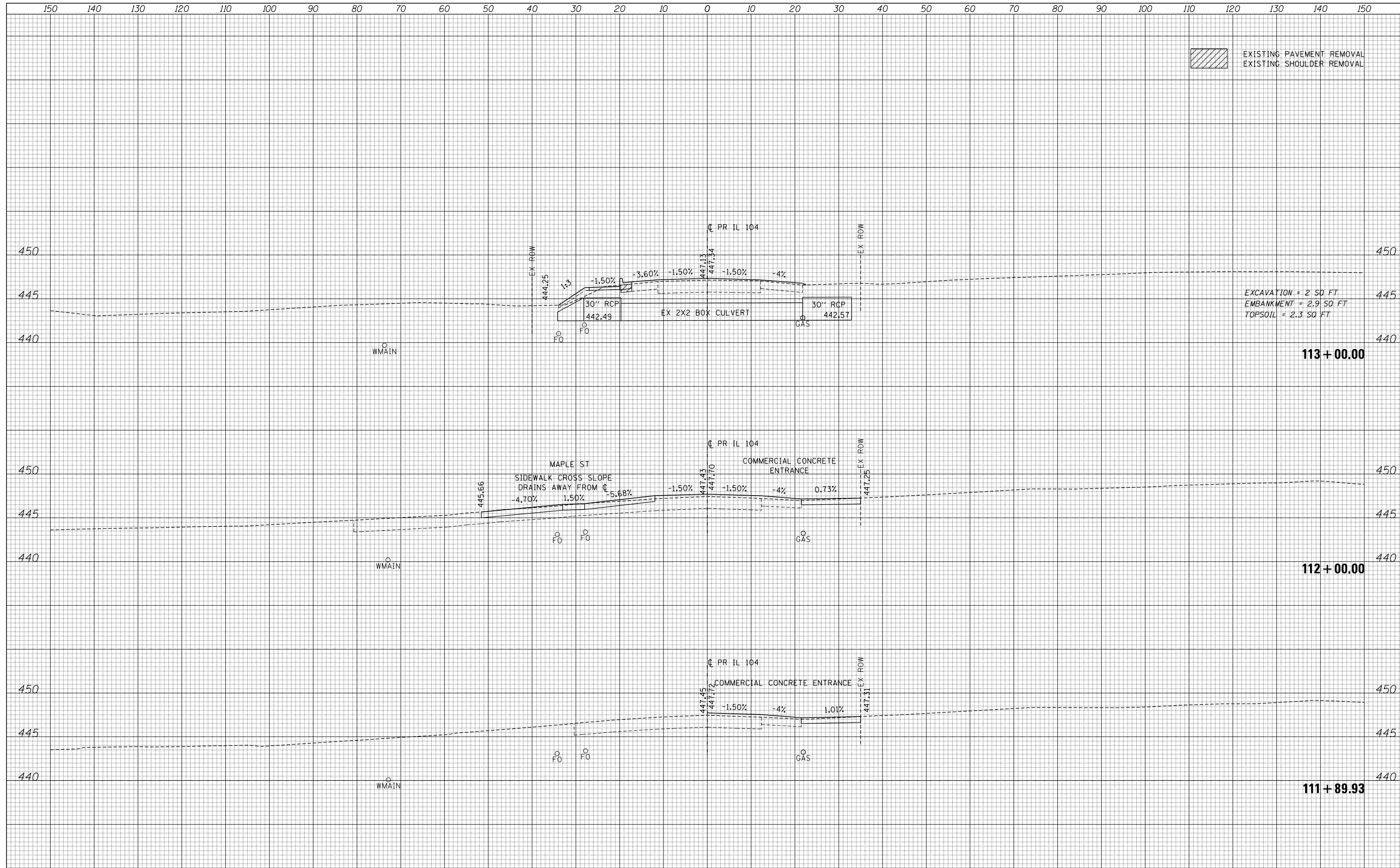
SCALE: SHEET 49 OF 65 SHEETS STA. 110+00.00 TO STA. 111+00.00

F.A.P. RTE.	SECTION	COUNTY	TOTAL SHEETS	SHEET NO.
745	109RS-6, 123RS-3, 123B-2, 124RS-8	MORGAN/PIKE	782	720
			CONTRACT NO.	72B58
ILLINOIS FED. AID PROJECT				



DATE	
BY	
SURVEYED	
PLOTTED	
TEMPLATE	
NOTE BOOK	
AREAS CHECKED	
AREAS CHECKED	
NO.	

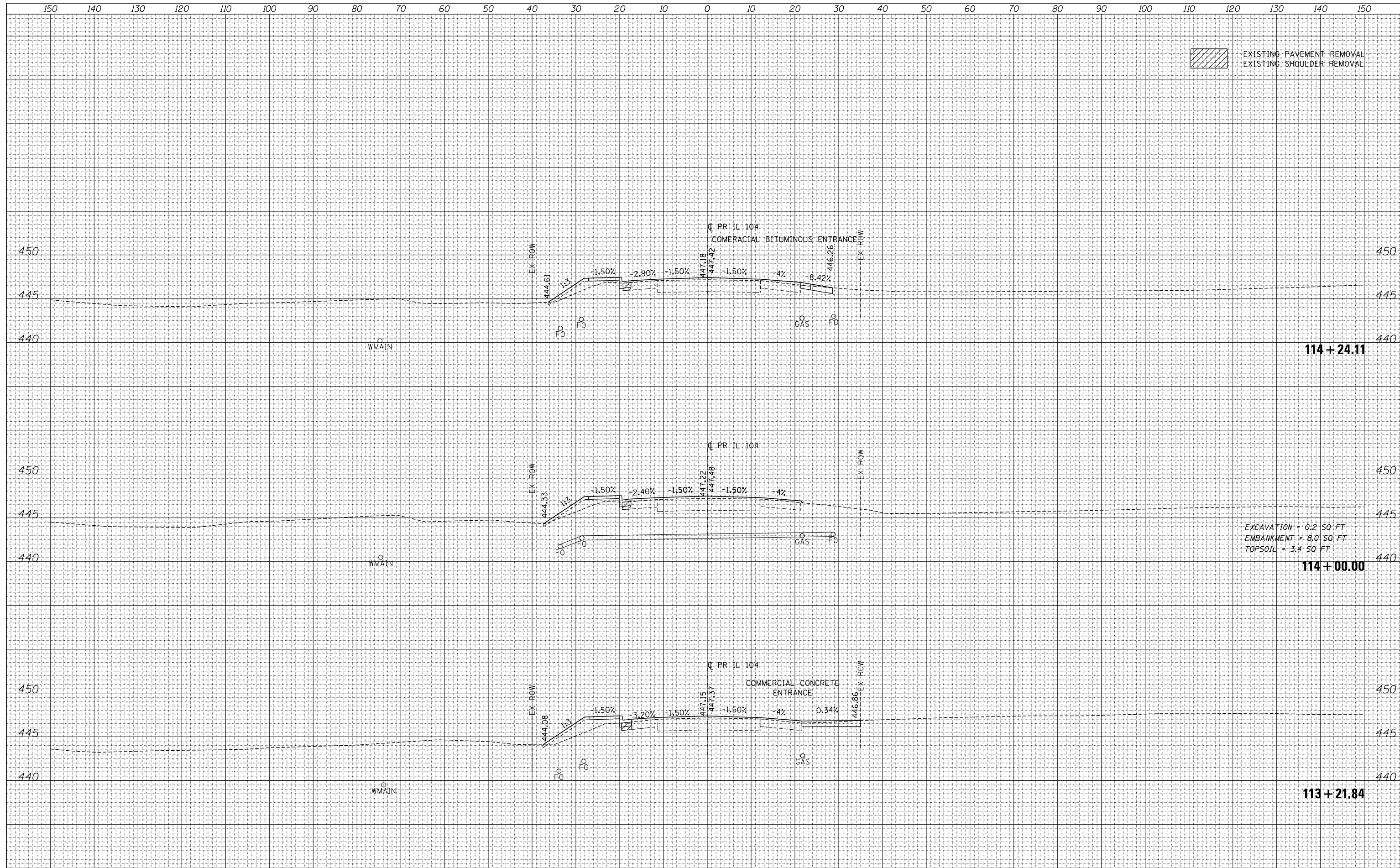
DATE	
BY	
SURVEYED	
PLOTTED	
TEMPLATE	
NOTE BOOK	
AREAS CHECKED	
AREAS CHECKED	
NO.	



FILE NAME =	USER NAME = *USER*	DESIGNED - JB	REVISED -	<b>STATE OF ILLINOIS</b> <b>DEPARTMENT OF TRANSPORTATION</b>	<b>IL 104</b>	F.A.P. RTE.	SECTION	COUNTY	TOTAL SHEETS	SHEET NO.
*FILEL*		DRAWN - MN	REVISED -			745	109RS-6, 123RS-3, *	MORGAN/PIKE	782	721
*MODELNAME*		CHECKED - MD	REVISED -			* 123B-2, 124RS-8		CONTRACT NO.	72B58	
		DATE - 8/5/2014	REVISED -			ILLINOIS FED. AID PROJECT				
SCALE:						SHEET 50	OF 65	SHEETS	STA. 111+89.93	TO STA. 113+00.00

DATE	
BY	
FINAL SURVEY	SURVEYED
NOTE BOOK	PLOTTED
NO.	TEMPLATE
	AREAS CHECKED
	AREAS CHECKED

DATE	
BY	
ORIGINAL SURVEY	SURVEYED
NOTE BOOK	PLOTTED
NO.	TEMPLATE
	AREAS CHECKED
	AREAS CHECKED

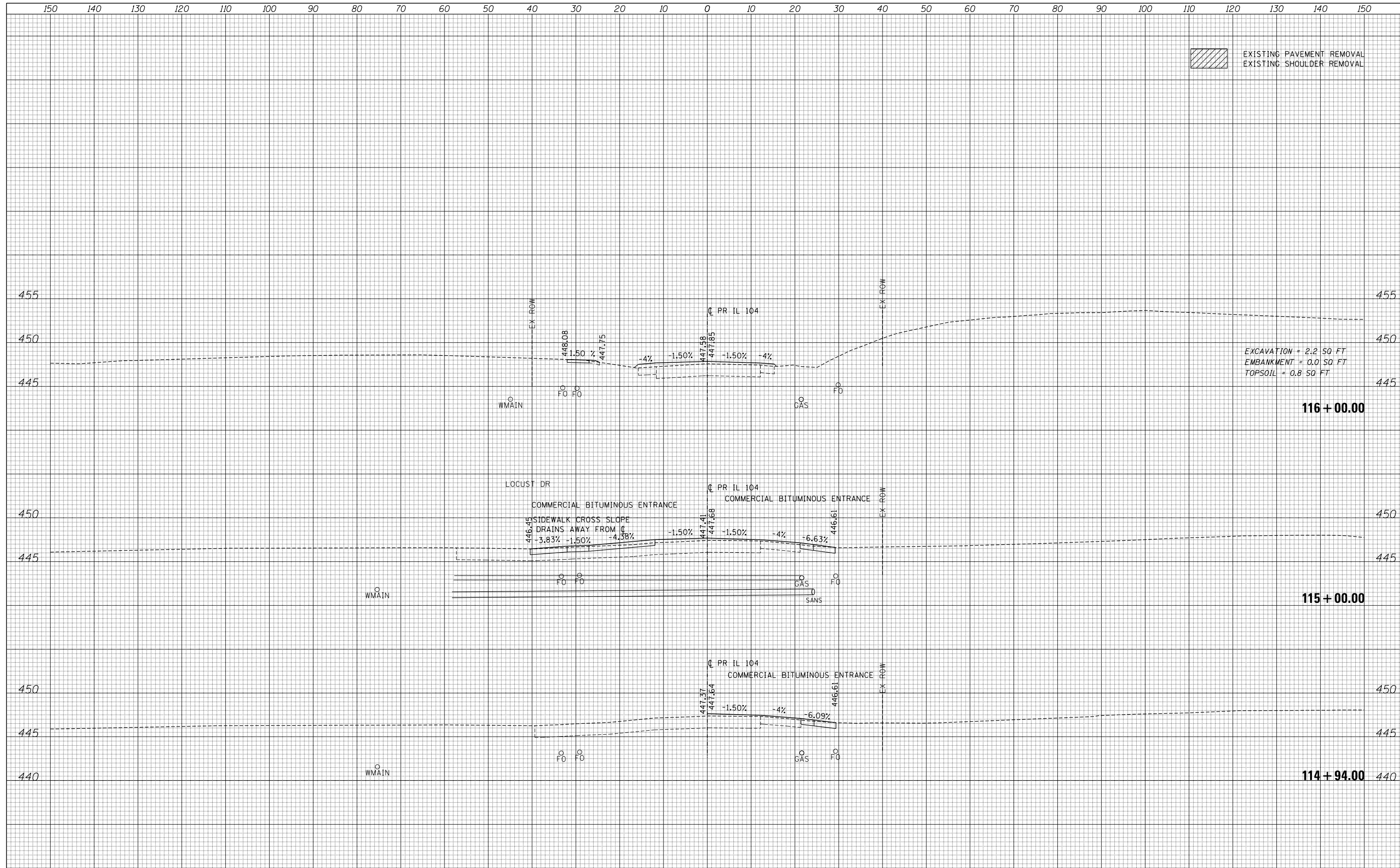


EXCAVATION = 0.2 SO. FT  
 EMBANKMENT = 8.0 SO. FT  
 TOPSOIL = 3.4 SO. FT

FILE NAME =	USER NAME = *USER*	DESIGNED - JB	REVISED -	<b>STATE OF ILLINOIS</b> <b>DEPARTMENT OF TRANSPORTATION</b>	<b>IL 104</b>	F.A.P. RTE.	SECTION	COUNTY	TOTAL SHEETS	SHEET NO.
*FILEL*		DRAWN - MN	REVISED -			745	109RS-6, 123RS-3, *	MORGAN/PIKE	782	722
*MODELNAME*		CHECKED - MD	REVISED -			* 123B-2, 124RS-8		CONTRACT NO.	72B58	
		DATE - 8/5/2014	REVISED -			ILLINOIS FED. AID PROJECT				
SCALE:						SHEET 51	OF 65 SHEETS	STA. 113+21.84	TO STA. 114+24.11	

DATE	
BY	
FINAL SURVEY	SURVEYED
NOTE BOOK	PLOTTED
NO.	TEMPLATE
	AREAS CHECKED
	AREAS CHECKED

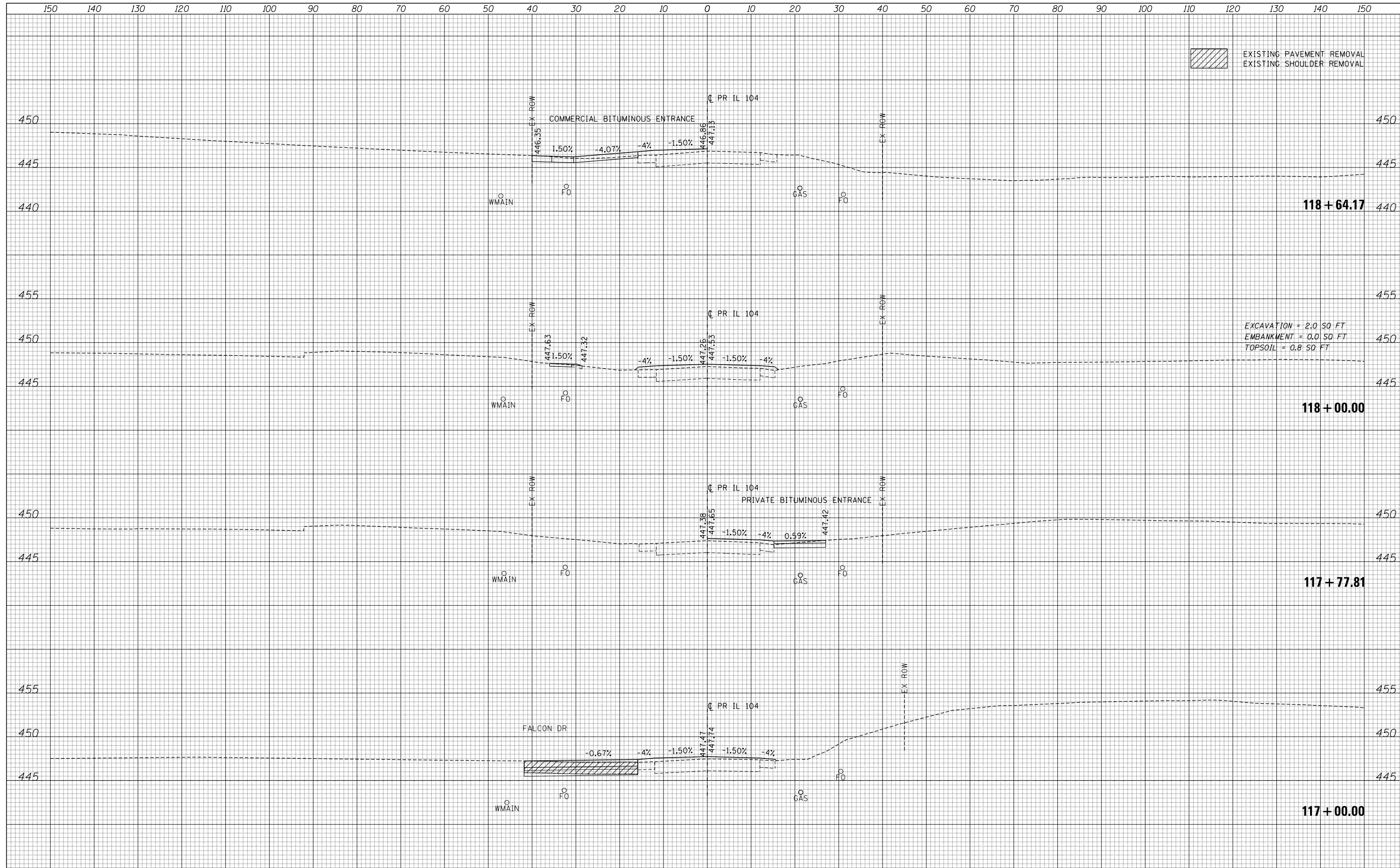
DATE	
BY	
ORIGINAL SURVEY	SURVEYED
NOTE BOOK	PLOTTED
NO.	TEMPLATE
	AREAS CHECKED
	AREAS CHECKED



FILE NAME =	USER NAME = *USER*	DESIGNED - JB	REVISED -	<b>STATE OF ILLINOIS</b> <b>DEPARTMENT OF TRANSPORTATION</b>	<b>IL 104</b>	F.A.P. RTE.	SECTION	COUNTY	TOTAL SHEETS	SHEET NO.
*FILEL*		DRAWN - MN	REVISED -			745	109RS-6, 123RS-3, *	MORGAN/PIKE	782	723
*MODELNAME*		CHECKED - MD	REVISED -			* 123B-2, 124RS-8		CONTRACT NO.	72B58	
		DATE - 8/5/2014	REVISED -			ILLINOIS FED. AID PROJECT				
SCALE:						SHEET 52 OF 65 SHEETS		STA. 114+94.00 TO STA. 116+00.00		

DATE	
BY	
FINAL SURVEY	SURVEYED
NOTE BOOK	PLOTTED
NO.	TEMPLATE
	AREAS CHECKED

DATE	
BY	
ORIGINAL SURVEY	SURVEYED
NOTE BOOK	PLOTTED
NO.	TEMPLATE
	AREAS CHECKED



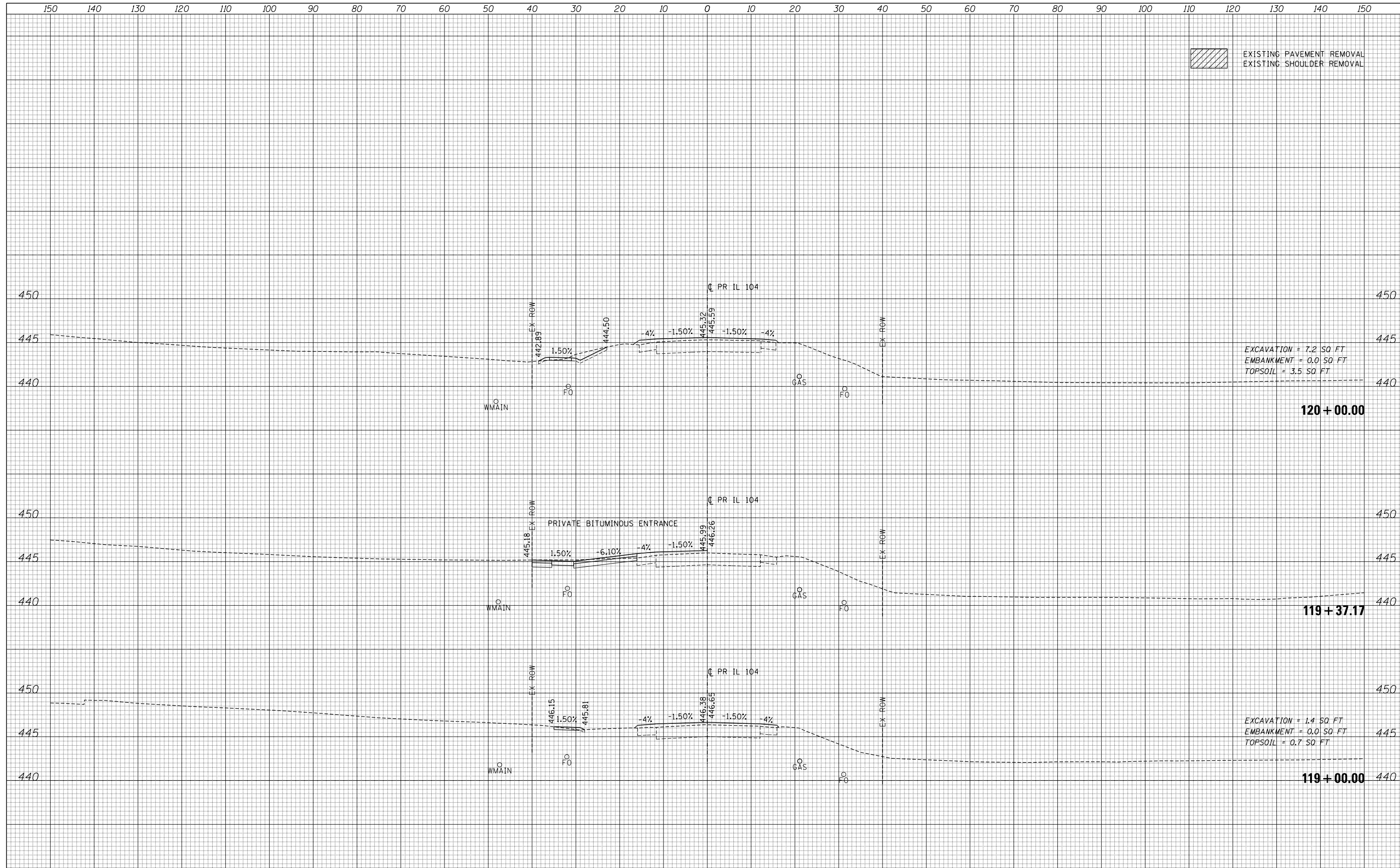
FILE NAME =	USER NAME = *USER*	DESIGNED - JB	REVISED -	<b>STATE OF ILLINOIS</b> <b>DEPARTMENT OF TRANSPORTATION</b>	<b>IL 104</b>	F.A.P. RTE.	SECTION	COUNTY	TOTAL SHEETS	SHEET NO.
*FILEL*		DRAWN - MN	REVISED -			745	109RS-6, 123RS-3, *	MORGAN/PIKE	782	724
*MODELNAME*		CHECKED - MD	REVISED -			* 123B-2, 124RS-8		CONTRACT NO.	72B58	
		DATE - 8/5/2014	REVISED -			ILLINOIS FED. AID PROJECT				

SCALE: SHEET 53 OF 65 SHEETS STA. 117+00.00 TO STA. 118+64.17



DATE	
BY	
FINAL SURVEY	SURVEYED
NOTE BOOK	PLOTTED
NO.	TEMPLATE
	AREAS CHECKED

DATE	
BY	
ORIGINAL SURVEY	SURVEYED
NOTE BOOK	PLOTTED
NO.	TEMPLATE
	AREAS CHECKED



EXISTING PAVEMENT REMOVAL  
EXISTING SHOULDER REMOVAL

EXCAVATION = 7.2 SQ. FT.  
EMBANKMENT = 0.0 SQ. FT.  
TOPSOIL = 3.5 SQ. FT.

120 + 00.00

EXCAVATION = 1.4 SQ. FT.  
EMBANKMENT = 0.0 SQ. FT.  
TOPSOIL = 0.7 SQ. FT.

119 + 37.17

EXCAVATION = 1.4 SQ. FT.  
EMBANKMENT = 0.0 SQ. FT.  
TOPSOIL = 0.7 SQ. FT.

119 + 00.00

FILE NAME =	USER NAME = *USER*	DESIGNED - JB	REVISED -
*FILEL*		DRAWN - MN	REVISED -
		CHECKED - MD	REVISED -
*MODELNAME*		DATE - 8/5/2014	REVISED -

STATE OF ILLINOIS  
DEPARTMENT OF TRANSPORTATION

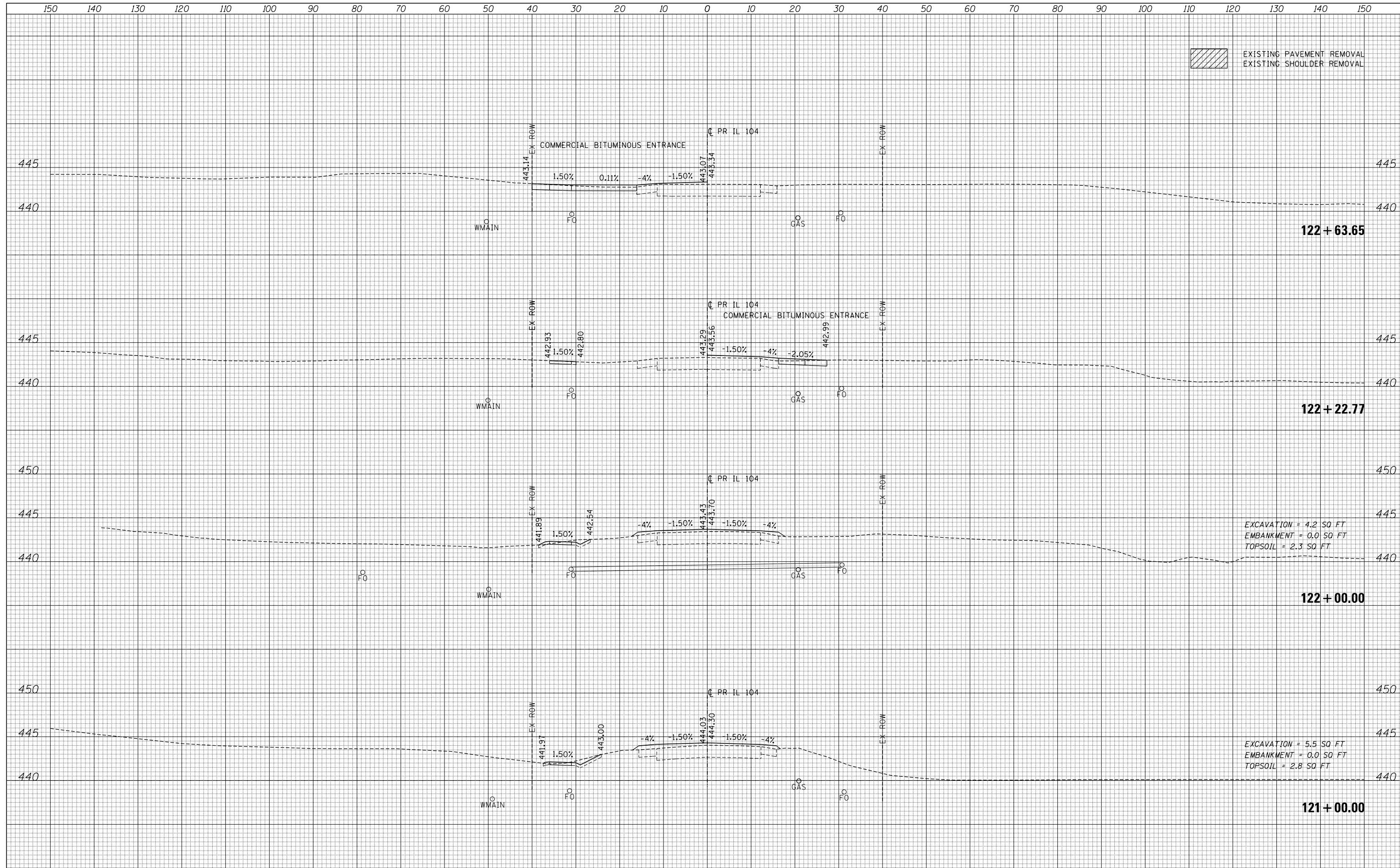
IL 104

SCALE: SHEET 54 OF 65 SHEETS STA. 119+00.00 TO STA. 120+00.00

F.A.P. RTE.	SECTION	COUNTY	TOTAL SHEETS	SHEET NO.
745	109RS-6, 123RS-3, * 123B-2, 124RS-8	MORGAN/PIKE	782	725
			CONTRACT NO.	72B58
ILLINOIS FED. AID PROJECT				

DATE	
BY	
FINAL SURVEY	SURVEYED
NOTE BOOK	PLOTTED
NO.	TEMPLATE
	AREAS CHECKED
	AREAS CHECKED

DATE	
BY	
ORIGINAL SURVEY	SURVEYED
NOTE BOOK	PLOTTED
NO.	TEMPLATE
	AREAS CHECKED
	AREAS CHECKED



EXISTING PAVEMENT REMOVAL  
EXISTING SHOULDER REMOVAL

EXCAVATION = 4.2 SQ. FT.  
EMBANKMENT = 0.0 SQ. FT.  
TOPSOIL = 2.3 SQ. FT.

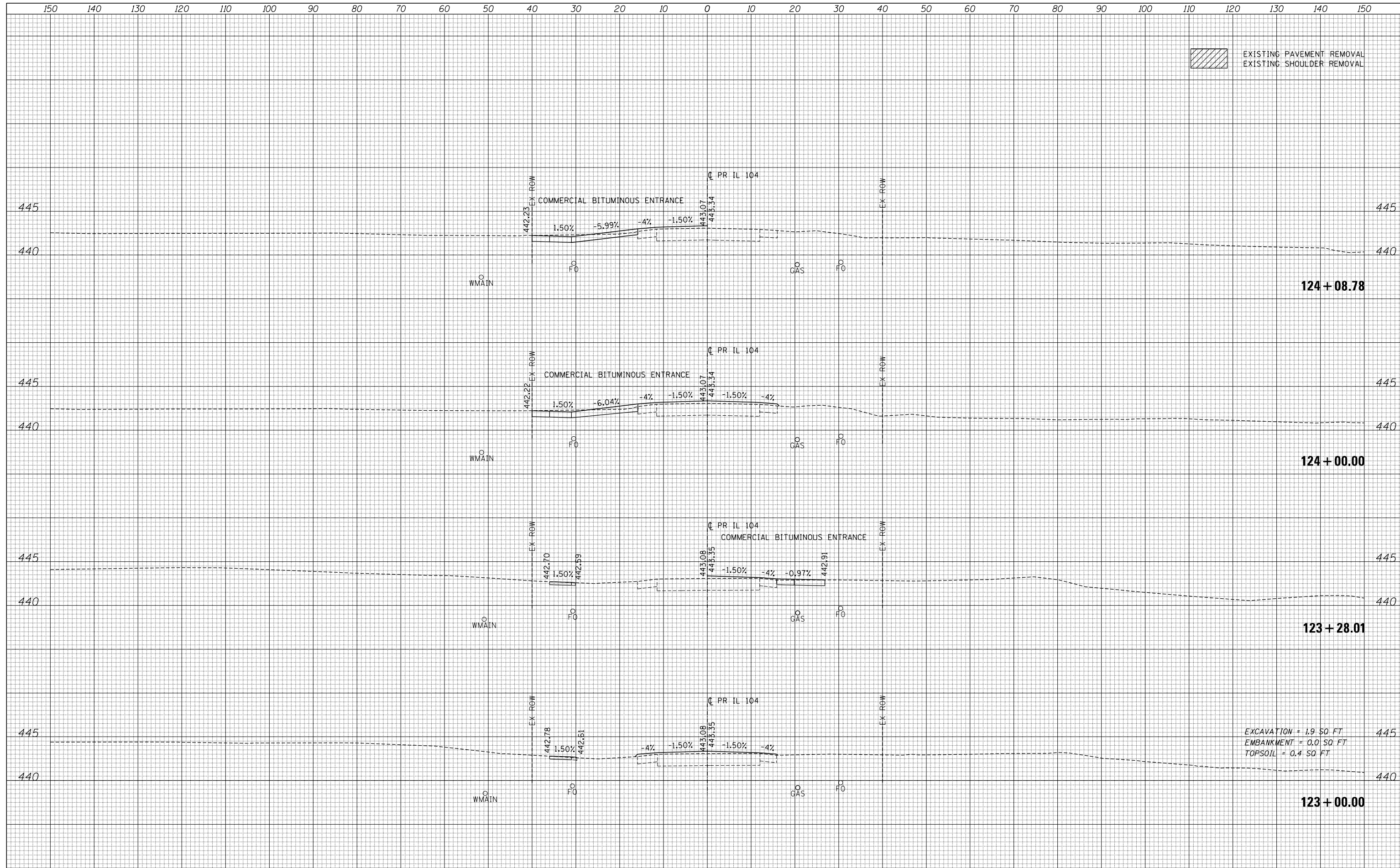
EXCAVATION = 5.5 SQ. FT.  
EMBANKMENT = 0.0 SQ. FT.  
TOPSOIL = 2.8 SQ. FT.

FILE NAME =	USER NAME = *USER*	DESIGNED - JB	REVISED -	<b>STATE OF ILLINOIS</b> <b>DEPARTMENT OF TRANSPORTATION</b>	<b>IL 104</b>	F.A.P. RTE.	SECTION	COUNTY	TOTAL SHEETS	SHEET NO.
*FILEL*		DRAWN - MN	REVISED -			745	109RS-6, 123RS-3, *	MORGAN/PIKE	782	726
		CHECKED - MD	REVISED -			* 123B-2, 124RS-8		CONTRACT NO.	72B58	
*MODELNAME*		DATE - 8/5/2014	REVISED -			ILLINOIS FED. AID PROJECT				
SCALE:						SHEET 55	OF 65	SHEETS	STA. 121+00.00	TO STA. 122+63.65

DATE	
BY	
FINAL SURVEY	SURVEYED
NOTE BOOK	PLOTTED
NO.	TEMPLATE
	AREAS CHECKED

DATE	
BY	
ORIGINAL SURVEY	SURVEYED
NOTE BOOK	PLOTTED
NO.	TEMPLATE
	AREAS CHECKED

EXISTING PAVEMENT REMOVAL  
EXISTING SHOULDER REMOVAL

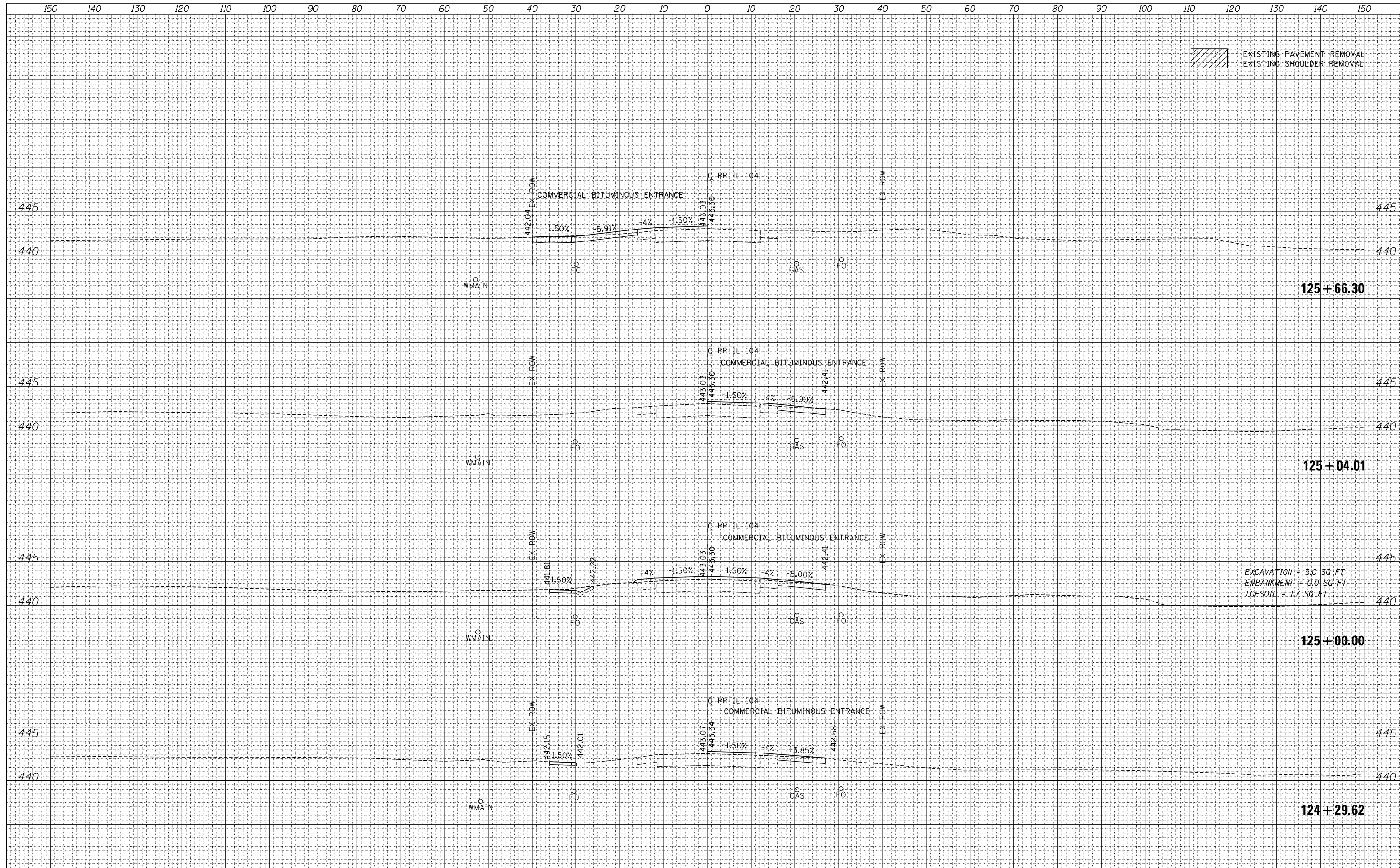


EXCAVATION = 1.9 SQ. FT  
EMBANKMENT = 0.0 SQ. FT  
TOPSOIL = 0.4 SQ. FT

FILE NAME =	USER NAME = *USER*	DESIGNED - JB	REVISED -	<b>STATE OF ILLINOIS</b> <b>DEPARTMENT OF TRANSPORTATION</b>	<b>IL 104</b>	F.A.P. RTE.	SECTION	COUNTY	TOTAL SHEETS	SHEET NO.	
*FILEL*		DRAWN - MN	REVISED -			745	109RS-6, 123RS-3, *	MORGAN/PIKE	782	727	
*MODELNAME*		CHECKED - MD	REVISED -			* 123B-2, 124RS-8		CONTRACT NO.	72B58		
		DATE - 8/5/2014	REVISED -			ILLINOIS FED. AID PROJECT					
SCALE:						SHEET 56	OF 65	SHEETS	STA. 123+00.00 TO STA. 124+08.78		

DATE	
BY	
FINAL SURVEY NO.	
SURVEYED PLOTTED	
TEMPLATE AREAS CHECKED	
NOTE BOOK AREAS CHECKED	

DATE	
BY	
ORIGINAL SURVEY NO.	
SURVEYED PLOTTED	
TEMPLATE AREAS CHECKED	
NOTE BOOK AREAS CHECKED	



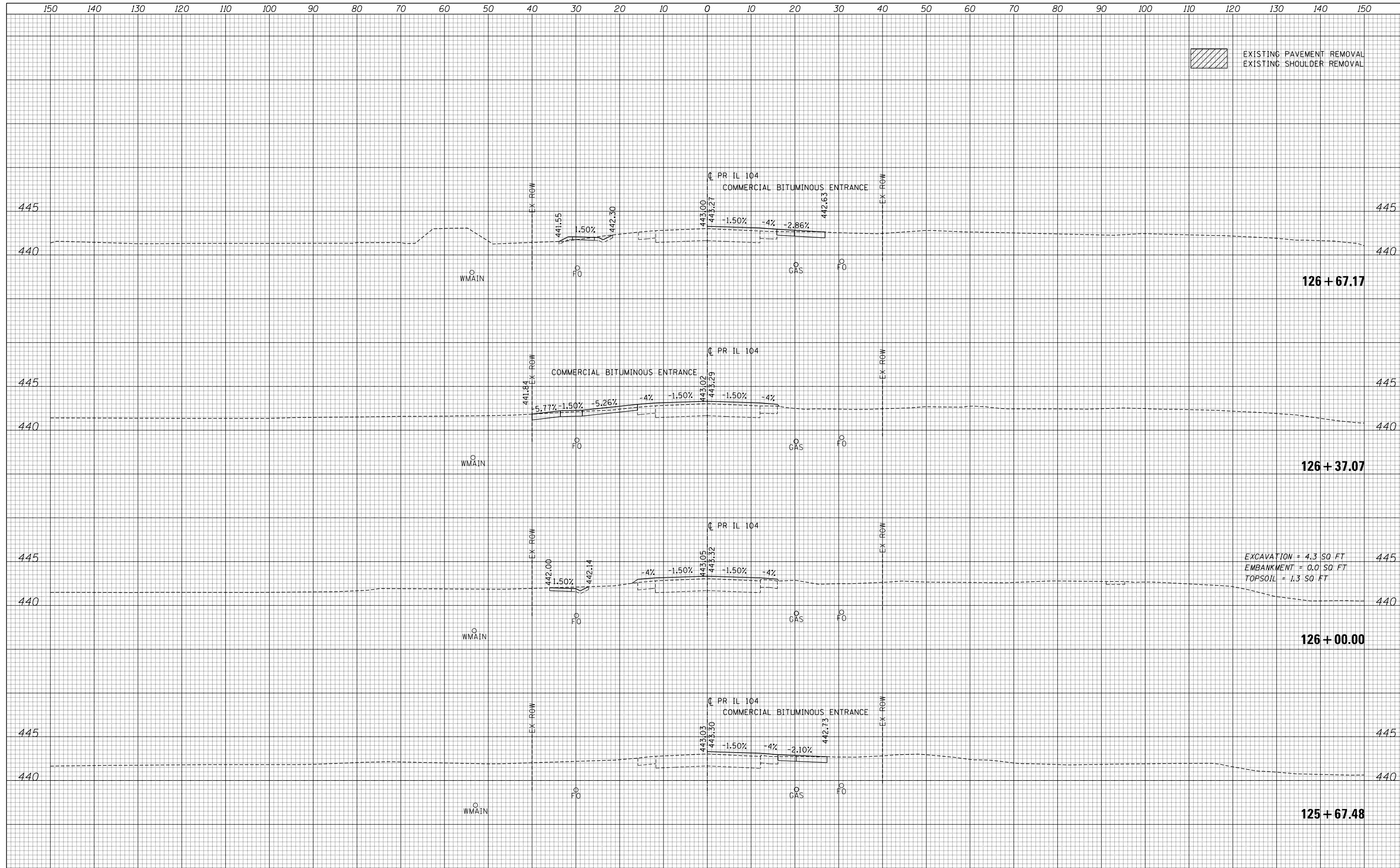
EXCAVATION = 5.0 SQ. FT  
 EMBANKMENT = 0.0 SQ. FT  
 TOPSOIL = 1.7 SQ. FT

FILE NAME =	USER NAME = *USER*	DESIGNED - JB	REVISED -	<b>STATE OF ILLINOIS</b> <b>DEPARTMENT OF TRANSPORTATION</b>	<b>IL 104</b>	F.A.P. RTE.	SECTION	COUNTY	TOTAL SHEETS	SHEET NO.
*FILEL*		DRAWN - MN	REVISED -			745	109RS-6, 123RS-3, *	MORGAN/PIKE	782	728
*MODELNAME*		CHECKED - MD	REVISED -			* 123B-2, 124RS-8		CONTRACT NO.	72B58	
		DATE - 8/5/2014	REVISED -			ILLINOIS FED. AID PROJECT				
SCALE:						SHEET 57	OF 65	SHEETS	STA. 124+29.62	TO STA. 125+66.30



DATE	
BY	
FINAL SURVEY	SURVEYED
NOTE BOOK	PLOTTED
NO.	TEMPLATE
	AREAS CHECKED
	AREAS CHECKED

DATE	
BY	
ORIGINAL SURVEY	SURVEYED
NOTE BOOK	PLOTTED
NO.	TEMPLATE
	AREAS CHECKED
	AREAS CHECKED

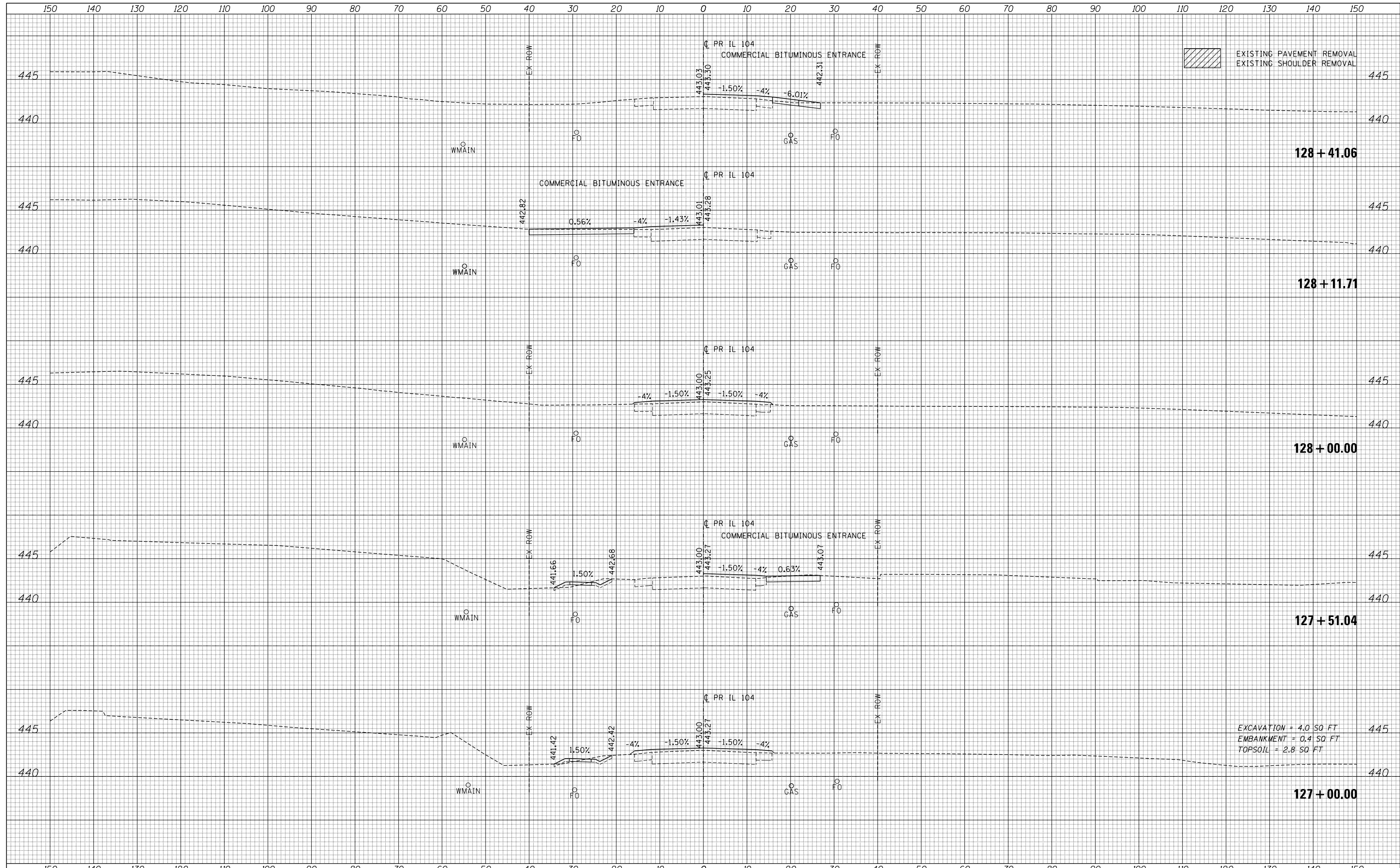


EXISTING PAVEMENT REMOVAL  
EXISTING SHOULDER REMOVAL

FILE NAME =	USER NAME = *USER*	DESIGNED - JB	REVISED -	<b>STATE OF ILLINOIS</b> <b>DEPARTMENT OF TRANSPORTATION</b>	<b>IL 104</b>	F.A.P. RTE.	SECTION	COUNTY	TOTAL SHEETS	SHEET NO.
*FILEL*		DRAWN - MN	REVISED -			745	109RS-6, 123RS-3, *	MORGAN/PIKE	782	729
*MODELNAME*		CHECKED - MD	REVISED -			* 123B-2, 124RS-8		CONTRACT NO.	72B58	
		DATE - 8/5/2014	REVISED -			ILLINOIS FED. AID PROJECT				
SCALE:						SHEET 58 OF 65 SHEETS		STA. 125+67.48 TO STA. 126+67.17		

DATE	
BY	
FINAL SURVEY	SURVEYED
NOTE BOOK	PLOTTED
NO.	TEMPLATE
	AREAS CHECKED
	AREAS CHECKED

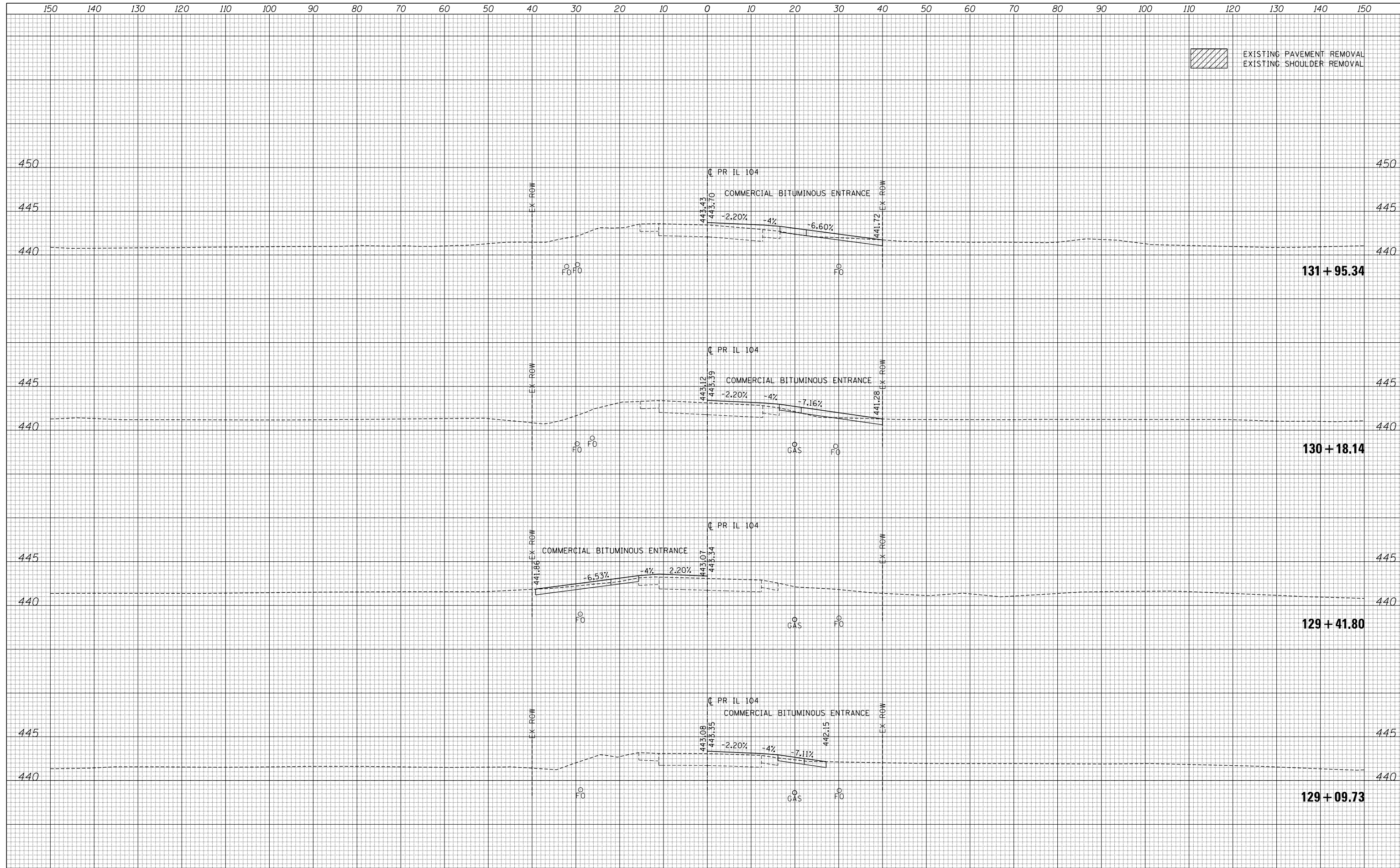
DATE	
BY	
ORIGINAL SURVEY	SURVEYED
NOTE BOOK	PLOTTED
NO.	TEMPLATE
	AREAS CHECKED
	AREAS CHECKED



FILE NAME =	USER NAME = *USER*	DESIGNED - JB	REVISED -	<b>STATE OF ILLINOIS</b> <b>DEPARTMENT OF TRANSPORTATION</b>	<b>IL 104</b>	F.A.P. RTE.	SECTION	COUNTY	TOTAL SHEETS	SHEET NO.
*FILEL*		DRAWN - MN	REVISED -			745	109RS-6, 123RS-3, *	MORGAN/PIKE	782	730
		CHECKED - MD	REVISED -			* 123B-2, 124RS-8		CONTRACT NO.	72B58	
*MODELNAME*		DATE - 8/5/2014	REVISED -			ILLINOIS FED. AID PROJECT				
SCALE:						SHEET 59 OF 65 SHEETS		STA. 127+00.00 TO STA. 128+41.06		

DATE	
BY	
FINAL SURVEY	SURVEYED
NOTE BOOK	PLOTTED
NO.	TEMPLATE
	AREAS CHECKED
	AREAS CHECKED

DATE	
BY	
ORIGINAL SURVEY	SURVEYED
NOTE BOOK	PLOTTED
NO.	TEMPLATE
	AREAS CHECKED
	AREAS CHECKED

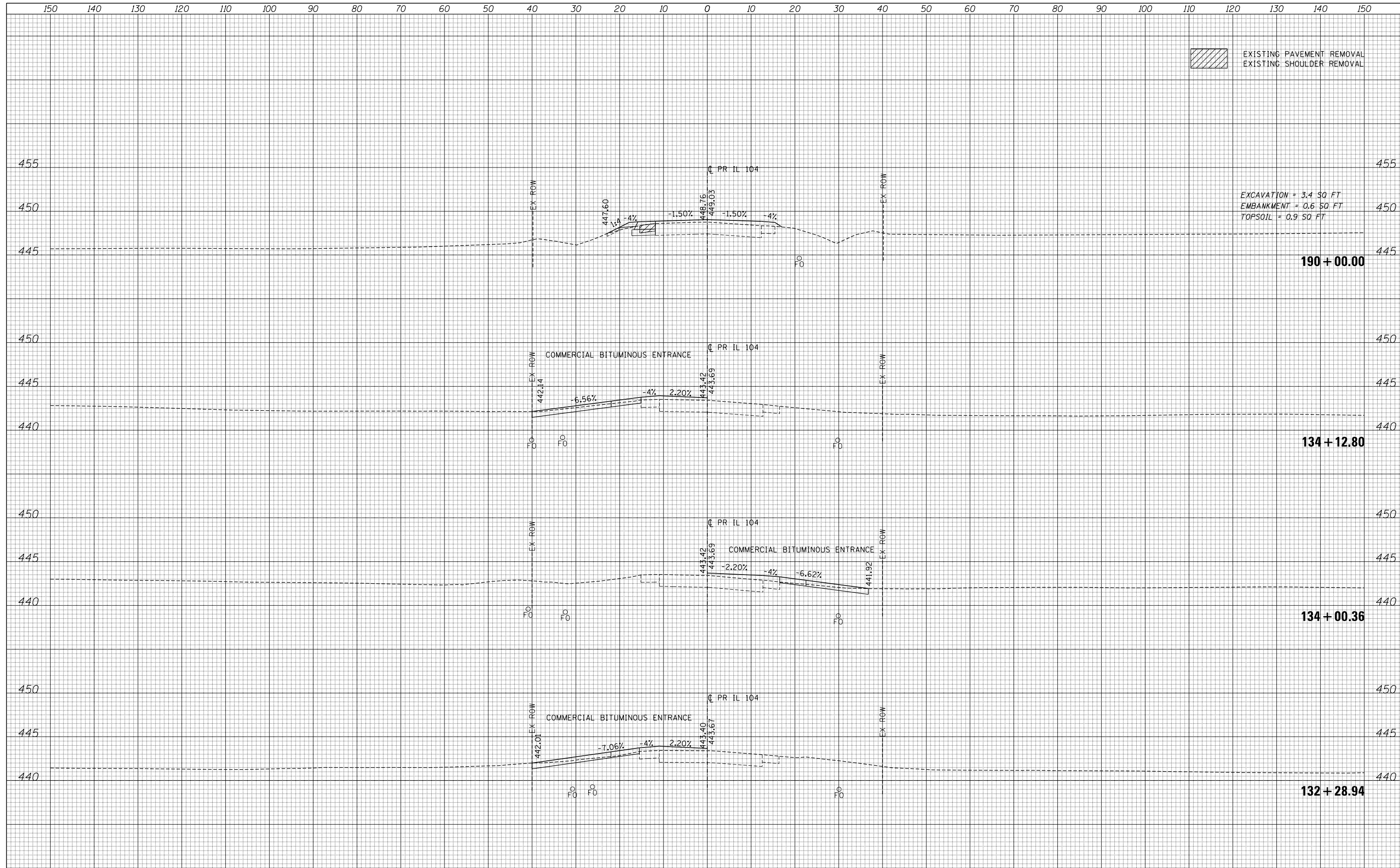


EXISTING PAVEMENT REMOVAL  
EXISTING SHOULDER REMOVAL

FILE NAME =	USER NAME = *USER*	DESIGNED - JB	REVISED -	<b>STATE OF ILLINOIS</b> <b>DEPARTMENT OF TRANSPORTATION</b>	<b>IL 104</b>	F.A.P. RTE.	SECTION	COUNTY	TOTAL SHEETS	SHEET NO.
*FILEL*		DRAWN - MN	REVISED -			745	109RS-6, 123RS-3, *	MORGAN/PIKE	782	731
		CHECKED - MD	REVISED -			* 123B-2, 124RS-8		CONTRACT NO.	72B58	
*MODELNAME*		DATE - 8/5/2014	REVISED -			ILLINOIS FED. AID PROJECT				
SCALE:						SHEET 60	OF 65	SHEETS	STA. 129+09.73 TO STA. 131+95.34	

DATE	
BY	
SURVEYED	
PLOTTED	
TEMPLATE	
AREAS CHECKED	
FINAL SURVEY	
NOTE BOOK	
NO.	

DATE	
BY	
SURVEYED	
PLOTTED	
TEMPLATE	
AREAS CHECKED	
ORIGINAL SURVEY	
NOTE BOOK	
NO.	

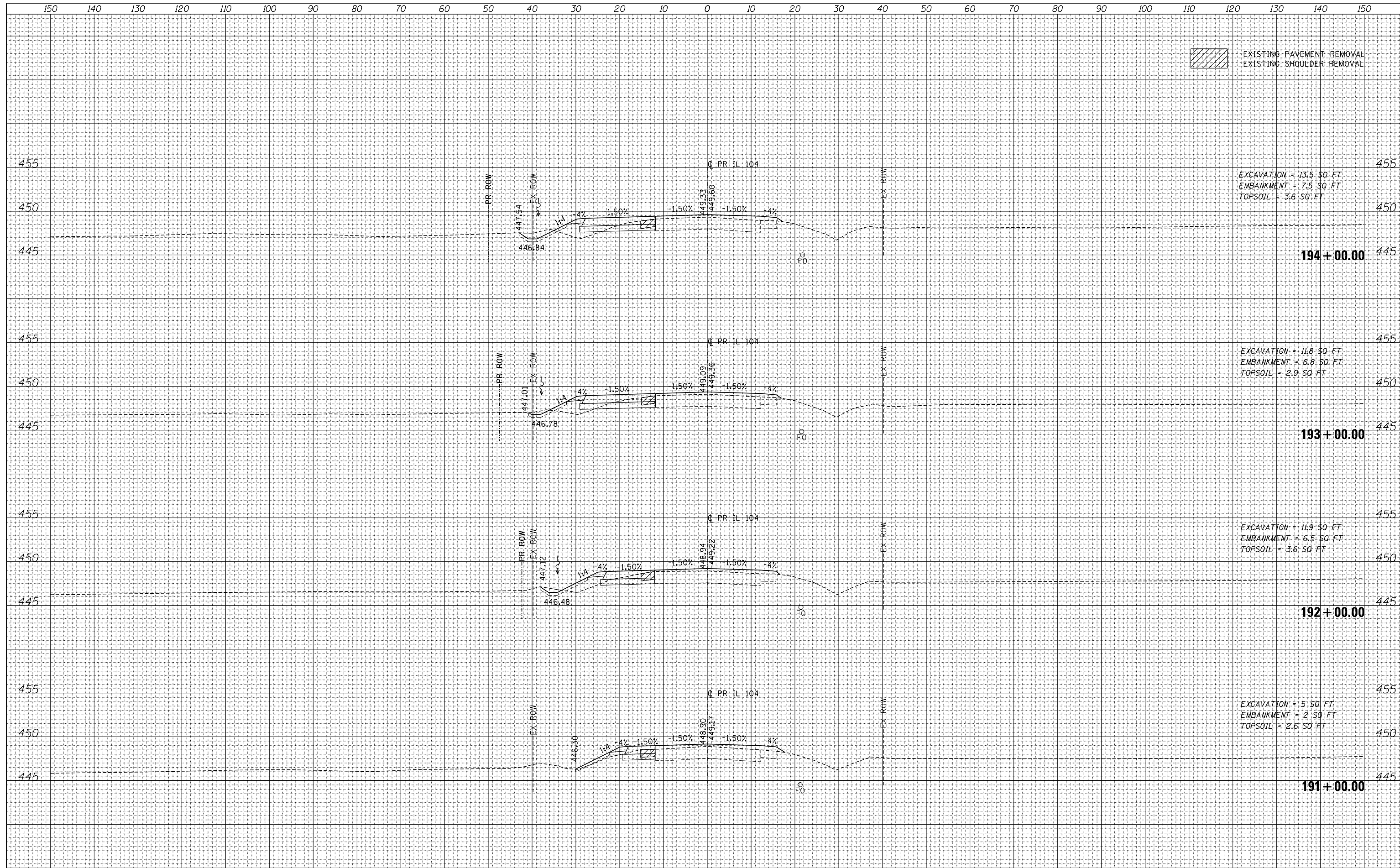


FILE NAME =	USER NAME = *USER*	DESIGNED - JB	REVISED -	<b>STATE OF ILLINOIS</b> <b>DEPARTMENT OF TRANSPORTATION</b>	<b>IL 104</b>	F.A.P. RTE.	SECTION	COUNTY	TOTAL SHEETS	SHEET NO.
*FILEL*		DRAWN - MN	REVISED -			745	109RS-6, 123RS-3, *	MORGAN/PIKE	782	732
		CHECKED - MD	REVISED -			* 123B-2, 124RS-8		CONTRACT NO.	72B58	
*MODELNAME*		DATE - 8/5/2014	REVISED -			ILLINOIS FED. AID PROJECT				
SCALE:						SHEET 61	OF 65	SHEETS	STA. 132+28.94	TO STA. 190+00.00



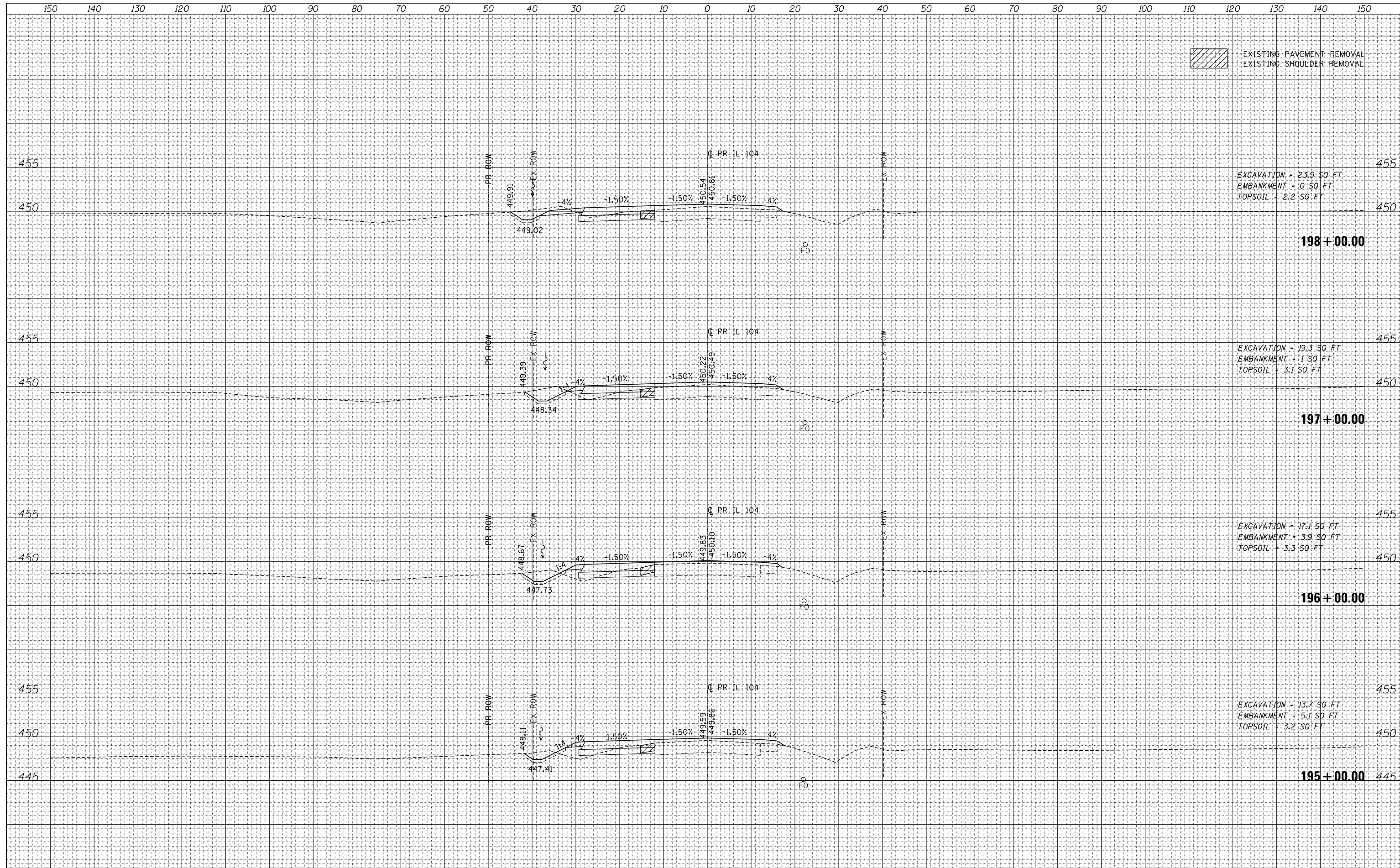
DATE	
BY	
FINAL SURVEY NO.	
SURVEYED PLOTTED TEMPLATE AREAS CHECKED	
NOTE BOOK AREAS CHECKED	

DATE	
BY	
ORIGINAL SURVEY NO.	
SURVEYED PLOTTED TEMPLATE AREAS CHECKED	
NOTE BOOK AREAS CHECKED	



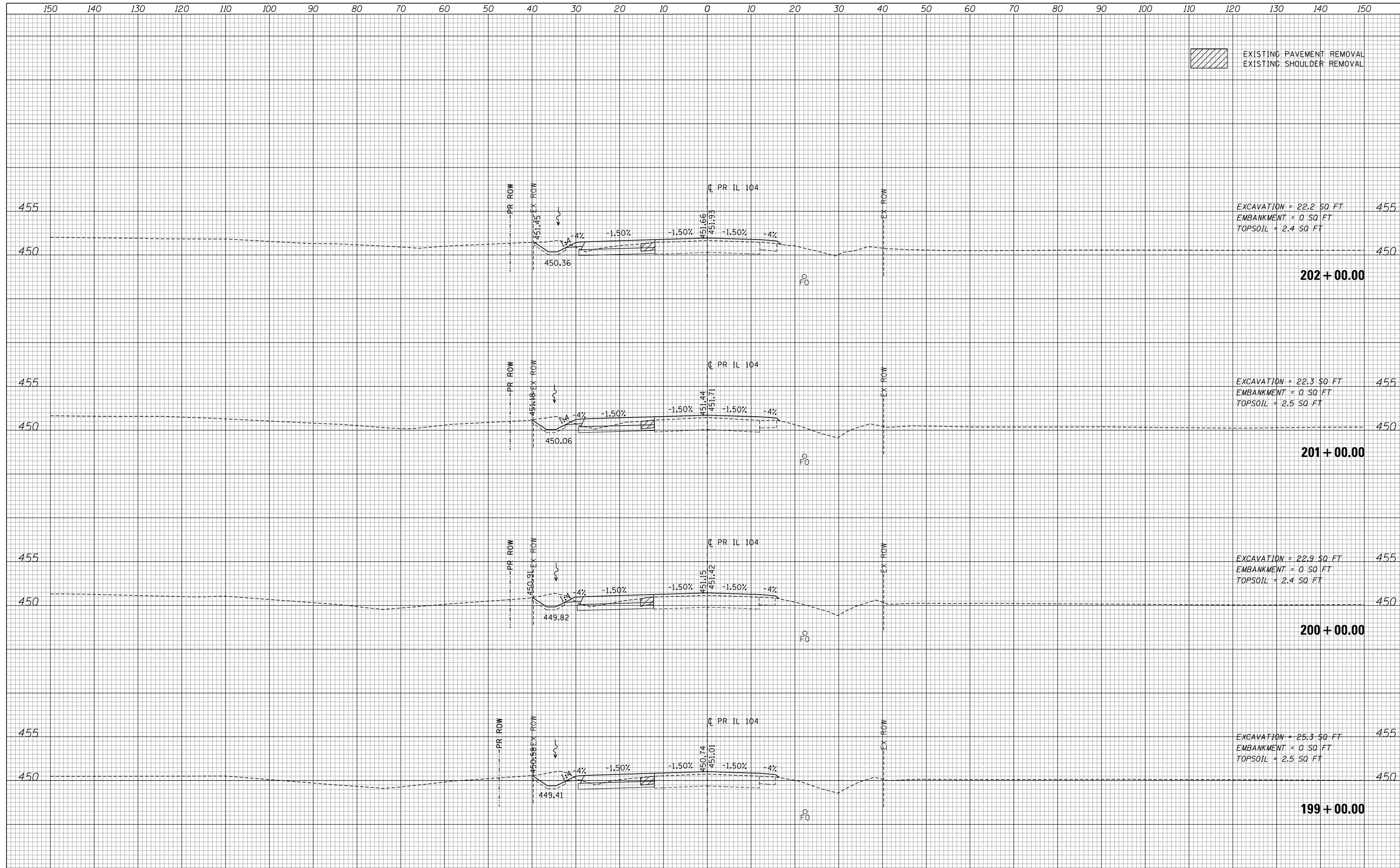
DATE	
BY	
FINAL SURVEY NO.	
SURVEYED PLOTTED	
TEMPLATE AREAS CHECKED	
NOTE BOOK AREAS CHECKED	

DATE	
BY	
ORIGINAL SURVEY NO.	
SURVEYED PLOTTED	
TEMPLATE AREAS CHECKED	
NOTE BOOK AREAS CHECKED	



DATE	
BY	
FINAL SURVEY NO.	
SURVEYED PLOTTED	
TEMPLATE AREAS CHECKED	
NOTE BOOK AREAS CHECKED	

DATE	
BY	
ORIGINAL SURVEY NO.	
SURVEYED PLOTTED	
TEMPLATE AREAS CHECKED	
NOTE BOOK AREAS CHECKED	



EXISTING PAVEMENT REMOVAL  
EXISTING SHOULDER REMOVAL

EXCAVATION = 22.2 SQ FT  
EMBANKMENT = 0 SQ FT  
TOPSOIL = 2.4 SQ FT

202 + 00.00

EXCAVATION = 22.3 SQ FT  
EMBANKMENT = 0 SQ FT  
TOPSOIL = 2.5 SQ FT

201 + 00.00

EXCAVATION = 22.9 SQ FT  
EMBANKMENT = 0 SQ FT  
TOPSOIL = 2.4 SQ FT

200 + 00.00

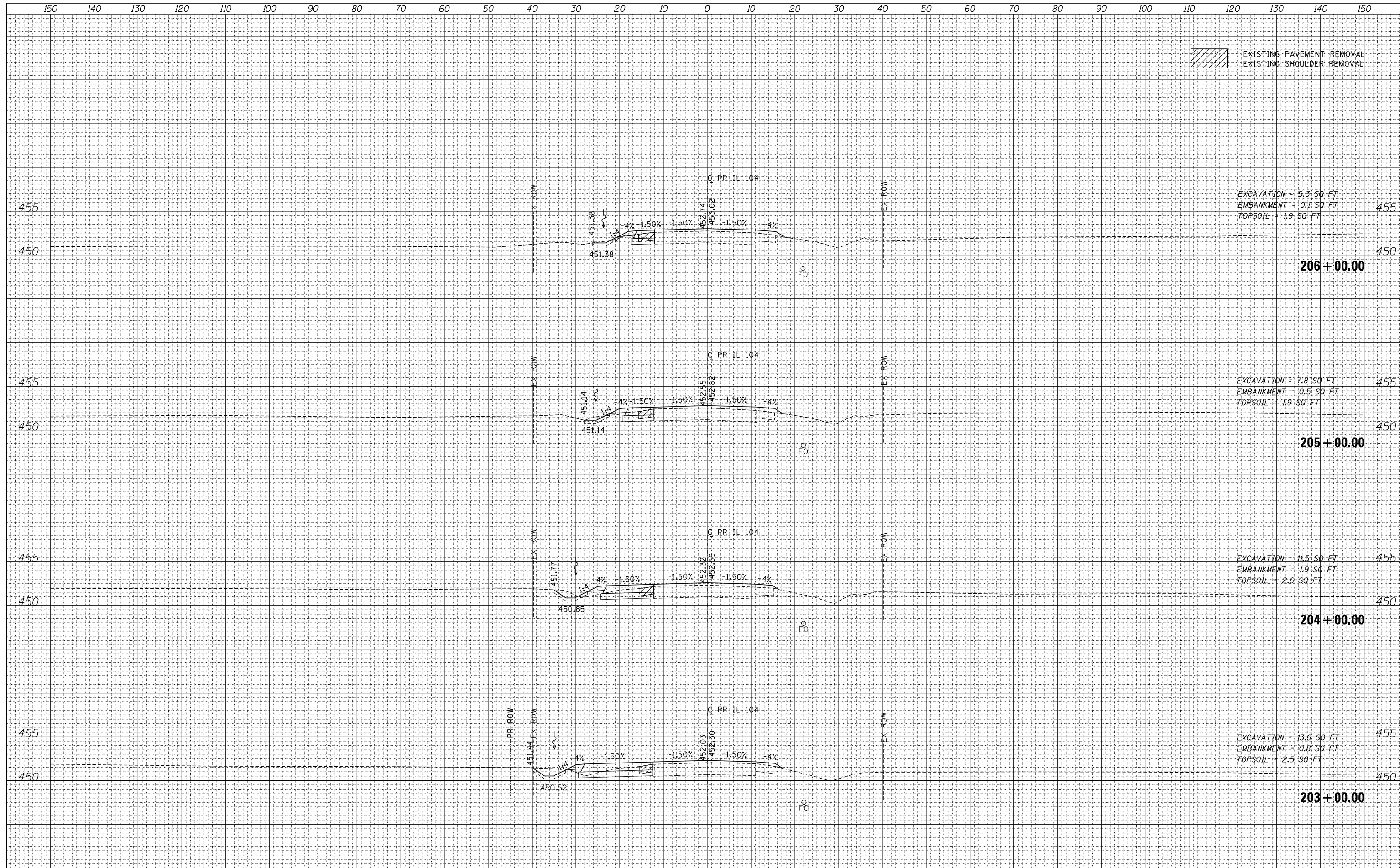
EXCAVATION = 25.3 SQ FT  
EMBANKMENT = 0 SQ FT  
TOPSOIL = 2.5 SQ FT

199 + 00.00

FILE NAME =	USER NAME = *USER*	DESIGNED - JB	REVISED -	<b>STATE OF ILLINOIS</b> <b>DEPARTMENT OF TRANSPORTATION</b>	<b>IL 104</b>	F.A.P. RTE.	SECTION	COUNTY	TOTAL SHEETS	SHEET NO.
*FILEL*		DRAWN - MN	REVISED -			745	109RS-6, 123RS-3, *	MORGAN/PIKE	782	735
*MODELNAME*		CHECKED - MD	REVISED -			* 123B-2, 124RS-8		CONTRACT NO.	72B58	
		DATE - 8/5/2014	REVISED -			ILLINOIS FED. AID PROJECT				
SCALE:						SHEET 64	OF 65	SHEETS	STA. 199+00.00	TO STA. 202+00.00

DATE	
BY	
FINAL SURVEY NO.	
SURVEYED PLOTTED	
TEMPLATE AREAS CHECKED	
NOTE BOOK AREAS CHECKED	

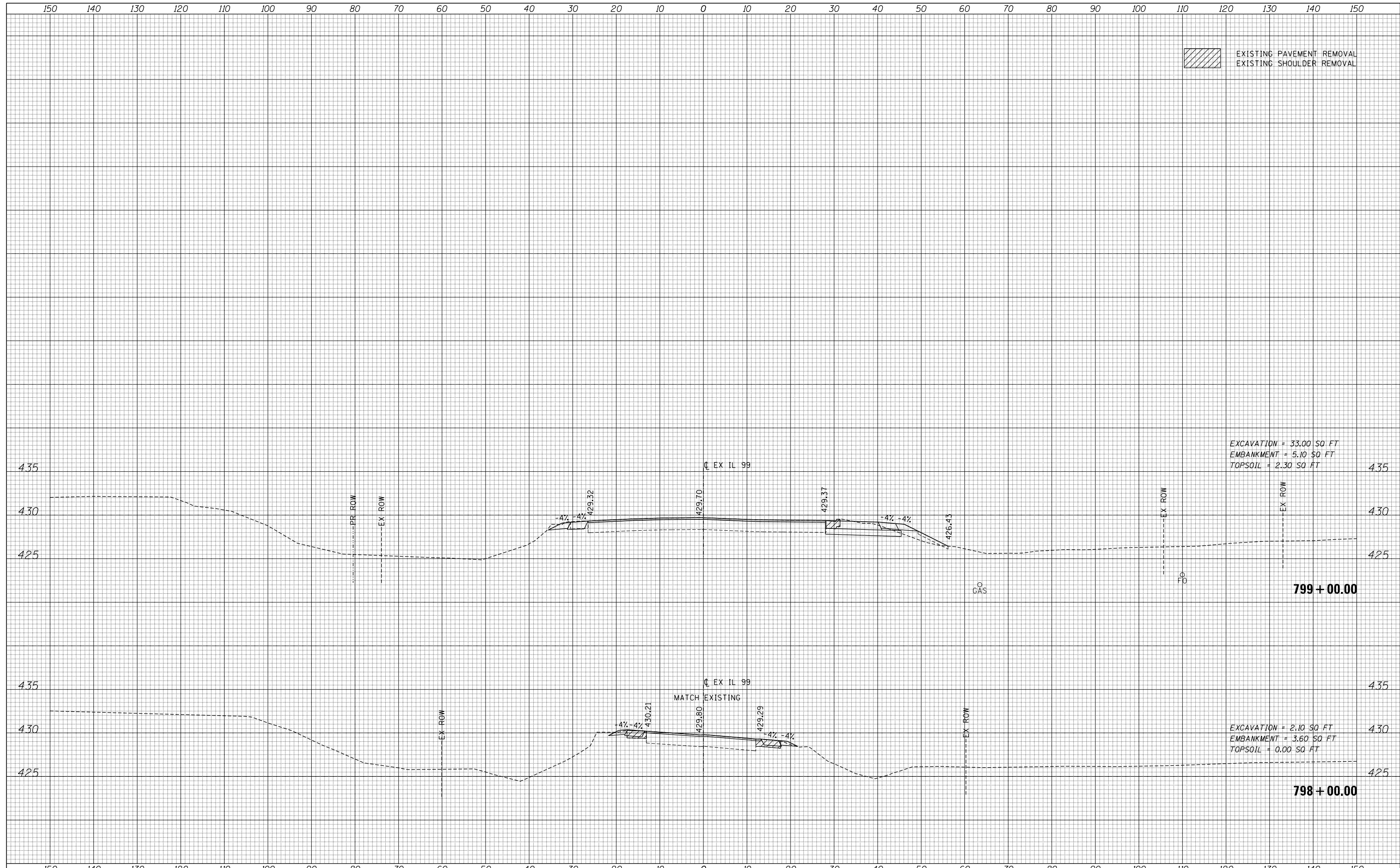
DATE	
BY	
ORIGINAL SURVEY NO.	
SURVEYED PLOTTED	
TEMPLATE AREAS CHECKED	
NOTE BOOK AREAS CHECKED	





DATE	
BY	
FINAL SURVEY NO.	
SURVEYED PLOTTED	
TEMPLATE AREAS CHECKED	
NOTE BOOK AREAS CHECKED	

DATE	
BY	
ORIGINAL SURVEY NO.	
SURVEYED PLOTTED	
TEMPLATE AREAS CHECKED	
NOTE BOOK AREAS CHECKED	



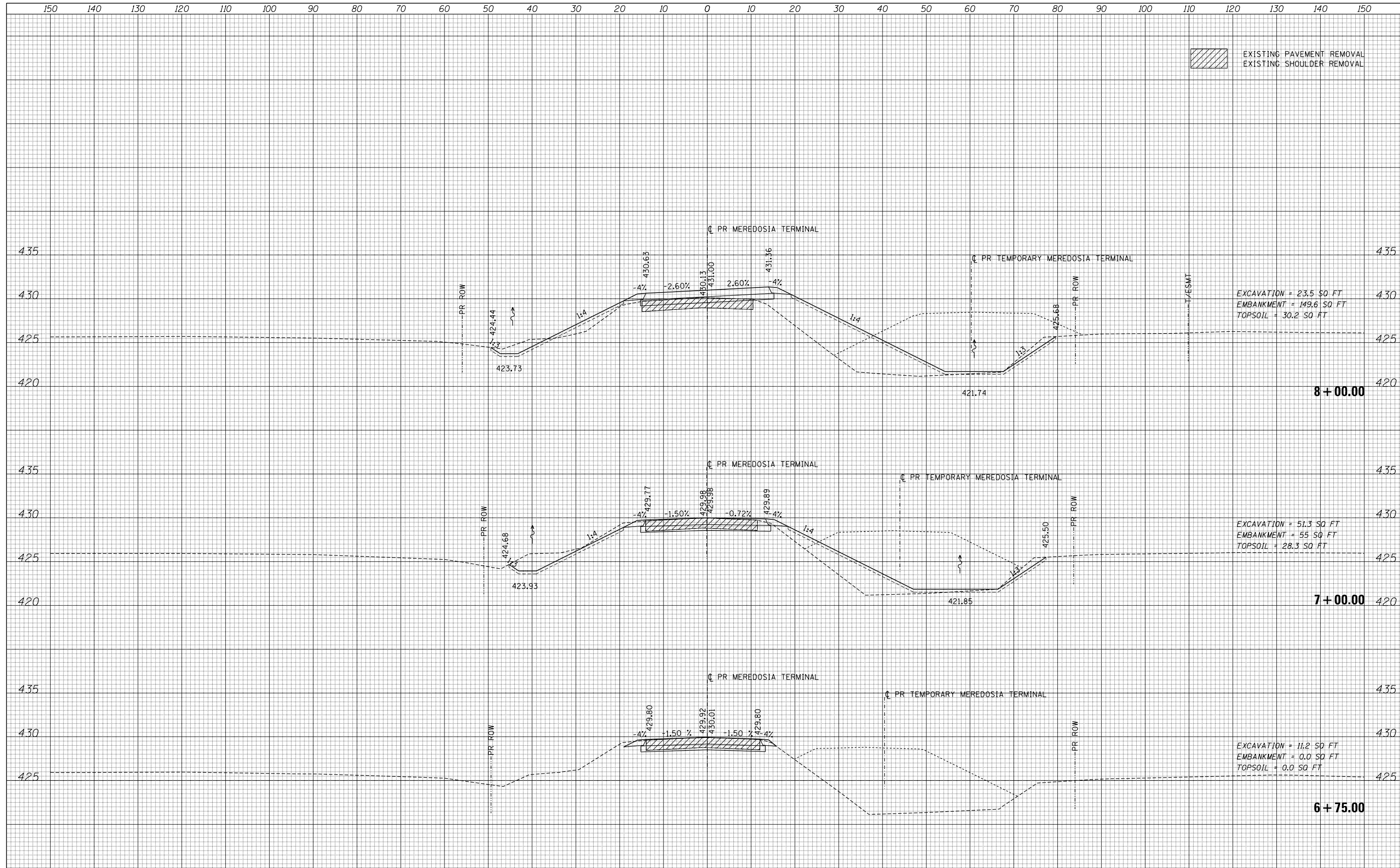
EXCAVATION = 33.00 SQ. FT  
 EMBANKMENT = 5.10 SQ. FT  
 TOPSOIL = 2.30 SQ. FT

EXCAVATION = 2.10 SQ. FT  
 EMBANKMENT = 3.60 SQ. FT  
 TOPSOIL = 0.00 SQ. FT

FILE NAME =	USER NAME = *USER*	DESIGNED - JB	REVISED -	<b>STATE OF ILLINOIS</b> <b>DEPARTMENT OF TRANSPORTATION</b>	<b>IL 99</b>	F.A.P. RTE.	SECTION	COUNTY	TOTAL SHEETS	SHEET NO.	
*FILEL*		DRAWN - MN	REVISED -			745	109RS-6, 123RS-3, *	MORGAN/PIKE	782	737	
*MODELNAME*		CHECKED - MD	REVISED -			CONTRACT NO. 72B58					
		DATE - 8/5/2014	REVISED -			ILLINOIS FED. AID PROJECT					
				SCALE:		SHEET 1 OF 1 SHEETS		STA. 798+00.00 TO STA. 799+00.00			

DATE	
BY	
FINAL SURVEY	SURVEYED
NOTE BOOK	PLOTTED
NO.	TEMPLATE
	AREAS CHECKED
	AREAS CHECKED

DATE	
BY	
ORIGINAL SURVEY	SURVEYED
NOTE BOOK	PLOTTED
NO.	TEMPLATE
	AREAS CHECKED
	AREAS CHECKED



EXISTING PAVEMENT REMOVAL  
EXISTING SHOULDER REMOVAL

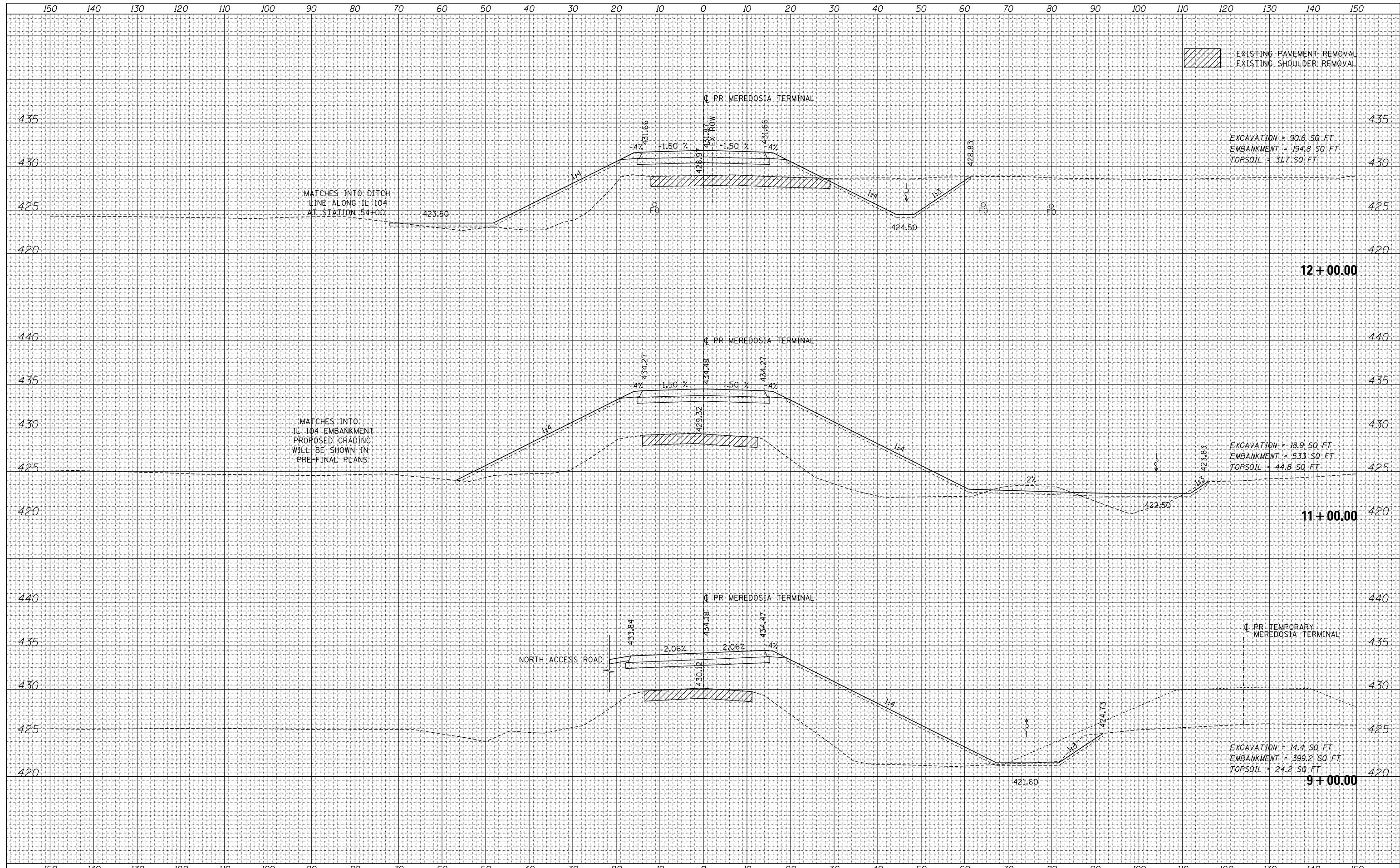
EXCAVATION = 23.5 SQ. FT.  
EMBANKMENT = 149.6 SQ. FT.  
TOPSOIL = 30.2 SQ. FT.

EXCAVATION = 51.3 SQ. FT.  
EMBANKMENT = 55 SQ. FT.  
TOPSOIL = 28.3 SQ. FT.

EXCAVATION = 11.2 SQ. FT.  
EMBANKMENT = 0.0 SQ. FT.  
TOPSOIL = 0.0 SQ. FT.

DATE	
BY	
FINAL SURVEY	SURVEYED
NOTE BOOK	PLOTTED
NO.	TEMPLATE
	AREAS CHECKED

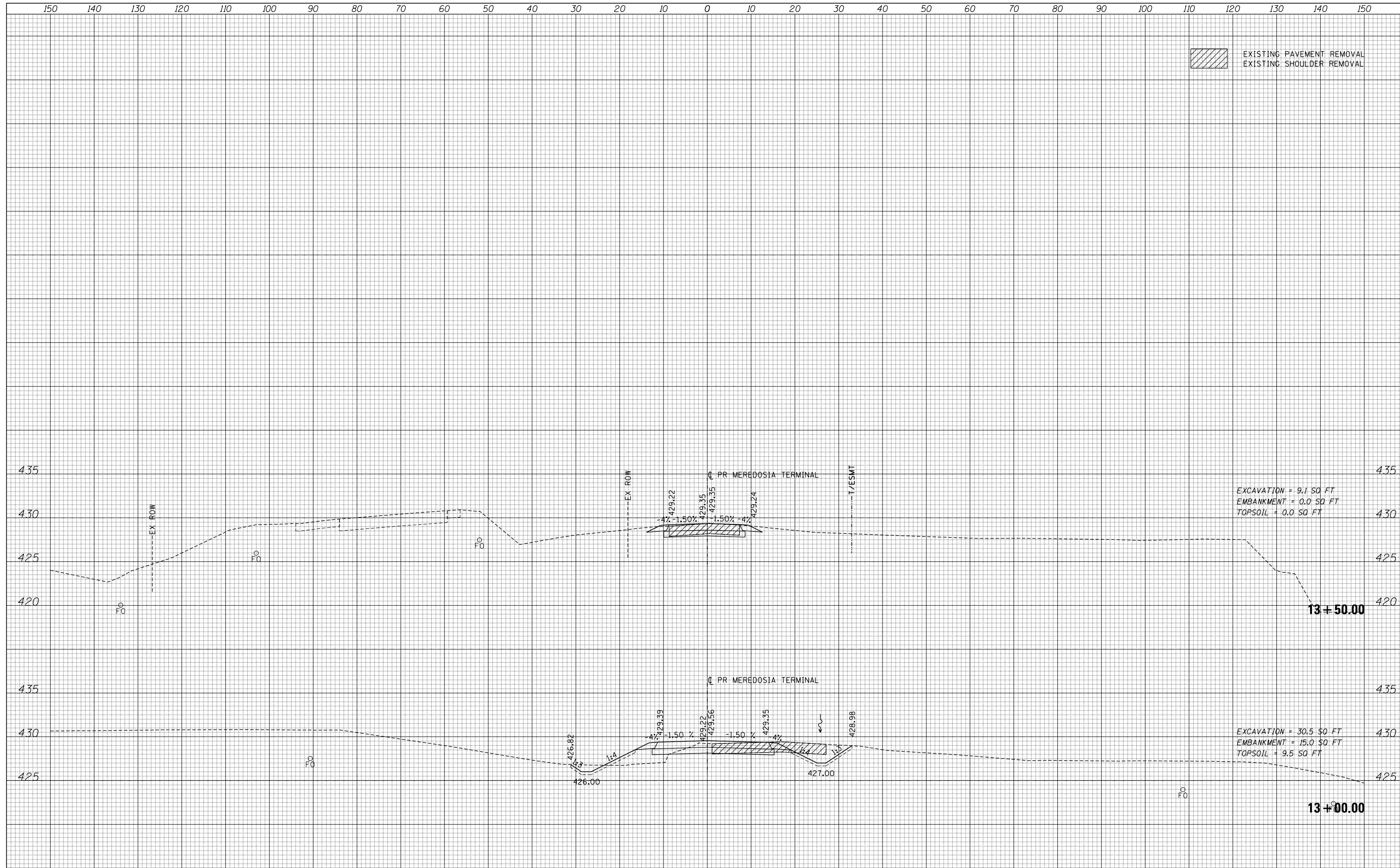
DATE	
BY	
ORIGINAL SURVEY	SURVEYED
NOTE BOOK	PLOTTED
NO.	TEMPLATE
	AREAS CHECKED



FILE NAME =	USER NAME = *USER*	DESIGNED - JB	REVISED -	<b>STATE OF ILLINOIS</b> <b>DEPARTMENT OF TRANSPORTATION</b>	<b>MEREDOSIA TERMINAL</b>	F.A.P. RTE.	SECTION	COUNTY	TOTAL SHEETS	SHEET NO.	
*FILEL*		DRAWN - MN	REVISED -			745	109RS-6, 123RS-3, *	MORGAN/PIKE	782	739	
		CHECKED - MD	REVISED -			CONTRACT NO. 72B58					
*MODELNAME*		DATE - 8/5/2014	REVISED -			ILLINOIS FED. AID PROJECT					
SCALE:						SHEET 2	OF 3	SHEETS	STA. 9+00.00	TO STA. 12+00.00	

DATE	
BY	
FINAL SURVEY NO.	
SURVEYED PLOTTED	
TEMPLATE AREAS CHECKED	
NOTE BOOK AREAS CHECKED	

DATE	
BY	
ORIGINAL SURVEY NO.	
SURVEYED PLOTTED	
TEMPLATE AREAS CHECKED	
NOTE BOOK AREAS CHECKED	



EXISTING PAVEMENT REMOVAL  
EXISTING SHOULDER REMOVAL

EXCAVATION = 9.1 SQ FT  
EMBANKMENT = 0.0 SQ FT  
TOPSOIL = 0.0 SQ FT

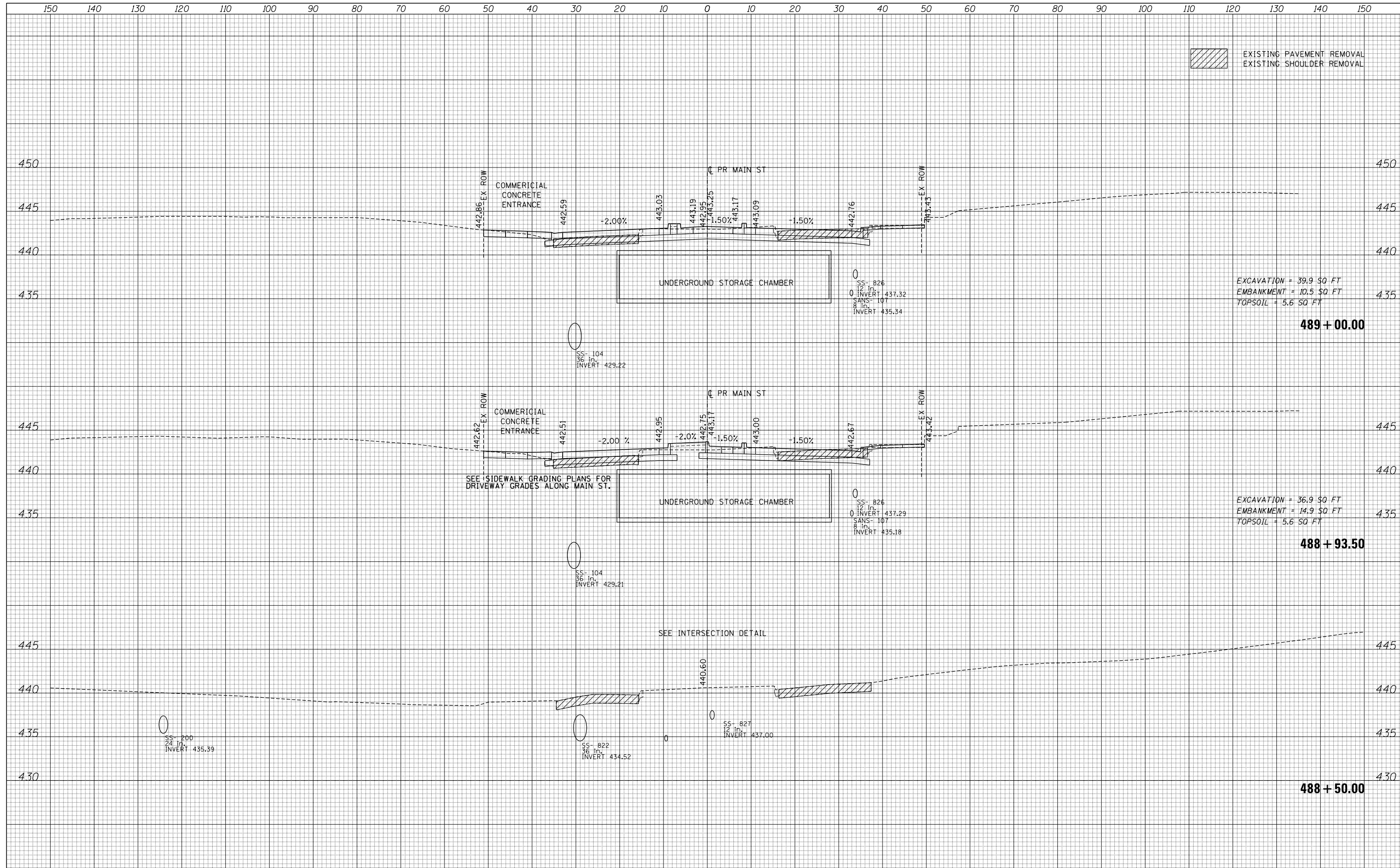
EXCAVATION = 30.5 SQ FT  
EMBANKMENT = 15.0 SQ FT  
TOPSOIL = 9.5 SQ FT

FILE NAME =	USER NAME = *USER*	DESIGNED - JB	REVISED -	<b>STATE OF ILLINOIS</b> <b>DEPARTMENT OF TRANSPORTATION</b>	<b>MEREDOSIA TERMINAL</b>	F.A.P. RTE.	SECTION	COUNTY	TOTAL SHEETS	SHEET NO.	
*FILEL*		DRAWN - MN	REVISED -			745	109RS-6, 123RS-3, *	MORGAN/PIKE	782	740	
*MODELNAME*		CHECKED - MD	REVISED -			CONTRACT NO. 72B58					
		DATE - 8/5/2014	REVISED -			ILLINOIS FED. AID PROJECT					
				SCALE:		SHEET 3 OF 3 SHEETS		STA. 13+00.00 TO STA. 13+50.00			



DATE	
BY	
FINAL SURVEY	SURVEYED
NOTE BOOK	PLOTTED
NO.	TEMPLATE
	AREAS CHECKED

DATE	
BY	
ORIGINAL SURVEY	SURVEYED
NOTE BOOK	PLOTTED
NO.	TEMPLATE
	AREAS CHECKED



EXISTING PAVEMENT REMOVAL  
EXISTING SHOULDER REMOVAL

EXCAVATION = 39.9 SQ FT  
EMBANKMENT = 10.5 SQ FT  
TOPSOIL = 5.6 SQ FT

489 + 00.00

EXCAVATION = 36.9 SQ FT  
EMBANKMENT = 14.9 SQ FT  
TOPSOIL = 5.6 SQ FT

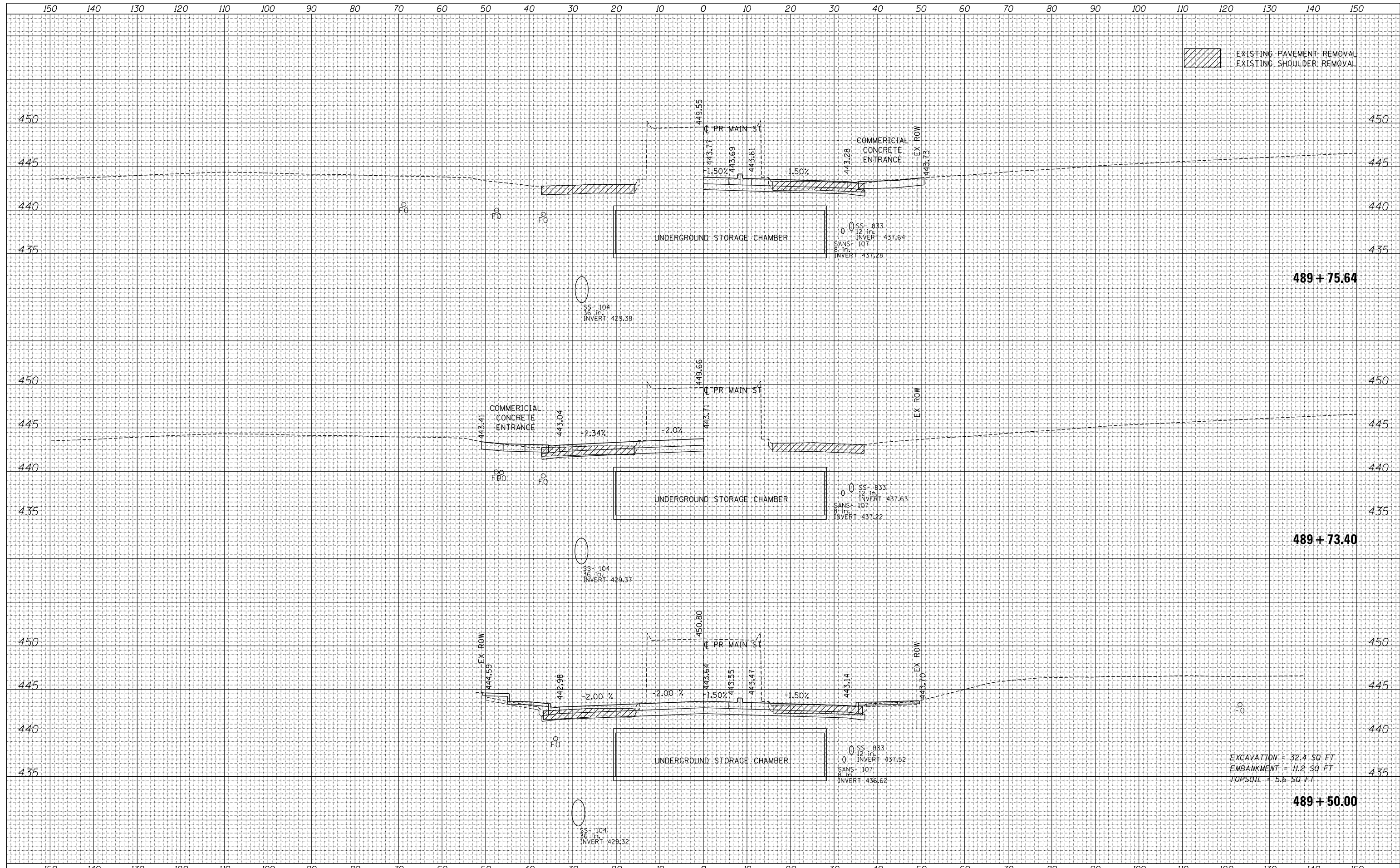
488 + 93.50

488 + 50.00

FILE NAME =	USER NAME = *USER*	DESIGNED - JB	REVISED -	<b>STATE OF ILLINOIS</b> <b>DEPARTMENT OF TRANSPORTATION</b>	<b>MAIN ST</b>	F.A.P. RTE.	SECTION	COUNTY	TOTAL SHEETS	SHEET NO.	
*FILEL*		DRAWN - MN	REVISED -			745	109RS-6, 123RS-3, *	MORGAN/PIKE	782	741	
*MODELNAME*		CHECKED - MD	REVISED -			CONTRACT NO. 72B58					
		DATE - 9/12/2014	REVISED -			ILLINOIS FED. AID PROJECT					
				SCALE:	SHEET 1 OF 13 SHEETS	STA. 488+50.00 TO STA. 489+00.00					

DATE	
BY	
SURVEYED	
PLOTTED	
TEMPLATE	
AREAS	
CHECKED	
NO.	

DATE	
BY	
SURVEYED	
PLOTTED	
TEMPLATE	
AREAS	
CHECKED	
NO.	



EXISTING PAVEMENT REMOVAL  
EXISTING SHOULDER REMOVAL

489 + 75.64

489 + 73.40

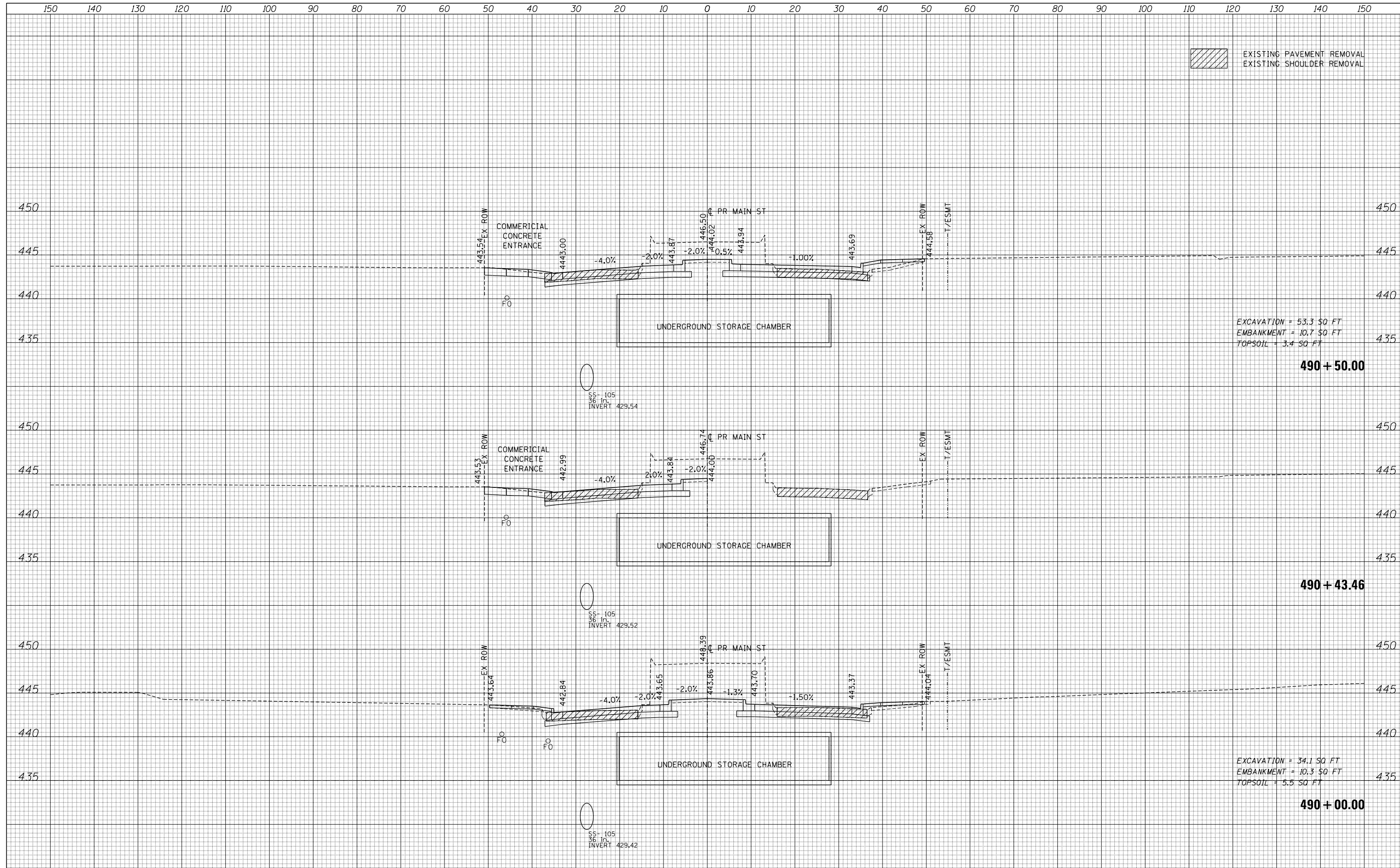
489 + 50.00

EXCAVATION = 32.4 SQ FT  
EMBANKMENT = 11.2 SQ FT  
TOPSOIL = 5.6 SQ FT

FILE NAME =	USER NAME = *USER*	DESIGNED - JB	REVISED -	<b>STATE OF ILLINOIS</b> <b>DEPARTMENT OF TRANSPORTATION</b>	<b>MAIN ST</b>	F.A.P. RTE.	SECTION	COUNTY	TOTAL SHEETS	SHEET NO.	
*FILEL*		DRAWN - MN	REVISED -			745	109RS-6, 123RS-3, *	MORGAN/PIKE	782	742	
*MODELNAME*		CHECKED - MD	REVISED -			CONTRACT NO. 72B58					
		DATE - 9/12/2014	REVISED -			ILLINOIS FED. AID PROJECT					
		SCALE:			SHEET 2 OF 13 SHEETS		STA. 489+50.00 TO STA. 489+75.64				

DATE	
BY	
FINAL SURVEY NO.	
SURVEYED PLOTTED TEMPLATE AREAS CHECKED	
NOTE BOOK AREAS CHECKED	

DATE	
BY	
ORIGINAL SURVEY NO.	
SURVEYED PLOTTED TEMPLATE AREAS CHECKED	
NOTE BOOK AREAS CHECKED	



EXCAVATION = 53.3 SQ FT  
 EMBANKMENT = 10.7 SQ FT  
 TOPSOIL = 3.4 SQ FT

490 + 50.00

EXCAVATION = 34.1 SQ FT  
 EMBANKMENT = 10.3 SQ FT  
 TOPSOIL = 5.5 SQ FT

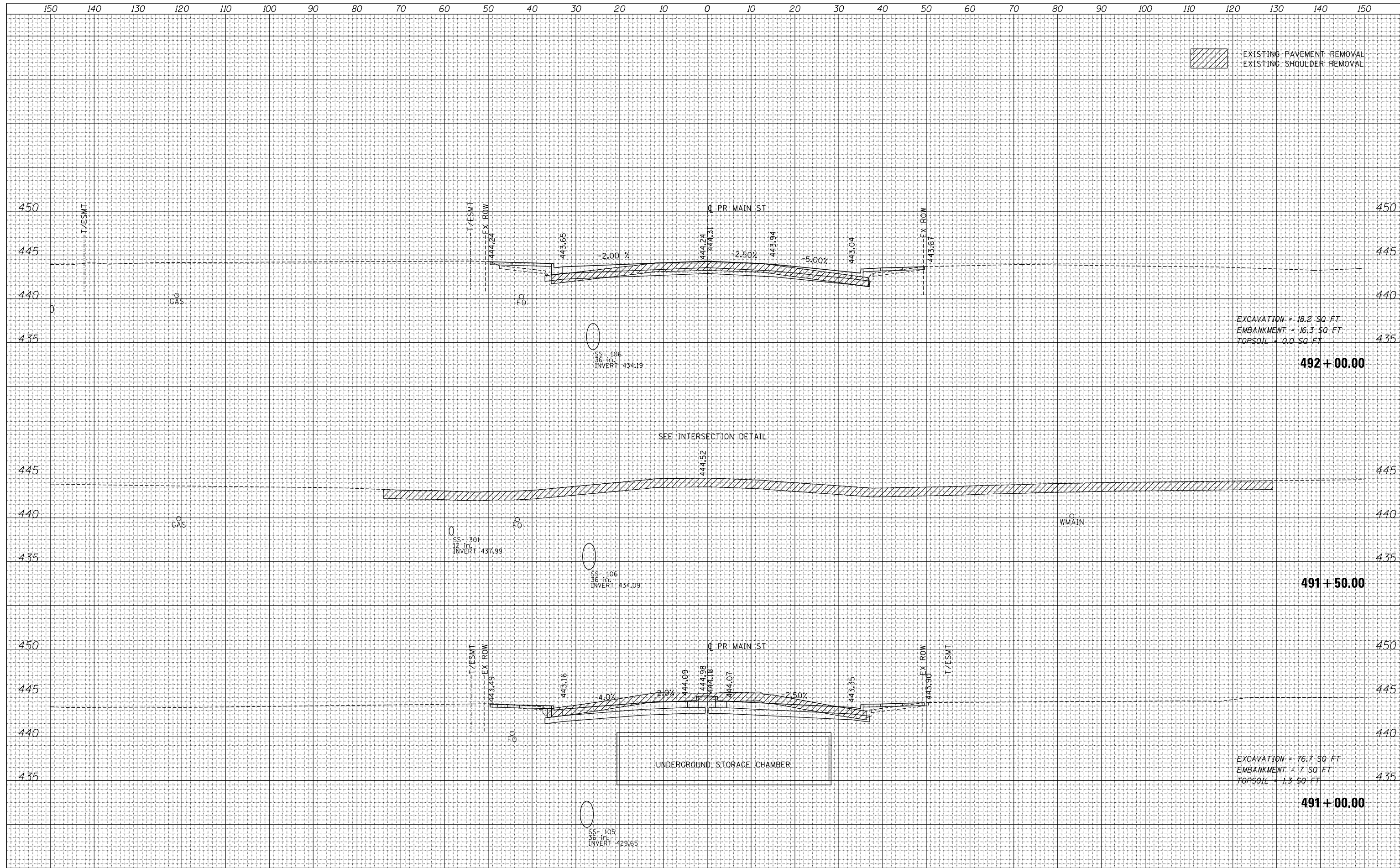
490 + 43.46

EXCAVATION = 34.1 SQ FT  
 EMBANKMENT = 10.3 SQ FT  
 TOPSOIL = 5.5 SQ FT

490 + 00.00

DATE	
BY	
FINAL SURVEY	SURVEYED
NOTE BOOK	PLOTTED
NO.	TEMPLATE
	AREAS CHECKED
	AREAS CHECKED

DATE	
BY	
ORIGINAL SURVEY	SURVEYED
NOTE BOOK	PLOTTED
NO.	TEMPLATE
	AREAS CHECKED
	AREAS CHECKED



EXISTING PAVEMENT REMOVAL  
EXISTING SHOULDER REMOVAL

EXCAVATION = 18.2 SQ FT  
EMBANKMENT = 16.3 SQ FT  
TOPSOIL = 0.0 SQ FT

492 + 00.00

SEE INTERSECTION DETAIL

EXCAVATION = 76.7 SQ FT  
EMBANKMENT = 7 SQ FT  
TOPSOIL = 1.3 SQ FT

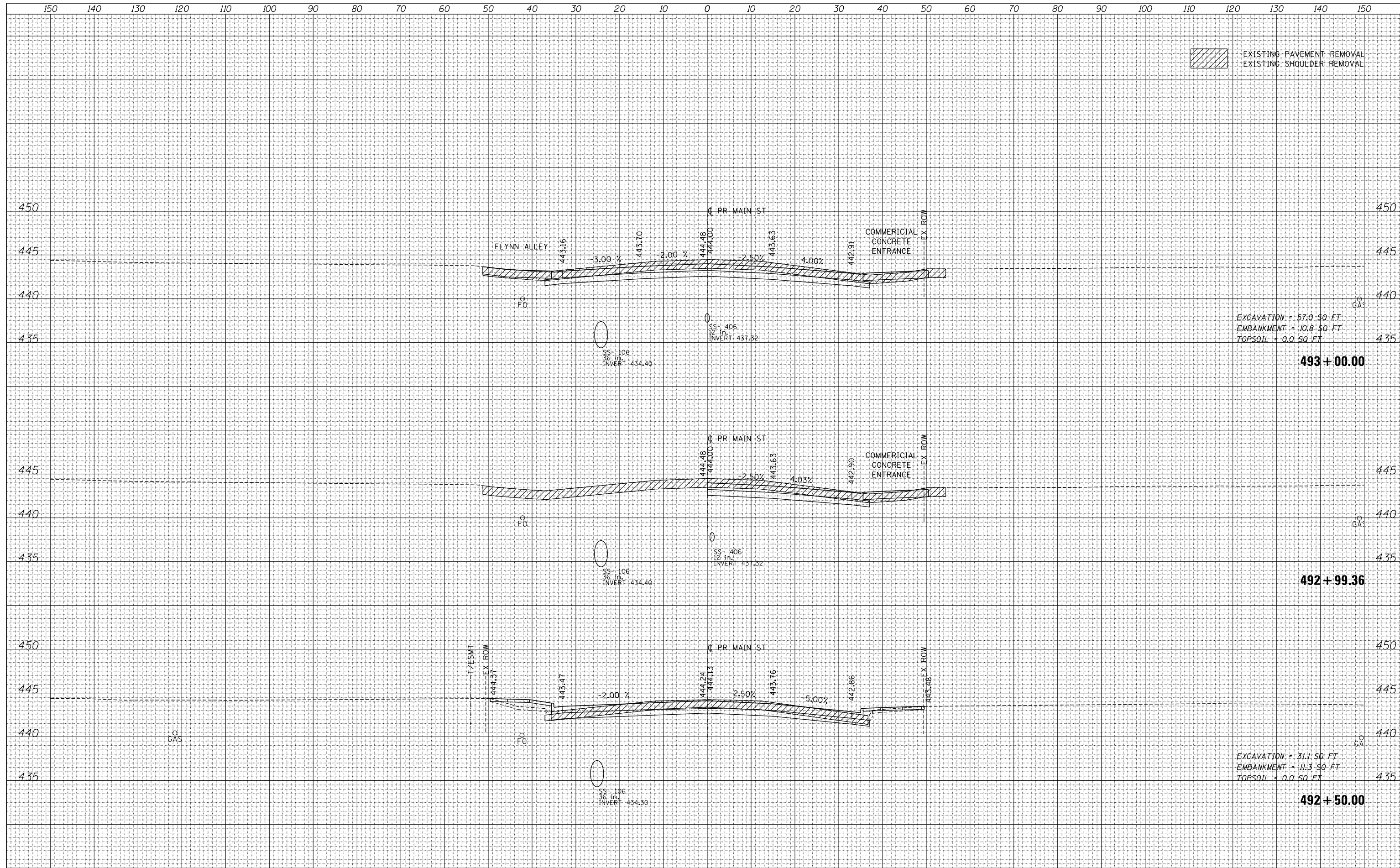
491 + 00.00

FILE NAME =	USER NAME = *USER*	DESIGNED - JB	REVISED -	<b>STATE OF ILLINOIS</b> <b>DEPARTMENT OF TRANSPORTATION</b>	<b>MAIN ST</b> SCALE: SHEET 4 OF 13 SHEETS STA. 491+00.00 TO STA. 492+00.00	F.A.P. RTE.	SECTION	COUNTY	TOTAL SHEETS	SHEET NO.	
*FILEL*		DRAWN - MN	REVISED -			745	109RS-6, 123RS-3, *	MORGAN/PIKE	782	744	
*MODELNAME*		CHECKED - MD	REVISED -			CONTRACT NO. 72B58					
		DATE - 8/5/2014	REVISED -			ILLINOIS FED. AID PROJECT					



DATE	
BY	
SURVEYED	
PLOTTED	
TEMPLATE	
AREAS	
CHECKED	
NO.	

DATE	
BY	
SURVEYED	
PLOTTED	
TEMPLATE	
AREAS	
CHECKED	
NO.	



EXCAVATION = 57.0 SQ FT  
 EMBANKMENT = 10.8 SQ FT  
 TOPSOIL = 0.0 SQ FT

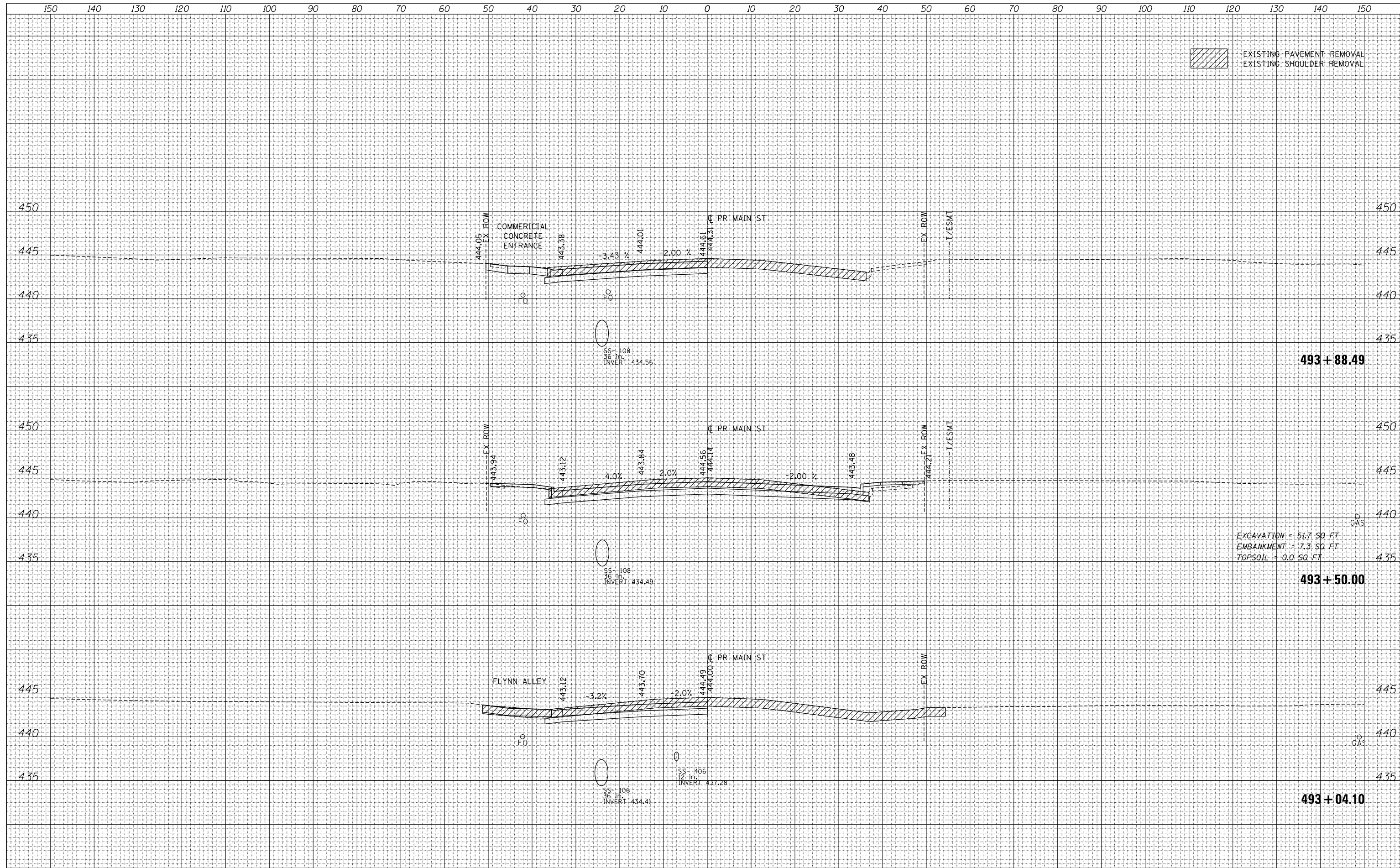
EXCAVATION = 31.1 SQ FT  
 EMBANKMENT = 11.3 SQ FT  
 TOPSOIL = 0.0 SQ FT

FILE NAME =	USER NAME = *USER*	DESIGNED - JB	REVISED -	<b>STATE OF ILLINOIS</b> <b>DEPARTMENT OF TRANSPORTATION</b>	<b>MAIN ST</b>	F.A.P. RTE.	SECTION	COUNTY	TOTAL SHEETS	SHEET NO.	
*FILEL*		DRAWN - MN	REVISED -			745	109RS-6, 123RS-3, *	MORGAN/PIKE	782	745	
*MODELNAME*		CHECKED - MD	REVISED -			CONTRACT NO. 72B58					
		DATE - 8/5/2014	REVISED -			ILLINOIS FED. AID PROJECT					
				SCALE:	SHEET 5 OF 13 SHEETS	STA. 492+50.00 TO STA. 493+00.00					

DATE	
BY	
FINAL SURVEY	SURVEYED
NOTE BOOK	PLOTTED
NO.	TEMPLATE
	AREAS CHECKED
	AREAS CHECKED

DATE	
BY	
ORIGINAL SURVEY	SURVEYED
NOTE BOOK	PLOTTED
NO.	TEMPLATE
	AREAS CHECKED
	AREAS CHECKED

EXISTING PAVEMENT REMOVAL  
EXISTING SHOULDER REMOVAL

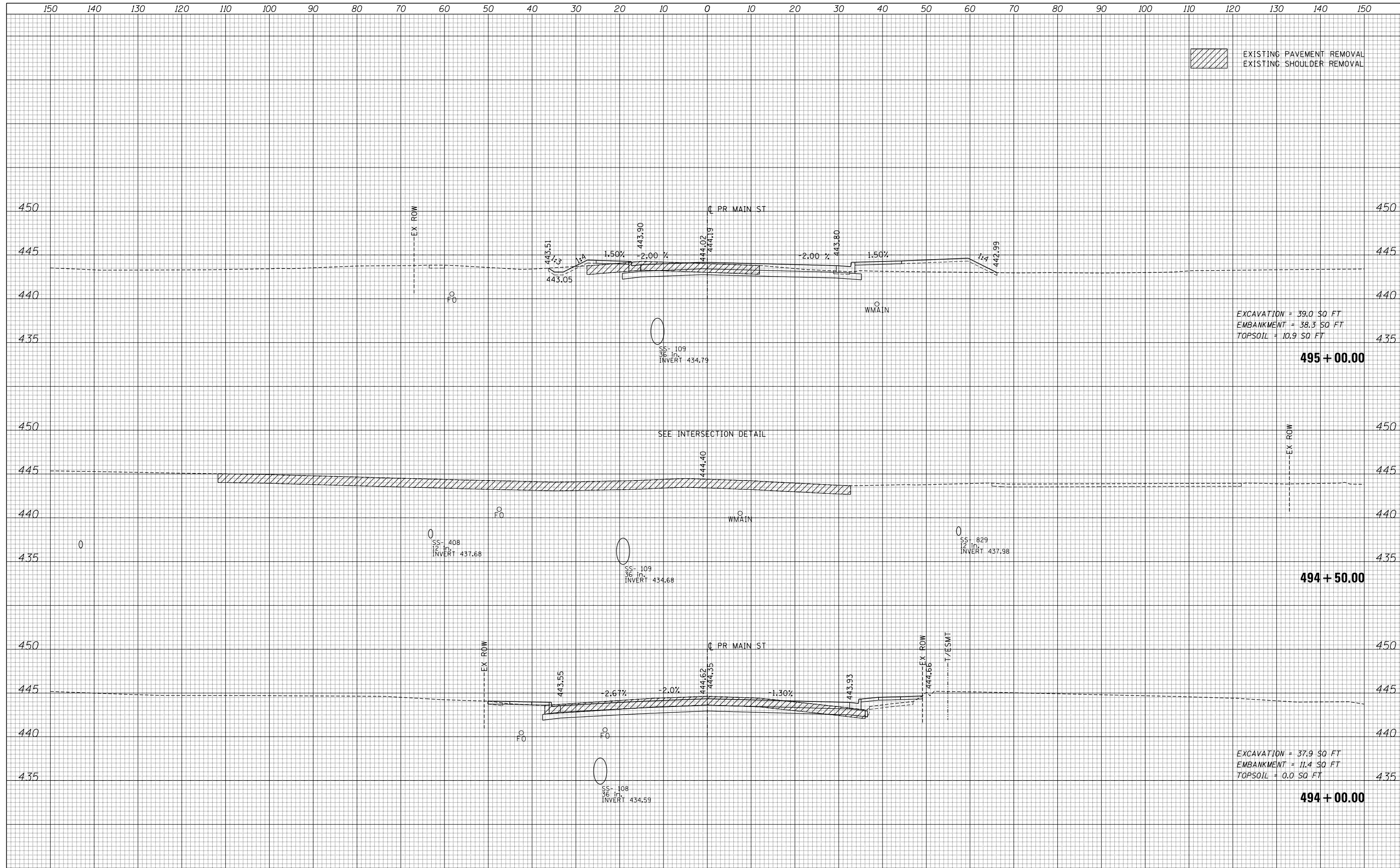


EXCAVATION = 51.7 SQ FT  
EMBANKMENT = 7.3 SQ FT  
TOPSOIL = 0.0 SQ FT

FILE NAME =	USER NAME = *USER*	DESIGNED - JB	REVISED -	<b>STATE OF ILLINOIS</b> <b>DEPARTMENT OF TRANSPORTATION</b>	<b>MAIN ST</b>	F.A.P. RTE.	SECTION	COUNTY	TOTAL SHEETS	SHEET NO.	
*FILEL*		DRAWN - MN	REVISED -			745	109RS-6, 123RS-3, *	MORGAN/PIKE	782	746	
		CHECKED - MD	REVISED -			CONTRACT NO. 72B58					
*MODELNAME*		DATE - 8/5/2014	REVISED -			ILLINOIS FED. AID PROJECT					
		SCALE:			SHEET 6 OF 13 SHEETS		STA. 493+04.10 TO STA. 493+88.49				

DATE	
BY	
SURVEYED	
PLOTTED	
TEMPLATE	
AREAS CHECKED	
NO.	

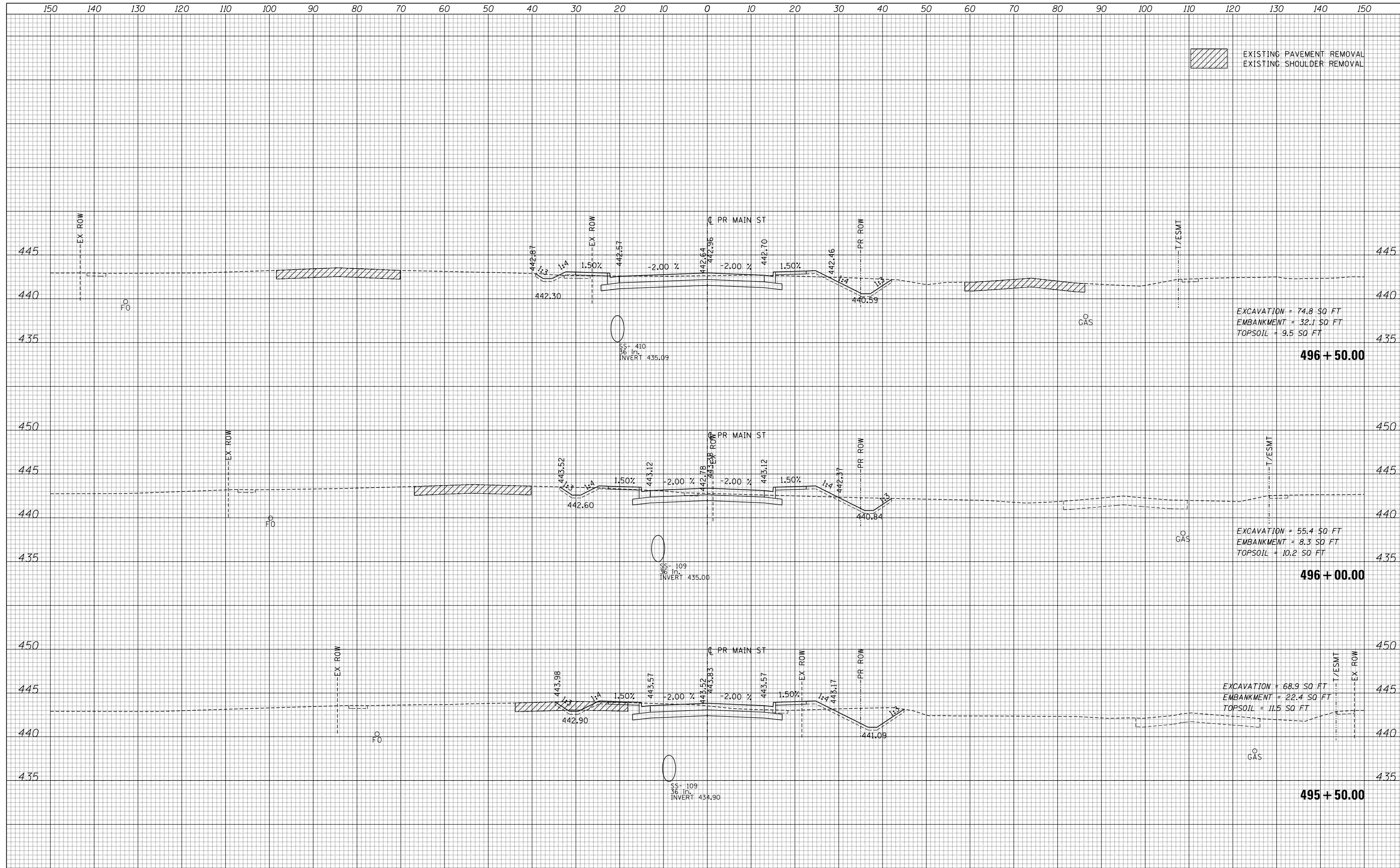
DATE	
BY	
SURVEYED	
PLOTTED	
TEMPLATE	
AREAS CHECKED	
NO.	



FILE NAME =	USER NAME = *USER*	DESIGNED - JB	REVISED -	<b>STATE OF ILLINOIS</b> <b>DEPARTMENT OF TRANSPORTATION</b>	<b>MAIN ST</b>	F.A.P. RTE.	SECTION	COUNTY	TOTAL SHEETS	SHEET NO.	
*FILEL*		DRAWN - MN	REVISED -			745	109RS-6, 123RS-3, *	MORGAN/PIKE	782	747	
*MODELNAME*		CHECKED - MD	REVISED -			CONTRACT NO. 72B58					
		DATE - 8/5/2014	REVISED -			ILLINOIS FED. AID PROJECT					
				SCALE:	SHEET 7 OF 13 SHEETS	STA. 494+00.00 TO STA. 495+00.00					

DATE	
BY	
FINAL SURVEY	
PLOTTED TEMPLATE	
NOTE BOOK	
AREAS CHECKED	
NO.	

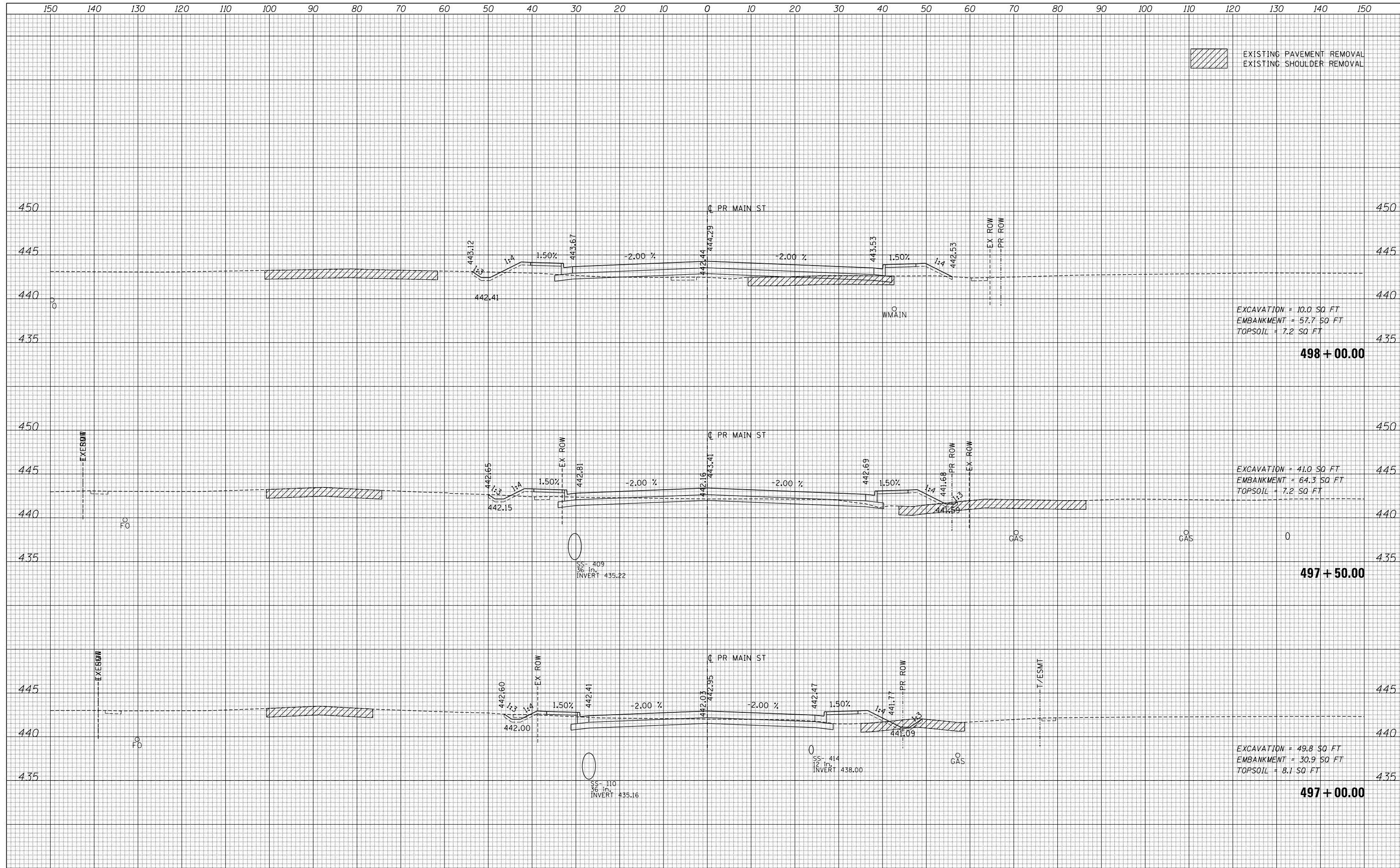
DATE	
BY	
ORIGINAL SURVEY	
PLOTTED TEMPLATE	
NOTE BOOK	
AREAS CHECKED	
NO.	





DATE	
BY	
FINAL SURVEY NO.	
SURVEYED PLOTTED TEMPLATE AREAS CHECKED	
NOTE BOOK NO.	

DATE	
BY	
ORIGINAL SURVEY NO.	
SURVEYED PLOTTED TEMPLATE AREAS CHECKED	
NOTE BOOK NO.	



EXISTING PAVEMENT REMOVAL  
EXISTING SHOULDER REMOVAL

EXCAVATION = 10.0 SQ FT  
EMBANKMENT = 57.7 SQ FT  
TOPSOIL = 7.2 SQ FT

498 + 00.00

EXCAVATION = 41.0 SQ FT  
EMBANKMENT = 64.3 SQ FT  
TOPSOIL = 7.2 SQ FT

497 + 50.00

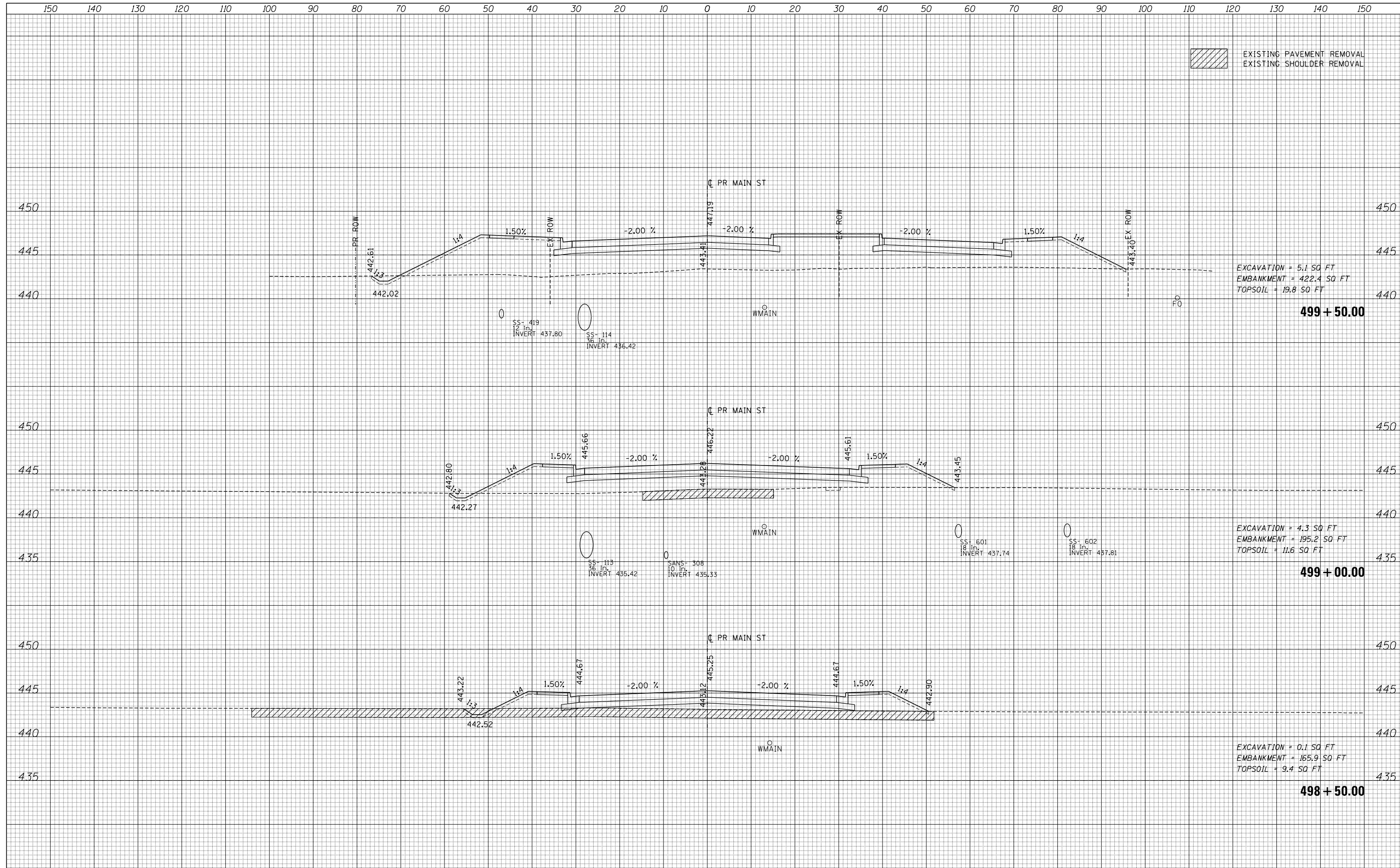
EXCAVATION = 49.8 SQ FT  
EMBANKMENT = 30.9 SQ FT  
TOPSOIL = 8.1 SQ FT

497 + 00.00

FILE NAME =	USER NAME = *USER*	DESIGNED - JB	REVISED -	<b>STATE OF ILLINOIS</b> <b>DEPARTMENT OF TRANSPORTATION</b>	<b>MAIN ST</b>	F.A.P. RTE.	SECTION	COUNTY	TOTAL SHEETS	SHEET NO.	
*FILEL*		DRAWN - MN	REVISED -			745	109RS-6, 123RS-3, *	MORGAN/PIKE	782	749	
*MODELNAME*		CHECKED - MD	REVISED -			CONTRACT NO. 72B58					
		DATE - 8/5/2014	REVISED -			ILLINOIS FED. AID PROJECT					
					SCALE:	SHEET 9 OF 13 SHEETS		STA. 497+00.00 TO STA. 498+00.00			

DATE	
BY	
FINAL SURVEY	SURVEYED
NOTE BOOK	PLOTTED
NO.	TEMPLATE
	AREAS CHECKED
	AREAS CHECKED

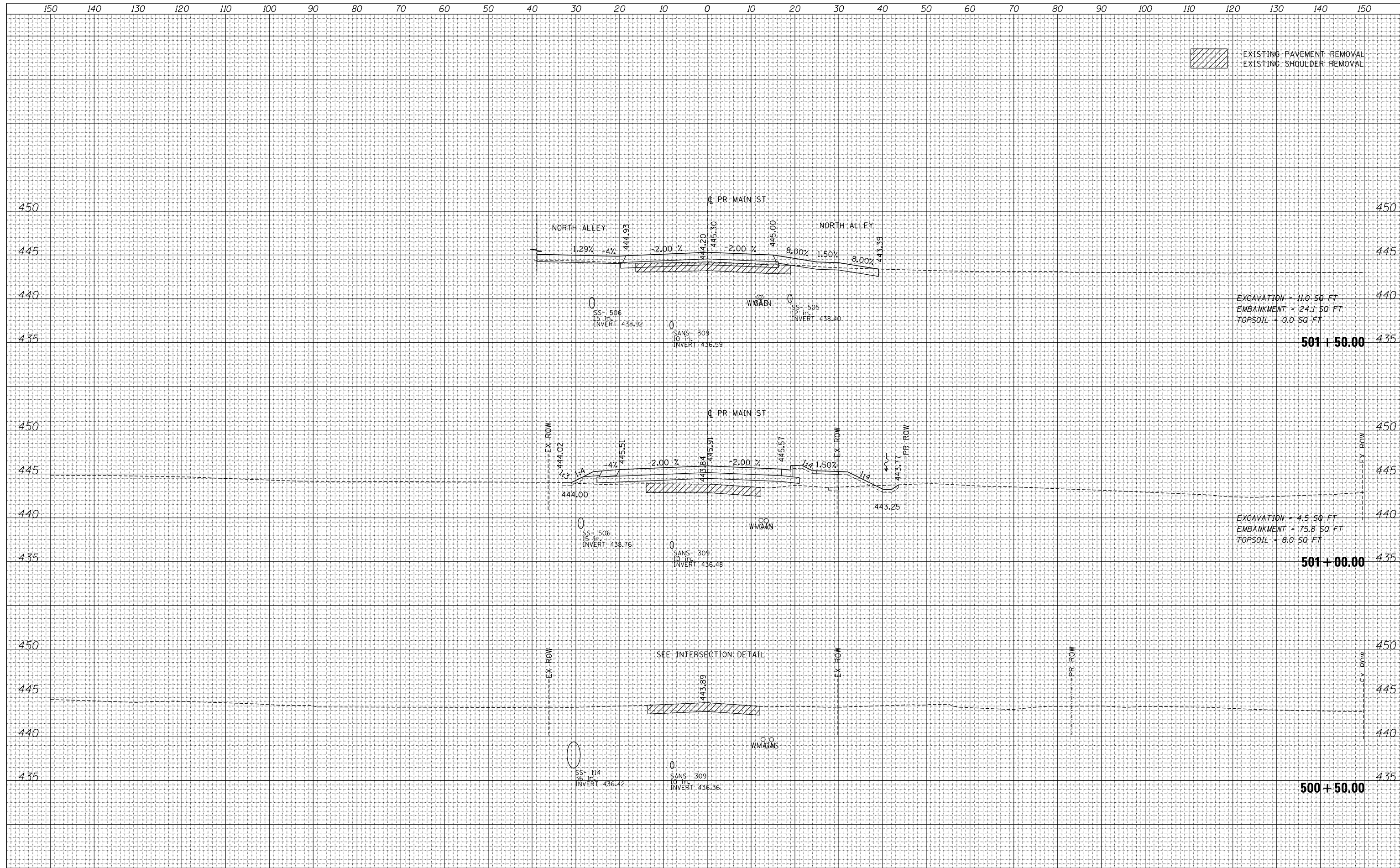
DATE	
BY	
ORIGINAL SURVEY	SURVEYED
NOTE BOOK	PLOTTED
NO.	TEMPLATE
	AREAS CHECKED
	AREAS CHECKED



FILE NAME =	USER NAME = *USER*	DESIGNED - JB	REVISED -	<b>STATE OF ILLINOIS</b> <b>DEPARTMENT OF TRANSPORTATION</b>	<b>MAIN ST</b> SCALE: SHEET 10 OF 13 SHEETS STA. 498+50.00 TO STA. 499+50.00	F.A.P. RTE.	SECTION	COUNTY	TOTAL SHEETS	SHEET NO.	
*FILEL*		DRAWN - MN	REVISED -			745	109RS-6, 123RS-3, *	MORGAN/PIKE	782	750	
*MODELNAME*		CHECKED - MD	REVISED -			CONTRACT NO. 72B58					
		DATE - 10/3/2014	REVISED -			ILLINOIS FED. AID PROJECT					

DATE	
BY	
SURVEYED	
PLOTTED	
TEMPLATE	
NOTE BOOK	
AREAS CHECKED	
NO.	

DATE	
BY	
SURVEYED	
PLOTTED	
TEMPLATE	
NOTE BOOK	
AREAS CHECKED	
NO.	

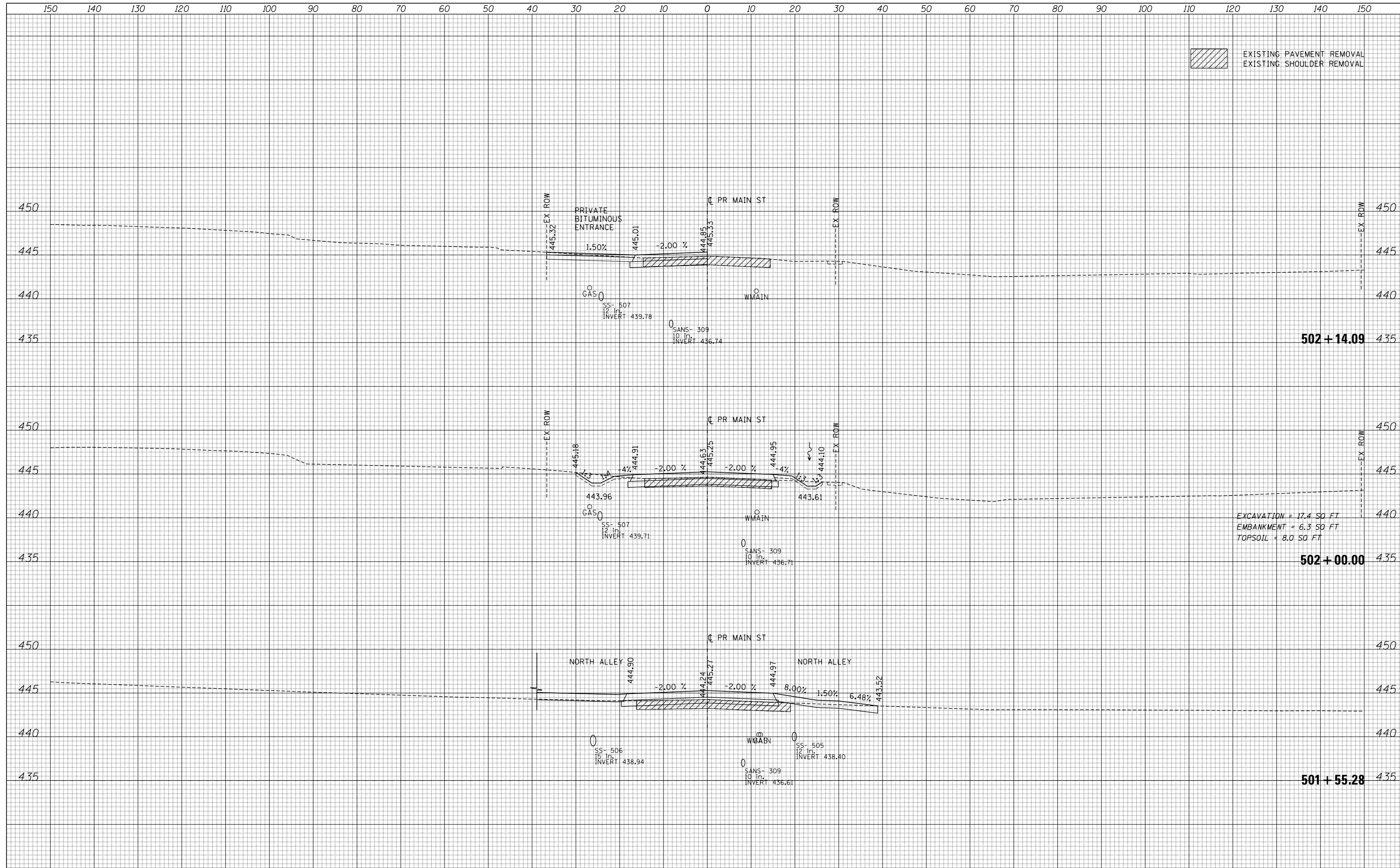


EXISTING PAVEMENT REMOVAL  
EXISTING SHOULDER REMOVAL

FILE NAME =	USER NAME = *USER*	DESIGNED - JB	REVISIED -	<b>STATE OF ILLINOIS</b> <b>DEPARTMENT OF TRANSPORTATION</b>	<b>MAIN ST</b>	F.A.P. RTE.	SECTION	COUNTY	TOTAL SHEETS	SHEET NO.	
*FILEL*		DRAWN - MN	REVISIED -			745	109RS-6, 123RS-3, *	MORGAN/PIKE	782	751	
PLOT SCALE = *SCALE*		CHECKED - MD	REVISIED -			CONTRACT NO. 72B58					
*MODELNAME*		DATE - 10/3/2014	REVISIED -			ILLINOIS FED. AID PROJECT					
					SCALE:	SHEET 11 OF 13 SHEETS		STA. 500+50.00 TO STA. 501+50.00			

DATE	
BY	
FINAL SURVEY	SURVEYED
NOTE BOOK	PLOTTED
NO.	TEMPLATE
	AREAS CHECKED
	AREAS CHECKED

DATE	
BY	
ORIGINAL SURVEY	SURVEYED
NOTE BOOK	PLOTTED
NO.	TEMPLATE
	AREAS CHECKED
	AREAS CHECKED



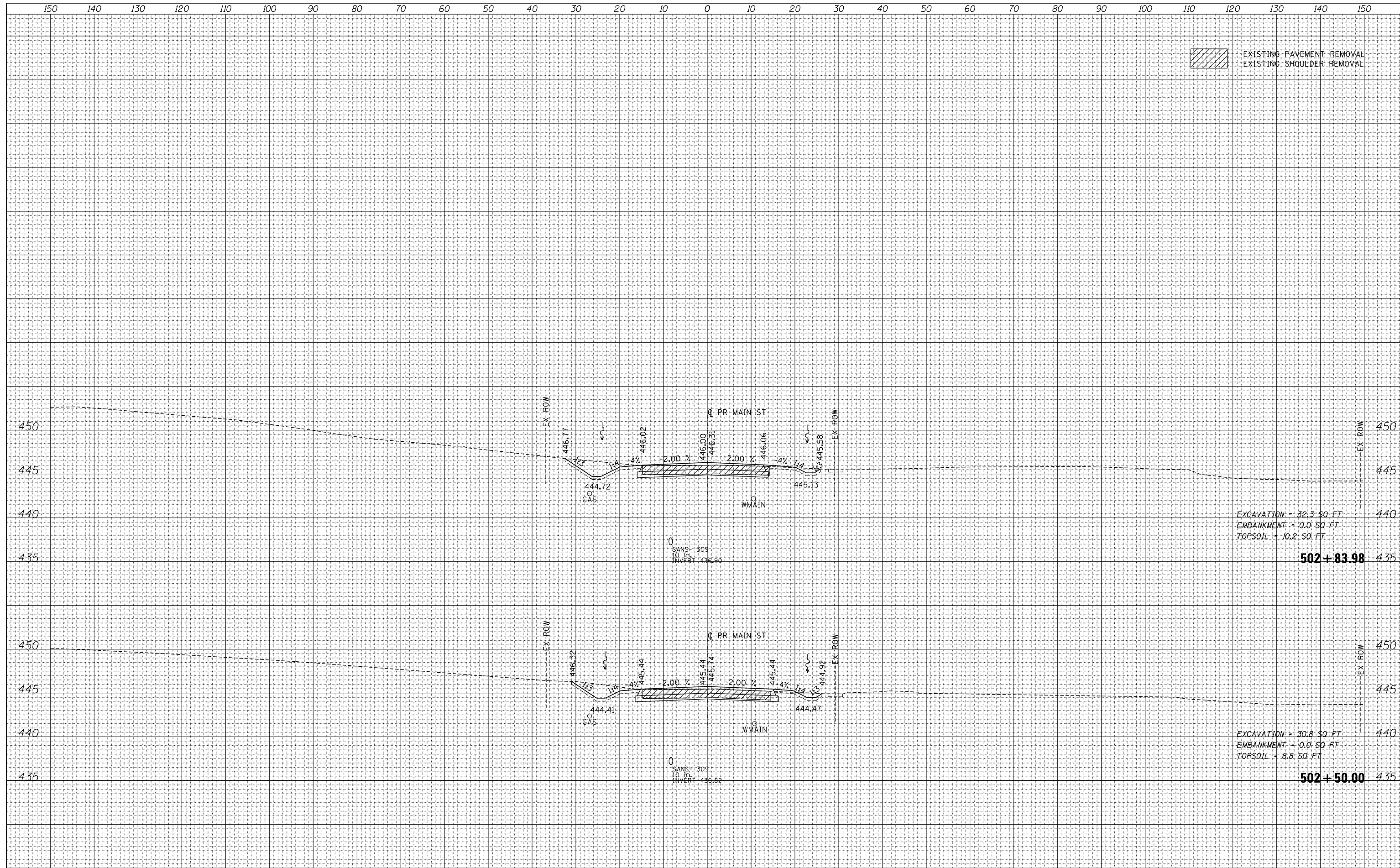
EXISTING PAVEMENT REMOVAL  
EXISTING SHOULDER REMOVAL

FILE NAME =	USER NAME = *USER*	DESIGNED - JB	REVISED -	<b>STATE OF ILLINOIS</b> <b>DEPARTMENT OF TRANSPORTATION</b>	<b>MAIN ST</b>	F.A.P. RTE.	SECTION	COUNTY	TOTAL SHEETS	SHEET NO.	
*FILEL*		DRAWN - MN	REVISED -			745	109RS-6, 123RS-3, *	MORGAN/PIKE	782	752	
		CHECKED - MD	REVISED -			CONTRACT NO. 72B58					
*MODELNAME*		DATE - 8/5/2014	REVISED -			SCALE:	SHEET 12	OF 13	SHEETS	STA. 501+55.28	TO STA. 502+14.09



DATE	
BY	
FINAL SURVEY NO.	
SURVEYED PLOTTED	
TEMPLATE AREAS CHECKED	
NOTE BOOK AREAS CHECKED	

DATE	
BY	
ORIGINAL SURVEY NO.	
SURVEYED PLOTTED	
TEMPLATE AREAS CHECKED	
NOTE BOOK AREAS CHECKED	



EXISTING PAVEMENT REMOVAL  
EXISTING SHOULDER REMOVAL

EXCAVATION = 32.3 SQ FT  
EMBANKMENT = 0.0 SQ FT  
TOPSOIL = 10.2 SQ FT

502 + 83.98

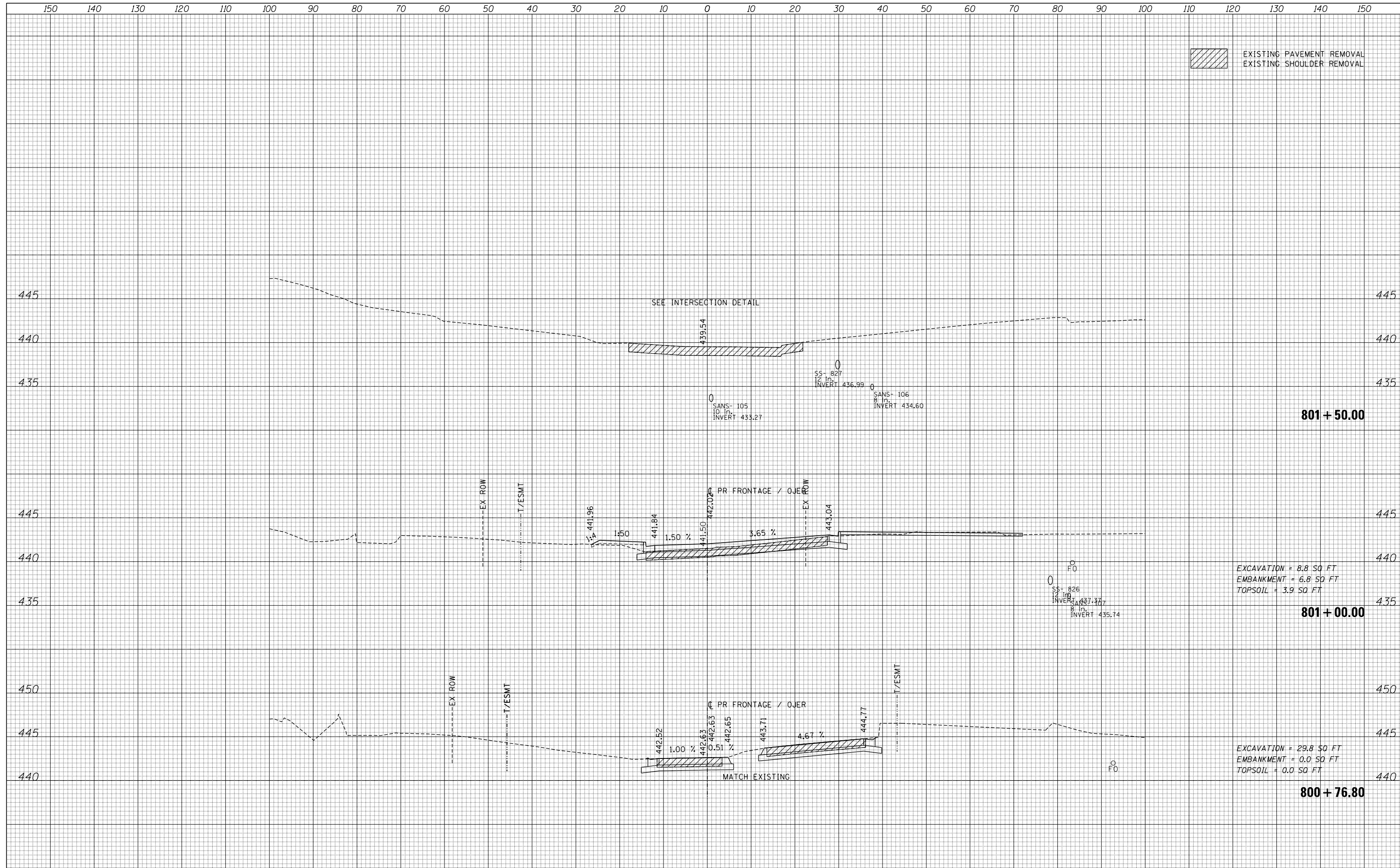
EXCAVATION = 30.8 SQ FT  
EMBANKMENT = 0.0 SQ FT  
TOPSOIL = 8.8 SQ FT

502 + 50.00

FILE NAME =	USER NAME = *USER*	DESIGNED - JB	REVISED -	<b>STATE OF ILLINOIS</b> <b>DEPARTMENT OF TRANSPORTATION</b>	<b>MAIN ST</b>	F.A.P. RTE.	SECTION	COUNTY	TOTAL SHEETS	SHEET NO.	
*FILEL*		DRAWN - MN	REVISED -			745	109RS-6, 123RS-3, *	MORGAN/PIKE	782	753	
*MODELNAME*		CHECKED - MD	REVISED -			CONTRACT NO. 72B58					
		DATE - 8/5/2014	REVISED -			SCALE:	SHEET 13	OF 13	SHEETS	STA. 502+50.00	TO STA. 502+83.98

DATE	
BY	
SURVEYED	
PLOTTED	
TEMPLATE	
NOTE BOOK	
AREAS CHECKED	
NO.	

DATE	
BY	
SURVEYED	
PLOTTED	
TEMPLATE	
NOTE BOOK	
AREAS CHECKED	
NO.	



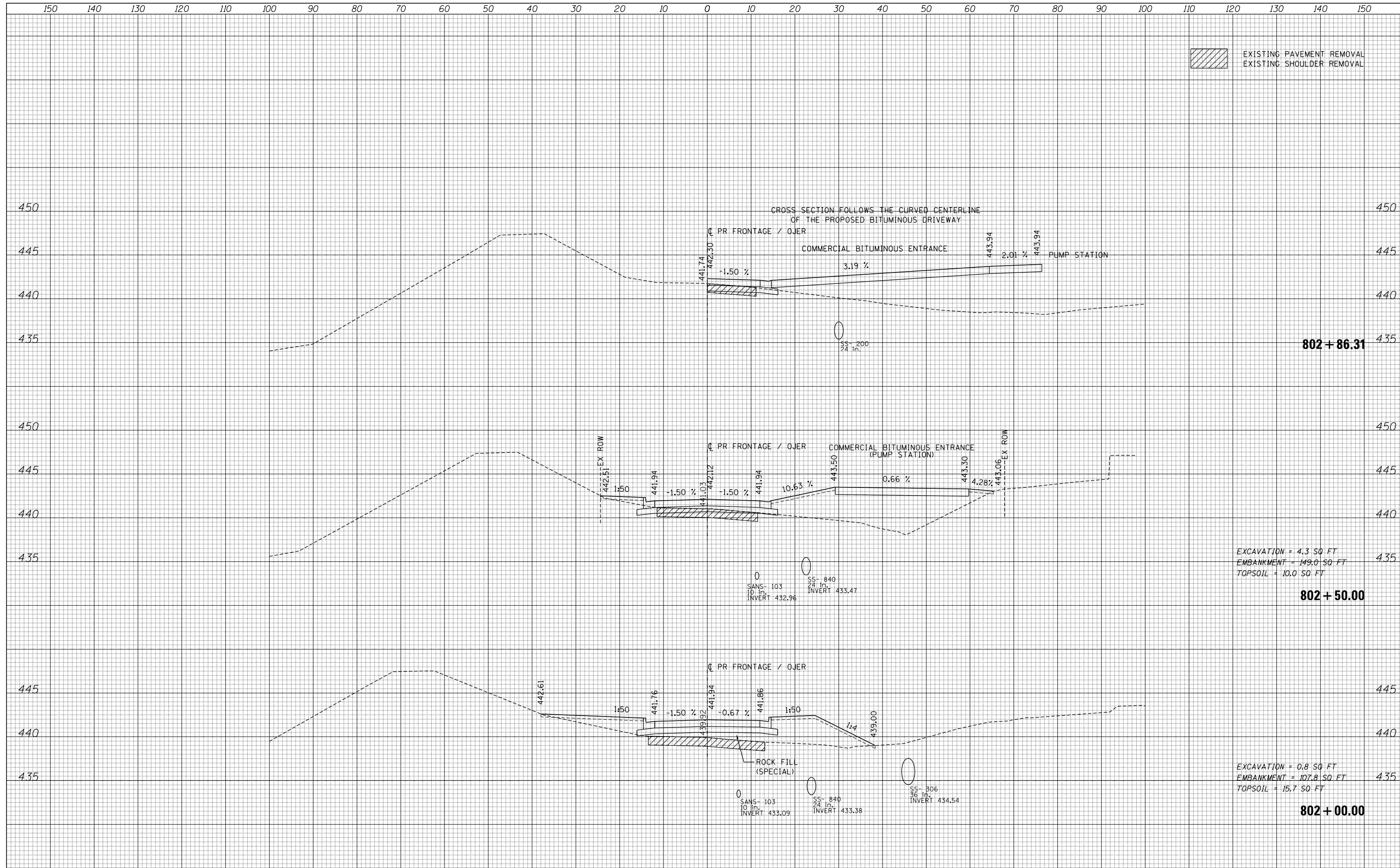
EXISTING PAVEMENT REMOVAL  
EXISTING SHOULDER REMOVAL

FILE NAME =	USER NAME = *USER*	DESIGNED - JB	REVISED -	<b>STATE OF ILLINOIS</b> <b>DEPARTMENT OF TRANSPORTATION</b>	<b>FRONTAGE /OJER</b>	F.A.P. RTE.	SECTION	COUNTY	TOTAL SHEETS	SHEET NO.	
*FILEL*		DRAWN - MN	REVISED -			745	109RS-6, 123RS-3, *	MORGAN/PIKE	782	754	
*MODELNAME*		CHECKED - MD	REVISED -			CONTRACT NO. 72B58					
		DATE - 8/5/2014	REVISED -			ILLINOIS FED. AID PROJECT					
				SCALE:		SHEET 1 OF 7 SHEETS STA. 800+76.80 TO STA. 801+50.00					

DATE	
BY	
FINAL SURVEY	SURVEYED
NOTE BOOK	PLOTTED
NO.	TEMPLATE
	AREAS CHECKED

DATE	
BY	
ORIGINAL SURVEY	SURVEYED
NOTE BOOK	PLOTTED
NO.	TEMPLATE
	AREAS CHECKED

EXISTING PAVEMENT REMOVAL  
EXISTING SHOULDER REMOVAL



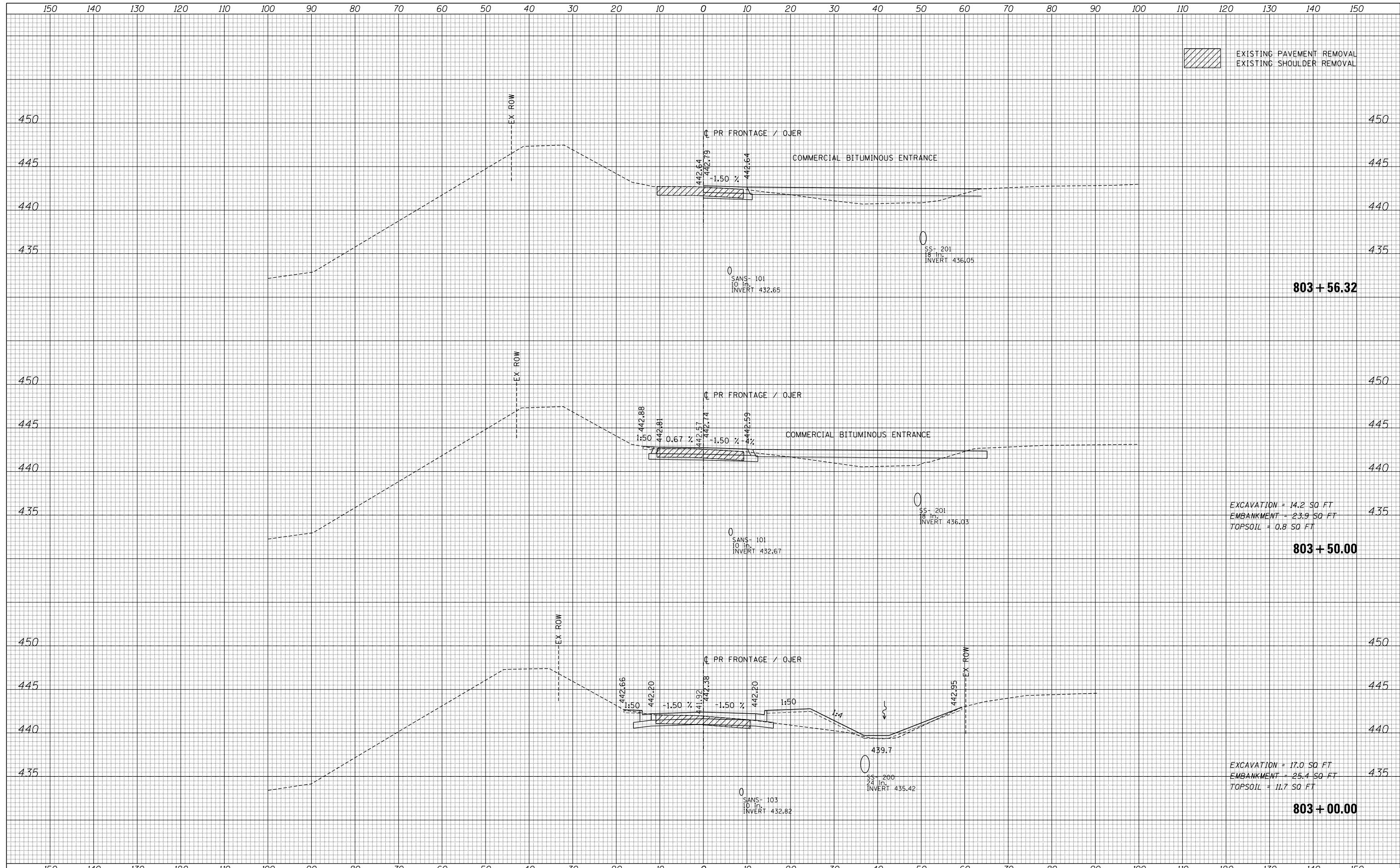
EXCAVATION = 4.3 SQ FT  
EMBANKMENT = 149.0 SQ FT  
TOPSOIL = 10.0 SQ FT

EXCAVATION = 0.8 SQ FT  
EMBANKMENT = 107.8 SQ FT  
TOPSOIL = 15.7 SQ FT

FILE NAME =	USER NAME = *USER*	DESIGNED - JB	REVISED -	<b>STATE OF ILLINOIS</b> <b>DEPARTMENT OF TRANSPORTATION</b>	<b>FRONTAGE /OJER</b>	F.A.P. RTE.	SECTION	COUNTY	TOTAL SHEETS	SHEET NO.	
*FILEL*		DRAWN - MN	REVISED -			745	109RS-6, 123RS-3, *	MORGAN/PIKE	782	755	
*MODELNAME*		CHECKED - MD	REVISED -			CONTRACT NO. 72B58					
		DATE - 8/5/2014	REVISED -			ILLINOIS FED. AID PROJECT					
				SCALE:		SHEET 2 OF 7 SHEETS		STA. 802+00.00 TO STA. 802+86.31			

DATE	
BY	
SURVEYED	
PLOTTED	
TEMPLATE	
AREAS	
CHECKED	
FINAL SURVEY	
NOTE BOOK	
NO.	

DATE	
BY	
SURVEYED	
PLOTTED	
TEMPLATE	
AREAS	
CHECKED	
ORIGINAL SURVEY	
NOTE BOOK	
NO.	



803 + 56.32

EXCAVATION = 14.2 SQ FT  
 EMBANKMENT = 23.9 SQ FT  
 TOPSOIL = 0.8 SQ FT

803 + 50.00

EXCAVATION = 17.0 SQ FT  
 EMBANKMENT = 25.4 SQ FT  
 TOPSOIL = 11.7 SQ FT

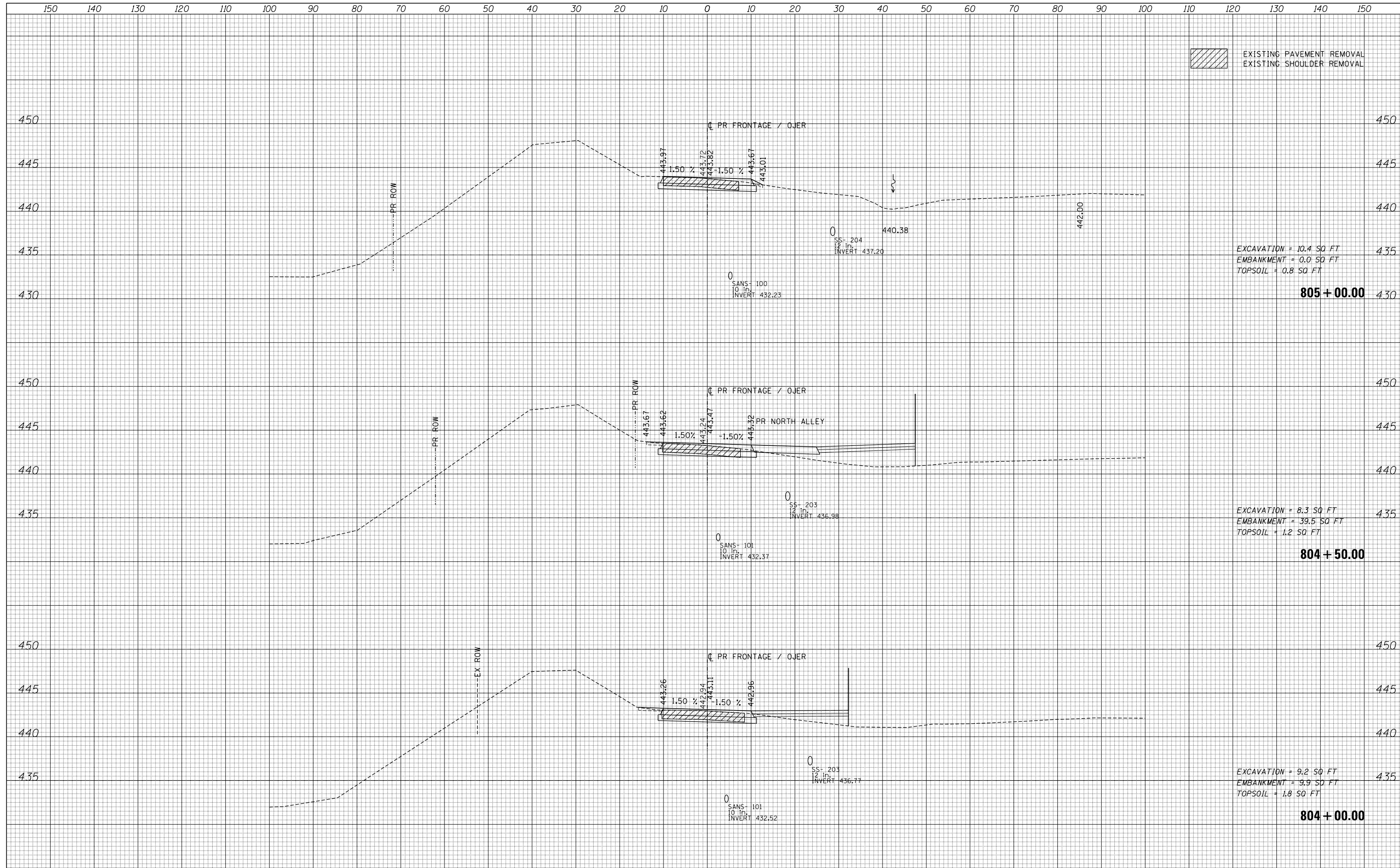
803 + 00.00

FILE NAME =	USER NAME = *USER*	DESIGNED - JB	REVISED -	<b>STATE OF ILLINOIS</b> <b>DEPARTMENT OF TRANSPORTATION</b>	<b>FRONTAGE /OJER</b>	F.A.P. RTE.	SECTION	COUNTY	TOTAL SHEETS	SHEET NO.	
*FILEL*		DRAWN - MN	REVISED -			745	109RS-6, 123RS-3, *	MORGAN/PIKE	782	756	
*MODELNAME*		CHECKED - MD	REVISED -			CONTRACT NO. 72B58					
		DATE - 8/5/2014	REVISED -			ILLINOIS FED. AID PROJECT					
				SCALE:		SHEET 3 OF 7 SHEETS STA. 803+00.00 TO STA. 803+56.32					



DATE	
BY	
SURVEYED	
PLOTTED	
TEMPLATE	
AREAS	
CHECKED	
FINAL SURVEY	
NOTE BOOK	
NO.	

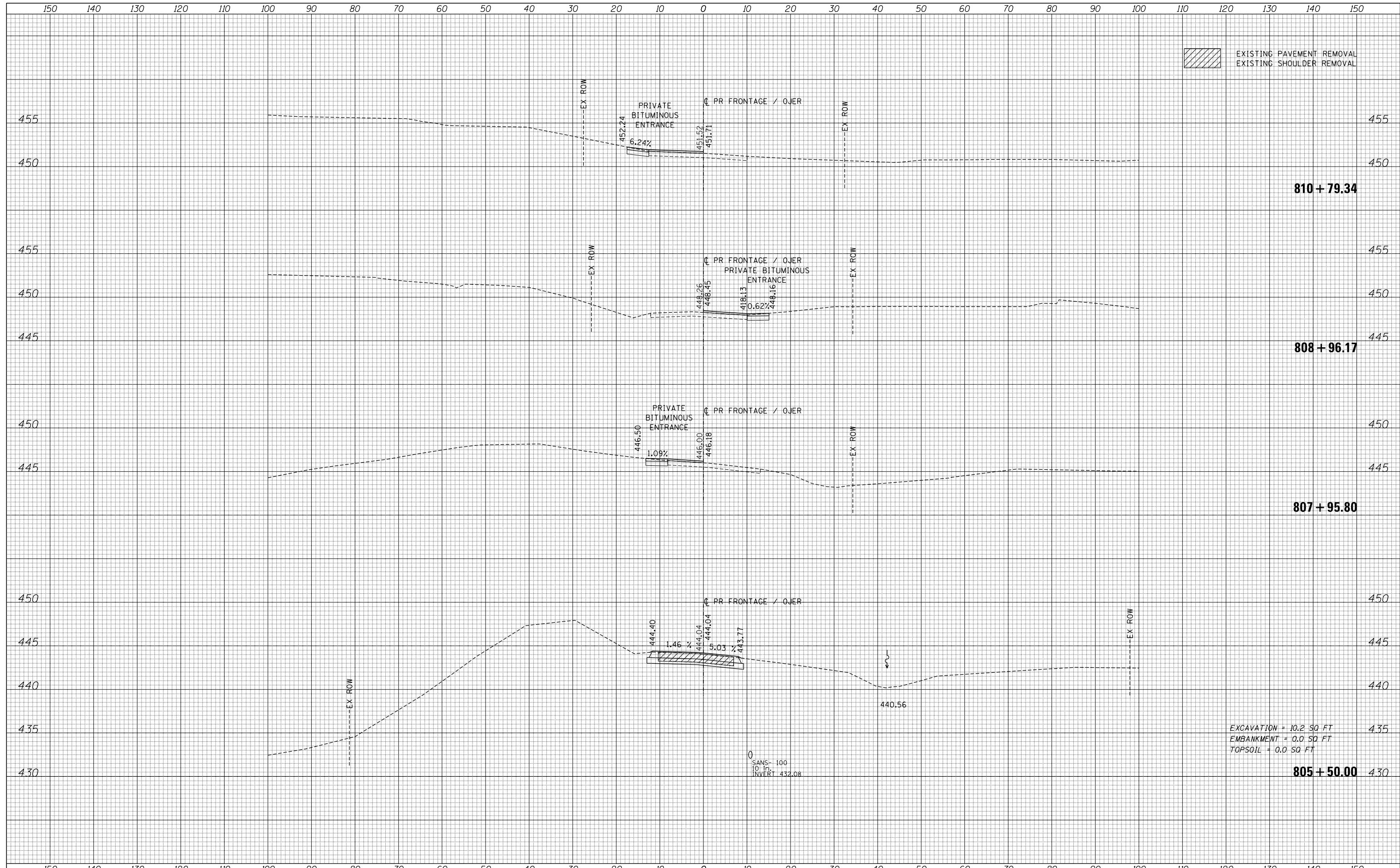
DATE	
BY	
SURVEYED	
PLOTTED	
TEMPLATE	
AREAS	
CHECKED	
ORIGINAL SURVEY	
NOTE BOOK	
NO.	



FILE NAME =	USER NAME = *USER*	DESIGNED - JB	REVISED -	<b>STATE OF ILLINOIS</b> <b>DEPARTMENT OF TRANSPORTATION</b>	<b>FRONTAGE /OJER</b>	F.A.P. RTE.	SECTION	COUNTY	TOTAL SHEETS	SHEET NO.	
*FILEL*		DRAWN - MN	REVISED -			745	109RS-6, 123RS-3, *	MORGAN/PIKE	782	757	
*MODELNAME*		CHECKED - MD	REVISED -			CONTRACT NO. 72B58					
		DATE - 8/5/2014	REVISED -			ILLINOIS FED. AID PROJECT					
				SCALE:		SHEET 4 OF 7 SHEETS		STA. 804+00.00 TO STA. 805+00.00			

DATE	
BY	
FINAL SURVEY	SURVEYED
NOTE BOOK	PLOTTED
NO.	TEMPLATE
	AREAS CHECKED
	AREAS CHECKED

DATE	
BY	
ORIGINAL SURVEY	SURVEYED
NOTE BOOK	PLOTTED
NO.	TEMPLATE
	AREAS CHECKED
	AREAS CHECKED



EXISTING PAVEMENT REMOVAL  
EXISTING SHOULDER REMOVAL

810 + 79.34

808 + 96.17

807 + 95.80

805 + 50.00

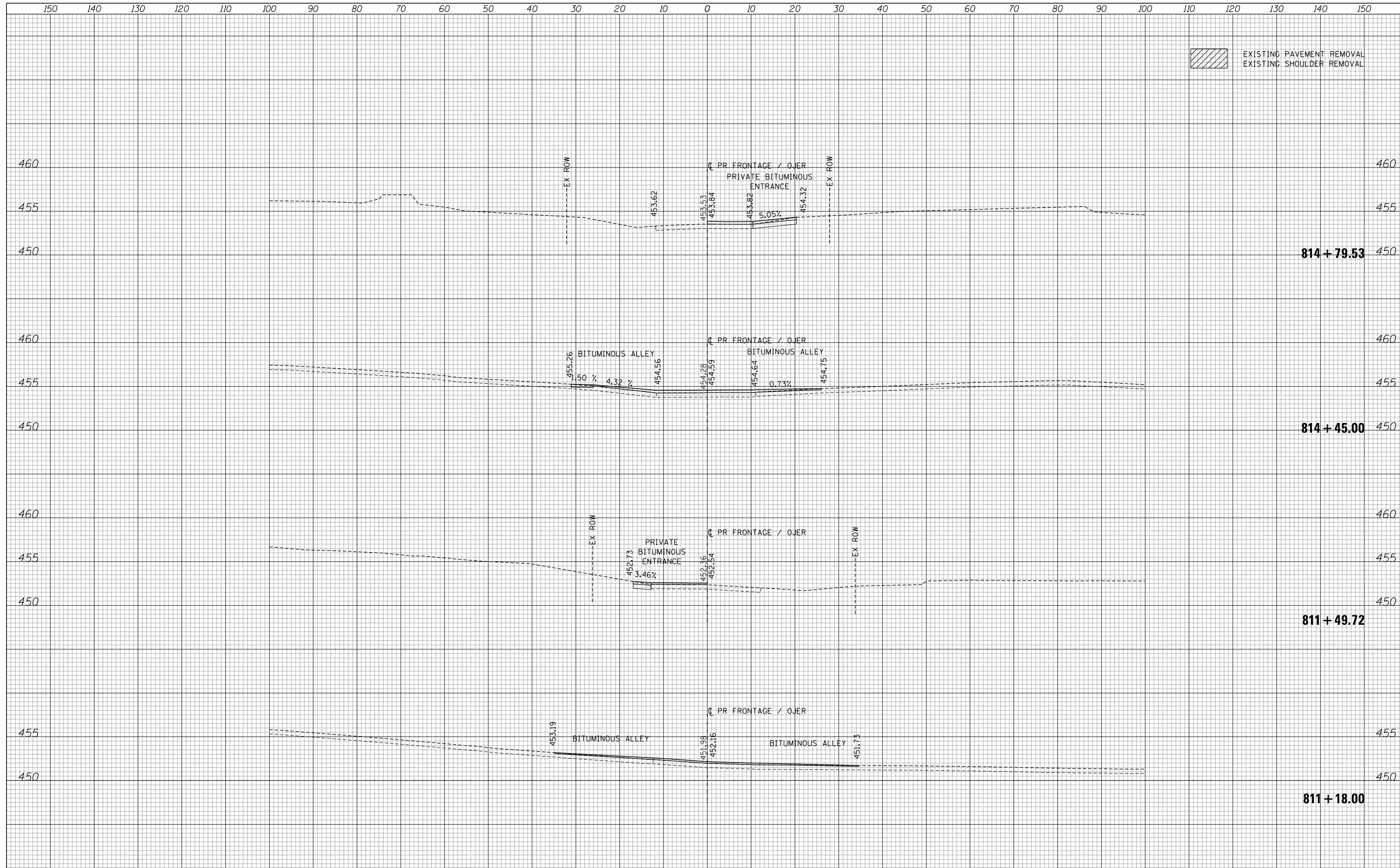
EXCAVATION = 10.2 SQ FT  
EMBANKMENT = 0.0 SQ FT  
TOPSOIL = 0.0 SQ FT

0  
SANS - 100  
10 In.  
INVERT 432.08

FILE NAME =	USER NAME = *USER*	DESIGNED - JB	REVISED -	<b>STATE OF ILLINOIS</b> <b>DEPARTMENT OF TRANSPORTATION</b>	<b>FRONTAGE /OJER</b>	F.A.P. RTE.	SECTION	COUNTY	TOTAL SHEETS	SHEET NO.	
*FILEL*		DRAWN - MN	REVISED -			745	109RS-6, 123RS-3, *	MORGAN/PIKE	782	758	
		CHECKED - MD	REVISED -			CONTRACT NO. 72B58					
*MODELNAME*		DATE - 8/5/2014	REVISED -			ILLINOIS FED. AID PROJECT					
				SCALE:	SHEET 5 OF 7 SHEETS	STA. 805+50.00 TO STA. 810+79.34					


DATE	
BY	
FINAL SURVEY	SURVEYED
NOTE BOOK	PLOTTED
NO.	TEMPLATE
	AREAS CHECKED
	AREAS CHECKED

DATE	
BY	
ORIGINAL SURVEY	SURVEYED
NOTE BOOK	PLOTTED
NO.	TEMPLATE
	AREAS CHECKED
	AREAS CHECKED



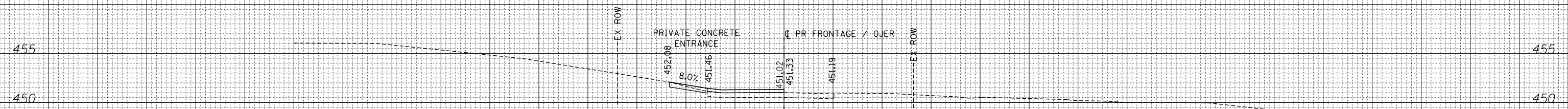
EXISTING PAVEMENT REMOVAL  
EXISTING SHOULDER REMOVAL

150 140 130 120 110 100 90 80 70 60 50 40 30 20 10 0 10 20 30 40 50 60 70 80 90 100 110 120 130 140 150

 EXISTING PAVEMENT REMOVAL  
EXISTING SHOULDER REMOVAL

FINAL SURVEY NO.	SURVEYED PLOTTED AREAS CHECKED	BY	DATE
NOTE BOOK	TEMPLATE		

ORIGINAL SURVEY NO.	SURVEYED PLOTTED AREAS CHECKED	BY	DATE
NOTE BOOK	TEMPLATE		



150 140 130 120 110 100 90 80 70 60 50 40 30 20 10 0 10 20 30 40 50 60 70 80 90 100 110 120 130 140 150

FILE NAME =  
\*FILEL\*  
\*MODELNAME\*

USER NAME = *USER*	DESIGNED - JB	REVISED -
PLOT SCALE = *SCALE*	DRAWN - MN	REVISED -
PLOT DATE = *DATE*	CHECKED - MD	REVISED -
	DATE - 8/5/2014	REVISED -

**STATE OF ILLINOIS  
DEPARTMENT OF TRANSPORTATION**

**FRONTAGE /OJER**

SCALE: SHEET 7 OF 7 SHEETS STA. 815+61.56 TO STA. 815+61.56


F.A.P. RTE.	SECTION	COUNTY	TOTAL SHEETS	SHEET NO.
745	109RS-6, 123RS-3, *	MORGAN/PIKE	782	760
CONTRACT NO.			72B58	

ILLINOIS FED. AID PROJECT



DATE	
BY	
FINAL SURVEY	SURVEYED
NOTE BOOK	PLOTTED
NO.	TEMPLATE
	AREAS CHECKED
	AREAS CHECKED

DATE	
BY	
ORIGINAL SURVEY	SURVEYED
NOTE BOOK	PLOTTED
NO.	TEMPLATE
	AREAS CHECKED
	AREAS CHECKED



EXISTING PAVEMENT REMOVAL  
EXISTING SHOULDER REMOVAL

EXCAVATION = 8.6 SQ FT  
EMBANKMENT = 16.1 SQ FT  
TOPSOIL = 0.0 SQ FT

663 + 50.00

0  
SS-400  
12 in.  
INVERT 437.75

663 + 00.00

EXCAVATION = 19.6 SQ FT  
EMBANKMENT = 4.5 SQ FT  
TOPSOIL = 0.0 SQ FT

662 + 50.00

0  
SS-400  
12 in.  
INVERT 437.96

EXCAVATION = 22.6 SQ FT  
EMBANKMENT = 4.4 SQ FT  
TOPSOIL = 0.0 SQ FT

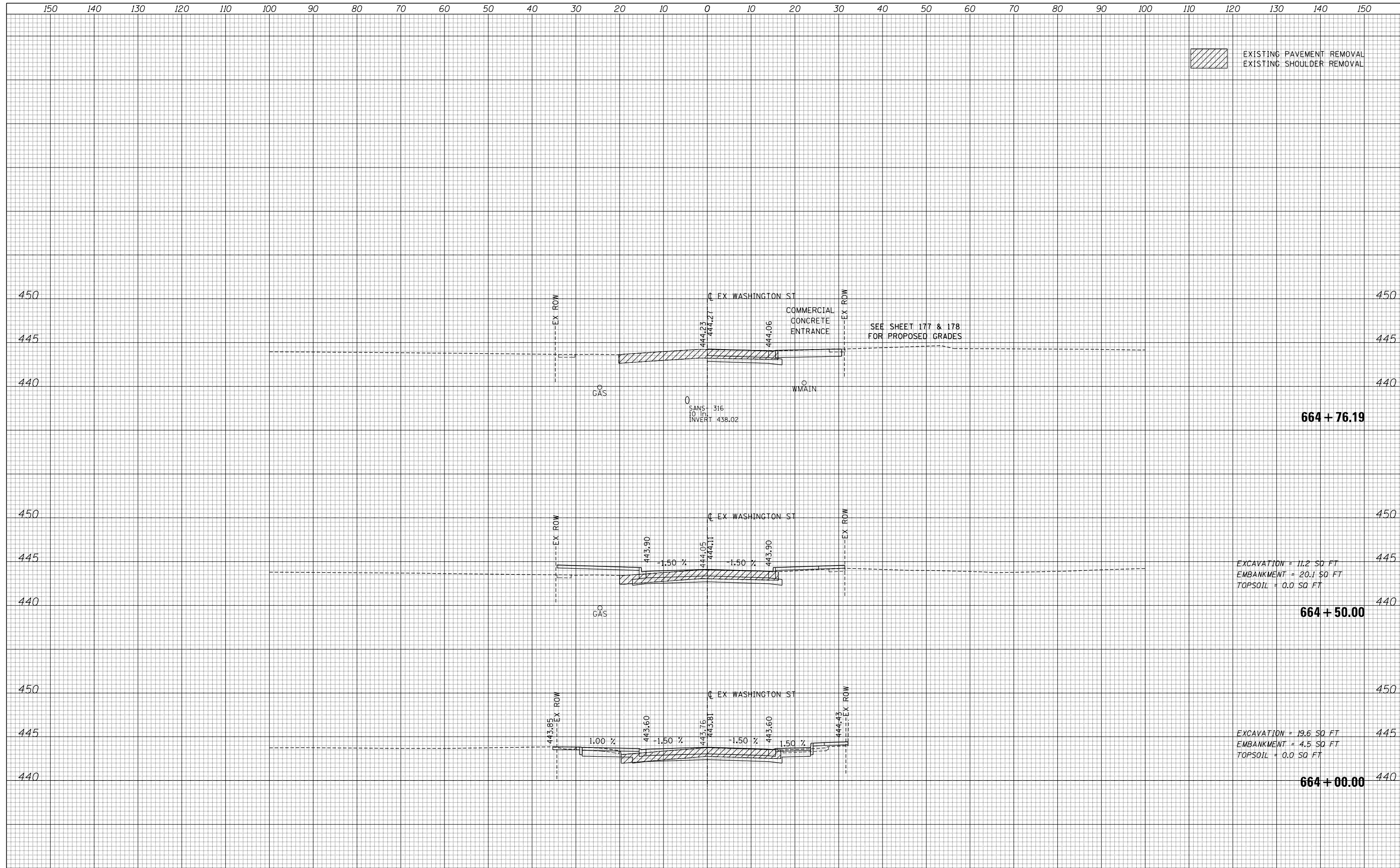
662 + 30.30

FILE NAME =	USER NAME = *USER*	DESIGNED - JB	REVISED -	<b>STATE OF ILLINOIS</b> <b>DEPARTMENT OF TRANSPORTATION</b>	<b>WASHINGTON ST</b>	F.A.P. RTE.	SECTION	COUNTY	TOTAL SHEETS	SHEET NO.	
*FILEL*		DRAWN - MN	REVISED -			745	109RS-6, 123RS-3, *	MORGAN/PIKE	782	761	
		CHECKED - MD	REVISED -			CONTRACT NO. 72B58					
*MODELNAME*		DATE - 8/5/2014	REVISED -			SCALE:	SHEET 1	OF 4	SHEETS	STA. 662+30.30	TO STA. 663+50.00

DATE	
BY	
SURVEYED	
PLOTTED	
TEMPLATE	
NOTE BOOK	
AREAS CHECKED	
NO.	

DATE	
BY	
SURVEYED	
PLOTTED	
TEMPLATE	
NOTE BOOK	
AREAS CHECKED	
NO.	

EXISTING PAVEMENT REMOVAL  
EXISTING SHOULDER REMOVAL

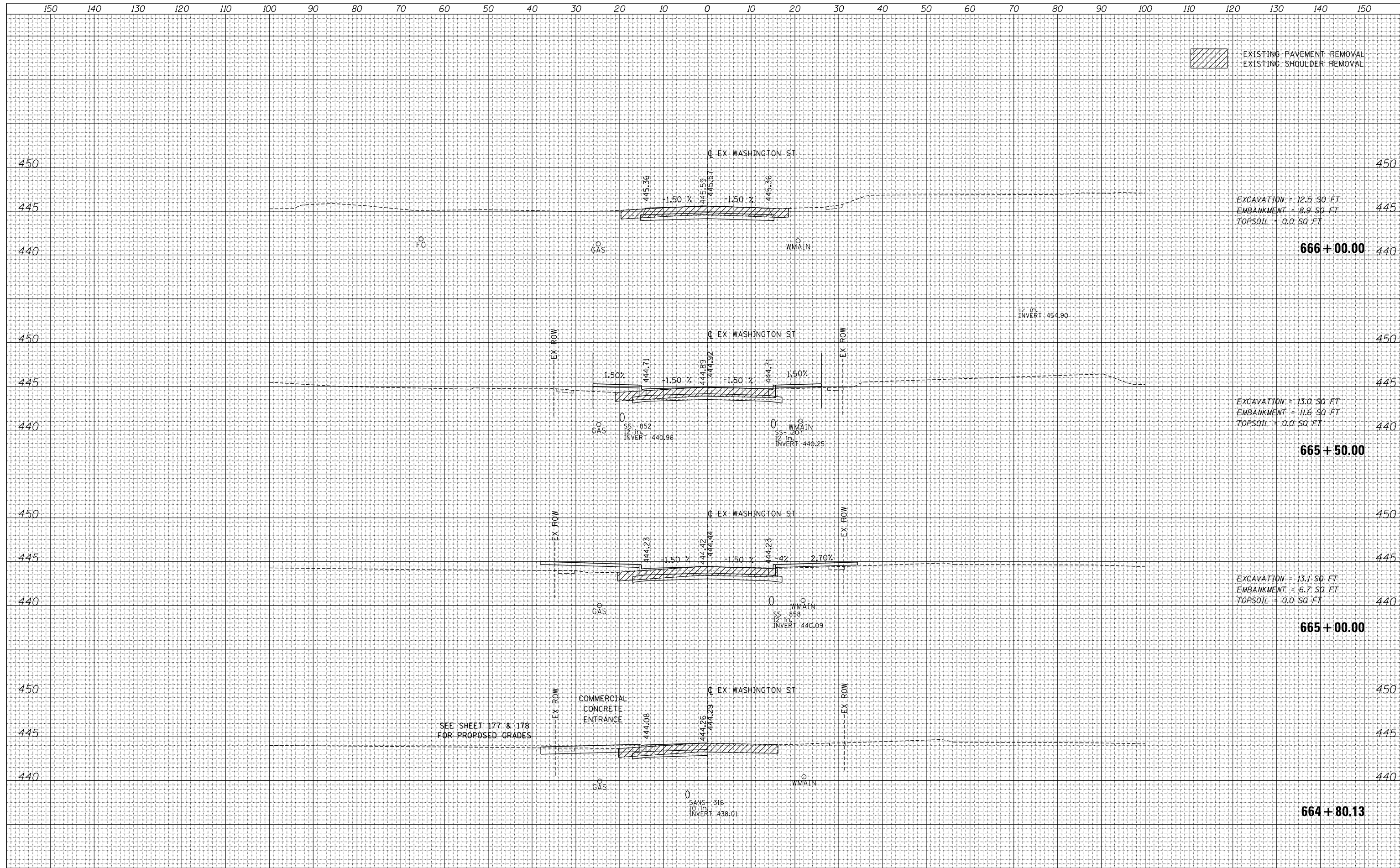


EXCAVATION = 11.2 SQ FT  
EMBANKMENT = 20.1 50 FT  
TOPSOIL = 0.0 SQ FT

EXCAVATION = 19.6 SQ FT  
EMBANKMENT = 4.5 SQ FT  
TOPSOIL = 0.0 SQ FT

DATE	
BY	
FINAL SURVEY	SURVEYED
NOTE BOOK	PLOTTED
NO.	TEMPLATE
	AREAS CHECKED
	AREAS CHECKED

DATE	
BY	
ORIGINAL SURVEY	SURVEYED
NOTE BOOK	PLOTTED
NO.	TEMPLATE
	AREAS CHECKED
	AREAS CHECKED



EXISTING PAVEMENT REMOVAL  
EXISTING SHOULDER REMOVAL

EXCAVATION = 12.5 SQ FT  
EMBANKMENT = 8.9 SQ FT  
TOPSOIL = 0.0 SQ FT

EXCAVATION = 13.0 SQ FT  
EMBANKMENT = 11.6 SQ FT  
TOPSOIL = 0.0 SQ FT

EXCAVATION = 13.1 SQ FT  
EMBANKMENT = 6.7 SQ FT  
TOPSOIL = 0.0 SQ FT

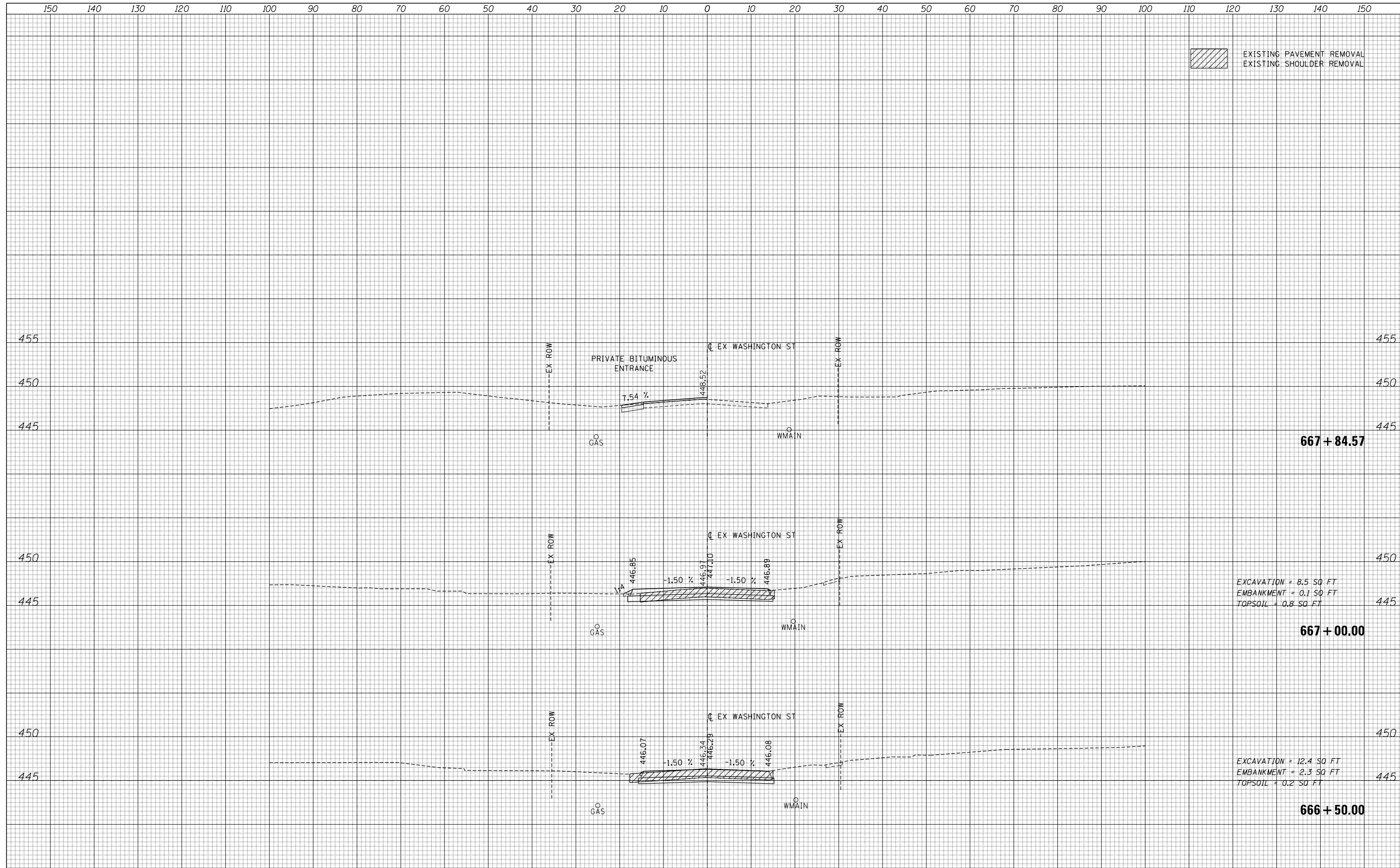
SEE SHEET 177 & 178  
FOR PROPOSED GRADES

FILE NAME =	USER NAME = *USER*	DESIGNED - JB	REVISED -	<b>STATE OF ILLINOIS</b> <b>DEPARTMENT OF TRANSPORTATION</b>	<b>WASHINGTON ST</b>	F.A.P. RTE.	SECTION	COUNTY	TOTAL SHEETS	SHEET NO.	
*FILEL*		DRAWN - MN	REVISED -			745	109RS-6, 123RS-3, *	MORGAN/PIKE	782	763	
		CHECKED - MD	REVISED -			CONTRACT NO. 72B58					
*MODELNAME*		DATE - 8/5/2014	REVISED -			ILLINOIS FED. AID PROJECT					
SCALE:						SHEET 3	OF 4	SHEETS	STA. 664+80.13	TO STA. 666+00.00	

DATE	
BY	
FINAL SURVEY NO.	
SURVEYED PLOTTED	
NOTE BOOK AREAS CHECKED	
TEMPLATE AREAS CHECKED	

DATE	
BY	
ORIGINAL SURVEY NO.	
SURVEYED PLOTTED	
NOTE BOOK AREAS CHECKED	
TEMPLATE AREAS CHECKED	

EXISTING PAVEMENT REMOVAL  
EXISTING SHOULDER REMOVAL



EXCAVATION = 8.5 SQ FT  
EMBANKMENT = 0.1 SQ FT  
TOPSOIL = 0.8 SQ FT

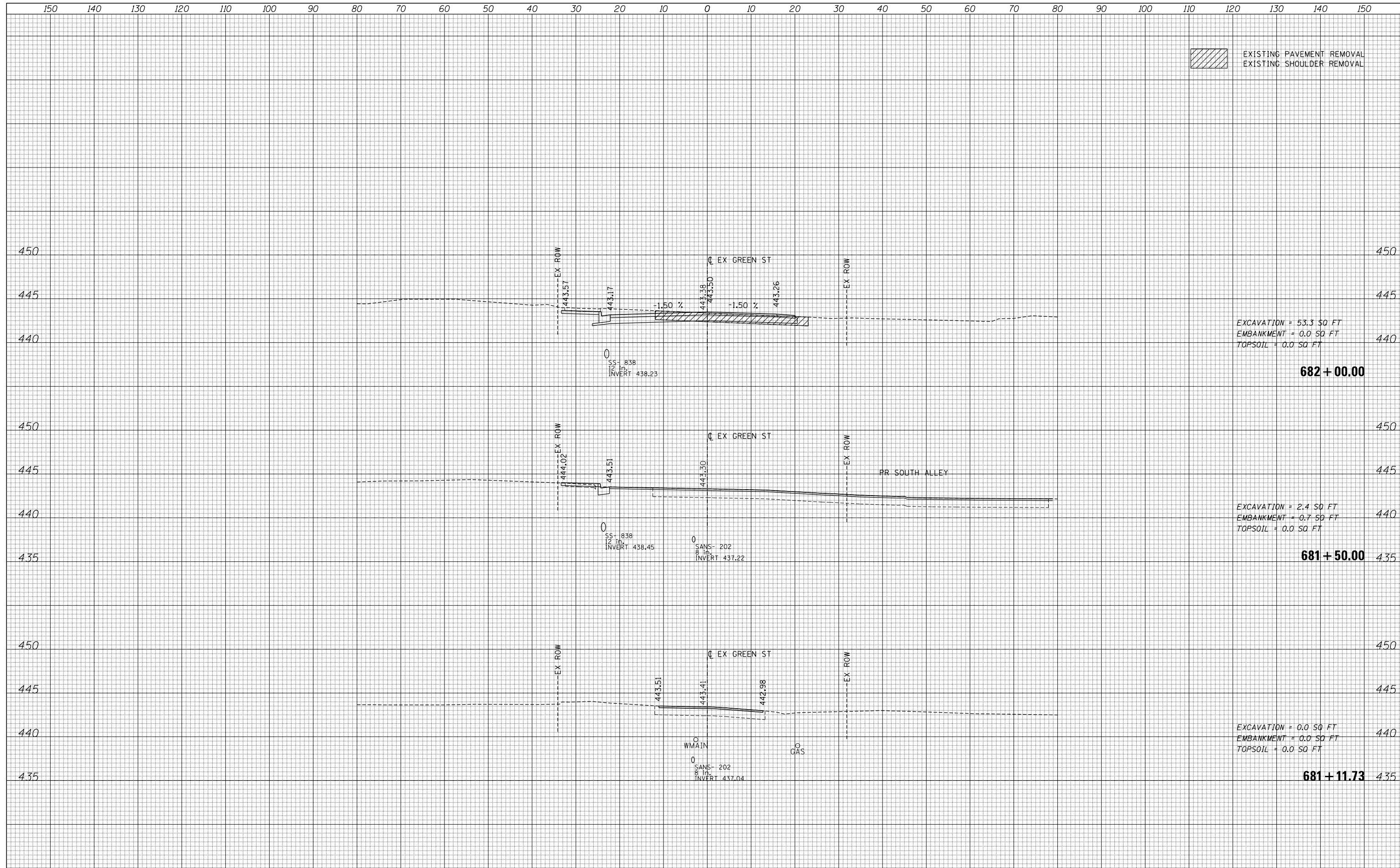
EXCAVATION = 12.4 SQ FT  
EMBANKMENT = 2.3 SQ FT  
TOPSOIL = 0.2 SQ FT

FILE NAME =	USER NAME = *USER*	DESIGNED - JB	REVISED -	<b>STATE OF ILLINOIS</b> <b>DEPARTMENT OF TRANSPORTATION</b>	<b>WASHINGTON ST</b>			F.A.P. RTE.	SECTION	COUNTY	TOTAL SHEETS	SHEET NO.
*FILEL*		DRAWN - MN	REVISED -		745	109RS-6, 123RS-3, *	MORGAN/PIKE	782	764			
		CHECKED - MD	REVISED -		CONTRACT NO. 72B58							
*MODELNAME*		DATE - 8/5/2014	REVISED -		ILLINOIS FED. AID PROJECT							
				SCALE:	SHEET 4	OF 4	SHEETS	STA. 666+50.00	TO STA. 667+84.57			



DATE	
BY	
FINAL SURVEY	SURVEYED
NOTE BOOK	PLOTTED
NO.	TEMPLATE
	AREAS CHECKED
	AREAS CHECKED

DATE	
BY	
ORIGINAL SURVEY	SURVEYED
NOTE BOOK	PLOTTED
NO.	TEMPLATE
	AREAS CHECKED
	AREAS CHECKED



EXISTING PAVEMENT REMOVAL  
EXISTING SHOULDER REMOVAL

EXCAVATION = 53.3 SQ FT  
EMBANKMENT = 0.0 SQ FT  
TOPSOIL = 0.0 SQ FT

682 + 00.00

EXCAVATION = 2.4 SQ FT  
EMBANKMENT = 0.7 SQ FT  
TOPSOIL = 0.0 SQ FT

681 + 50.00

EXCAVATION = 0.0 SQ FT  
EMBANKMENT = 0.0 SQ FT  
TOPSOIL = 0.0 SQ FT

681 + 11.73

FILE NAME =	USER NAME = *USER*	DESIGNED - JB	REVISED -
*FILEL*		DRAWN - MN	REVISED -
		CHECKED - MD	REVISED -
*MODELNAME*		DATE - 8/5/2014	REVISED -

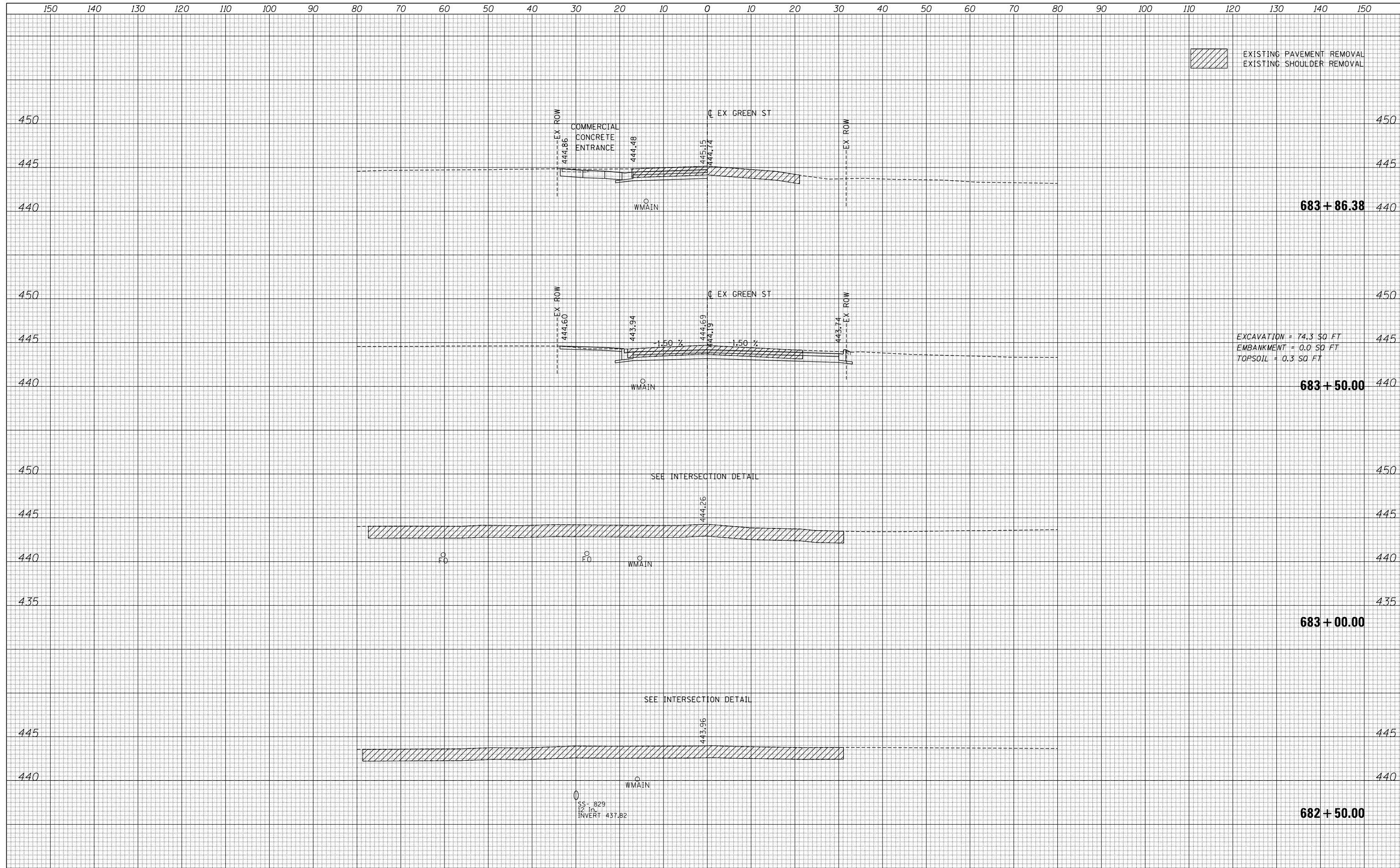
STATE OF ILLINOIS  
DEPARTMENT OF TRANSPORTATION

GREEN ST	
SCALE:	SHEET 1 OF 4 SHEETS STA. 681+11.73 TO STA. 682+00.00

F.A.P. RTE.	SECTION	COUNTY	TOTAL SHEETS	SHEET NO.
745	109RS-6, 123RS-3, *	MORGAN/PIKE	782	765
			CONTRACT NO. 72B58	
ILLINOIS FED. AID PROJECT				

DATE	
BY	
FINAL SURVEY	SURVEYED
NOTE BOOK	PLOTTED
NO.	TEMPLATE
	AREAS CHECKED

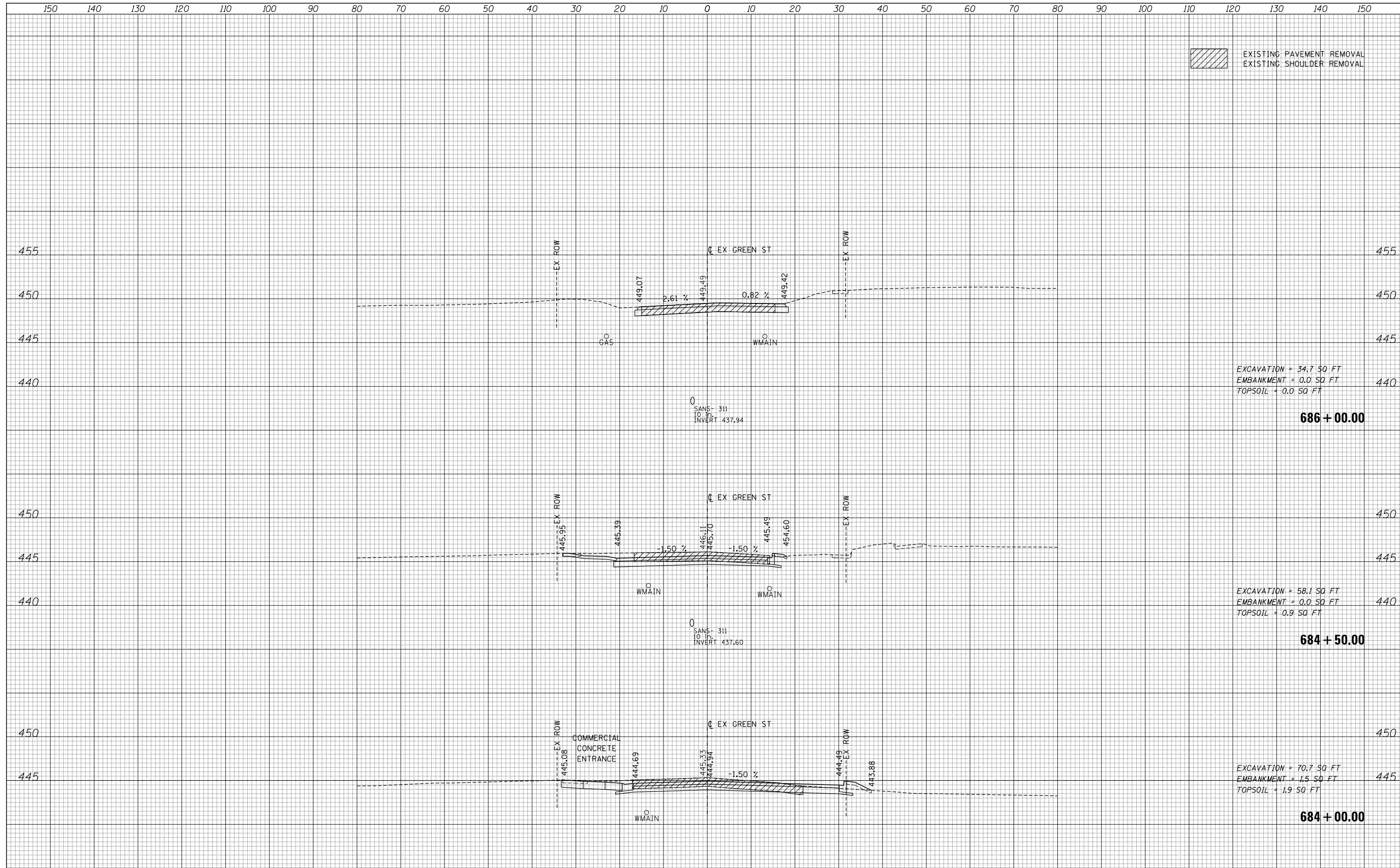
DATE	
BY	
ORIGINAL SURVEY	SURVEYED
NOTE BOOK	PLOTTED
NO.	TEMPLATE
	AREAS CHECKED



FILE NAME =	USER NAME = *USER*	DESIGNED - JB	REVISED -	<b>STATE OF ILLINOIS</b> <b>DEPARTMENT OF TRANSPORTATION</b>	<b>GREEN ST</b>	F.A.P. RTE.	SECTION	COUNTY	TOTAL SHEETS	SHEET NO.	
*FILEL*		DRAWN - MN	REVISED -			745	109RS-6, 123RS-3, *	MORGAN/PIKE	782	766	
		CHECKED - MD	REVISED -			CONTRACT NO. 72B58					
*MODELNAME*		DATE - 8/5/2014	REVISED -			ILLINOIS FED. AID PROJECT					
SCALE:						SHEET 2 OF 4 SHEETS		STA. 682+50.00 TO STA. 683+86.38			

DATE	
BY	
FINAL SURVEY	SURVEYED
NOTE BOOK	PLOTTED
NO.	TEMPLATE
	AREAS CHECKED
	AREAS CHECKED

DATE	
BY	
ORIGINAL SURVEY	SURVEYED
NOTE BOOK	PLOTTED
NO.	TEMPLATE
	AREAS CHECKED
	AREAS CHECKED

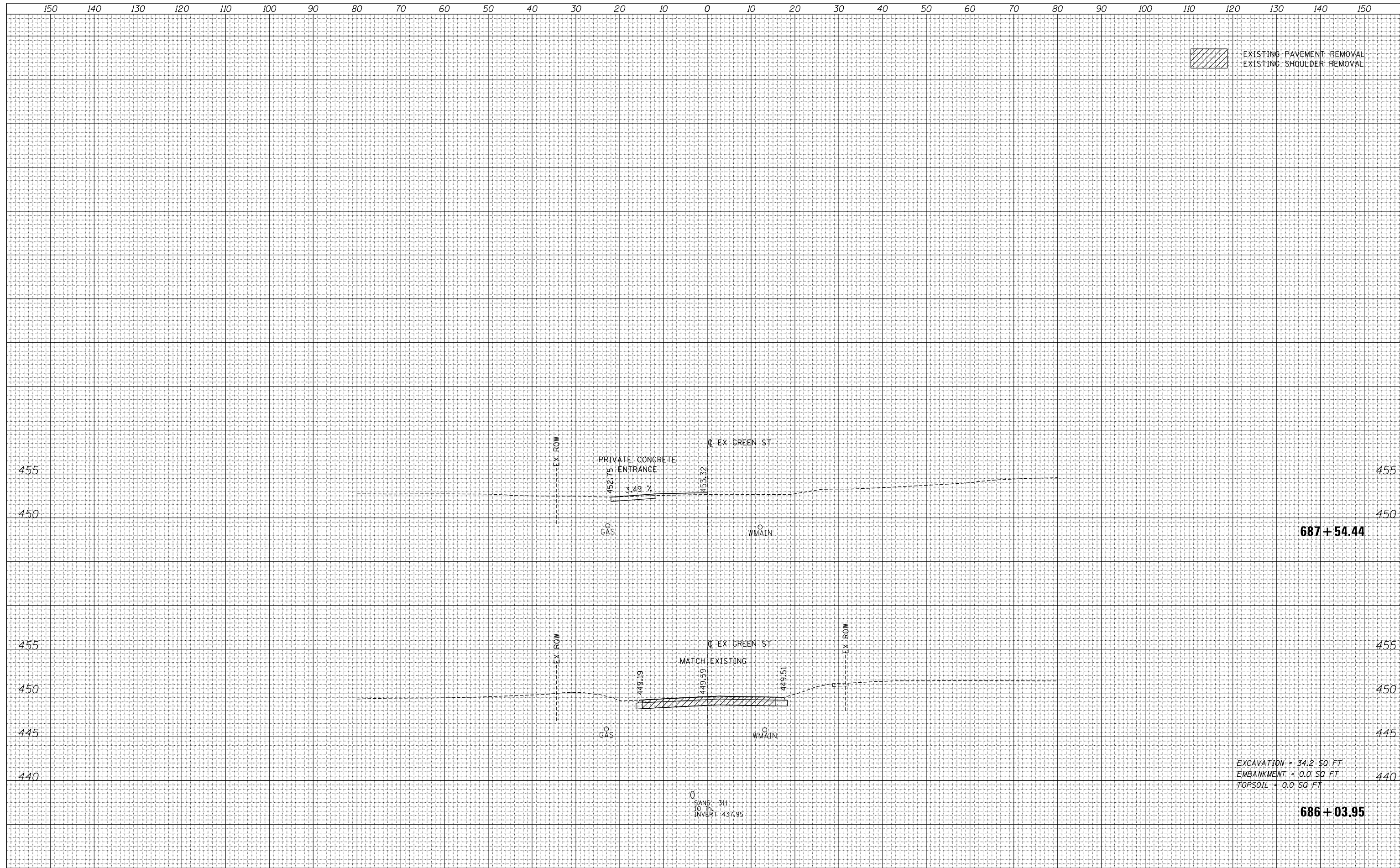


FILE NAME =	USER NAME = \$USER\$	DESIGNED - JB	REVISED -	<b>STATE OF ILLINOIS</b> <b>DEPARTMENT OF TRANSPORTATION</b>	<b>GREEN ST</b>	F.A.P. RTE.	SECTION	COUNTY	TOTAL SHEETS	SHEET NO.	
*FILEL\$		DRAWN - MN	REVISED -			745	109RS-6, 123RS-3, *	MORGAN/PIKE	782	767	
*MODELNAME\$		CHECKED - MD	REVISED -			CONTRACT NO. 72B58					
		DATE - 8/5/2014	REVISED -			ILLINOIS FED. AID PROJECT					
SCALE:						SHEET 3 OF 4 SHEETS		STA. 684+00.00 TO STA. 686+00.00			

DATE	
BY	
FINAL SURVEY	SURVEYED
NOTE BOOK	PLOTTED
NO.	TEMPLATE
	AREAS CHECKED

DATE	
BY	
ORIGINAL SURVEY	SURVEYED
NOTE BOOK	PLOTTED
NO.	TEMPLATE
	AREAS CHECKED

EXISTING PAVEMENT REMOVAL  
EXISTING SHOULDER REMOVAL

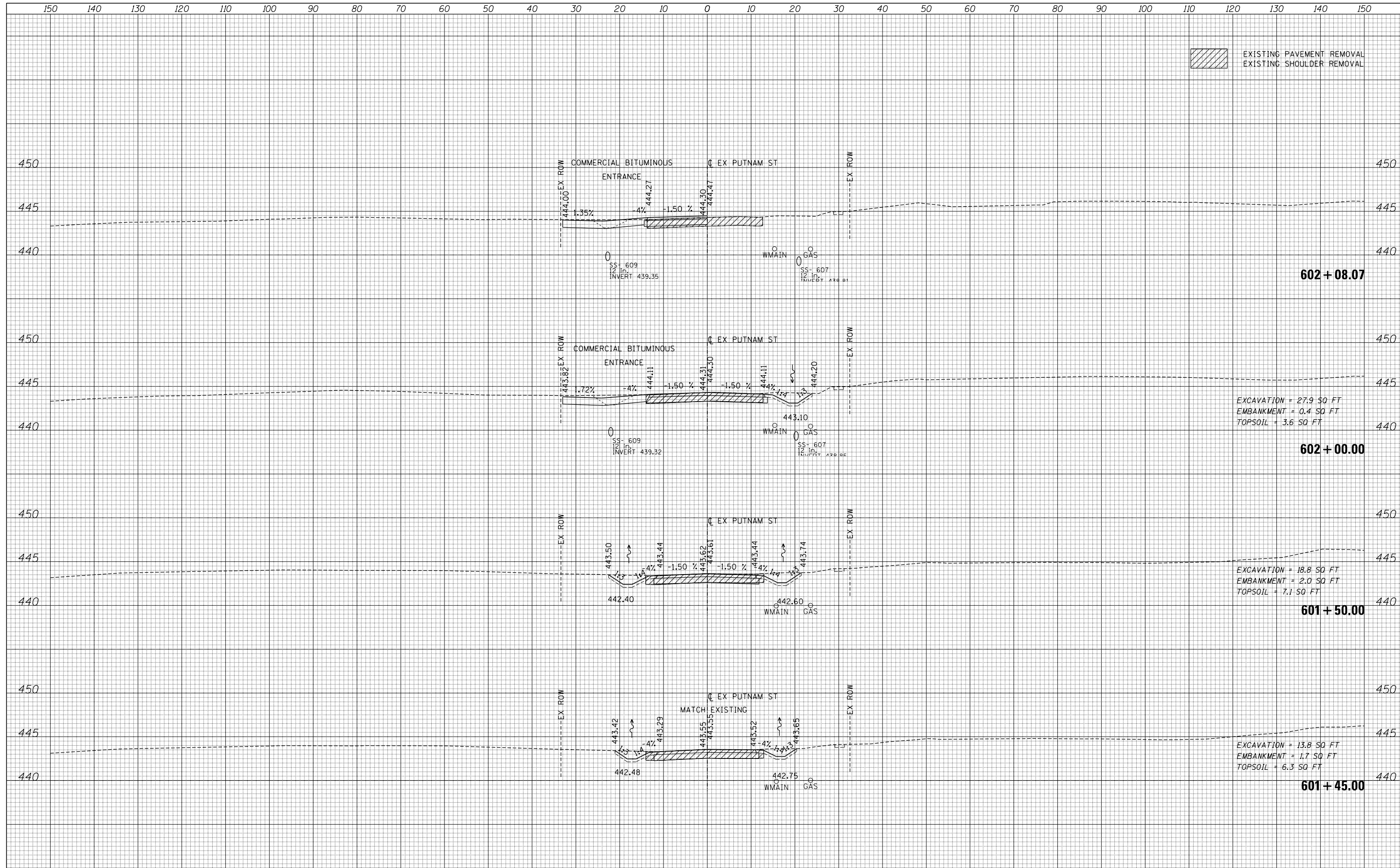


FILE NAME =	USER NAME = *USER*	DESIGNED - JB	REVISED -	<b>STATE OF ILLINOIS</b> <b>DEPARTMENT OF TRANSPORTATION</b>	<b>GREEN ST</b>	F.A.P. RTE.	SECTION	COUNTY	TOTAL SHEETS	SHEET NO.	
*FILEL*		DRAWN - MN	REVISED -			745	109RS-6, 123RS-3, *	MORGAN/PIKE	782	768	
*MODELNAME*		CHECKED - MD	REVISED -			CONTRACT NO. 72B58					
		DATE - 8/5/2014	REVISED -			ILLINOIS FED. AID PROJECT					
				SCALE:		SHEET 4 OF 4 SHEETS		STA. 686+03.95 TO STA. 687+54.44			



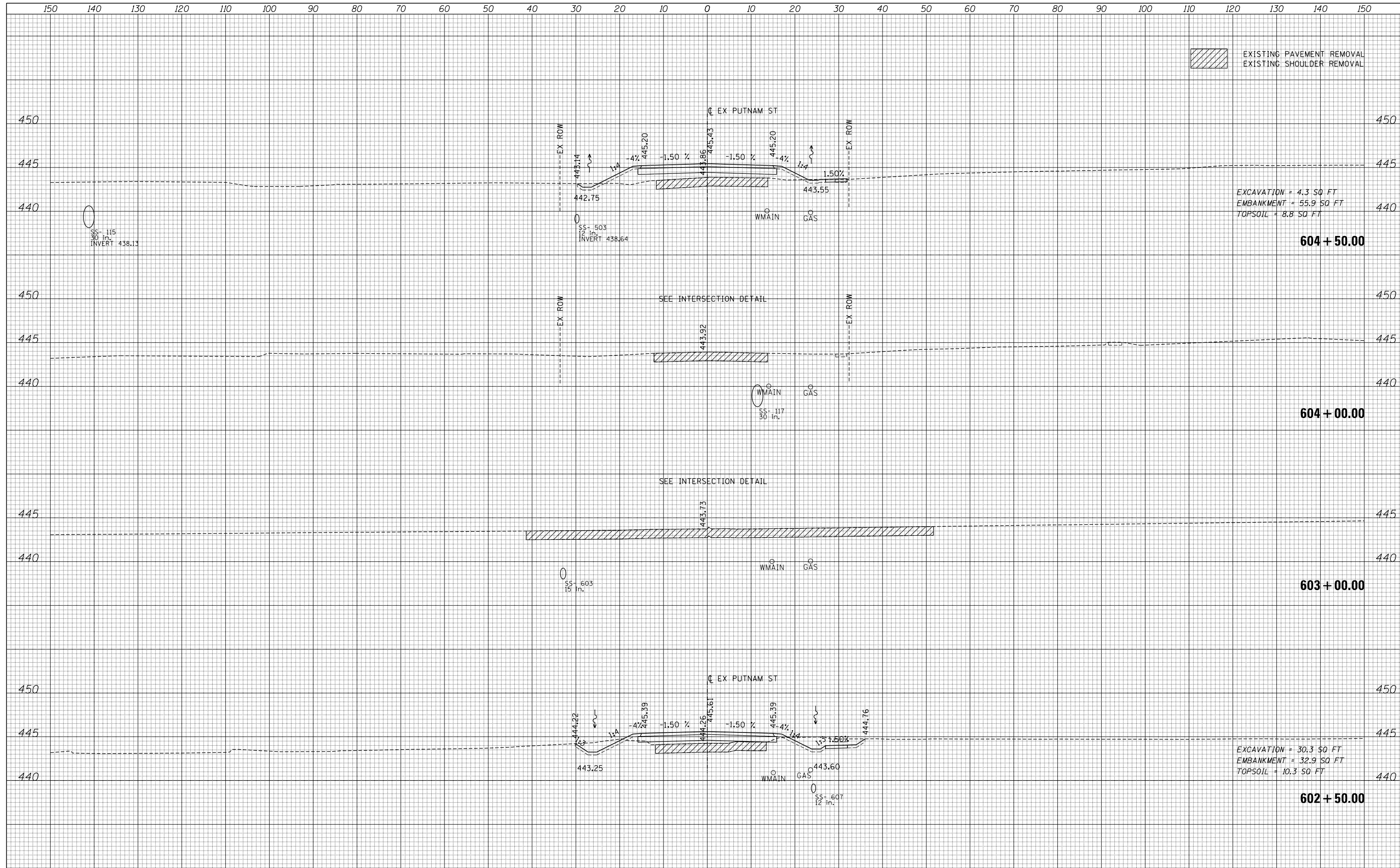
DATE	
BY	
FINAL SURVEY NO.	
SURVEYED PLOTTED	
TEMPLATE AREAS CHECKED	
NOTE BOOK AREAS CHECKED	

DATE	
BY	
ORIGINAL SURVEY NO.	
SURVEYED PLOTTED	
TEMPLATE AREAS CHECKED	
NOTE BOOK AREAS CHECKED	



DATE	
BY	
FINAL SURVEY	SURVEYED
NOTE BOOK	PLOTTED
NO.	TEMPLATE
	AREAS CHECKED
	AREAS CHECKED

DATE	
BY	
ORIGINAL SURVEY	SURVEYED
NOTE BOOK	PLOTTED
NO.	TEMPLATE
	AREAS CHECKED
	AREAS CHECKED

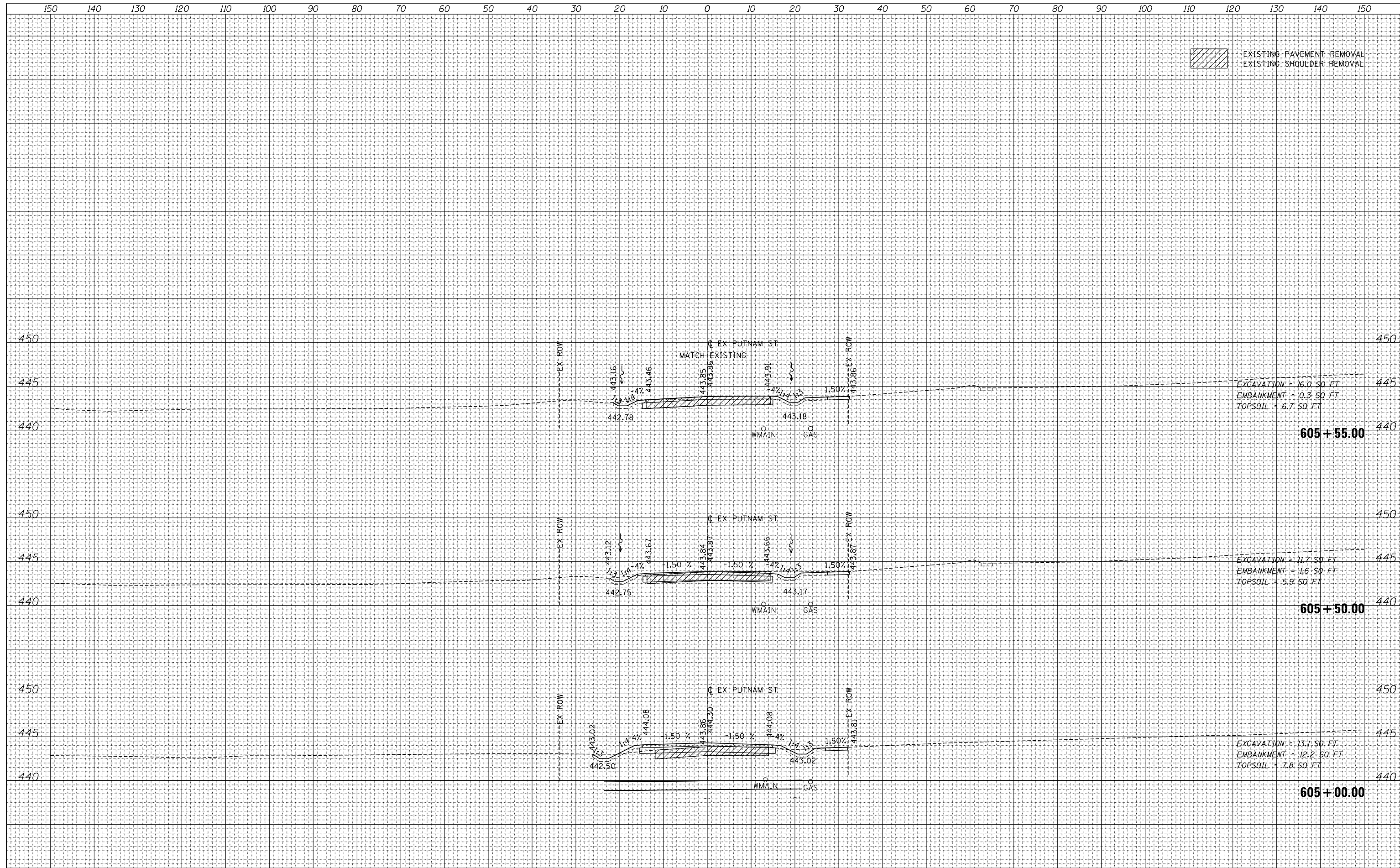


FILE NAME =	USER NAME = *USER*	DESIGNED - JB	REVISED -	<b>STATE OF ILLINOIS</b> <b>DEPARTMENT OF TRANSPORTATION</b>	<b>PUTNAM ST</b>			F.A.P. RTE.	SECTION	COUNTY	TOTAL SHEETS	SHEET NO.
*FILEL*		DRAWN - MN	REVISED -					745	109RS-6, 123RS-3, *	MORGAN/PIKE	782	770
*MODELNAME*		CHECKED - MD	REVISED -		SCALE: SHEET 2 OF 3 SHEETS STA. 602+50.00 TO STA. 604+50.00			CONTRACT NO. 72B58		ILLINOIS FED. AID PROJECT		
		DATE - 8/5/2014	REVISED -									

DATE	
BY	
FINAL SURVEY	SURVEYED
NOTE BOOK	PLOTTED
NO.	TEMPLATE
	AREAS CHECKED
	AREAS CHECKED

DATE	
BY	
ORIGINAL SURVEY	SURVEYED
NOTE BOOK	PLOTTED
NO.	TEMPLATE
	AREAS CHECKED
	AREAS CHECKED

EXISTING PAVEMENT REMOVAL  
EXISTING SHOULDER REMOVAL



EXCAVATION = 16.0 SQ FT  
EMBANKMENT = 0.3 SQ FT  
TOPSOIL = 6.7 SQ FT

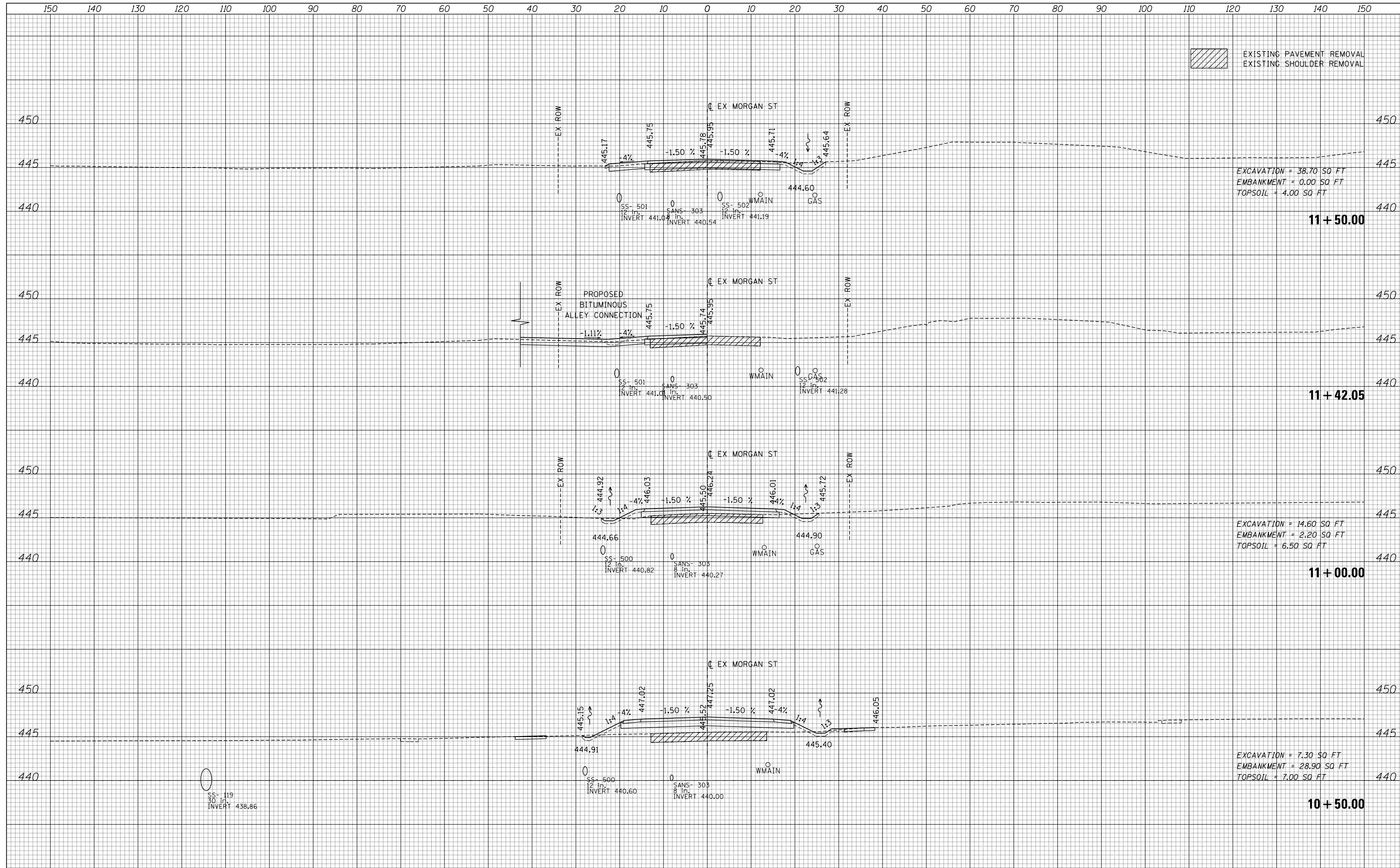
EXCAVATION = 11.7 SQ FT  
EMBANKMENT = 1.6 SQ FT  
TOPSOIL = 5.9 SQ FT

EXCAVATION = 13.1 SQ FT  
EMBANKMENT = 12.2 SQ FT  
TOPSOIL = 7.8 SQ FT

FILE NAME =	USER NAME = *USER*	DESIGNED - JB	REVISED -	STATE OF ILLINOIS DEPARTMENT OF TRANSPORTATION	PUTNAM ST			F.A.P. RTE.	SECTION	COUNTY	TOTAL SHEETS	SHEET NO.
*FILEL*		DRAWN - MN	REVISED -		745	109RS-6, 123RS-3, *	MORGAN/PIKE	782	771			
*MODELNAME*		CHECKED - MD	REVISED -		SCALE: SHEET 3 OF 3 SHEETS STA. 605+00.00 TO STA. 605+55.00				CONTRACT NO. 72B58			
		DATE - 8/5/2014	REVISED -		ILLINOIS FED. AID PROJECT							

DATE	
BY	
FINAL SURVEY	SURVEYED
NOTE BOOK	PLOTTED
NO.	TEMPLATE
	AREAS CHECKED
	AREAS CHECKED

DATE	
BY	
ORIGINAL SURVEY	SURVEYED
NOTE BOOK	PLOTTED
NO.	TEMPLATE
	AREAS CHECKED
	AREAS CHECKED



FILE NAME =	USER NAME = *USER*	DESIGNED - JB	REVISED -	<b>STATE OF ILLINOIS</b> <b>DEPARTMENT OF TRANSPORTATION</b>	<b>MORGAN ST</b>	F.A.P. RTE.	SECTION	COUNTY	TOTAL SHEETS	SHEET NO.	
*FILEL*		DRAWN - MN	REVISED -			745	109RS-6, 123RS-3, *	MORGAN/PIKE	782	772	
*MODELNAME*		CHECKED - MD	REVISED -			CONTRACT NO. 72B58					
		DATE - 8/5/2014	REVISED -			ILLINOIS FED. AID PROJECT					
				SCALE:		SHEET 1 OF 2 SHEETS		STA. 10+50.00 TO STA. 11+50.00			

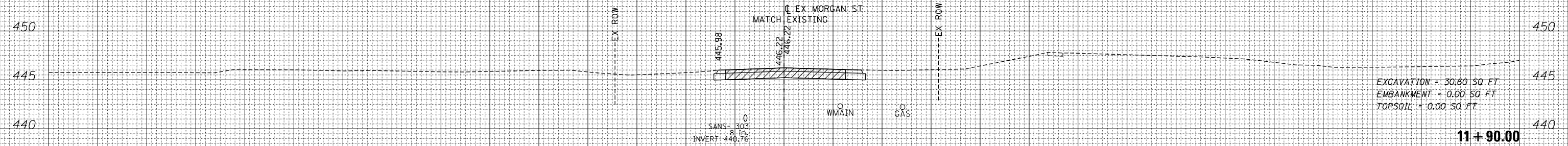


150 140 130 120 110 100 90 80 70 60 50 40 30 20 10 0 10 20 30 40 50 60 70 80 90 100 110 120 130 140 150

EXISTING PAVEMENT REMOVAL  
EXISTING SHOULDER REMOVAL

DATE	BY	SURVEYED	PLOTTED
		NOTE BOOK	TEMPLATE
		AREAS CHECKED	AREAS CHECKED

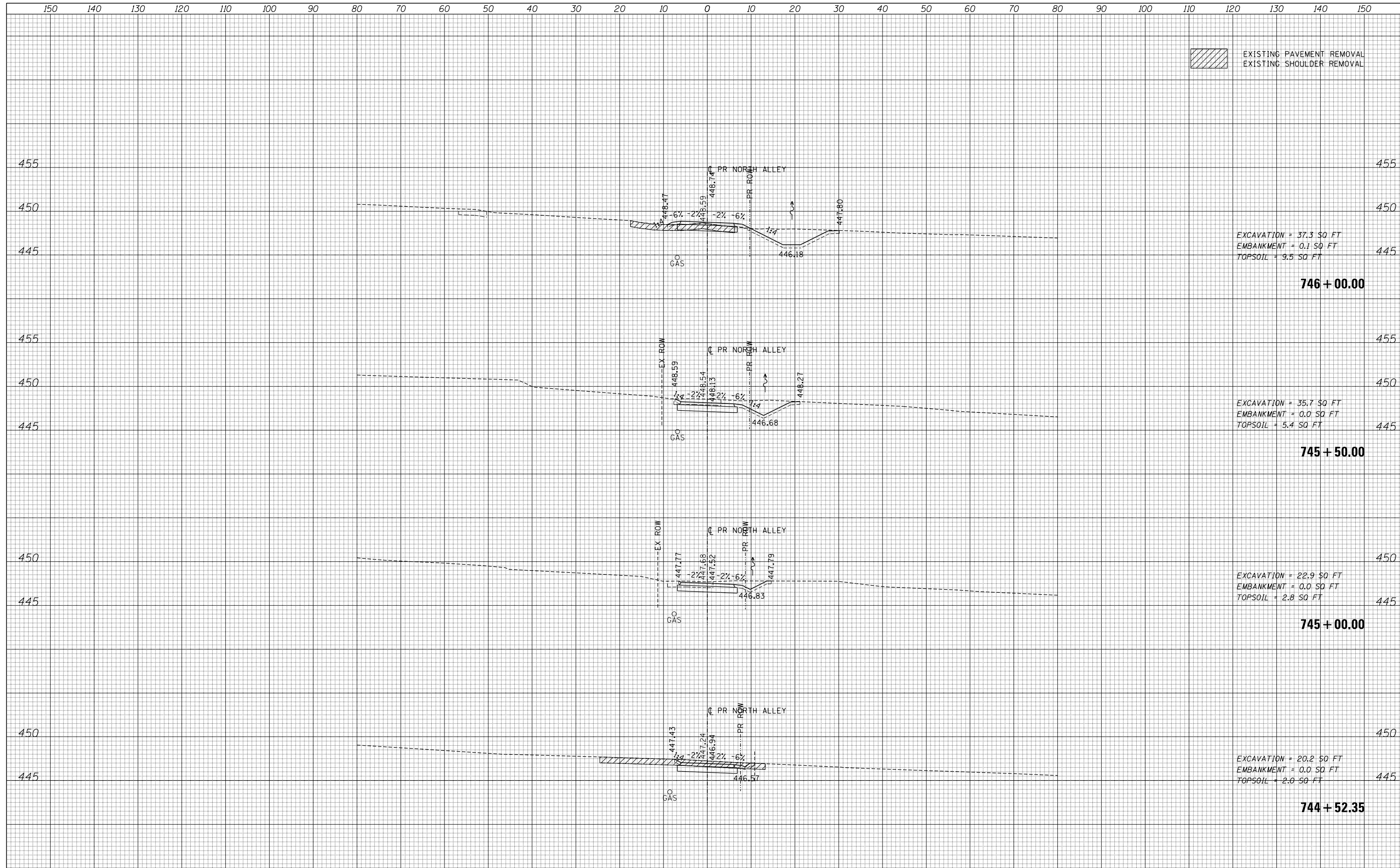
DATE	BY	SURVEYED	PLOTTED
		NOTE BOOK	TEMPLATE
		AREAS CHECKED	AREAS CHECKED



FILE NAME =	USER NAME = *USER*	DESIGNED - JB	REVISED -	<p align="center"><b>STATE OF ILLINOIS</b> <b>DEPARTMENT OF TRANSPORTATION</b></p> <p align="center"><b>MORGAN ST</b></p> <p>SCALE: SHEET 2 OF 2 SHEETS STA. 11+90.00 TO STA. 11+90.00</p>	F.A.P. RTE.	SECTION	COUNTY	TOTAL SHEETS	SHEET NO.
*FILEL*		DRAWN - MN	REVISED -		745	109RS-6, 123RS-3, *	MORGAN/PIKE	782	773
		CHECKED - MD	REVISED -		CONTRACT NO. 72B58				
*MODELNAME*		DATE - 8/5/2014	REVISED -		ILLINOIS FED. AID PROJECT				

DATE	
BY	
FINAL SURVEY NO.	
SURVEYED	
PLOTTED	
TEMPLATE	
NOTE BOOK	
AREAS CHECKED	

DATE	
BY	
ORIGINAL SURVEY NO.	
SURVEYED	
PLOTTED	
TEMPLATE	
NOTE BOOK	
AREAS CHECKED	



EXISTING PAVEMENT REMOVAL  
EXISTING SHOULDER REMOVAL

EXCAVATION = 37.3 SQ. FT  
EMBANKMENT = 0.1 SQ. FT  
TOPSOIL = 9.5 SQ. FT  
**746 + 00.00**

EXCAVATION = 35.7 SQ. FT  
EMBANKMENT = 0.0 SQ. FT  
TOPSOIL = 5.4 SQ. FT  
**745 + 50.00**

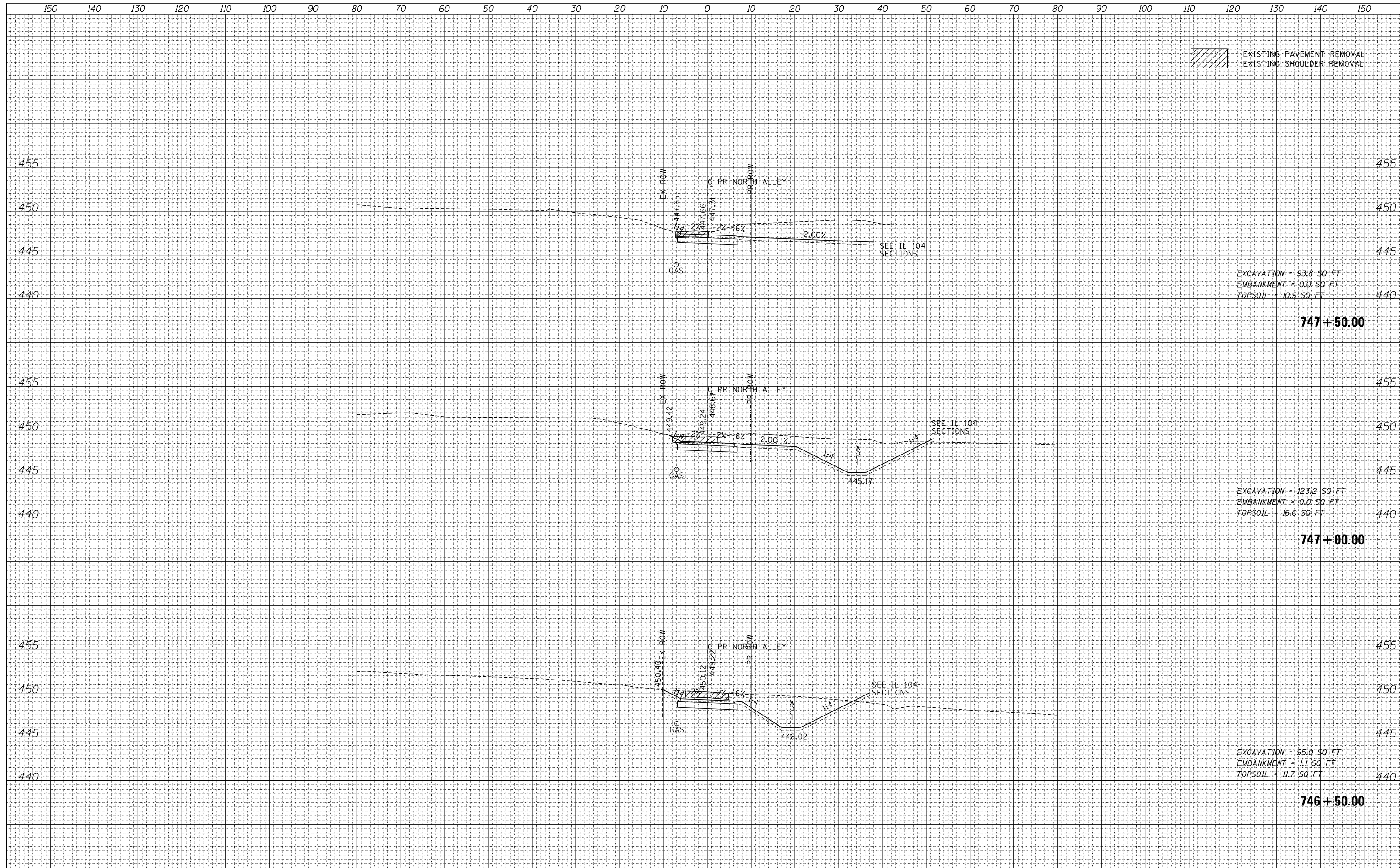
EXCAVATION = 22.9 SQ. FT  
EMBANKMENT = 0.0 SQ. FT  
TOPSOIL = 2.8 SQ. FT  
**745 + 00.00**

EXCAVATION = 20.2 SQ. FT  
EMBANKMENT = 0.0 SQ. FT  
TOPSOIL = 2.0 SQ. FT  
**744 + 52.35**

DATE	
BY	
SURVEYED	
PLOTTED	
TEMPLATE	
AREAS	
CHECKED	
FINAL	
SURVEY	
NOTE BOOK	
NO.	

DATE	
BY	
SURVEYED	
PLOTTED	
TEMPLATE	
AREAS	
CHECKED	
ORIGINAL	
SURVEY	
NOTE BOOK	
NO.	

EXISTING PAVEMENT REMOVAL  
EXISTING SHOULDER REMOVAL



EXCAVATION = 93.8 SQ FT  
EMBANKMENT = 0.0 SQ FT  
TOPSOIL = 10.9 SQ FT

747 + 50.00

EXCAVATION = 123.2 SQ FT  
EMBANKMENT = 0.0 SQ FT  
TOPSOIL = 16.0 SQ FT

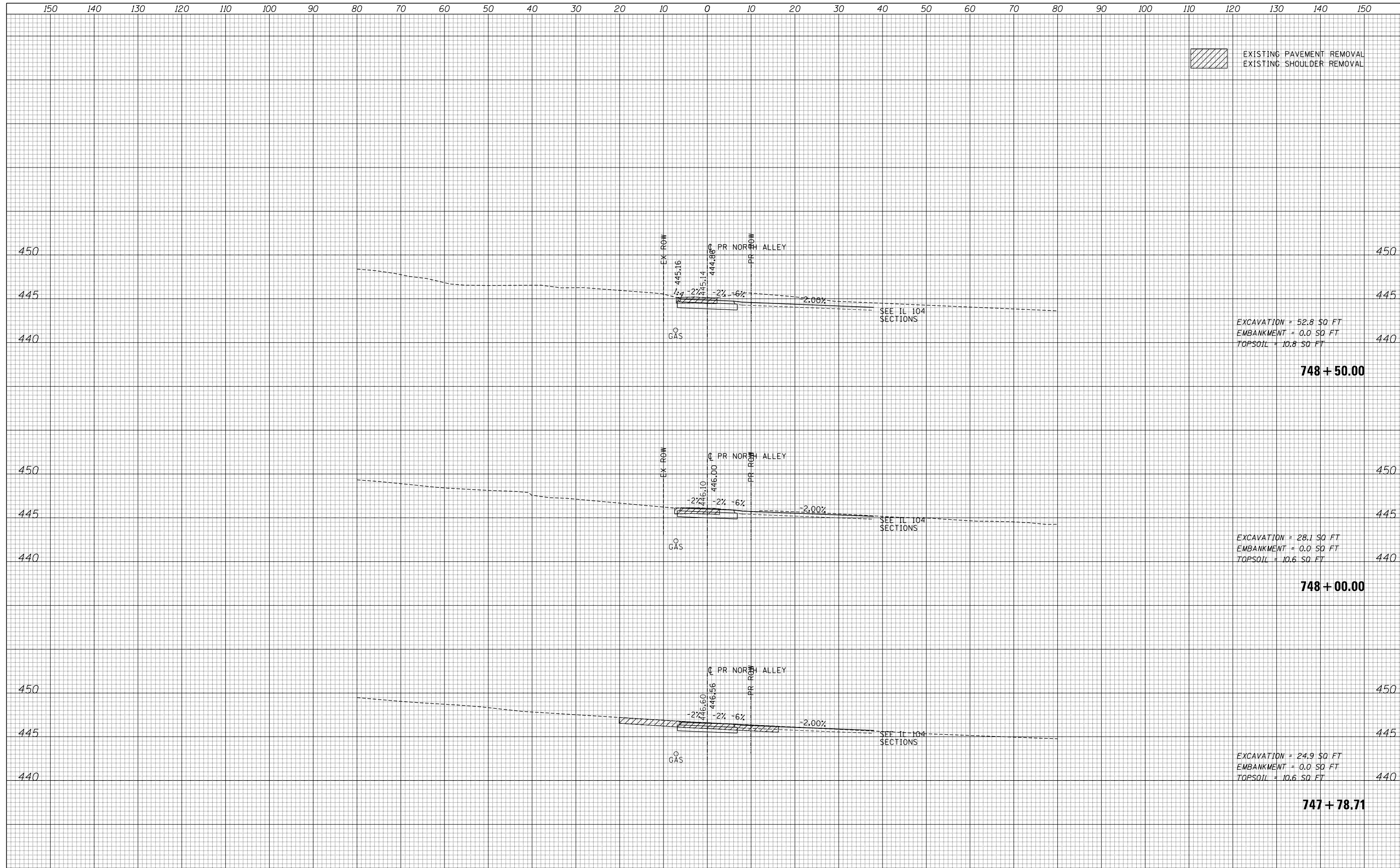
747 + 00.00

EXCAVATION = 95.0 SQ FT  
EMBANKMENT = 1.1 SQ FT  
TOPSOIL = 11.7 SQ FT

746 + 50.00

DATE	
BY	
FINAL SURVEY	SURVEYED
NOTE BOOK	PLOTTED
NO.	TEMPLATE
	AREAS CHECKED
	AREAS CHECKED

DATE	
BY	
ORIGINAL SURVEY	SURVEYED
NOTE BOOK	PLOTTED
NO.	TEMPLATE
	AREAS CHECKED
	AREAS CHECKED



EXISTING PAVEMENT REMOVAL  
EXISTING SHOULDER REMOVAL

EXCAVATION = 52.8 SQ FT  
EMBANKMENT = 0.0 SQ FT  
TOPSOIL = 10.8 SQ FT

**748 + 50.00**

EXCAVATION = 28.1 SQ FT  
EMBANKMENT = 0.0 SQ FT  
TOPSOIL = 10.6 SQ FT


**748 + 00.00**

EXCAVATION = 24.9 SQ FT  
EMBANKMENT = 0.0 SQ FT  
TOPSOIL = 10.6 SQ FT

**747 + 78.71**

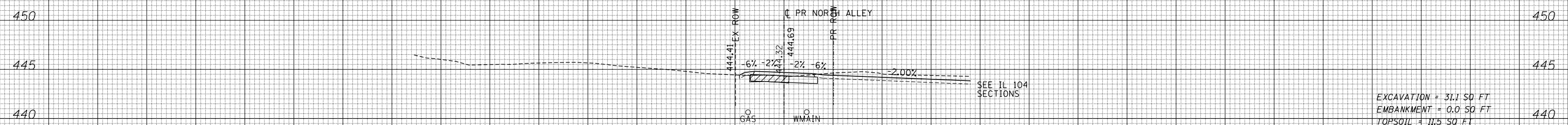


150 140 130 120 110 100 90 80 70 60 50 40 30 20 10 0 10 20 30 40 50 60 70 80 90 100 110 120 130 140 150

 EXISTING PAVEMENT REMOVAL  
EXISTING SHOULDER REMOVAL

DATE	
BY	
FINAL SURVEY NO.	
SURVEYED PLOTTED	
NOTE BOOK	
TEMPLATE AREAS CHECKED	

DATE	
BY	
ORIGINAL SURVEY NO.	
SURVEYED PLOTTED	
NOTE BOOK	
TEMPLATE AREAS CHECKED	



EXCAVATION = 31.1 SQ FT  
EMBANKMENT = 0.0 SQ FT  
TOPSOIL = 11.5 SQ FT

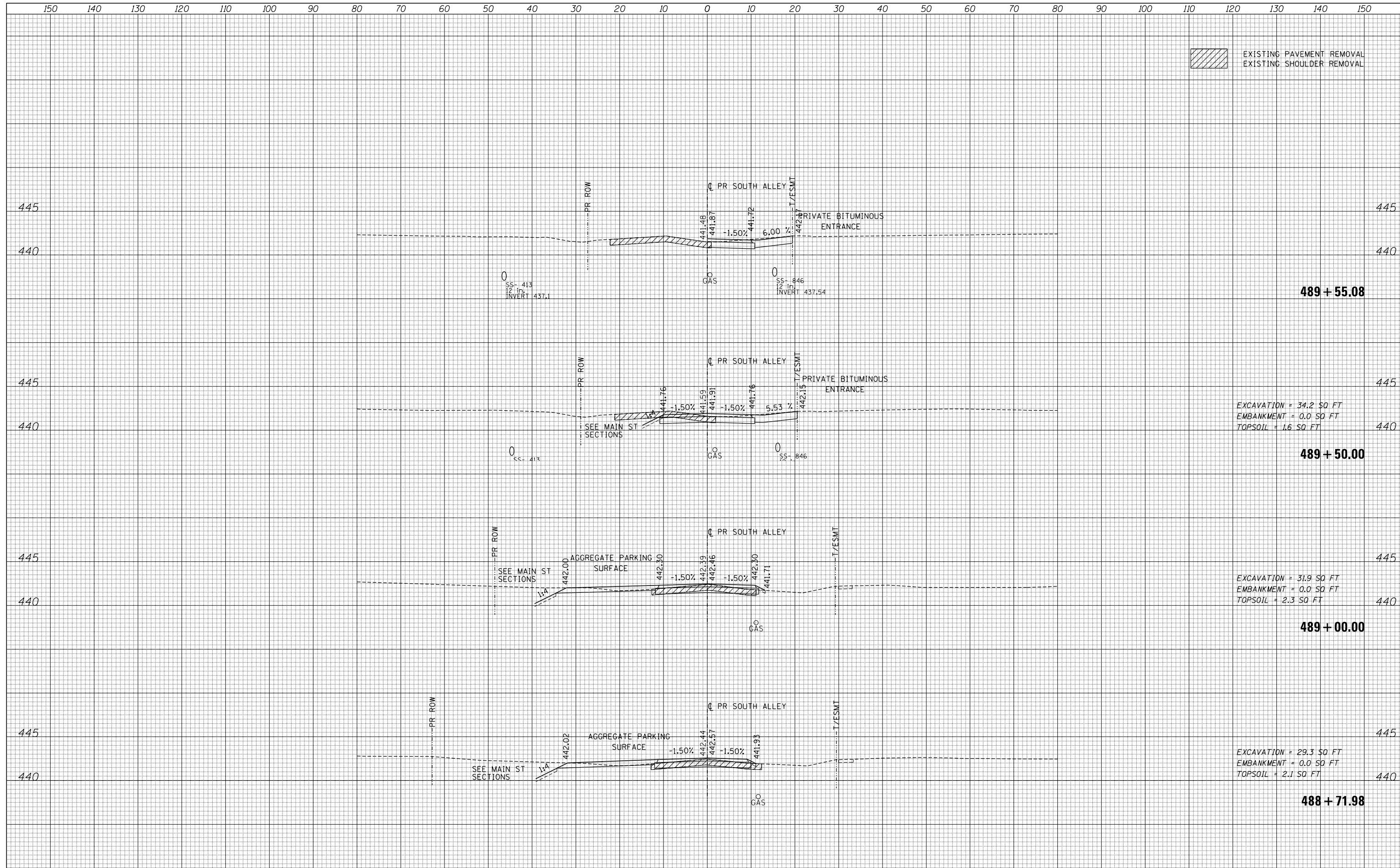
**749 + 00.00**

FILE NAME =	USER NAME = *USER*	DESIGNED - JB	REVISED -	<p align="center"><b>STATE OF ILLINOIS</b> <b>DEPARTMENT OF TRANSPORTATION</b></p> <p align="center"><b>NORTH ALLEY</b></p>	F.A.P. RTE.	SECTION	COUNTY	TOTAL SHEETS	SHEET NO.
*FILEL*		DRAWN - MN	REVISED -		745	109RS-6, 123RS-3, *	MORGAN/PIKE	782	777
*MODELNAME*		CHECKED - MD	REVISED -		CONTRACT NO. 72B58				
		DATE - 8/5/2014	REVISED -		SCALE:	SHEET 4	OF 4	SHEETS	STA. 749+00.00

ILLINOIS FED. AID PROJECT

DATE	
BY	
SURVEYED	
PLOTTED	
TEMPLATE	
NOTE BOOK	
AREAS CHECKED	
NO.	


DATE	
BY	
SURVEYED	
PLOTTED	
TEMPLATE	
NOTE BOOK	
AREAS CHECKED	
NO.	



EXISTING PAVEMENT REMOVAL  
 EXISTING SHOULDER REMOVAL

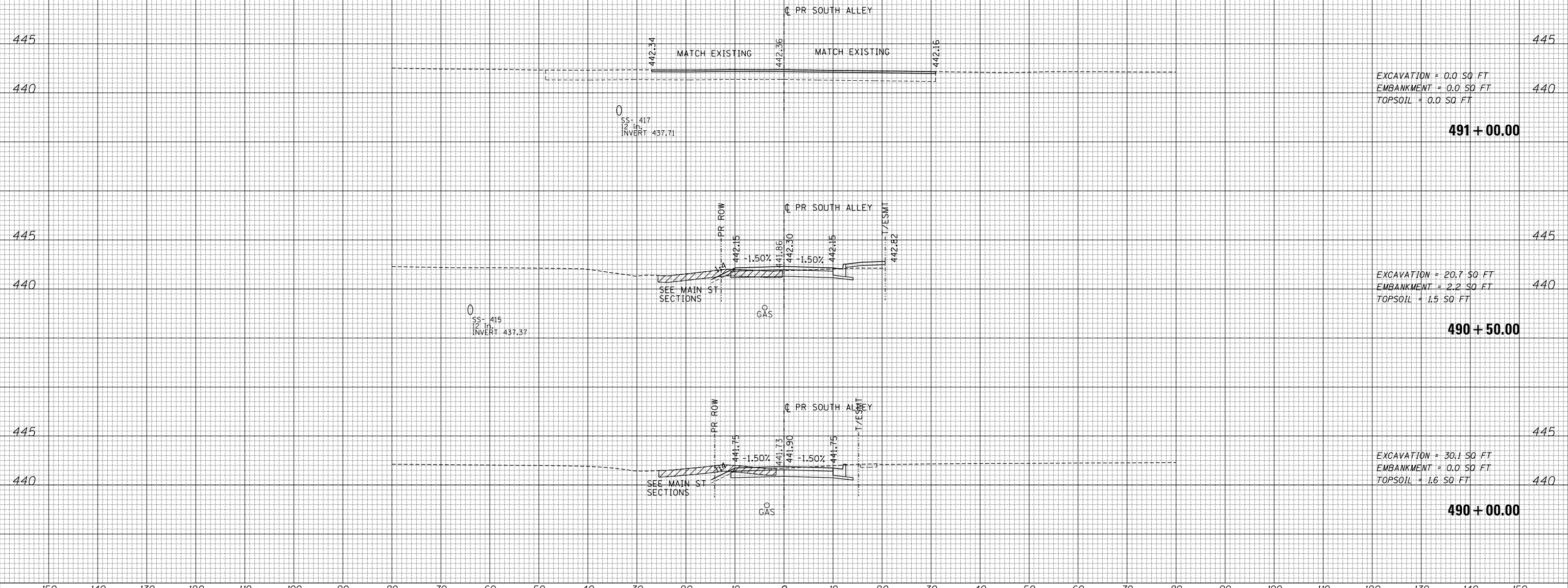
FILE NAME =	USER NAME = *USER*	DESIGNED - JB	REVISED -	<b>STATE OF ILLINOIS</b> <b>DEPARTMENT OF TRANSPORTATION</b>	<b>SOUTH ALLEY</b>		F.A.P. RTE.	SECTION	COUNTY	TOTAL SHEETS	SHEET NO.	
*FILEL*		DRAWN - MN	REVISED -				745	109RS-6, 123RS-3, *	MORGAN/PIKE	782	778	
*MODELNAME*		CHECKED - MD	REVISED -		SCALE:		SHEET 1	OF 2	SHEETS	STA. 488+71.98	TO STA. 489+55.08	CONTRACT NO. 72B58
		DATE - 8/5/2014	REVISED -		ILLINOIS FED. AID PROJECT							

150 140 130 120 110 100 90 80 70 60 50 40 30 20 10 0 10 20 30 40 50 60 70 80 90 100 110 120 130 140 150

 EXISTING PAVEMENT REMOVAL  
EXISTING SHOULDER REMOVAL

DATE	
BY	
FINAL SURVEY NO.	
SURVEYED PLOTTED	
TEMPLATE AREAS CHECKED	
NOTE BOOK AREAS CHECKED	

DATE	
BY	
ORIGINAL SURVEY NO.	
SURVEYED PLOTTED	
TEMPLATE AREAS CHECKED	
NOTE BOOK AREAS CHECKED	



EXCAVATION = 0.0 SQ FT  
EMBANKMENT = 0.0 SQ FT  
TOPSOIL = 0.0 SQ FT

**491 + 00.00**

EXCAVATION = 20.7 SQ FT  
EMBANKMENT = 2.2 SQ FT  
TOPSOIL = 1.5 SQ FT

**490 + 50.00**

EXCAVATION = 30.1 SQ FT  
EMBANKMENT = 0.0 SQ FT  
TOPSOIL = 1.6 SQ FT

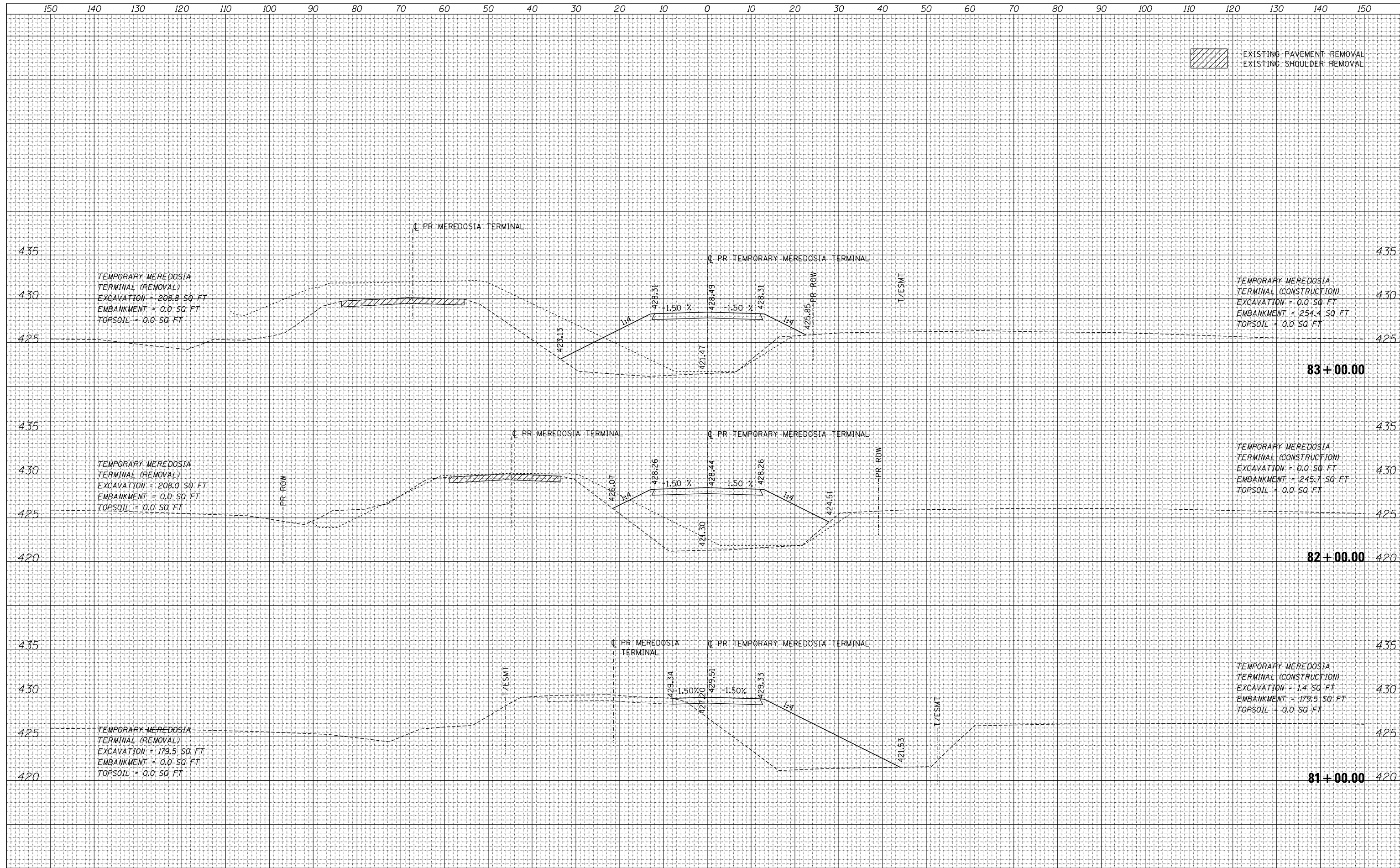
**490 + 00.00**

FILE NAME =	USER NAME = *USER*	DESIGNED - JB	REVISED -	<b>STATE OF ILLINOIS</b> <b>DEPARTMENT OF TRANSPORTATION</b>	<b>SOUTH ALLEY</b>		F.A.P. RTE.	SECTION	COUNTY	TOTAL SHEETS	SHEET NO.
*FILEL*		DRAWN - MN	REVISED -		745	109RS-6, 123RS-3, *	MORGAN/PIKE	782	779		
		CHECKED - MD	REVISED -		CONTRACT NO. 72B58			ILLINOIS FED. AID PROJECT			
*MODELNAME*		DATE - 8/5/2014	REVISED -		SCALE:	SHEET 2	OF 2 SHEETS	STA. 490+00.00	TO STA. 491+00.00		

DATE	
BY	
FINAL SURVEY	
SURVEY PLOTTED	
TEMPLATE	
NOTE BOOK	
AREAS CHECKED	
NO.	

DATE	
BY	
ORIGINAL SURVEY	
SURVEY PLOTTED	
TEMPLATE	
NOTE BOOK	
AREAS CHECKED	
NO.	

EXISTING PAVEMENT REMOVAL  
EXISTING SHOULDER REMOVAL



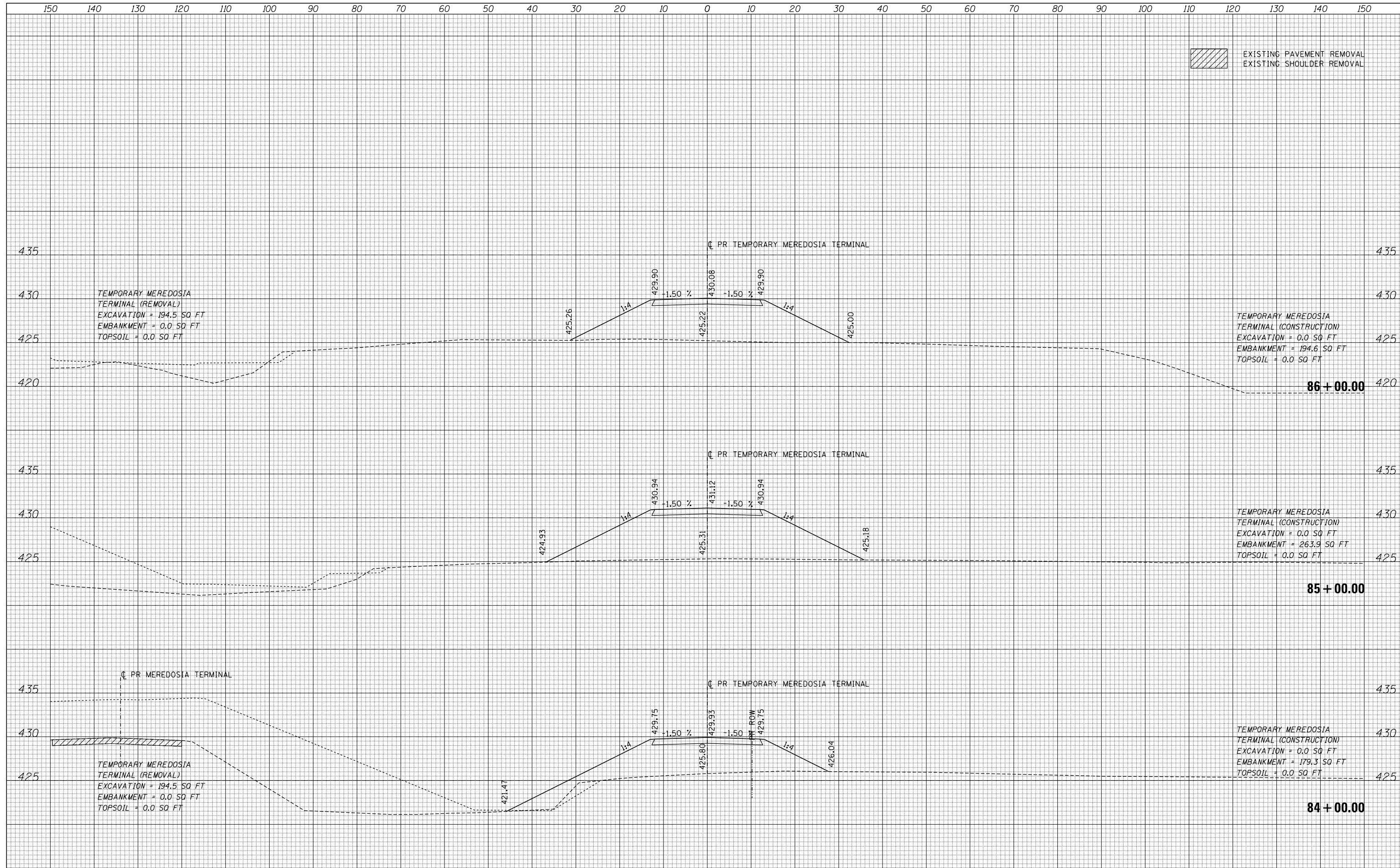
FILE NAME =	USER NAME = *USER*	DESIGNED - JB	REVISED -	<b>STATE OF ILLINOIS</b> <b>DEPARTMENT OF TRANSPORTATION</b>	<b>TEMPORARY MEREDOSIA TERMINAL</b>	F.A.P. RTE.	SECTION	COUNTY	TOTAL SHEETS	SHEET NO.	
*FILEL*		DRAWN - MN	REVISED -			745	109RS-6, 123RS-3, *	MORGAN/PIKE	782	780	
*MODELNAME*		CHECKED - MD	REVISED -			CONTRACT NO. 72B58					
		DATE - 8/5/2014	REVISED -			ILLINOIS FED. AID PROJECT					
SCALE:						SHEET 1	OF 3	SHEETS	STA. 81+00.00	TO STA. 83+00.00	



DATE	
BY	
FINAL SURVEY	
SURVEYED	
PLOTTED	
TEMPLATE	
NOTE BOOK	
AREAS CHECKED	
NO.	


DATE	
BY	
ORIGINAL SURVEY	
SURVEYED	
PLOTTED	
TEMPLATE	
NOTE BOOK	
AREAS CHECKED	
NO.	

EXISTING PAVEMENT REMOVAL  
EXISTING SHOULDER REMOVAL



FILE NAME =	USER NAME = *USER*	DESIGNED - JB	REVISED -	<b>STATE OF ILLINOIS</b> <b>DEPARTMENT OF TRANSPORTATION</b> <b>TEMPORARY MEREDOSIA TERMINAL</b>	F.A.P. RTE.	SECTION	COUNTY	TOTAL SHEETS	SHEET NO.
*FILEL*		DRAWN - MN	REVISED -		745	109RS-6, 123RS-3, *	MORGAN/PIKE	782	781
		CHECKED - MD	REVISED -		CONTRACT NO. 72B58				
*MODELNAME*		DATE - 8/5/2014	REVISED -		ILLINOIS FED. AID PROJECT				
				SCALE:	SHEET 2 OF 3 SHEETS		STA. 84+00.00 TO STA. 86+00.00		

150 140 130 120 110 100 90 80 70 60 50 40 30 20 10 0 10 20 30 40 50 60 70 80 90 100 110 120 130 140 150

 EXISTING PAVEMENT REMOVAL  
EXISTING SHOULDER REMOVAL

DATE	BY	SURVEYED	PLOTTED
		NOTE BOOK	TEMPLATE
		AREAS CHECKED	

DATE	BY	SURVEYED	PLOTTED
		NOTE BOOK	TEMPLATE
		AREAS CHECKED	

