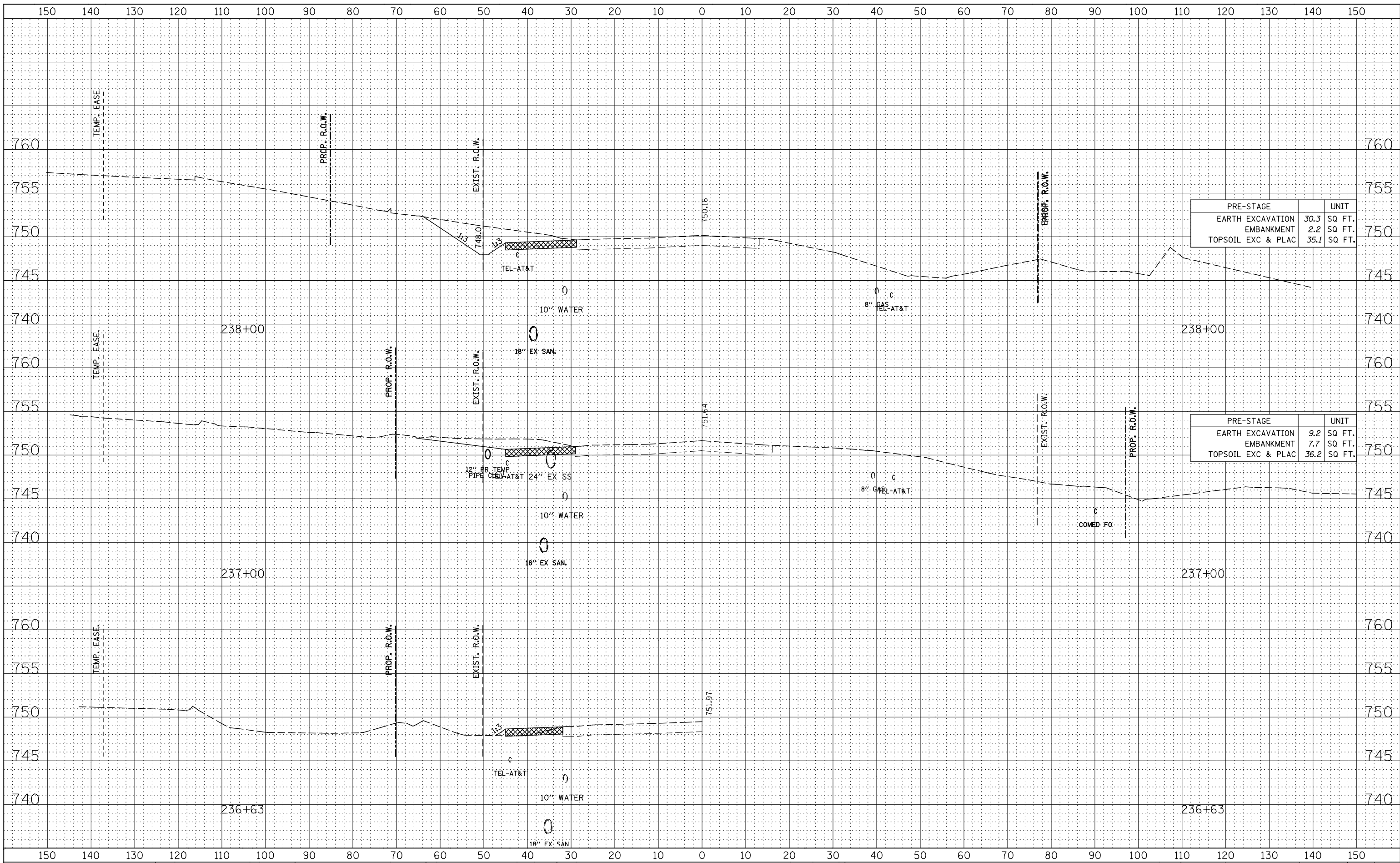


DATE	
BY	
FINAL SURVEY	SURVEYED
NOTE BOOK NO.	PLOTTED
	TEMPLATE
	AREAS CHECKED

DATE	
BY	
ORIGINAL SURVEY	SURVEYED
NOTE BOOK NO.	PLOTTED
	TEMPLATE
	AREAS CHECKED

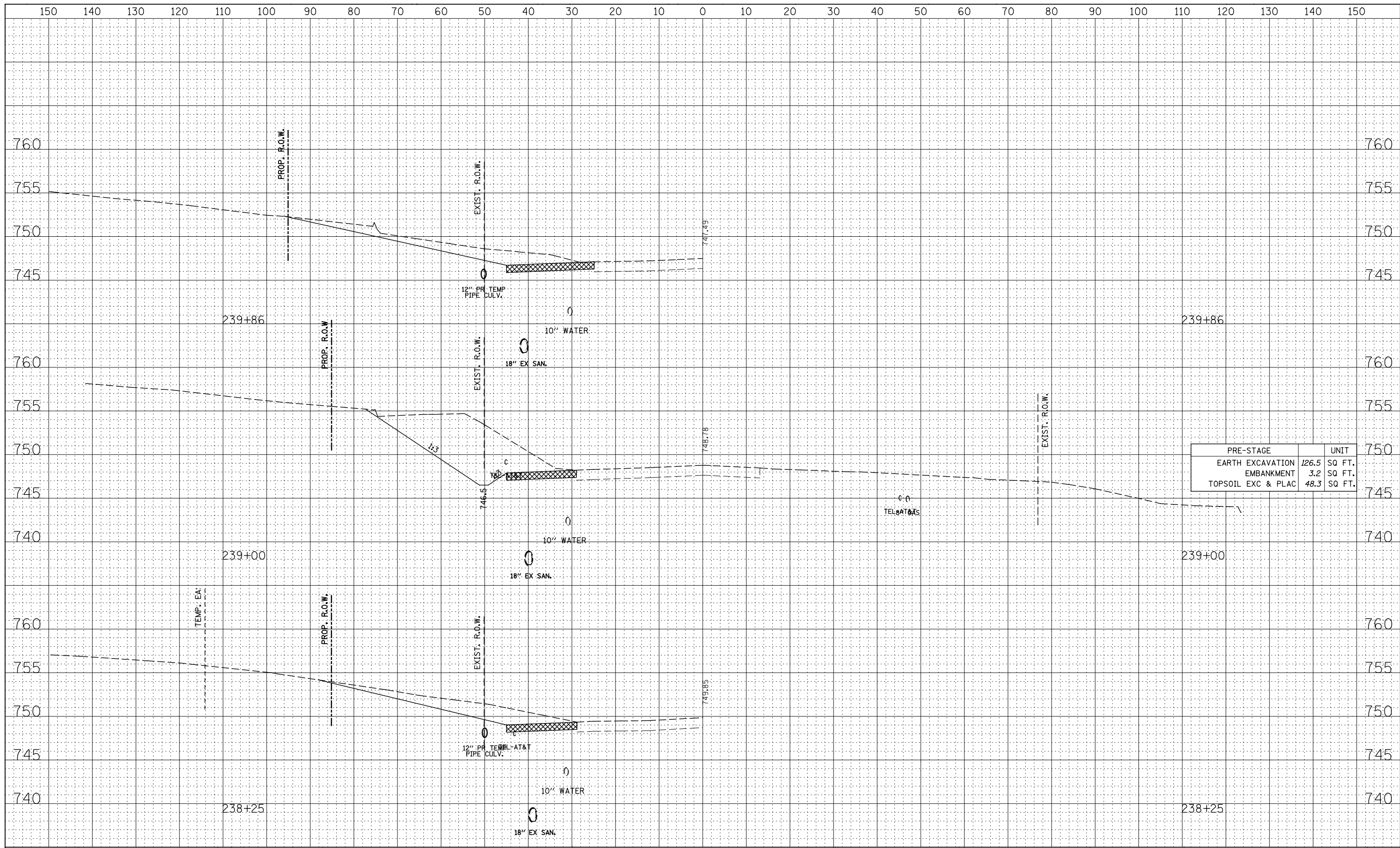


PRE-STAGE	UNIT
EARTH EXCAVATION	30.3 SQ FT.
EMBANKMENT	2.2 SQ FT.
TOPSOIL EXC & PLAC	35.1 SQ FT.

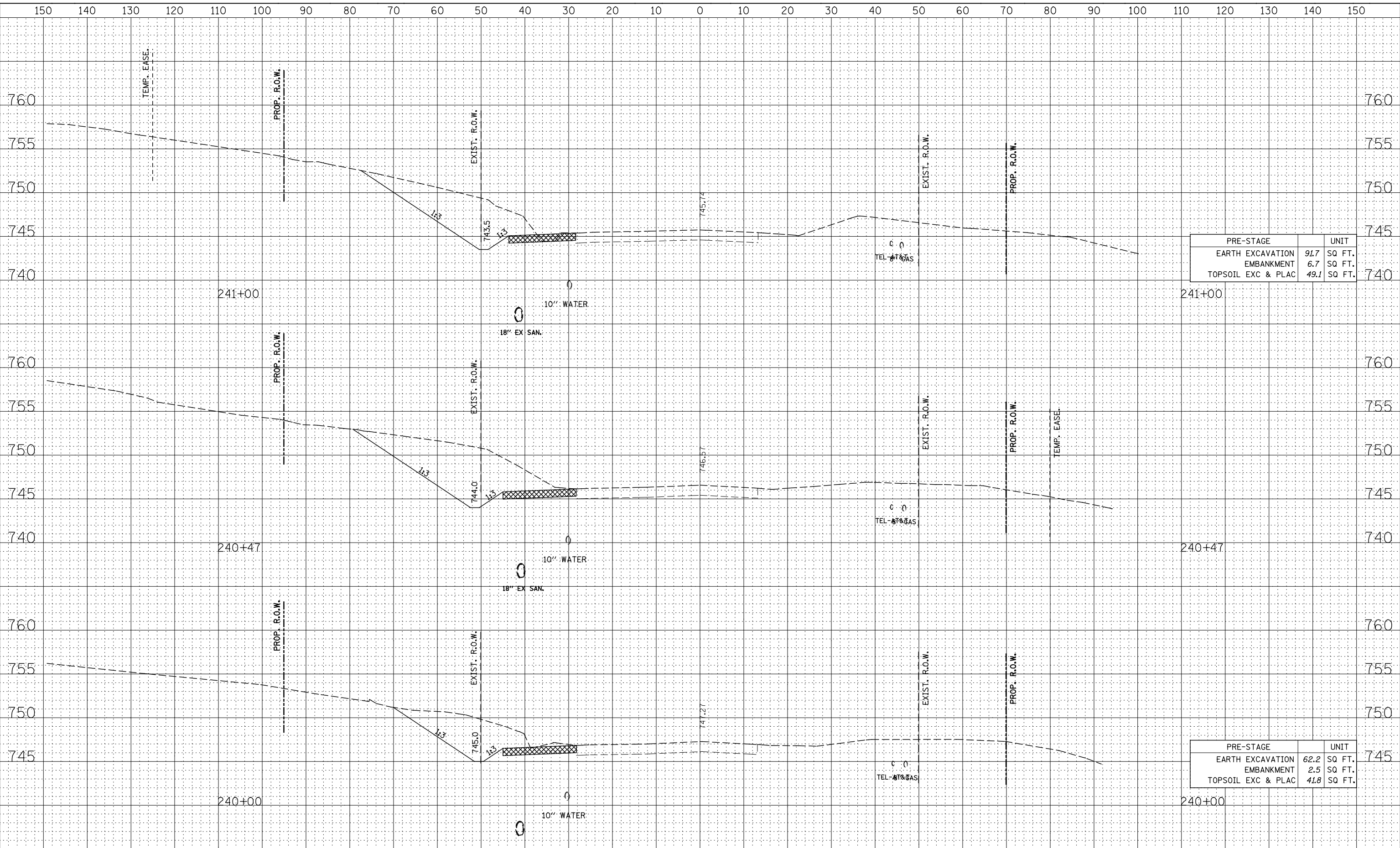
PRE-STAGE	UNIT
EARTH EXCAVATION	9.2 SQ FT.
EMBANKMENT	7.7 SQ FT.
TOPSOIL EXC & PLAC	36.2 SQ FT.

DATE	
BY	
FINAL SURVEY	SURVEYED
NOTE BOOK	PLOTTED
NO.	TEMPLATE
	AREAS CHECKED

DATE	
BY	
ORIGINAL SURVEY	SURVEYED
NOTE BOOK	PLOTTED
NO.	TEMPLATE
	AREAS CHECKED



BY	DATE
SURVEYED	
PLOTTED	
TEMPLATE	
AREAS CHECKED	
NO.	
FINAL SURVEY	
NOTE BOOK	
AREAS CHECKED	
NO.	



PRE-STAGE		
EARTH EXCAVATION	91.7	SQ FT.
EMBANKMENT	6.7	SQ FT.
TOPSOIL EXC & PLAC	49.1	SQ FT.

PRE-STAGE		
EARTH EXCAVATION	62.2	SQ FT.
EMBANKMENT	2.5	SQ FT.
TOPSOIL EXC & PLAC	41.8	SQ FT.

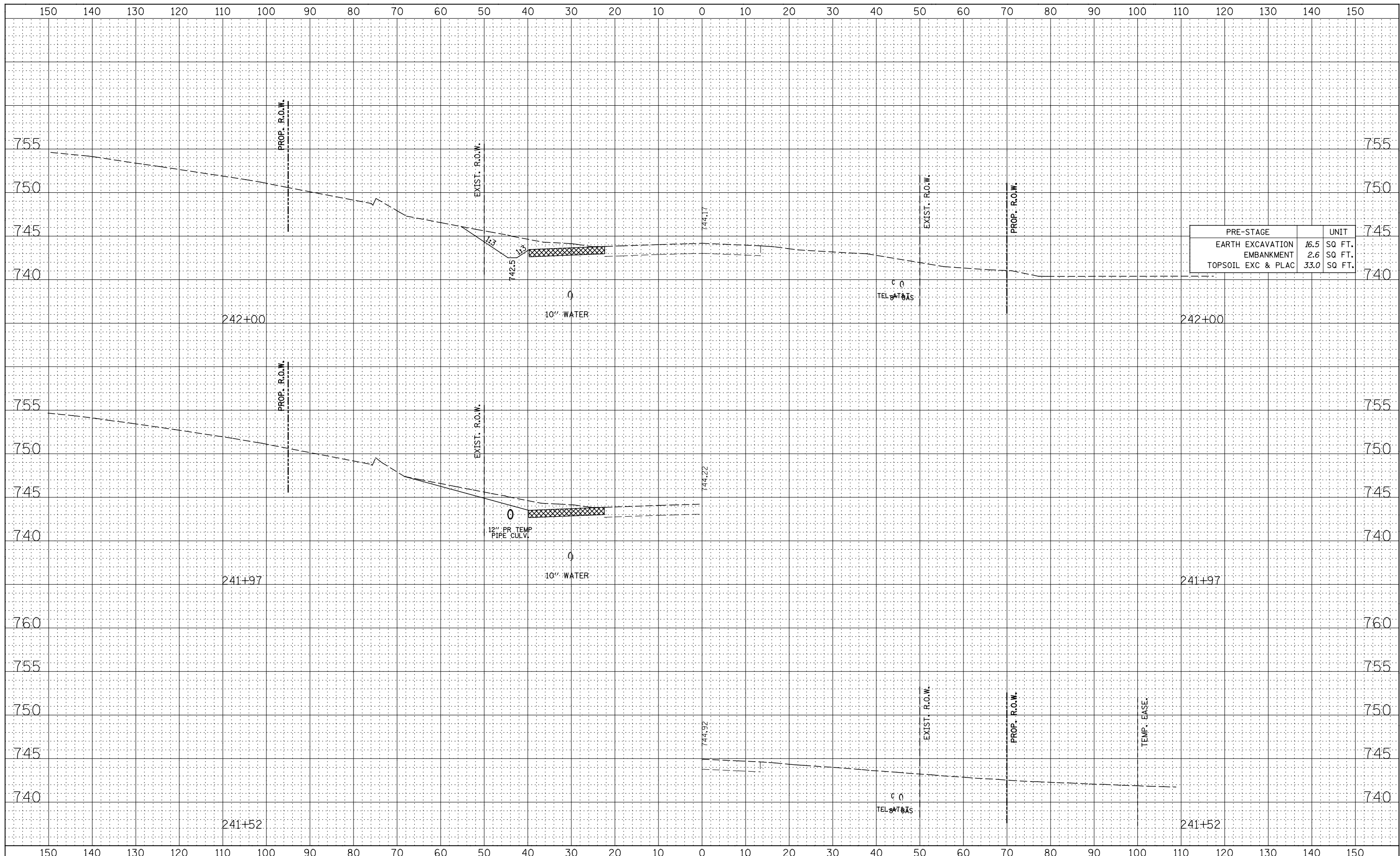
PRE-STAGE		
EARTH EXCAVATION	62.2	SQ FT.
EMBANKMENT	2.5	SQ FT.
TOPSOIL EXC & PLAC	41.8	SQ FT.

BY	DATE
SURVEYED	
PLOTTED	
TEMPLATE	
AREAS CHECKED	
NO.	
ORIGINAL SURVEY	
NOTE BOOK	
AREAS CHECKED	
NO.	

FILE NAME =	USER NAME = mmaestra	DESIGNED - NAV	REVISED -	
*FILE#		DRAWN - NAV	REVISED -	
		CHECKED - PJO	REVISED -	
		DATE - 8/15/2014	REVISED -	
STATE OF ILLINOIS DEPARTMENT OF TRANSPORTATION				
CROSS SECTIONS IL ROUTE 7 - PRESTAGE				
SCALE:	SHEET NO. 113 OF 133 SHEETS	STA.	TO STA.	
F.A.P. RTE.	SECTION	COUNTY	TOTAL SHEETS	SHEET NO.
351	536-R-1	WILL	1232	1003
CONTRACT NO. 60L71				
FED. ROAD DIST. NO. ILLINOIS FED. AID PROJECT				

BY	DATE
FINAL SURVEY	SURVEYED
NOTE BOOK	PLOTTED
NO.	TEMPLATE
	AREAS CHECKED

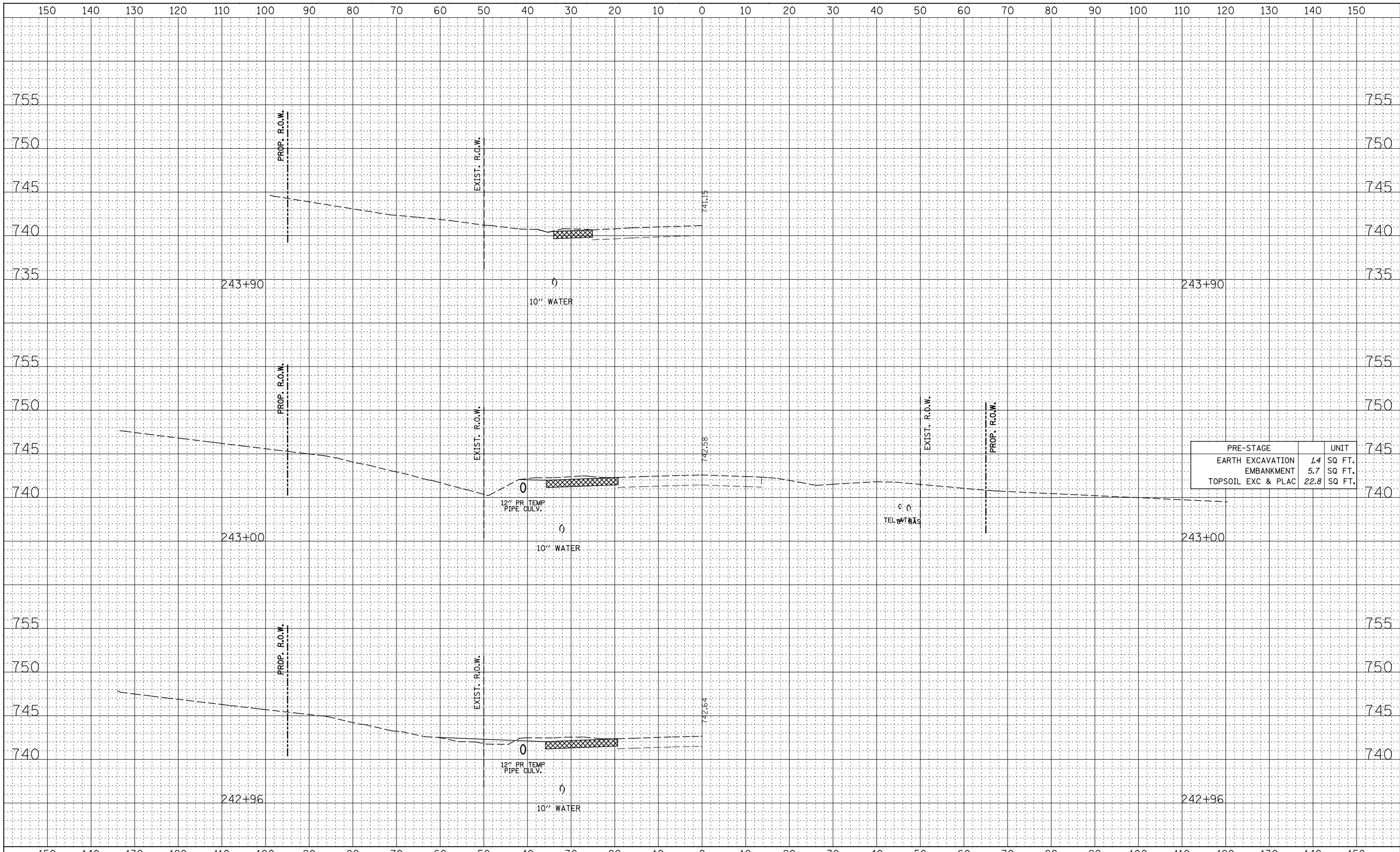
BY	DATE
ORIGINAL SURVEY	SURVEYED
NOTE BOOK	PLOTTED
NO.	TEMPLATE
	AREAS CHECKED



PRE-STAGE	UNIT
EARTH EXCAVATION	16.5 SQ FT.
EMBANKMENT	2.6 SQ FT.
TOPSOIL EXC & PLAC	33.0 SQ FT.

DATE	
BY	
FINAL SURVEY	SURVEYED
NOTE BOOK	PLOTTED
NO.	TEMPLATE
	AREAS CHECKED

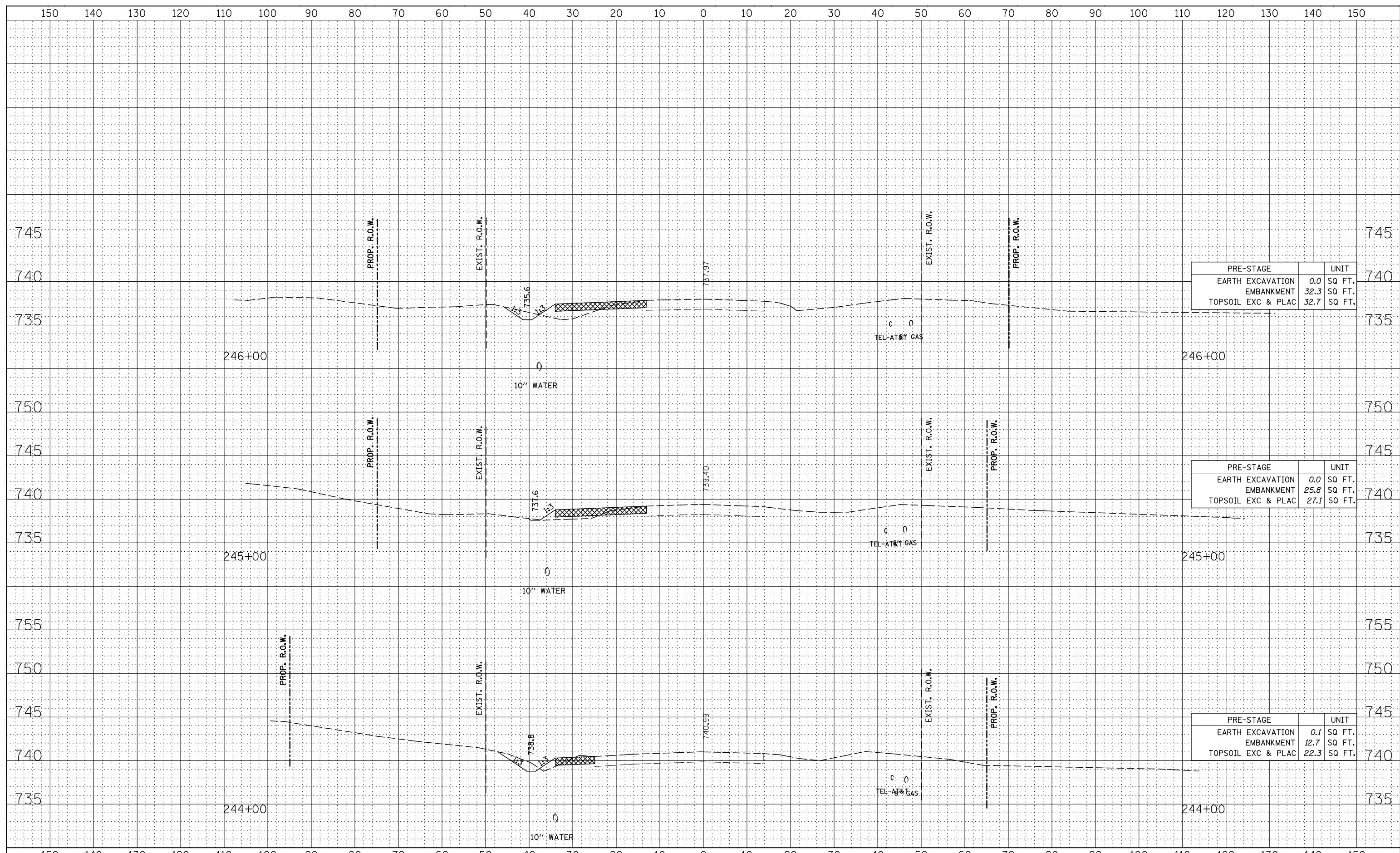
DATE	
BY	
ORIGINAL SURVEY	SURVEYED
NOTE BOOK	PLOTTED
NO.	TEMPLATE
	AREAS CHECKED



PRE-STAGE	UNIT
EARTH EXCAVATION	1.4 SQ. FT.
EMBANKMENT	5.7 SQ. FT.
TOPSOIL EXC & PLAC	22.8 SQ. FT.

FINAL SURVEY	SURVEYED	DATE
NOTE BOOK	PLOTTED	BY
NO.	TEMPLATE	
	AREAS CHECKED	

ORIGINAL SURVEY	SURVEYED	DATE
NOTE BOOK	PLOTTED	BY
NO.	TEMPLATE	
	AREAS CHECKED	



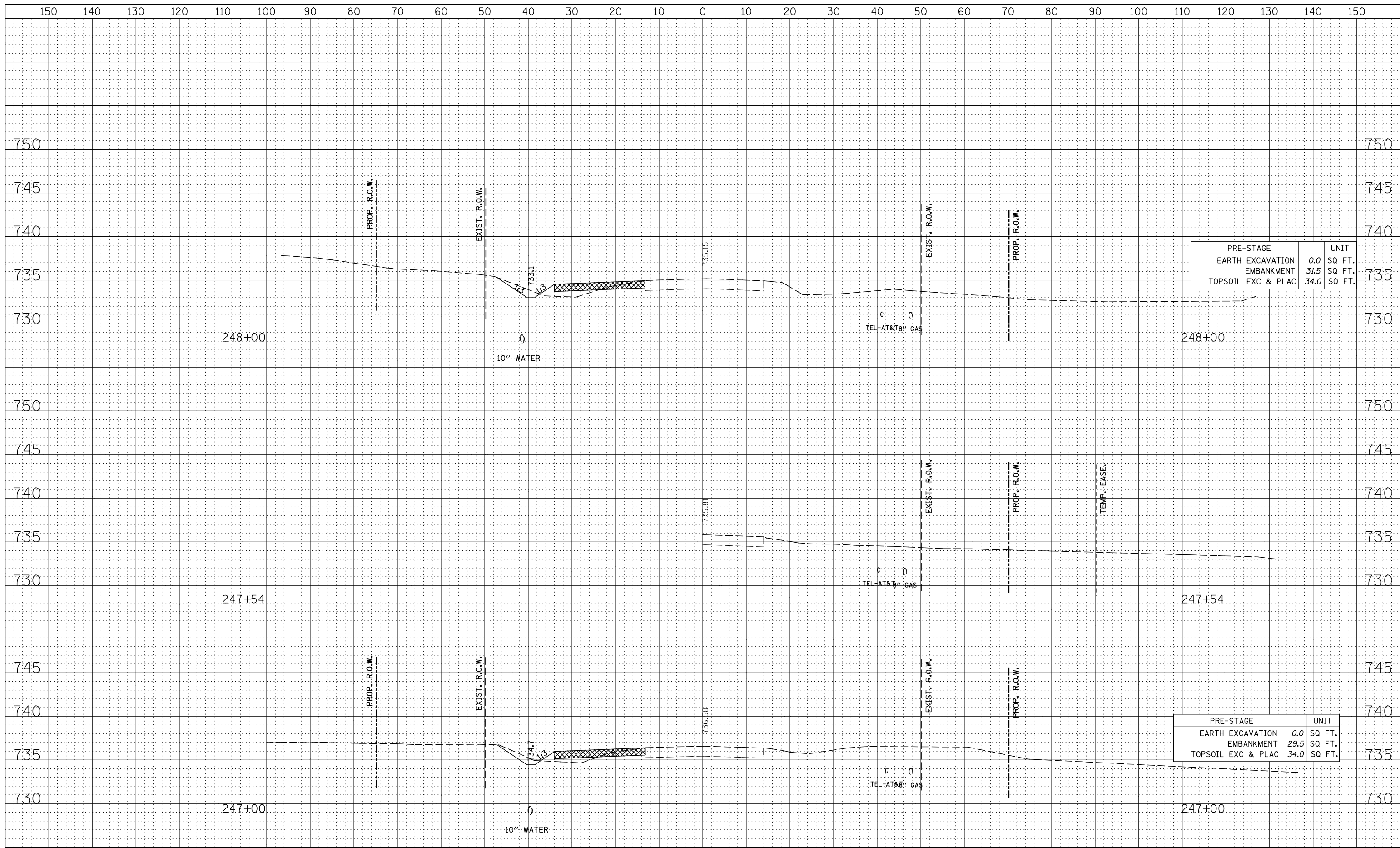
PRE-STAGE	UNIT
EARTH EXCAVATION	0.0 SQ FT.
EMBANKMENT	32.3 SQ FT.
TOPSOIL EXC & PLAC	32.7 SQ FT.

PRE-STAGE	UNIT
EARTH EXCAVATION	0.0 SQ FT.
EMBANKMENT	25.8 SQ FT.
TOPSOIL EXC & PLAC	27.1 SQ FT.

PRE-STAGE	UNIT
EARTH EXCAVATION	0.1 SQ FT.
EMBANKMENT	12.7 SQ FT.
TOPSOIL EXC & PLAC	22.3 SQ FT.

FINAL SURVEY	SURVEYED	BY	DATE
NOTE BOOK	PLOTTED		
NO.	TEMPLATE		
	AREAS CHECKED		

ORIGINAL SURVEY	SURVEYED	BY	DATE
NOTE BOOK	PLOTTED		
NO.	TEMPLATE		
	AREAS CHECKED		

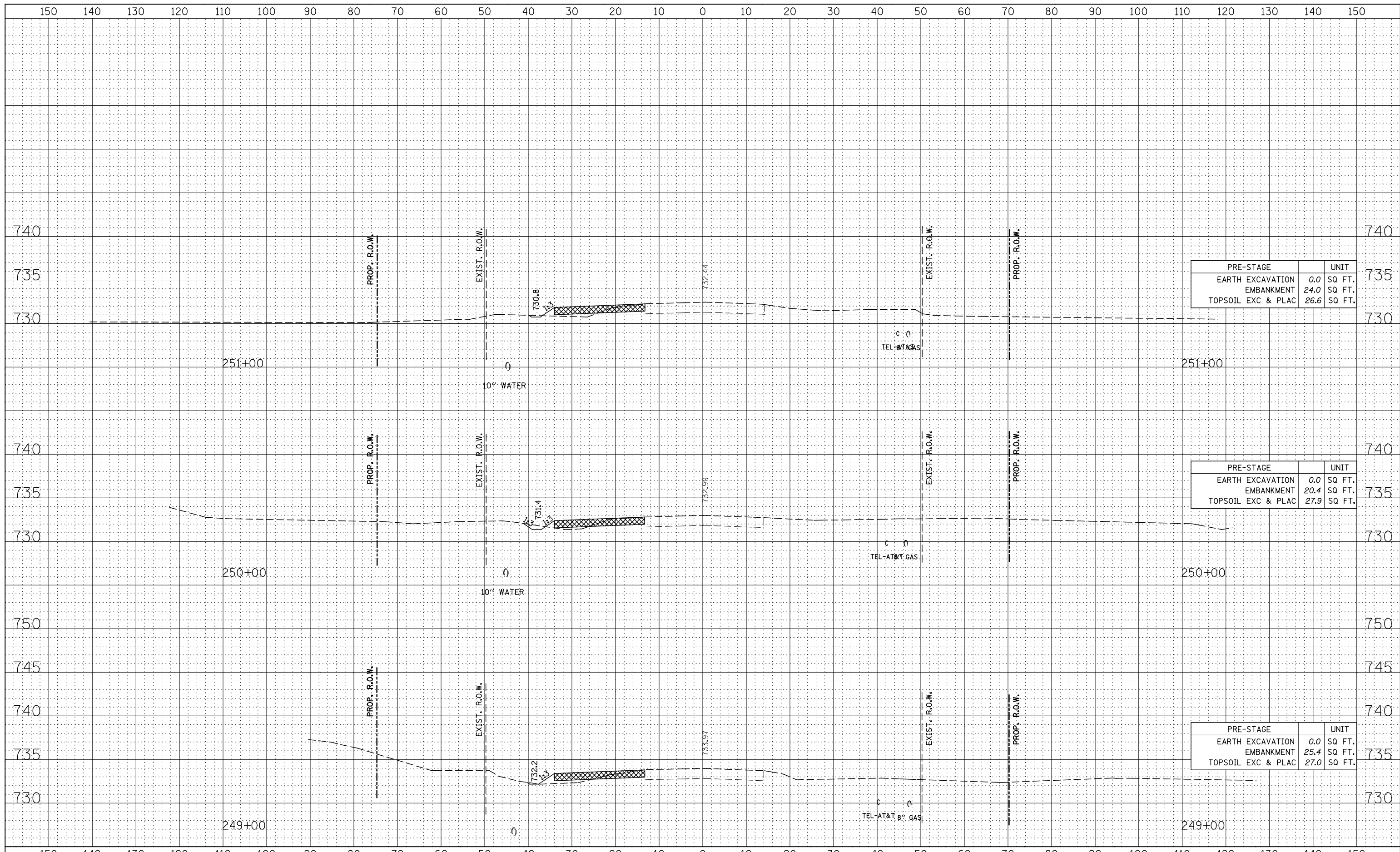


PRE-STAGE		UNIT
EARTH EXCAVATION	0.0	SQ. FT.
EMBANKMENT	31.5	SQ. FT.
TOPSOIL EXC & PLAC	34.0	SQ. FT.

PRE-STAGE		UNIT
EARTH EXCAVATION	0.0	SQ. FT.
EMBANKMENT	29.5	SQ. FT.
TOPSOIL EXC & PLAC	34.0	SQ. FT.

FINAL SURVEY NO.	SURVEYED PLOTTED TEMPLATE AREAS CHECKED
BY	DATE

ORIGINAL SURVEY NO.	SURVEYED PLOTTED TEMPLATE AREAS CHECKED
BY	DATE



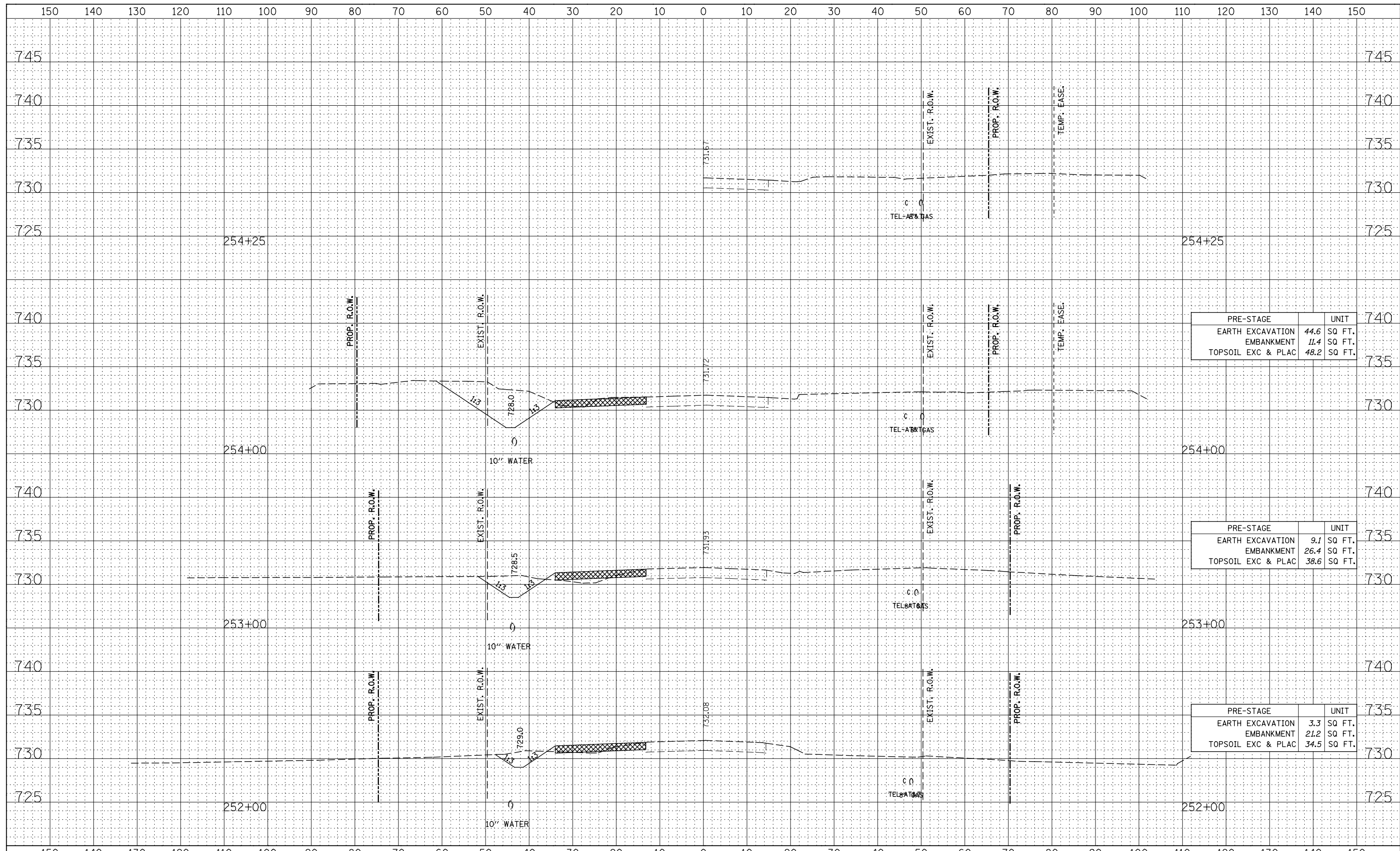
PRE-STAGE	UNIT
EARTH EXCAVATION	0.0 SQ FT.
EMBANKMENT	24.0 SQ FT.
TOPSOIL EXC & PLAC	26.6 SQ FT.

PRE-STAGE	UNIT
EARTH EXCAVATION	0.0 SQ FT.
EMBANKMENT	20.4 SQ FT.
TOPSOIL EXC & PLAC	27.9 SQ FT.

PRE-STAGE	UNIT
EARTH EXCAVATION	0.0 SQ FT.
EMBANKMENT	25.4 SQ FT.
TOPSOIL EXC & PLAC	27.0 SQ FT.

FINAL SURVEY	SURVEYED	BY	DATE
NOTE BOOK	PLOTTED		
AREAS CHECKED	TEMPLATE		
NO.	AREAS CHECKED		

ORIGINAL SURVEY	SURVEYED	BY	DATE
NOTE BOOK	PLOTTED		
AREAS CHECKED	TEMPLATE		
NO.	AREAS CHECKED		



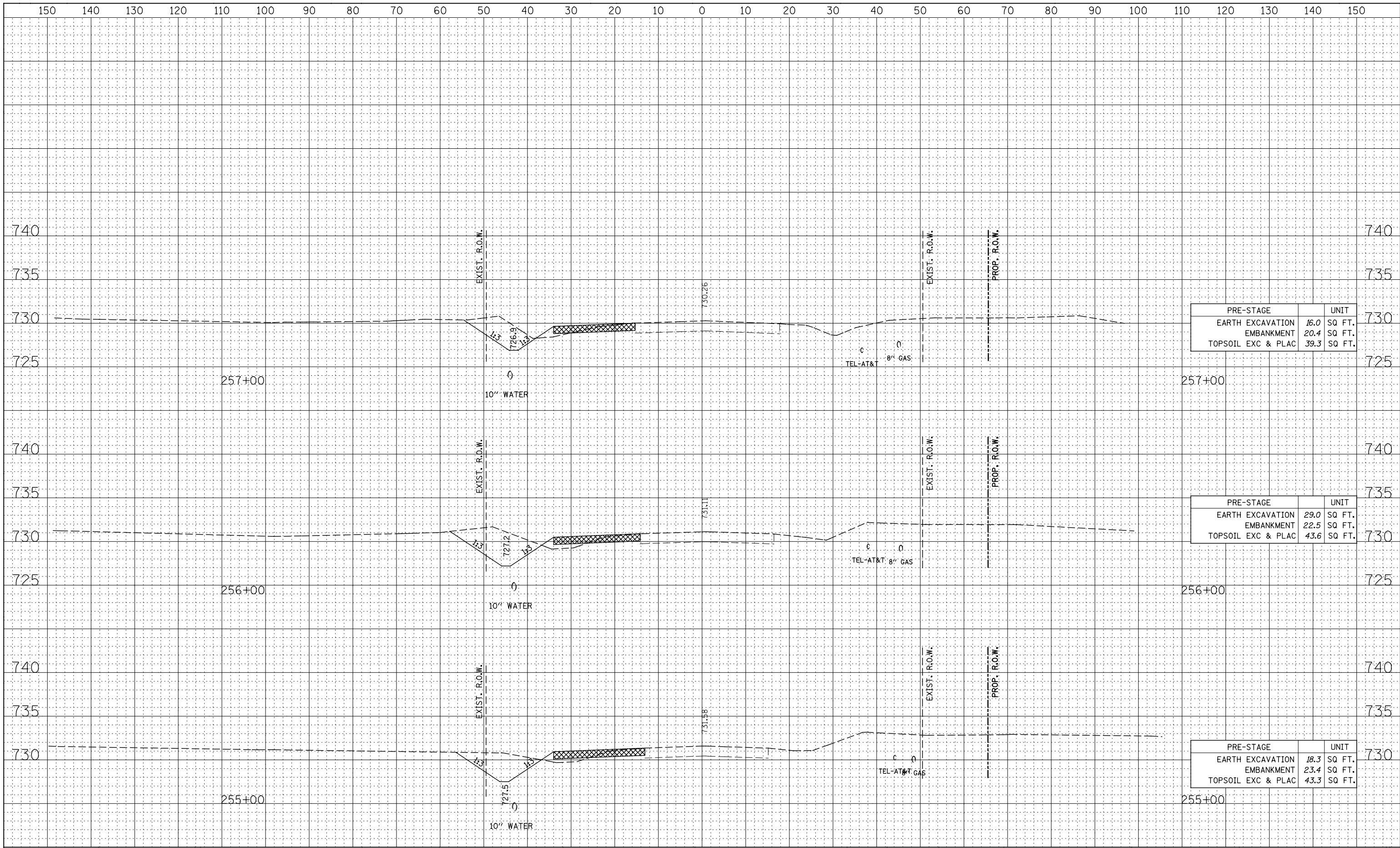
PRE-STAGE		UNIT
EARTH EXCAVATION	44.6	SQ. FT.
EMBANKMENT	11.4	SQ. FT.
TOPSOIL EXC & PLAC	48.2	SQ. FT.

PRE-STAGE		UNIT
EARTH EXCAVATION	9.1	SQ. FT.
EMBANKMENT	26.4	SQ. FT.
TOPSOIL EXC & PLAC	38.6	SQ. FT.

PRE-STAGE		UNIT
EARTH EXCAVATION	3.3	SQ. FT.
EMBANKMENT	21.2	SQ. FT.
TOPSOIL EXC & PLAC	34.5	SQ. FT.

FINAL SURVEY	SURVEYED	DATE
NOTE BOOK	PLOTTED	BY
NO.	TEMPLATE	
	AREAS CHECKED	

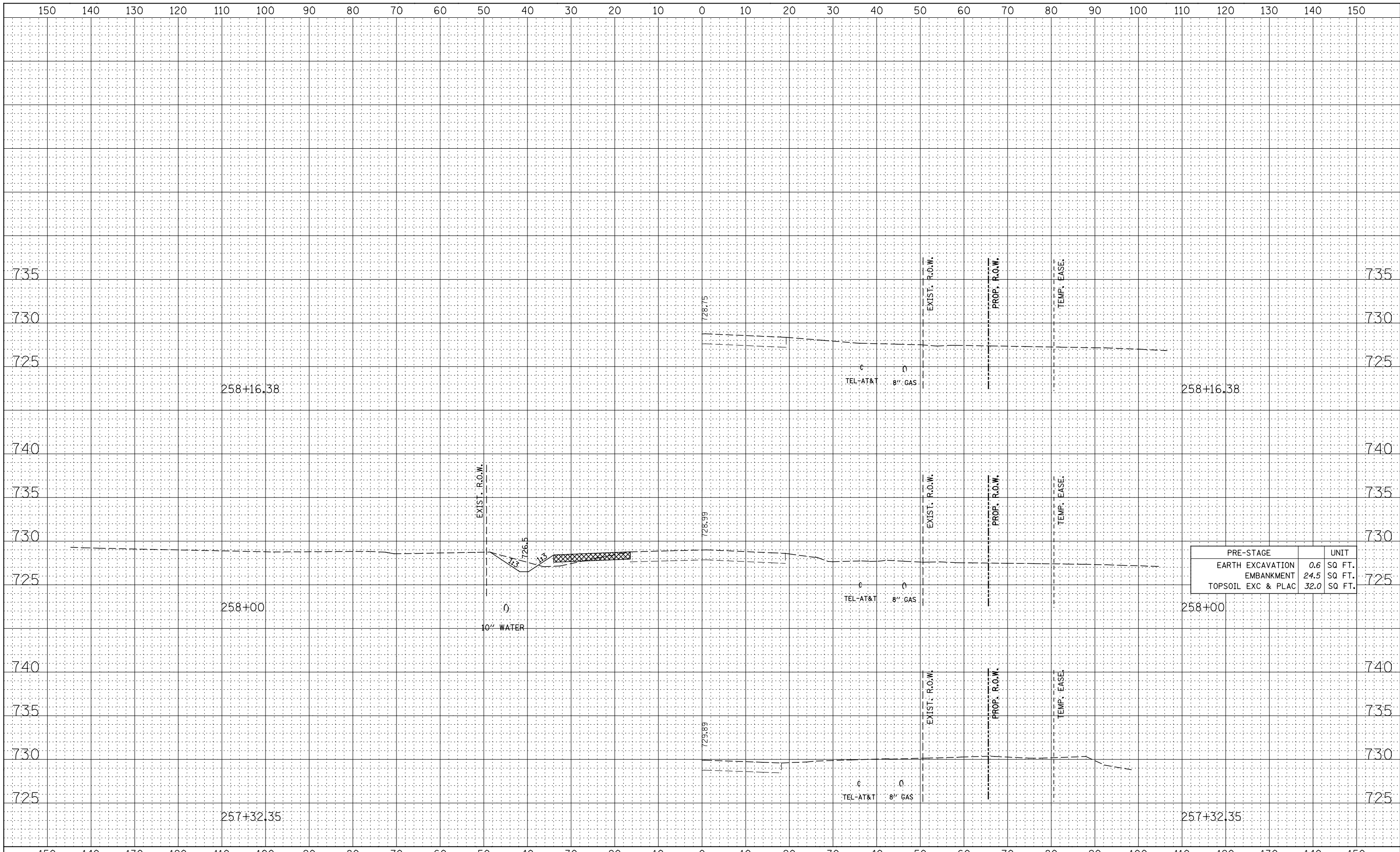
ORIGINAL SURVEY	SURVEYED	DATE
NOTE BOOK	PLOTTED	BY
NO.	TEMPLATE	
	AREAS CHECKED	



PRE-STAGE		UNIT
EARTH EXCAVATION	16.0	SQ. FT.
EMBANKMENT	20.4	SQ. FT.
TOPSOIL EXC & PLAC	39.3	SQ. FT.

PRE-STAGE		UNIT
EARTH EXCAVATION	29.0	SQ. FT.
EMBANKMENT	22.5	SQ. FT.
TOPSOIL EXC & PLAC	43.6	SQ. FT.

PRE-STAGE		UNIT
EARTH EXCAVATION	18.3	SQ. FT.
EMBANKMENT	23.4	SQ. FT.
TOPSOIL EXC & PLAC	43.3	SQ. FT.



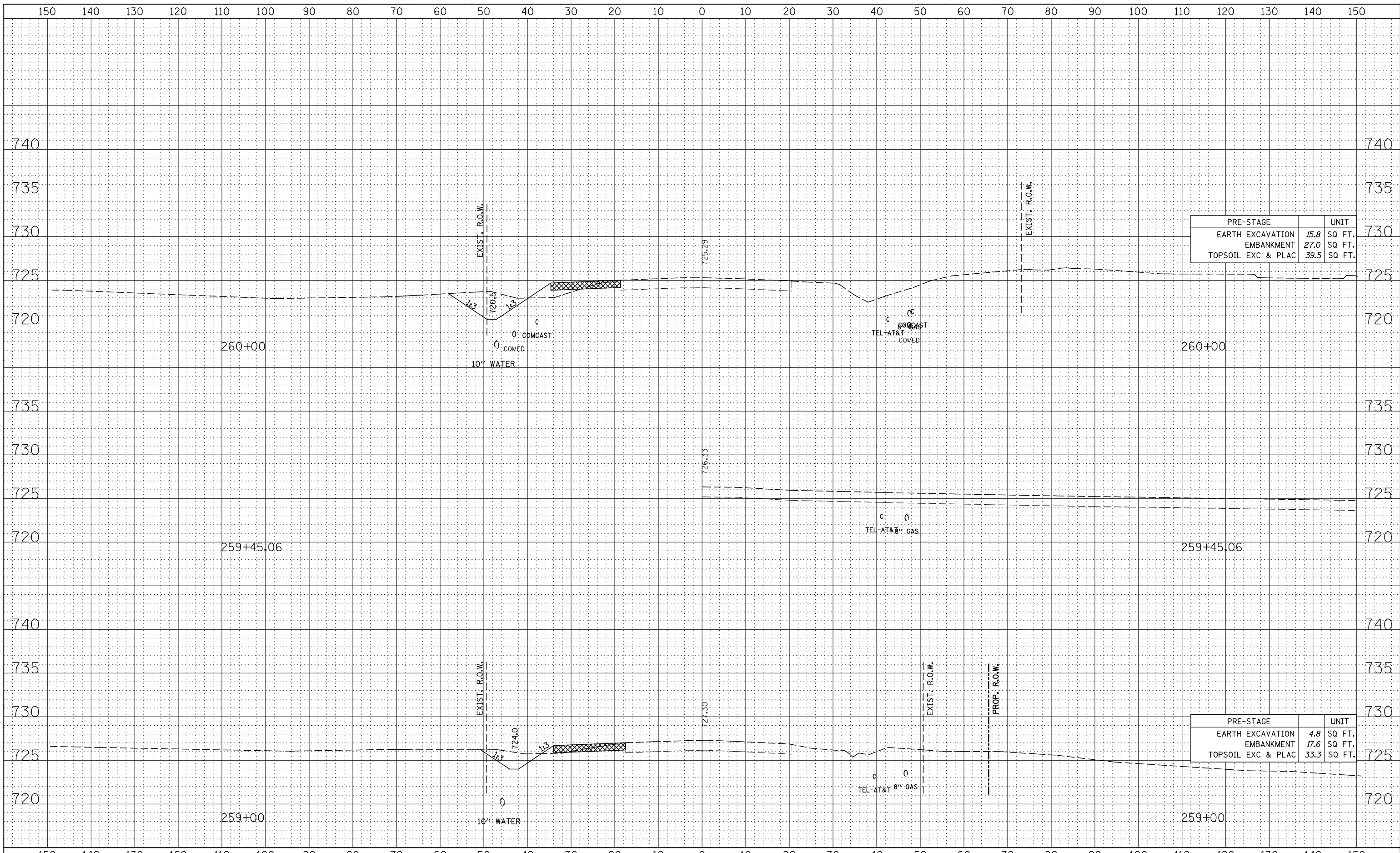
FINAL SURVEY NO.	SURVEYED PLOTTED AREAS CHECKED	BY	DATE

ORIGINAL SURVEY NO.	SURVEYED PLOTTED AREAS CHECKED	BY	DATE

PRE-STAGE	UNIT
EARTH EXCAVATION	0.6 SQ. FT.
EMBANKMENT	24.5 SQ. FT.
TOPSOIL EXC & PLAC	32.0 SQ. FT.

FINAL SURVEY	SURVEYED	DATE
NOTE BOOK	PLOTTED	BY
NO.	TEMPLATE	
	AREAS CHECKED	

ORIGINAL SURVEY	SURVEYED	DATE
NOTE BOOK	PLOTTED	BY
NO.	TEMPLATE	
	AREAS CHECKED	

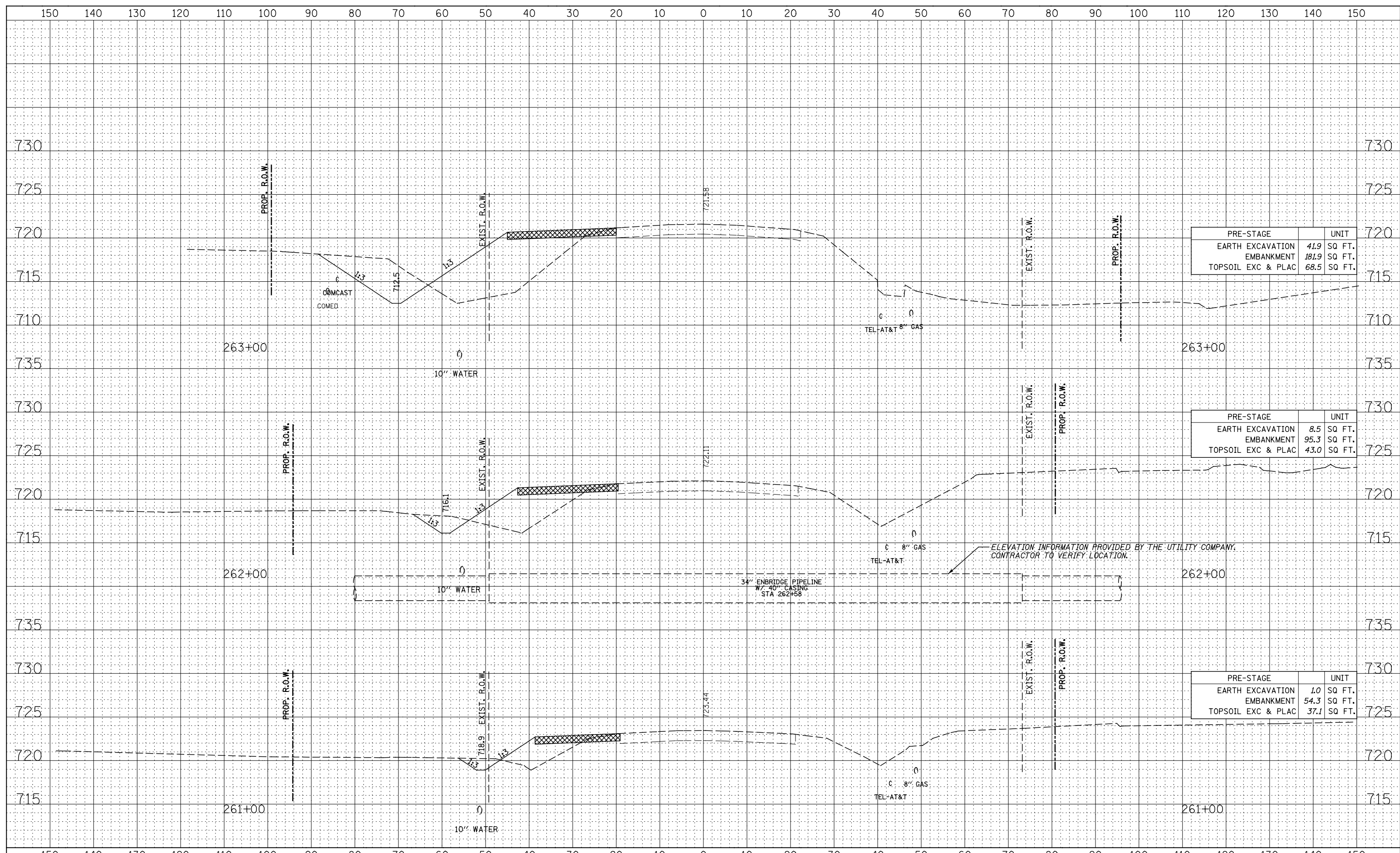


PRE-STAGE	UNIT
EARTH EXCAVATION	15.8 SQ FT.
EMBANKMENT	27.0 SQ FT.
TOPSOIL EXC & PLAC	39.5 SQ FT.

PRE-STAGE	UNIT
EARTH EXCAVATION	4.8 SQ FT.
EMBANKMENT	17.6 SQ FT.
TOPSOIL EXC & PLAC	33.3 SQ FT.

DATE	
BY	
FINAL SURVEY	SURVEYED
NOTE BOOK	PLOTTED
NO.	TEMPLATE
	AREAS CHECKED

DATE	
BY	
ORIGINAL SURVEY	SURVEYED
NOTE BOOK	PLOTTED
NO.	TEMPLATE
	AREAS CHECKED



PRE-STAGE		UNIT
EARTH EXCAVATION	41.9	SQ. FT.
EMBANKMENT	181.9	SQ. FT.
TOPSOIL EXC & PLAC	68.5	SQ. FT.

PRE-STAGE		UNIT
EARTH EXCAVATION	8.5	SQ. FT.
EMBANKMENT	95.3	SQ. FT.
TOPSOIL EXC & PLAC	43.0	SQ. FT.

PRE-STAGE		UNIT
EARTH EXCAVATION	1.0	SQ. FT.
EMBANKMENT	54.3	SQ. FT.
TOPSOIL EXC & PLAC	37.1	SQ. FT.

ELEVATION INFORMATION PROVIDED BY THE UTILITY COMPANY.
CONTRACTOR TO VERIFY LOCATION.

FILE NAME =	USER NAME = mmaestra	DESIGNED - NAV	REVISED -
*FILE#		DRAWN - NAV	REVISED -
		CHECKED - PJO	REVISED -
		DATE - 8/15/2014	REVISED -

**STATE OF ILLINOIS
DEPARTMENT OF TRANSPORTATION**

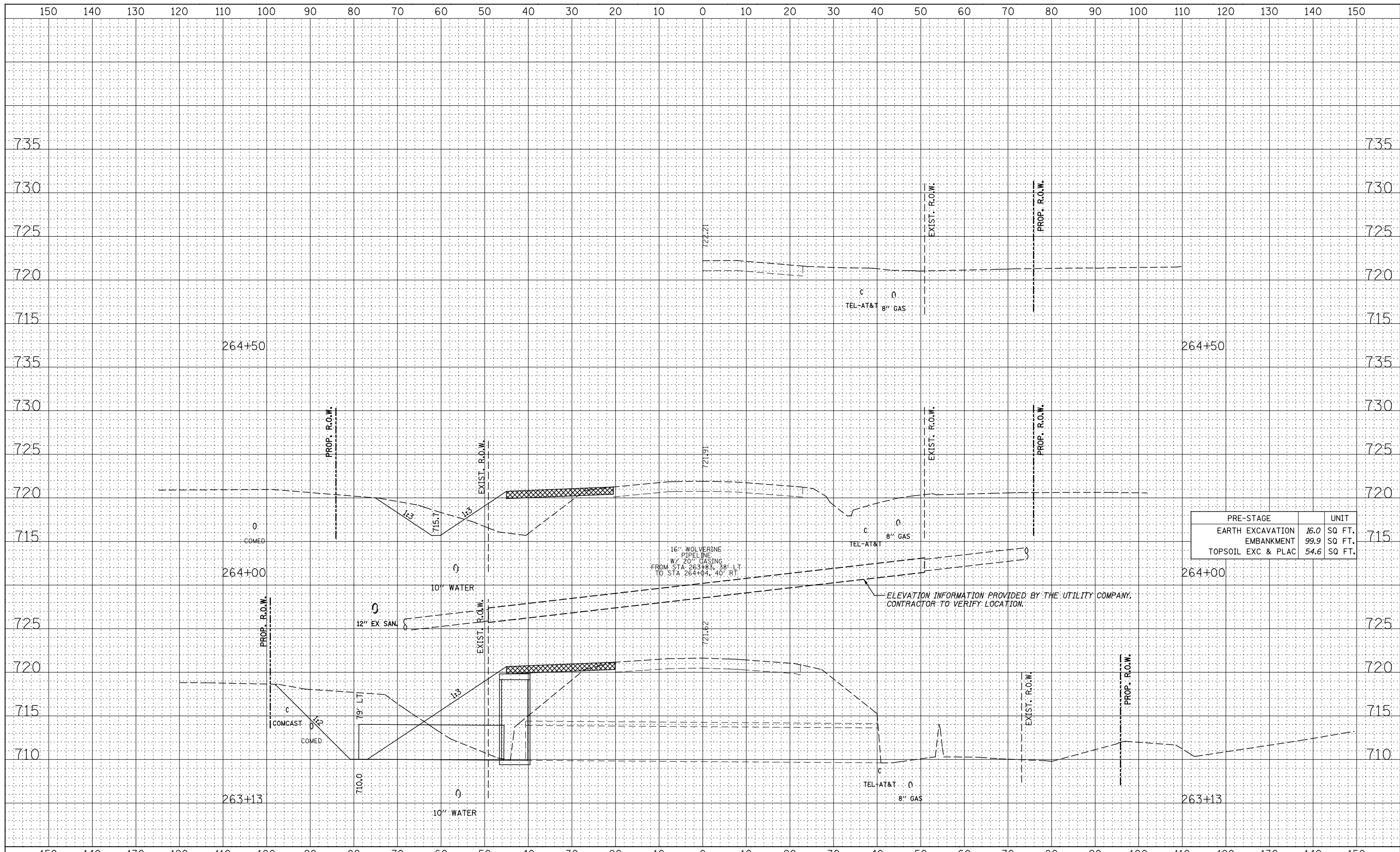
**CROSS SECTIONS
IL ROUTE 7 - PRESTAGE**

SCALE: SHEET NO. 1230F 133 SHEETS STA. TO STA.

F.A.P. RTE.	SECTION	COUNTY	TOTAL SHEETS	SHEET NO.
351	536-R-1	WILL	1232	1013
CONTRACT NO. 60L71				

DATE	
BY	
FINAL SURVEY NO.	
SURVEYED PLOTTED	
NOTE BOOK TEMPLATE	
AREAS CHECKED	

DATE	
BY	
ORIGINAL SURVEY NO.	
SURVEYED PLOTTED	
NOTE BOOK TEMPLATE	
AREAS CHECKED	

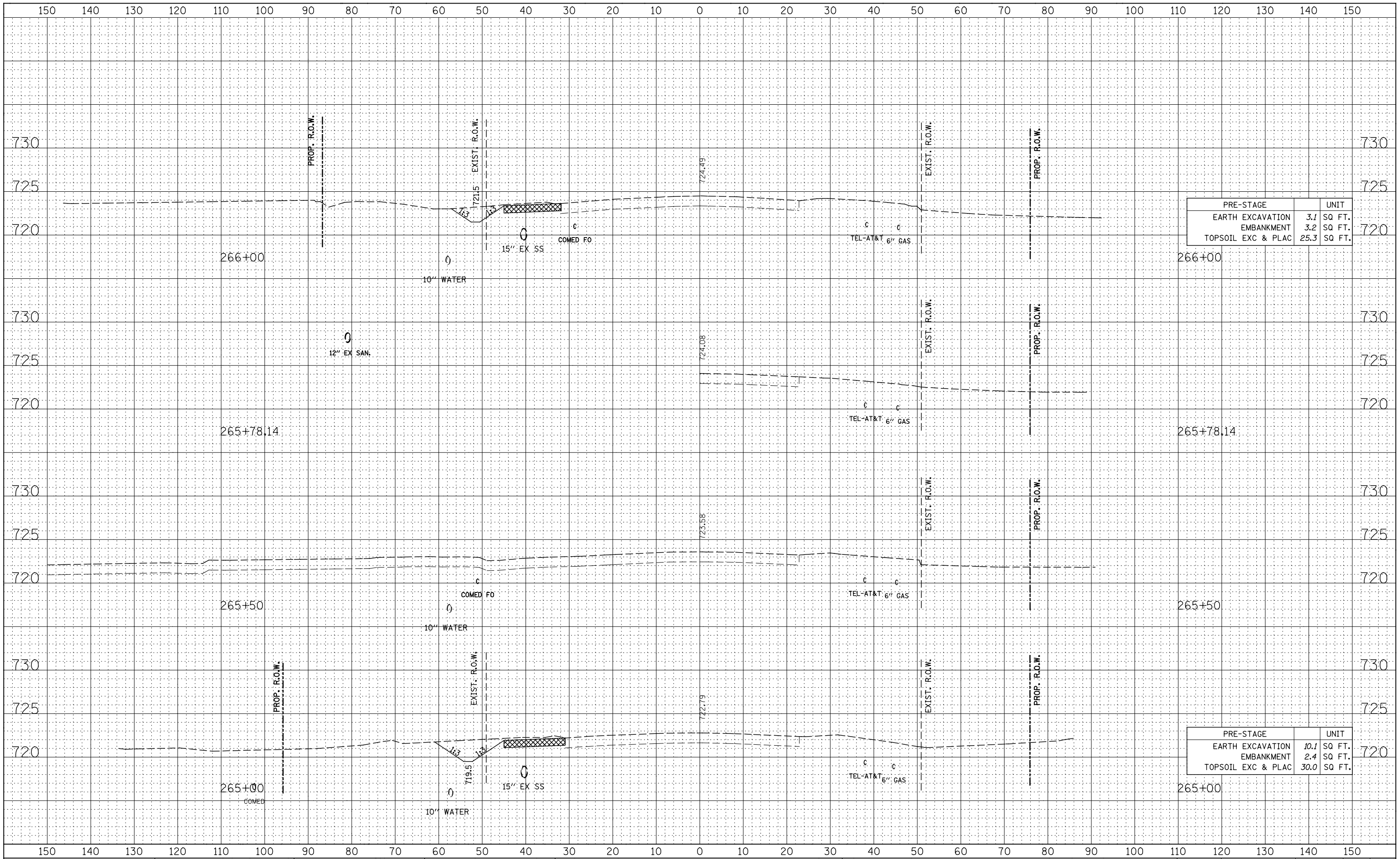


PRE-STAGE	UNIT
EARTH EXCAVATION	16.0 SQ FT.
EMBANKMENT	99.9 SQ FT.
TOPSOIL EXC & PLAC	54.6 SQ FT.

ELEVATION INFORMATION PROVIDED BY THE UTILITY COMPANY. CONTRACTOR TO VERIFY LOCATION.

BY		DATE	
FINAL SURVEY	SURVEYED		
NOTE BOOK	PLOTTED		
NO.	TEMPLATE		
	AREAS CHECKED		

BY		DATE	
ORIGINAL SURVEY	SURVEYED		
NOTE BOOK	PLOTTED		
NO.	TEMPLATE		
	AREAS CHECKED		



PRE-STAGE	UNIT
EARTH EXCAVATION	3.1 SQ FT.
EMBANKMENT	3.2 SQ FT.
TOPSOIL EXC & PLAC	25.3 SQ FT.

PRE-STAGE	UNIT
EARTH EXCAVATION	10.1 SQ FT.
EMBANKMENT	2.4 SQ FT.
TOPSOIL EXC & PLAC	30.0 SQ FT.

FILE NAME =
#FILE#

USER NAME = mmaestra
PLOT SCALE = 1:20
PLOT DATE = 8/15/2014

DESIGNED - NAV
DRAWN - NAV
CHECKED - PJO
DATE - 8/15/2014

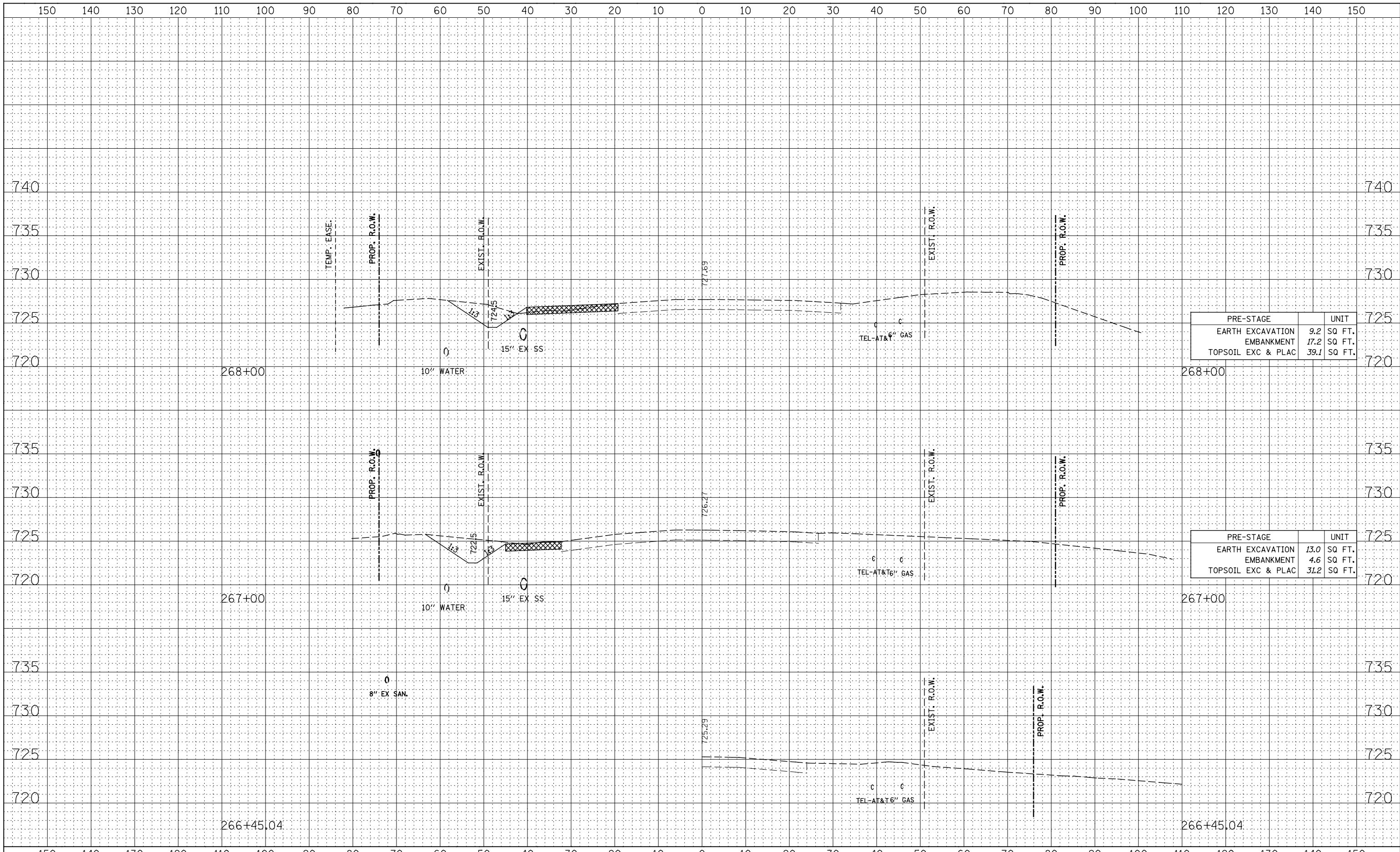
REVISED -
REVISED -
REVISED -
REVISED -

STATE OF ILLINOIS
DEPARTMENT OF TRANSPORTATION

CROSS SECTIONS
IL ROUTE 7 - PRESTAGE
SCALE: SHEET NO. 1250F 133 SHEETS STA. TO STA.

F.A.P. RTE.	SECTION	COUNTY	TOTAL SHEETS	SHEET NO.
351	536-R-1	WILL	1232	1015

CONTRACT NO. 60L71
FED. ROAD DIST. NO. ILLINOIS FED. AID PROJECT

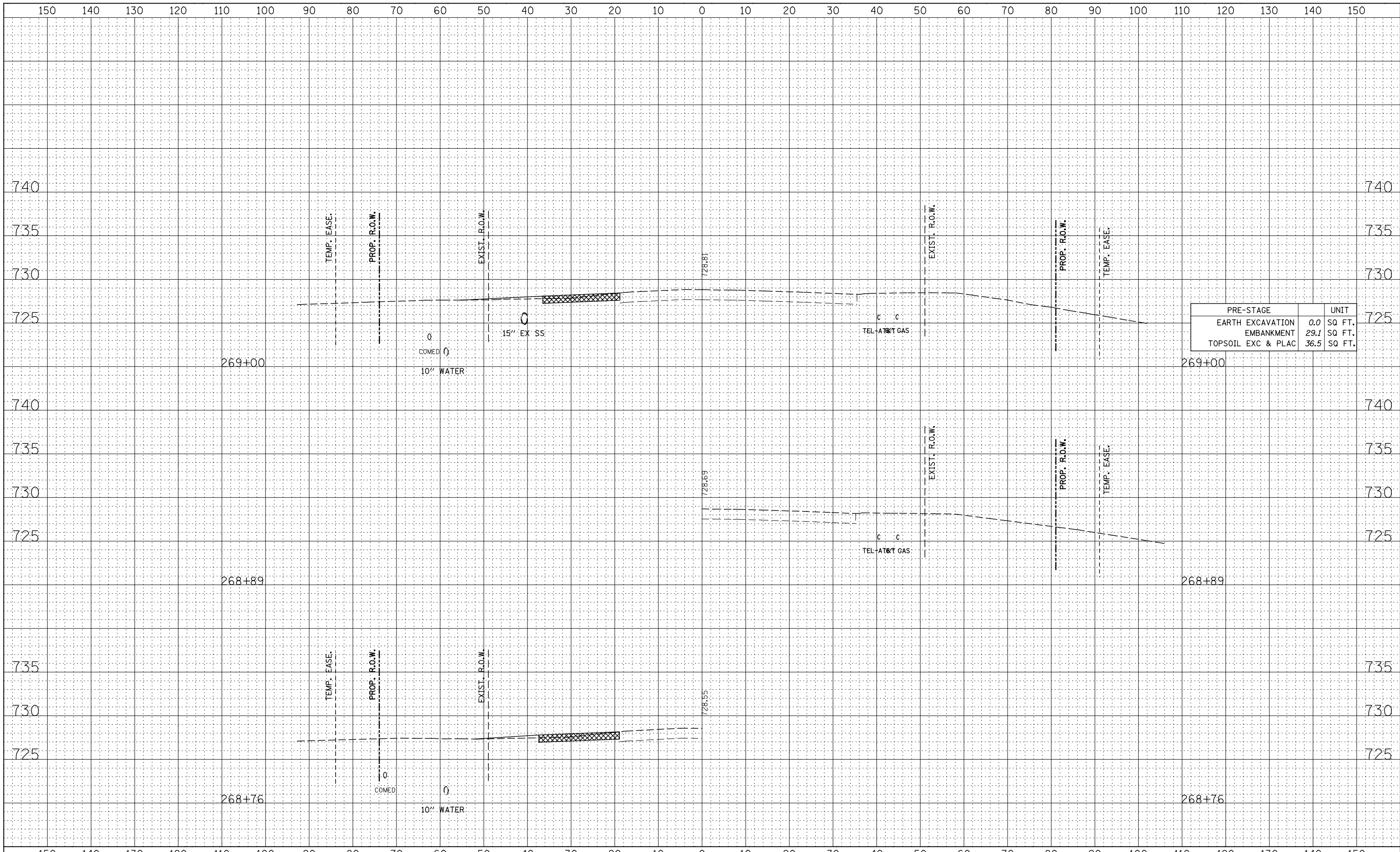


PRE-STAGE	UNIT
EARTH EXCAVATION	9.2 SQ FT.
EMBANKMENT	17.2 SQ FT.
TOPSOIL EXC & PLAC	39.1 SQ FT.

PRE-STAGE	UNIT
EARTH EXCAVATION	13.0 SQ FT.
EMBANKMENT	4.6 SQ FT.
TOPSOIL EXC & PLAC	31.2 SQ FT.

FINAL SURVEY NO.	SURVEYED PLOTTED TEMPLATE AREAS CHECKED	BY	DATE

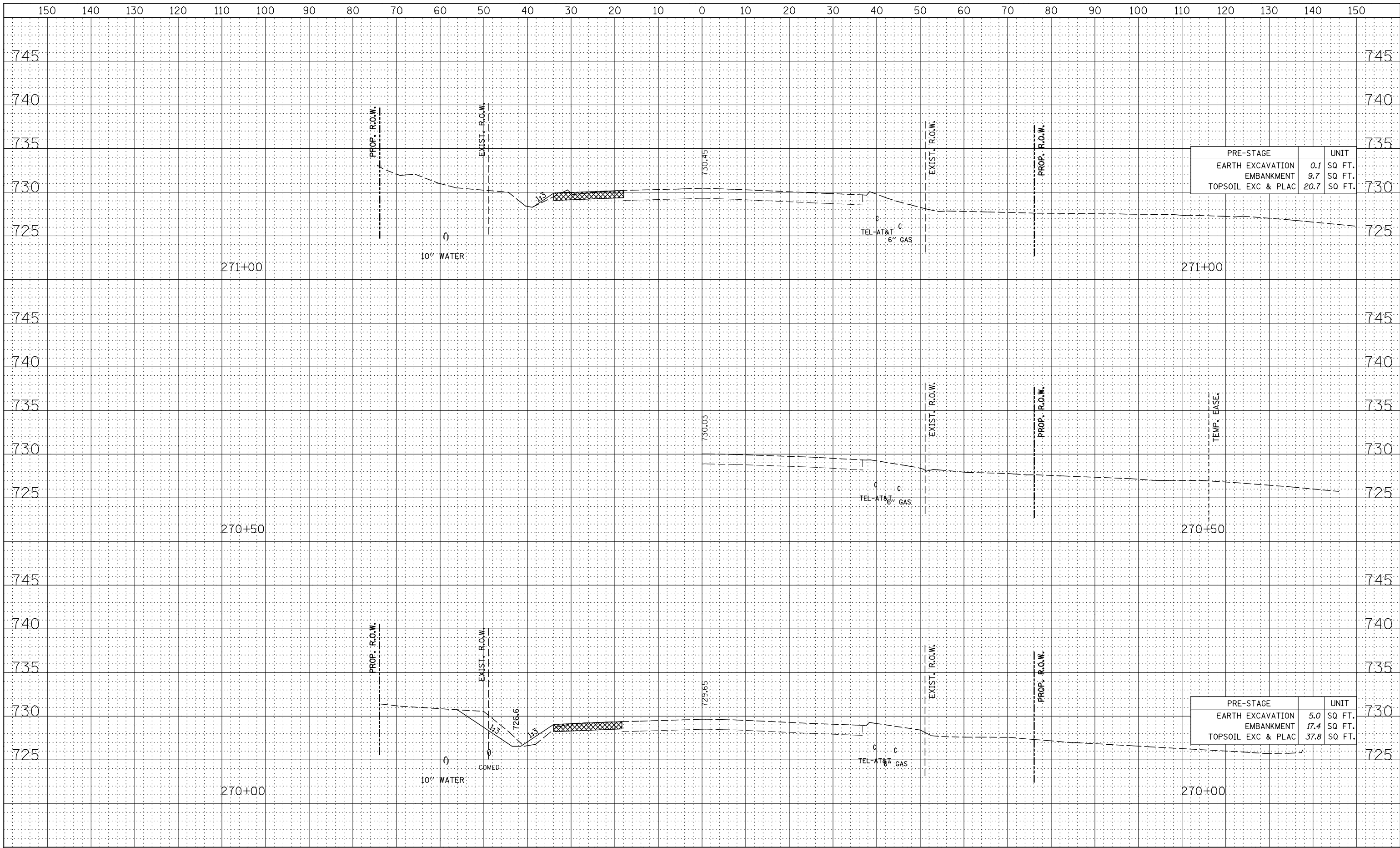
ORIGINAL SURVEY NO.	SURVEYED PLOTTED TEMPLATE AREAS CHECKED	BY	DATE



PRE-STAGE	UNIT
EARTH EXCAVATION	0.0 SQ. FT.
EMBANKMENT	29.1 SQ. FT.
TOPSOIL EXC & PLAC	36.5 SQ. FT.

FINAL SURVEY NO.	SURVEYED PLOTTED	BY	DATE
	NOTE BOOK AREAS CHECKED		

ORIGINAL SURVEY NO.	SURVEYED PLOTTED	BY	DATE
	NOTE BOOK AREAS CHECKED		



PRE-STAGE	UNIT
EARTH EXCAVATION	0.1 SQ FT.
EMBANKMENT	9.7 SQ FT.
TOPSOIL EXC & PLAC	20.7 SQ FT.

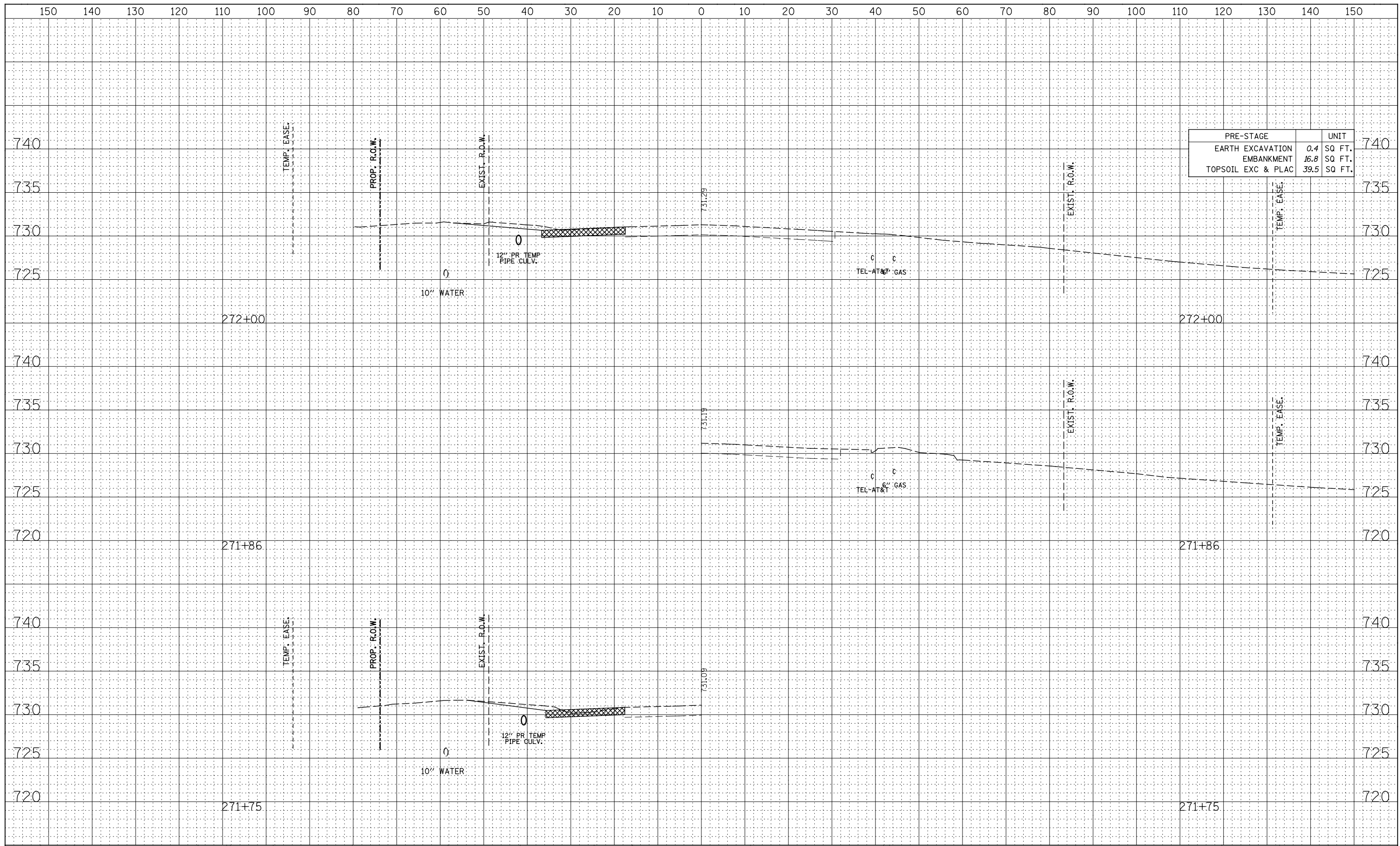
PRE-STAGE	UNIT
EARTH EXCAVATION	5.0 SQ FT.
EMBANKMENT	17.4 SQ FT.
TOPSOIL EXC & PLAC	37.8 SQ FT.

DATE	BY
SURVEYED	PLOTTED
NOTE BOOK	AREAS CHECKED
NO.	

DATE	BY
SURVEYED	PLOTTED
NOTE BOOK	AREAS CHECKED
NO.	

DATE	
BY	
FINAL SURVEY	SURVEYED
NOTE BOOK	PLOTTED
NO.	TEMPLATE
	AREAS CHECKED

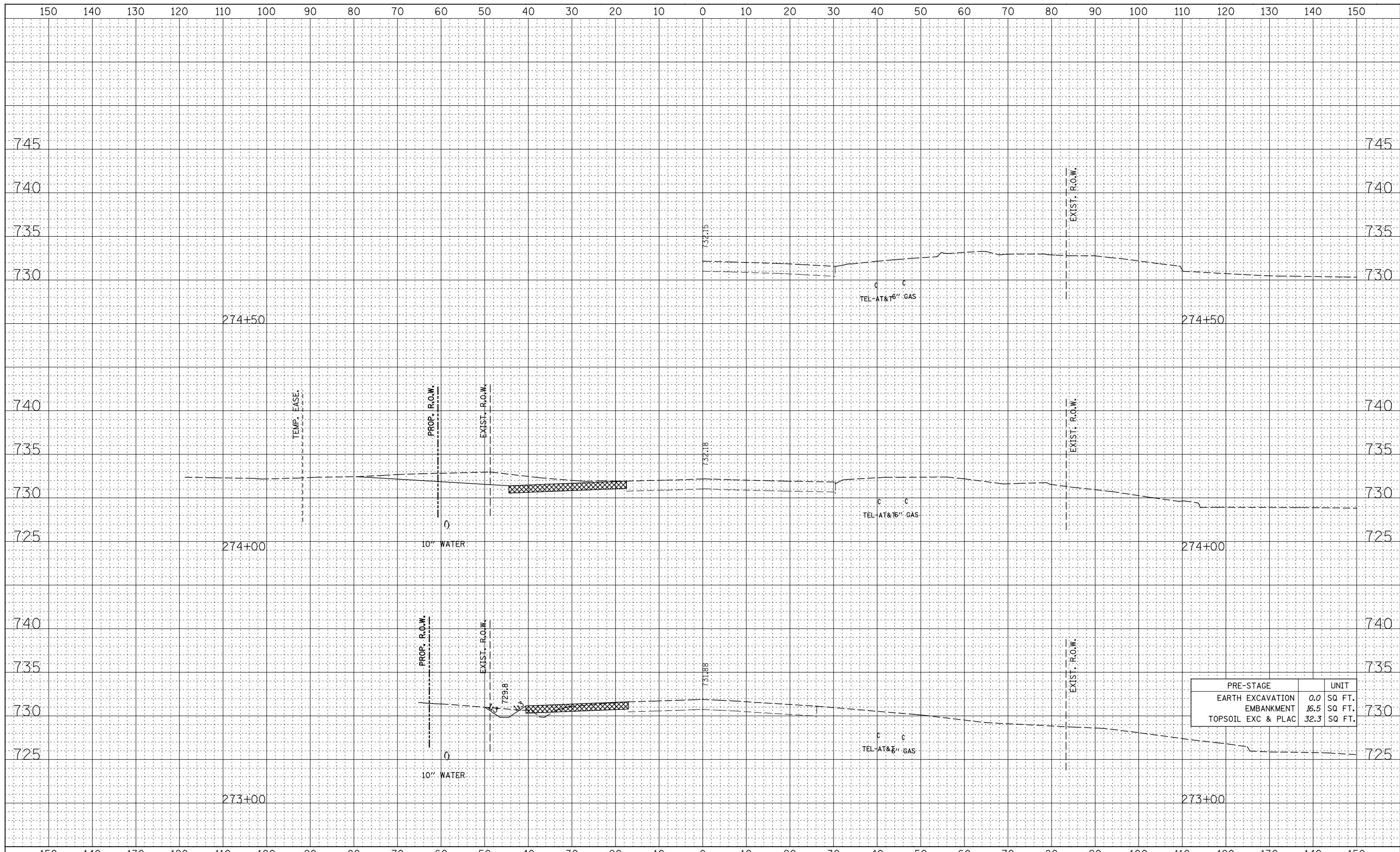
DATE	
BY	
ORIGINAL SURVEY	SURVEYED
NOTE BOOK	PLOTTED
NO.	TEMPLATE
	AREAS CHECKED



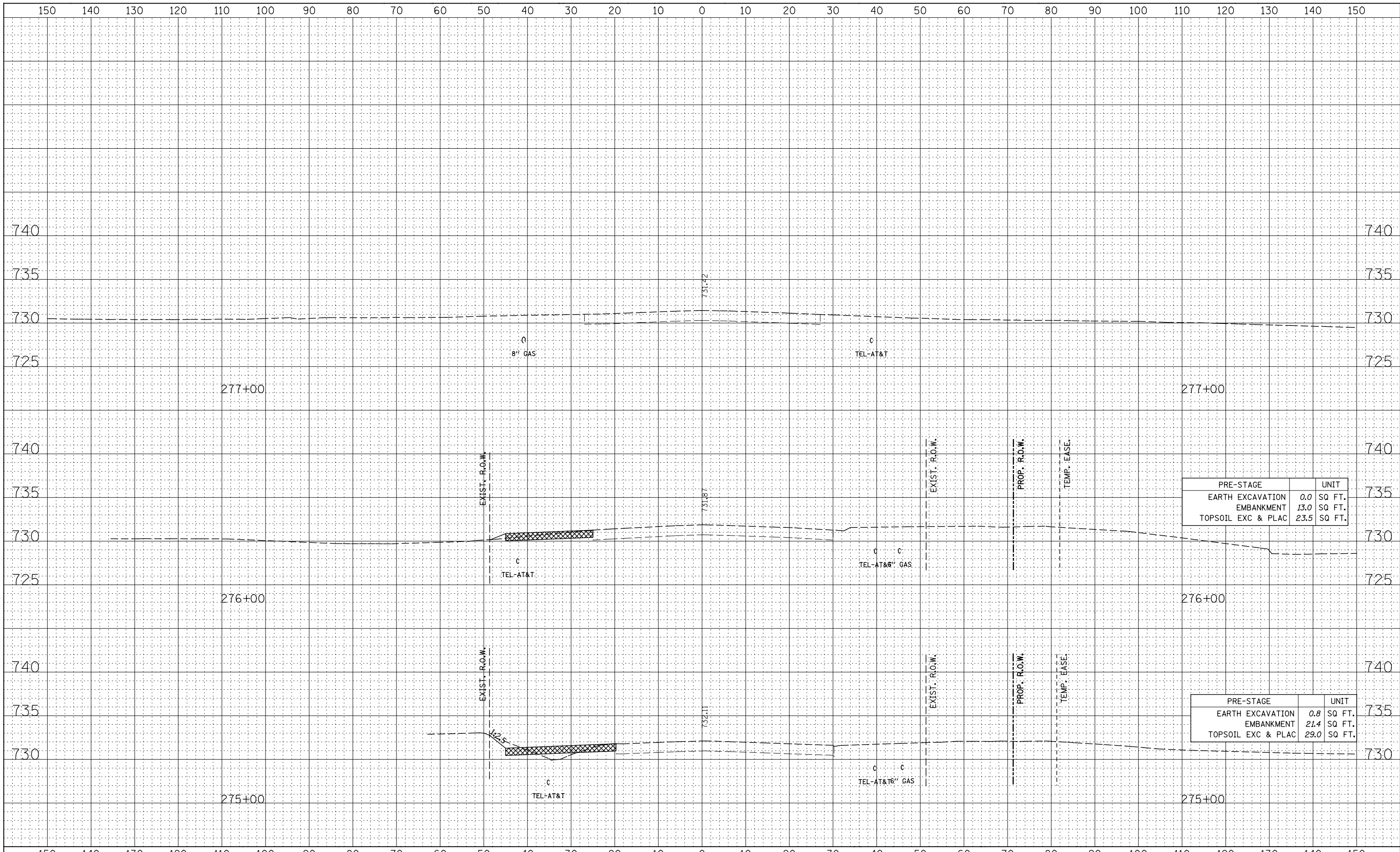
PRE-STAGE		UNIT	
EARTH EXCAVATION	0.4	SQ FT.	740
EMBANKMENT	16.8	SQ FT.	735
TOPSOIL EXC & PLAC	39.5	SQ FT.	730

DATE	BY
SURVEYED	PLOTTED
NOTE BOOK	TEMPLATE
AREAS CHECKED	AREAS CHECKED
NO.	

DATE	BY
SURVEYED	PLOTTED
NOTE BOOK	TEMPLATE
AREAS CHECKED	AREAS CHECKED
NO.	



PRE-STAGE	UNIT
EARTH EXCAVATION	0.0 SQ FT.
EMBANKMENT	16.5 SQ FT.
TOPSOIL EXC & PLAC	32.3 SQ FT.



FINAL SURVEY NO.	SURVEYED PLOTTED TEMPLATE AREAS CHECKED
BY	DATE

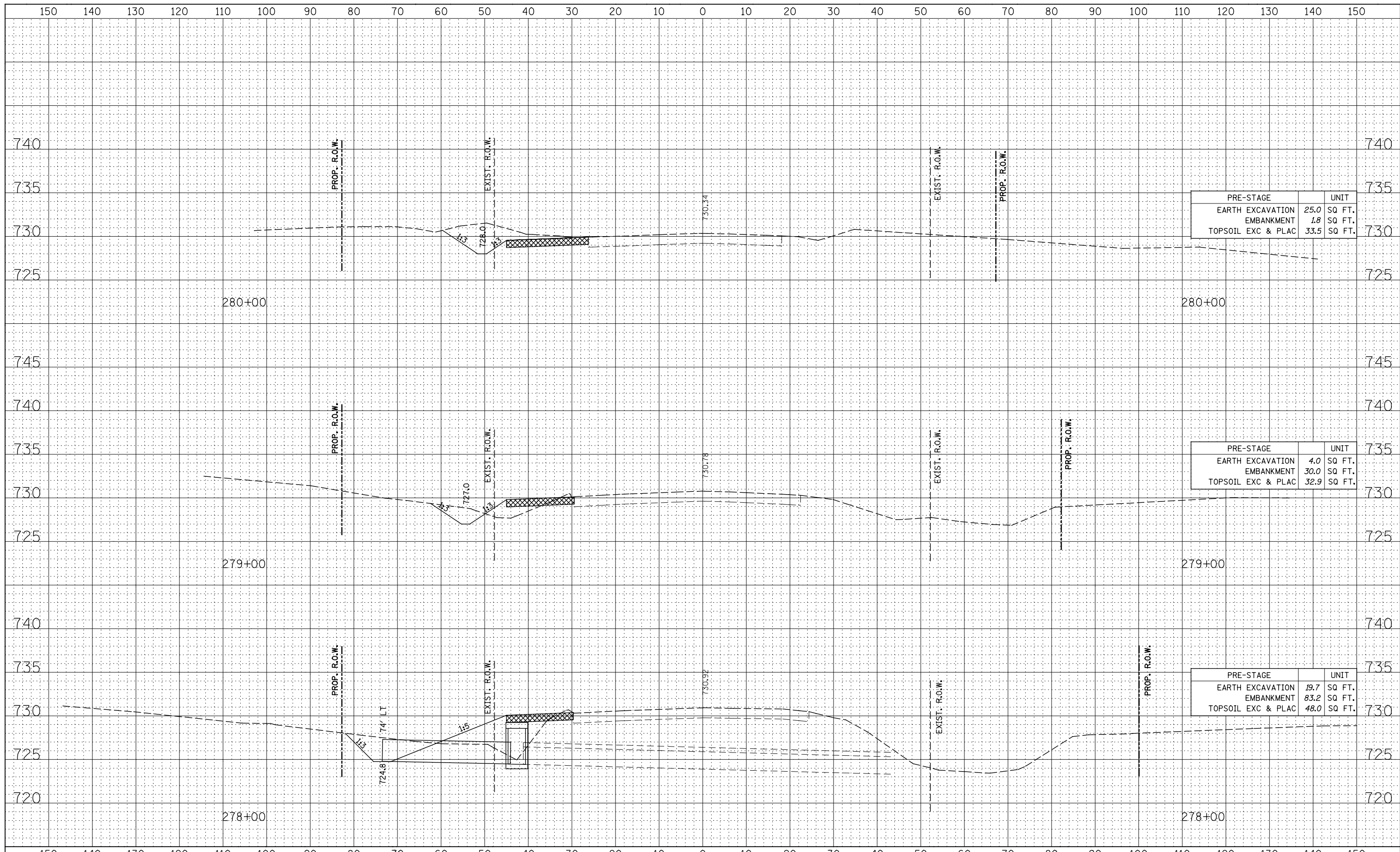
ORIGINAL SURVEY NO.	SURVEYED PLOTTED TEMPLATE AREAS CHECKED
BY	DATE

PRE-STAGE		UNIT
EARTH EXCAVATION	0.0	SQ. FT.
EMBANKMENT	13.0	SQ. FT.
TOPSOIL EXC & PLAC	23.5	SQ. FT.

PRE-STAGE		UNIT
EARTH EXCAVATION	0.8	SQ. FT.
EMBANKMENT	21.4	SQ. FT.
TOPSOIL EXC & PLAC	29.0	SQ. FT.

DATE	
BY	
FINAL SURVEY NO.	
SURVEYED	
PLOTTED	
TEMPLATE	
AREAS CHECKED	

DATE	
BY	
ORIGINAL SURVEY NO.	
SURVEYED	
PLOTTED	
TEMPLATE	
AREAS CHECKED	



PRE-STAGE	UNIT
EARTH EXCAVATION	25.0 SQ. FT.
EMBANKMENT	1.8 SQ. FT.
TOPSOIL EXC & PLAC	33.5 SQ. FT.

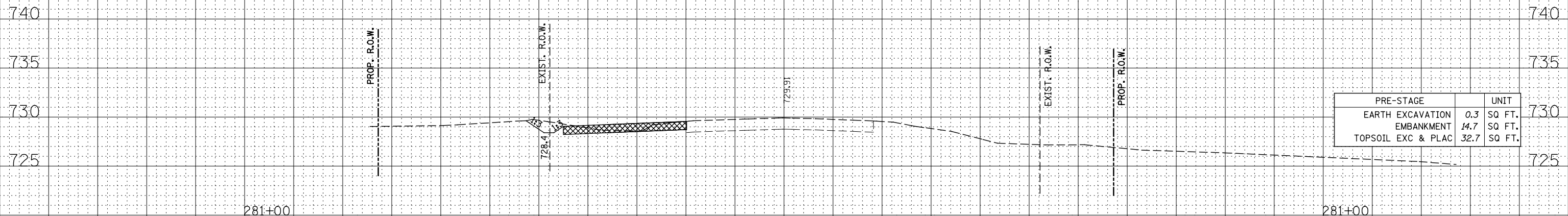
PRE-STAGE	UNIT
EARTH EXCAVATION	4.0 SQ. FT.
EMBANKMENT	30.0 SQ. FT.
TOPSOIL EXC & PLAC	32.9 SQ. FT.

PRE-STAGE	UNIT
EARTH EXCAVATION	19.7 SQ. FT.
EMBANKMENT	83.2 SQ. FT.
TOPSOIL EXC & PLAC	48.0 SQ. FT.

150 140 130 120 110 100 90 80 70 60 50 40 30 20 10 0 10 20 30 40 50 60 70 80 90 100 110 120 130 140 150

FINAL SURVEY NOTE BOOK NO.	SURVEYED PLOTTED TEMPLATE AREAS CHECKED	BY	DATE

ORIGINAL SURVEY NOTE BOOK NO.	SURVEYED PLOTTED TEMPLATE AREAS CHECKED	BY	DATE



PRE-STAGE	UNIT	
EARTH EXCAVATION	0.3	SQ. FT.
EMBANKMENT	14.7	SQ. FT.
TOPSOIL EXC & PLAC	32.7	SQ. FT.

150 140 130 120 110 100 90 80 70 60 50 40 30 20 10 0 10 20 30 40 50 60 70 80 90 100 110 120 130 140 150

FILE NAME =
#FILEL#

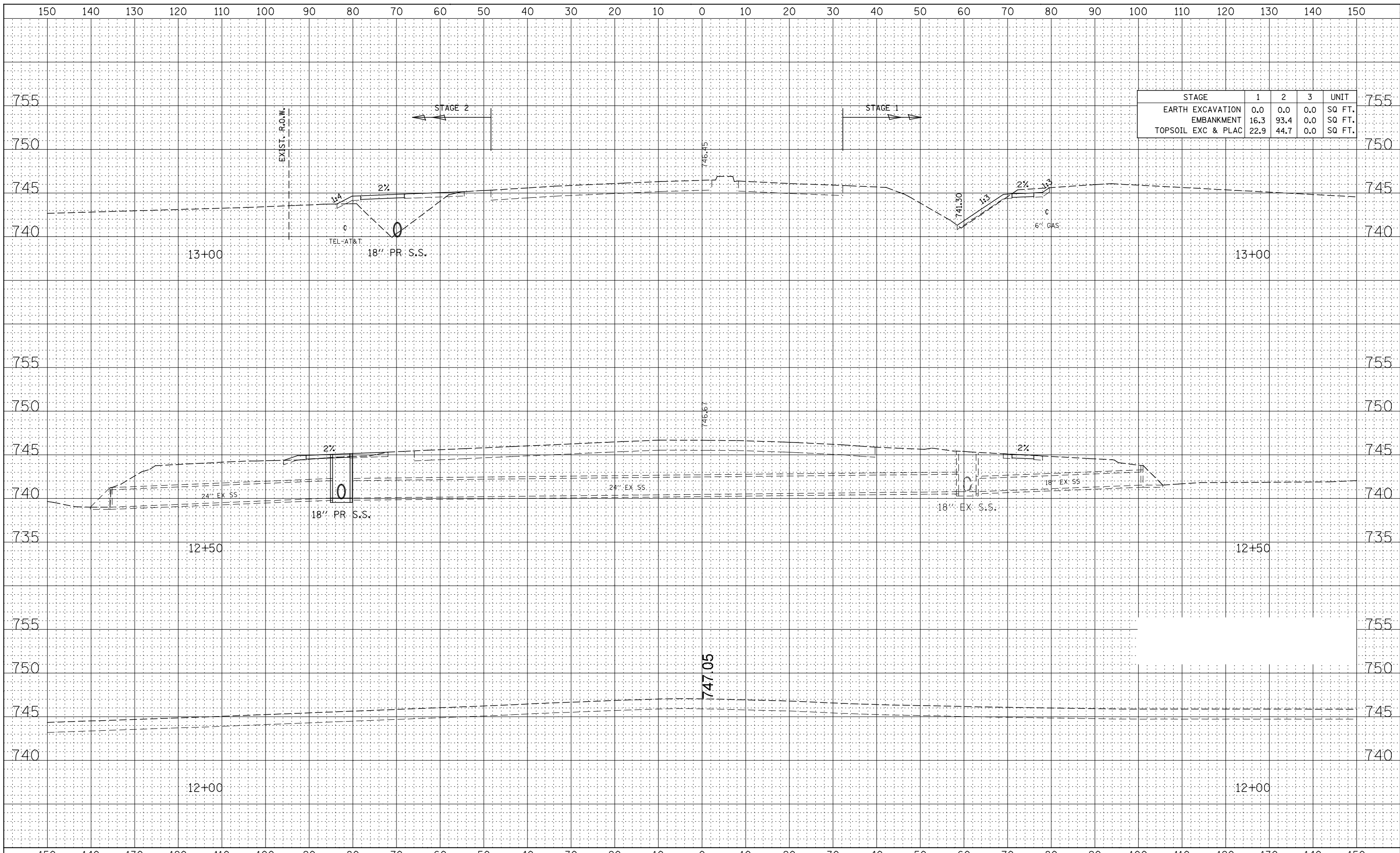
USER NAME = mmaestra	DESIGNED - NAV	REVISED -
PLOT SCALE = 1:20	DRAWN - NAV	REVISED -
PLOT DATE = 8/15/2014	CHECKED - PJO	REVISED -
	DATE - 8/15/2014	REVISED -

**STATE OF ILLINOIS
DEPARTMENT OF TRANSPORTATION**

**CROSS SECTIONS
IL ROUTE 7 - PRESTAGE**
SCALE: SHEET NO. 1330F 133 SHEETS STA. TO STA.

F.A.P. RTE.	SECTION	COUNTY	TOTAL SHEETS	SHEET NO.
351	536-R-1	WILL	1232	1023
CONTRACT NO. 60L71				

FED. ROAD DIST. NO. ILLINOIS FED. AID PROJECT



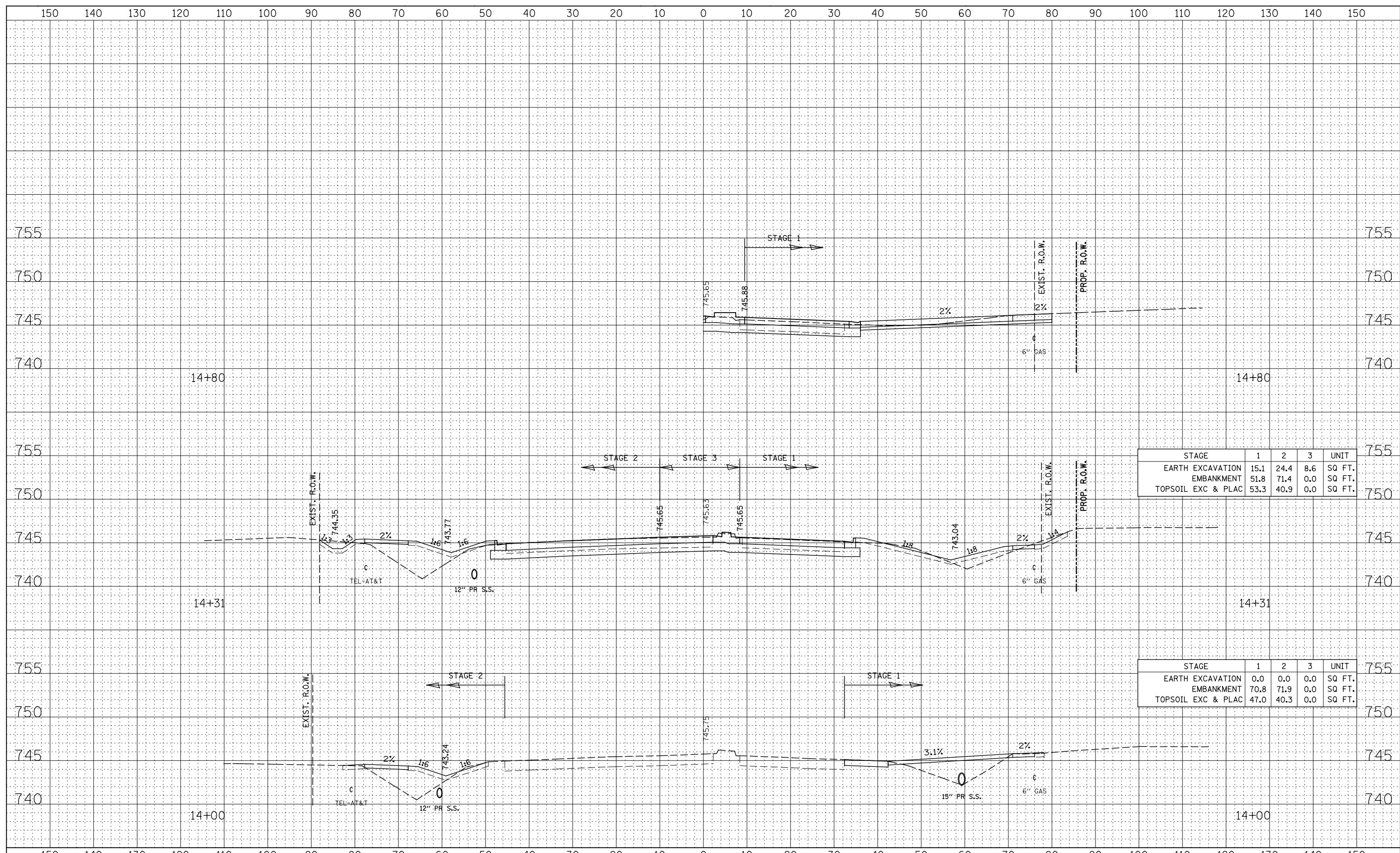
STAGE	1	2	3	UNIT
EARTH EXCAVATION	0.0	0.0	0.0	SQ FT.
EMBANKMENT	16.3	93.4	0.0	SQ FT.
TOPSOIL EXC & PLAC	22.9	44.7	0.0	SQ FT.

DATE	
BY	
FINAL SURVEY	
SURVEYED	
PLOTTED	
TEMPLATE	
NOTE BOOK	
AREAS CHECKED	
NO.	

DATE	
BY	
ORIGINAL SURVEY	
SURVEYED	
PLOTTED	
TEMPLATE	
NOTE BOOK	
AREAS CHECKED	
NO.	

DATE	
BY	
FINAL SURVEY	SURVEYED
NOTE BOOK	PLOTTED
NO.	TEMPLATE
	AREAS CHECKED

DATE	
BY	
ORIGINAL SURVEY	SURVEYED
NOTE BOOK	PLOTTED
NO.	TEMPLATE
	AREAS CHECKED

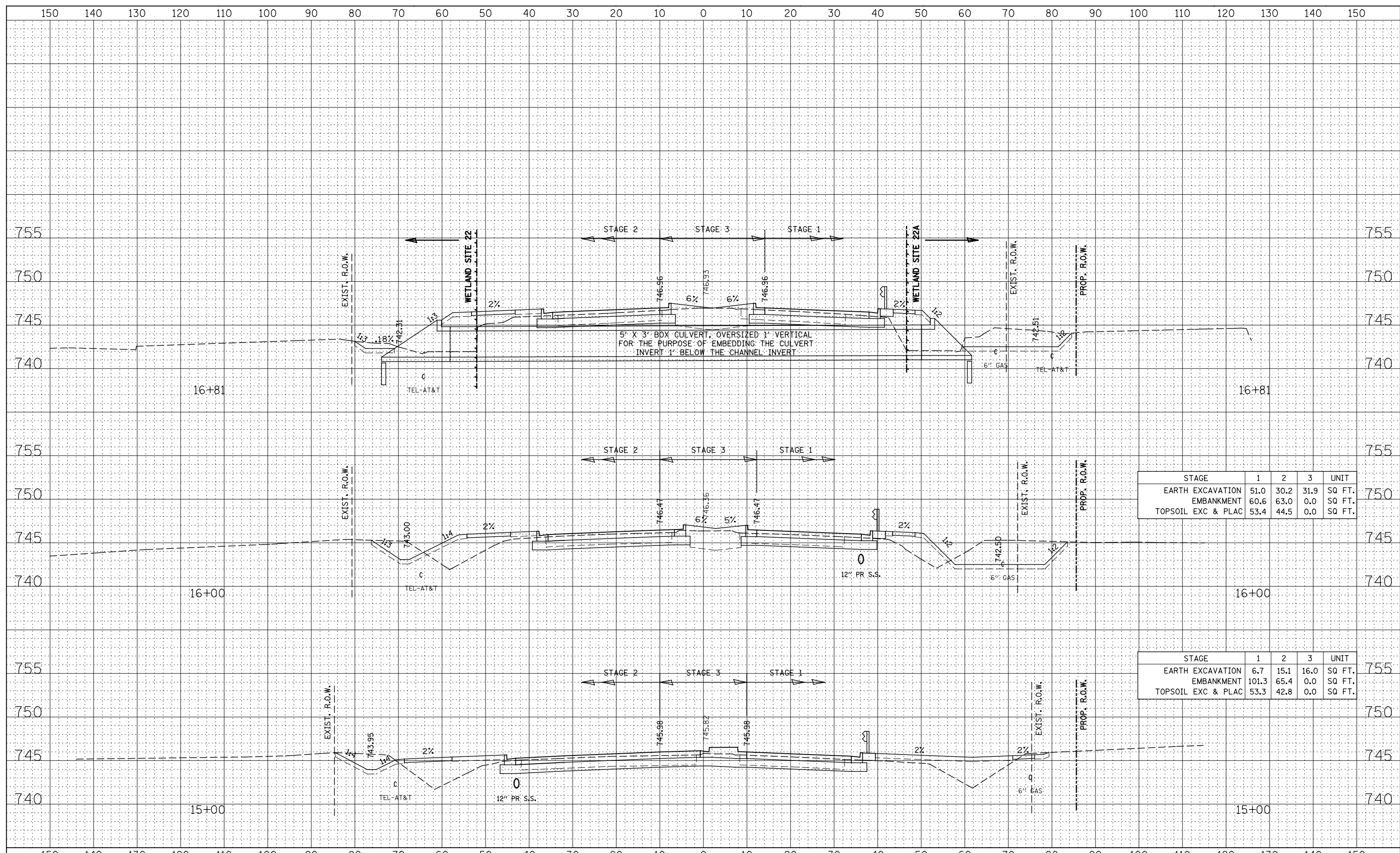


STAGE	1	2	3	UNIT
EARTH EXCAVATION	15.1	24.4	8.6	SQ FT.
EMBANKMENT	51.8	71.4	0.0	SQ FT.
TOPSOIL EXC & PLAC	53.3	40.9	0.0	SQ FT.

STAGE	1	2	3	UNIT
EARTH EXCAVATION	0.0	0.0	0.0	SQ FT.
EMBANKMENT	70.8	71.9	0.0	SQ FT.
TOPSOIL EXC & PLAC	47.0	40.3	0.0	SQ FT.

DATE	
BY	
FINAL SURVEY	
PLOTTED	
NOTE BOOK	
AREAS CHECKED	
NO.	

DATE	
BY	
ORIGINAL SURVEY	
PLOTTED	
NOTE BOOK	
AREAS CHECKED	
NO.	

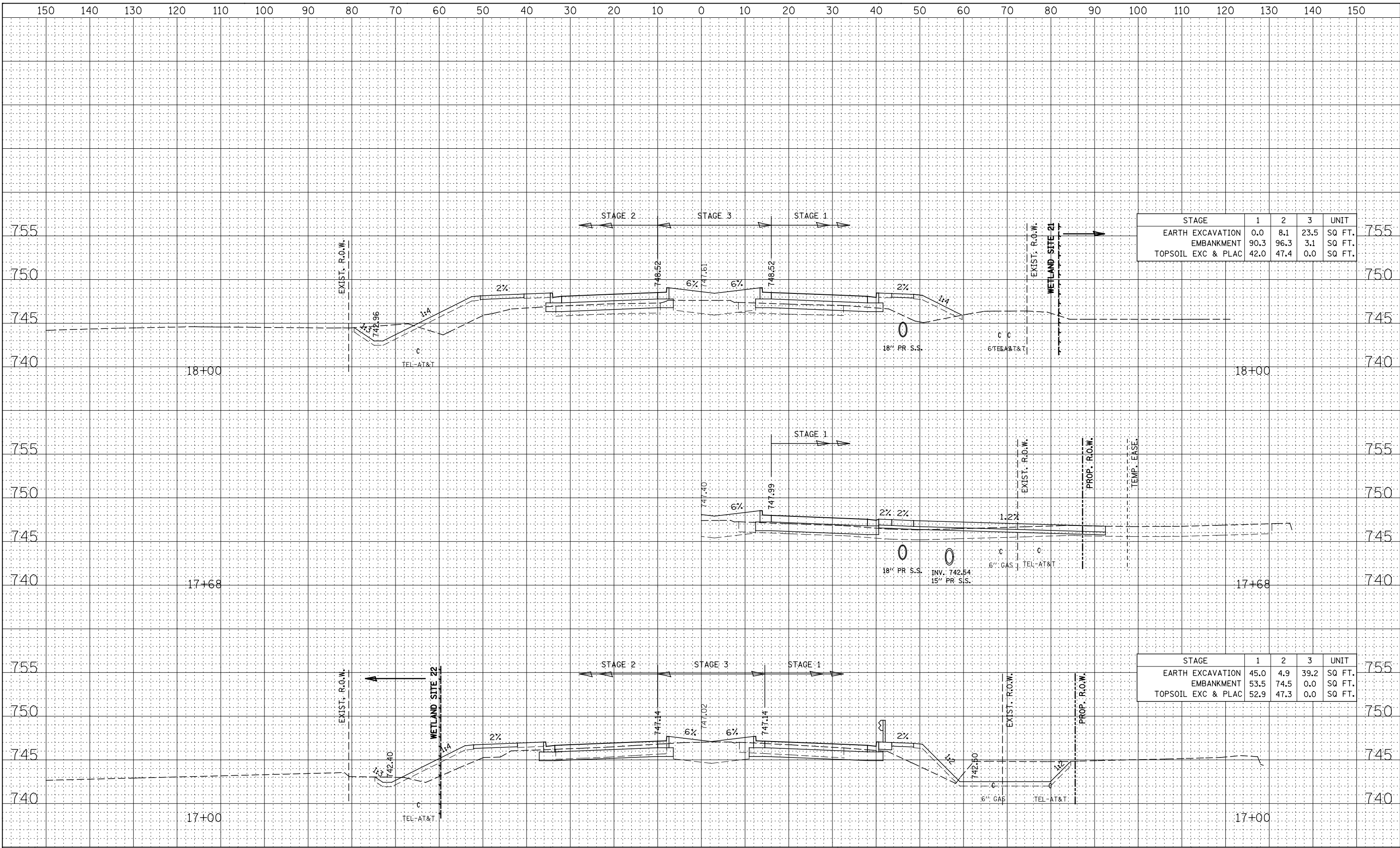


STAGE	1	2	3	UNIT
EARTH EXCAVATION	51.0	30.2	31.9	SQ. FT.
EMBANKMENT	60.6	63.0	0.0	SQ. FT.
TOPSOIL EXC & PLAC	53.4	44.5	0.0	SQ. FT.

STAGE	1	2	3	UNIT
EARTH EXCAVATION	6.7	15.1	16.0	SQ. FT.
EMBANKMENT	101.3	65.4	0.0	SQ. FT.
TOPSOIL EXC & PLAC	53.3	42.8	0.0	SQ. FT.

DATE
BY
SURVEYED
PLOTTED
NOTE BOOK
TEMPLATE
AREAS
CHECKED

DATE
BY
ORIGINAL
SURVEY
PLOTTED
NOTE BOOK
TEMPLATE
AREAS
CHECKED



STAGE	1	2	3	UNIT
EARTH EXCAVATION	0.0	8.1	23.5	SQ FT.
EMBANKMENT	90.3	96.3	3.1	SQ FT.
TOPSOIL EXC & PLAC	42.0	47.4	0.0	SQ FT.

STAGE	1	2	3	UNIT
EARTH EXCAVATION	45.0	4.9	39.2	SQ FT.
EMBANKMENT	53.5	74.5	0.0	SQ FT.
TOPSOIL EXC & PLAC	52.9	47.3	0.0	SQ FT.

FILE NAME =
#FILE#

USER NAME = mmaestra
DESIGNED - NAV
DRAWN - NAV
CHECKED - PJO
DATE - 8/15/2014

REVISED -
REVISED -
REVISED -
REVISED -

**STATE OF ILLINOIS
DEPARTMENT OF TRANSPORTATION**

**ILLINOIS ROUTE 7
MAINLINE CROSS-SECTIONS**

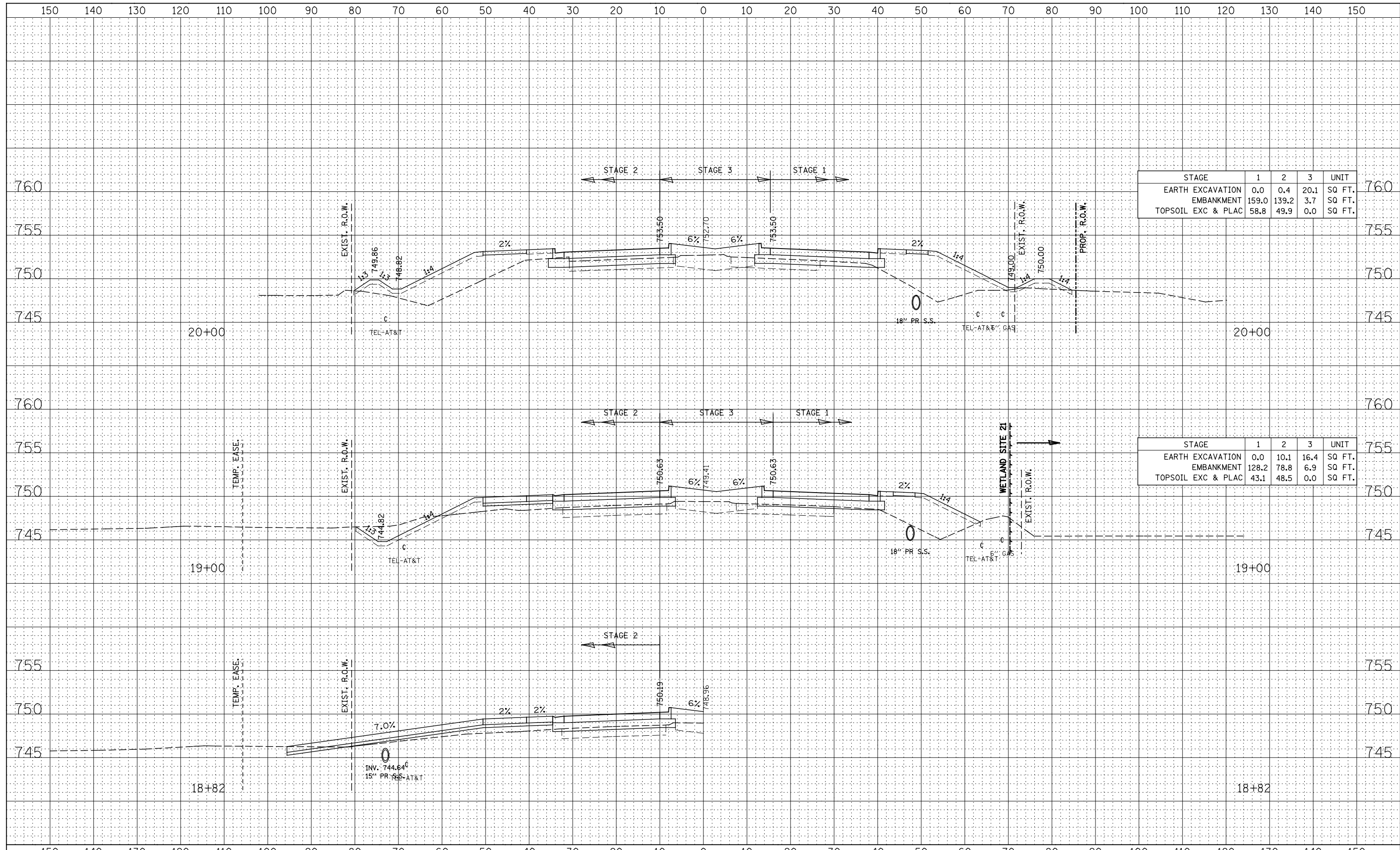
SCALE: SHEET NO. 4 OF 161 SHEETS STA. 17+00 TO STA. 18+00

F.A.P. RTE.	SECTION	COUNTY	TOTAL SHEETS	SHEET NO.
351	536-R-1	WILL	1232	1027
CONTRACT NO. 60L71				

FED. ROAD DIST. NO. ILLINOIS FED. AID PROJECT

BY: _____ DATE: _____
 SURVEYED _____
 PLOTTED _____
 TEMPLATE _____
 NO. _____ AREAS CHECKED _____

BY: _____ DATE: _____
 SURVEYED _____
 PLOTTED _____
 TEMPLATE _____
 NO. _____ AREAS CHECKED _____

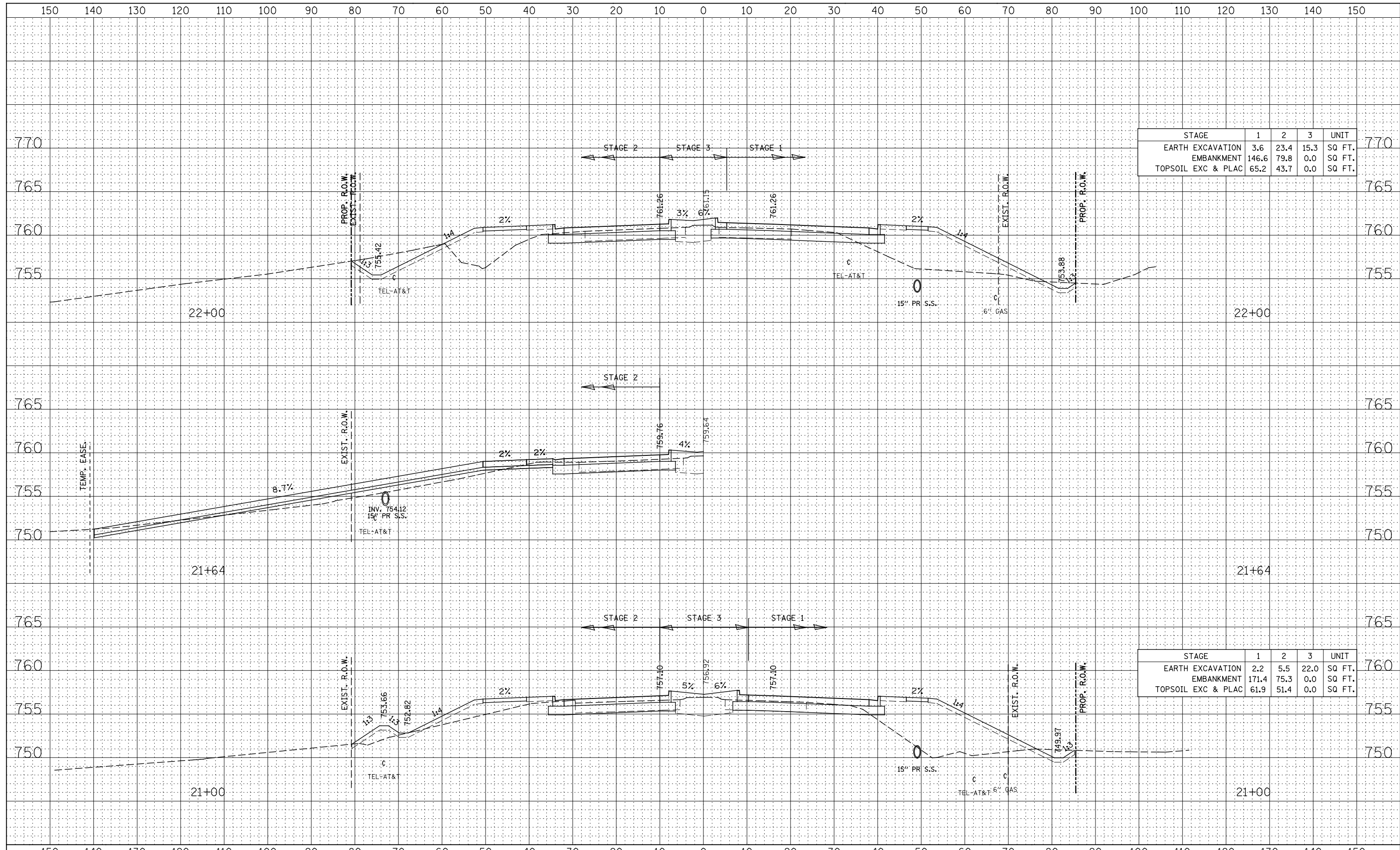


STAGE	1	2	3	UNIT
EARTH EXCAVATION	0.0	0.4	20.1	SQ FT.
EMBANKMENT	159.0	139.2	3.7	SQ FT.
TOPSOIL EXC & PLAC	58.8	49.9	0.0	SQ FT.

STAGE	1	2	3	UNIT
EARTH EXCAVATION	0.0	10.1	16.4	SQ FT.
EMBANKMENT	128.2	78.8	6.9	SQ FT.
TOPSOIL EXC & PLAC	43.1	48.5	0.0	SQ FT.

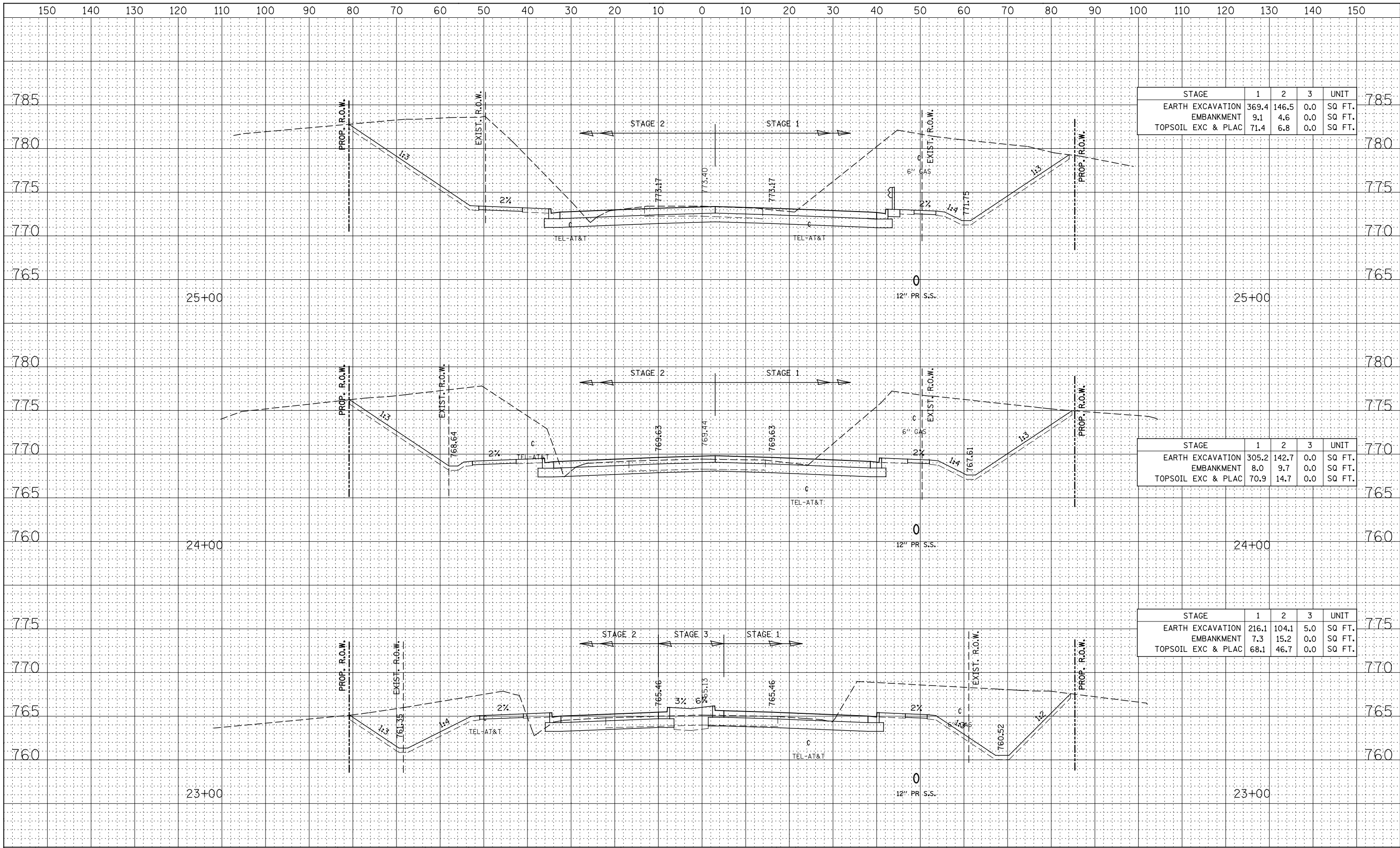
DATE	
BY	
FINAL SURVEY	SURVEYED
NOTE BOOK	PLOTTED
NO.	TEMPLATE
	AREAS CHECKED

DATE	
BY	
ORIGINAL SURVEY	SURVEYED
NOTE BOOK	PLOTTED
NO.	TEMPLATE
	AREAS CHECKED



DATE	
BY	
FINAL SURVEY	SURVEYED
NOTE BOOK	PLOTTED
NO.	TEMPLATE
	AREAS CHECKED

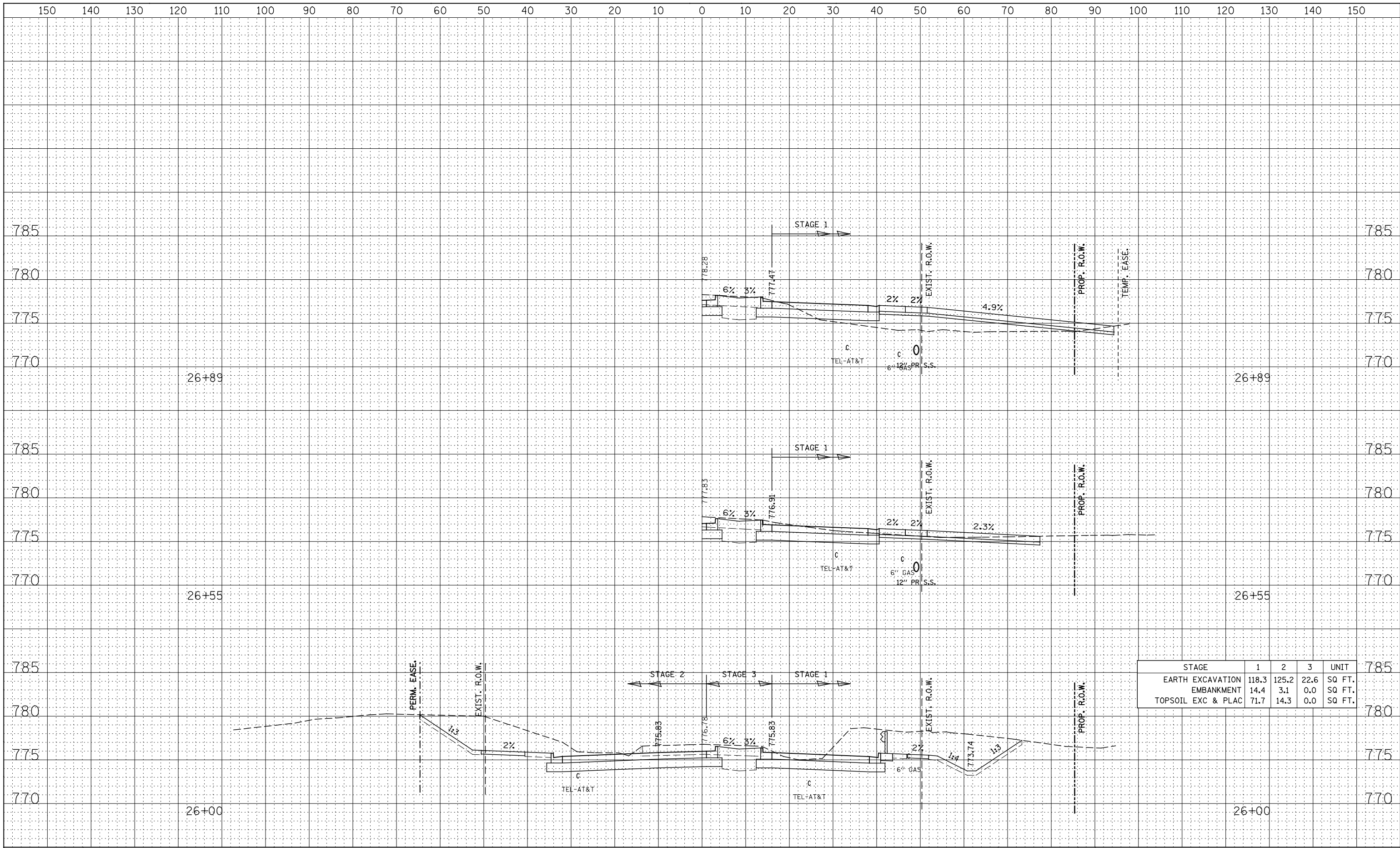
DATE	
BY	
ORIGINAL SURVEY	SURVEYED
NOTE BOOK	PLOTTED
NO.	TEMPLATE
	AREAS CHECKED



STAGE	1	2	3	UNIT
EARTH EXCAVATION	369.4	146.5	0.0	SQ FT.
EMBANKMENT	9.1	4.6	0.0	SQ FT.
TOPSOIL EXC & PLAC	71.4	6.8	0.0	SQ FT.

STAGE	1	2	3	UNIT
EARTH EXCAVATION	305.2	142.7	0.0	SQ FT.
EMBANKMENT	8.0	9.7	0.0	SQ FT.
TOPSOIL EXC & PLAC	70.9	14.7	0.0	SQ FT.

STAGE	1	2	3	UNIT
EARTH EXCAVATION	216.1	104.1	5.0	SQ FT.
EMBANKMENT	7.3	15.2	0.0	SQ FT.
TOPSOIL EXC & PLAC	68.1	46.7	0.0	SQ FT.



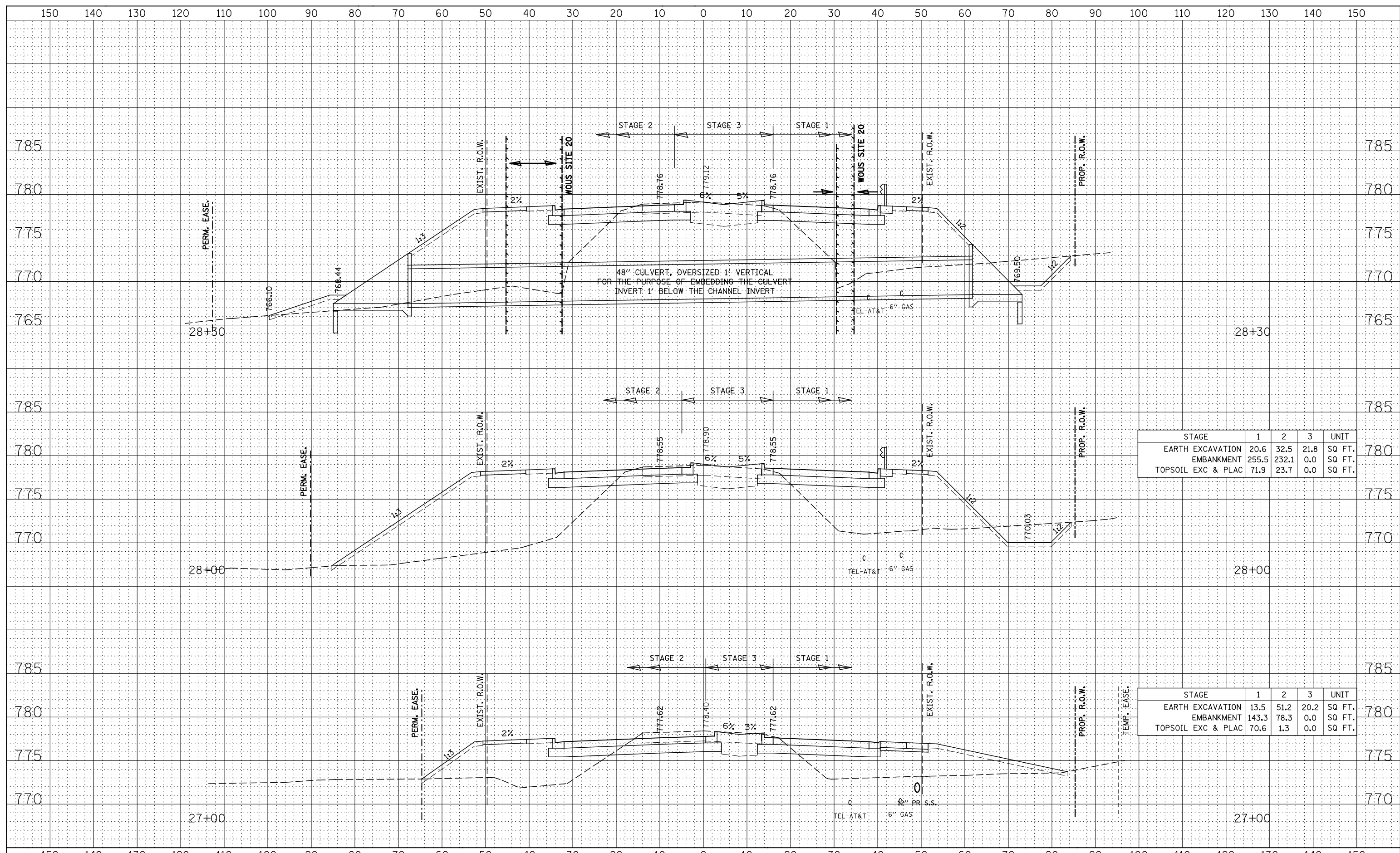
BY	DATE
FINAL SURVEY	SURVEYED
NOTE BOOK	PLOTTED
NO.	TEMPLATE
	AREAS CHECKED

BY	DATE
ORIGINAL SURVEY	SURVEYED
NOTE BOOK	PLOTTED
NO.	TEMPLATE
	AREAS CHECKED

STAGE	1	2	3	UNIT
EARTH EXCAVATION	118.3	125.2	22.6	SQ FT.
EMBANKMENT	14.4	3.1	0.0	SQ FT.
TOPSOIL EXC & PLAC	71.7	14.3	0.0	SQ FT.

DATE	
BY	
FINAL SURVEY	
SURVEYED	
PLOTTED	
NOTE BOOK	
TEMPLATE	
AREAS CHECKED	
NO.	

DATE	
BY	
ORIGINAL SURVEY	
SURVEYED	
PLOTTED	
NOTE BOOK	
TEMPLATE	
AREAS CHECKED	
NO.	

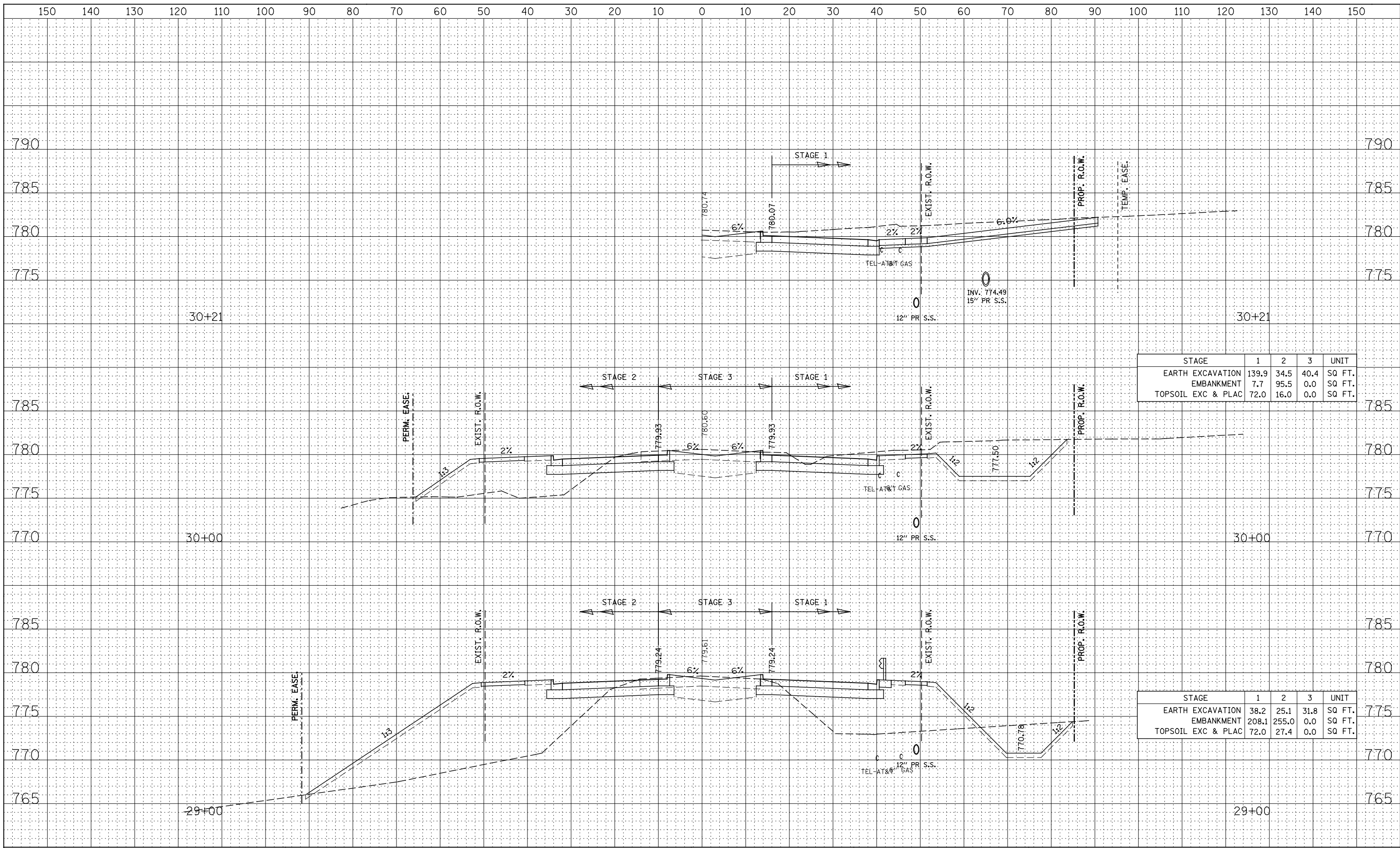


STAGE	1	2	3	UNIT
EARTH EXCAVATION	20.6	32.5	21.8	SQ FT.
EMBANKMENT	255.5	232.1	0.0	SQ FT.
TOPSOIL EXC & PLAC	71.9	23.7	0.0	SQ FT.

STAGE	1	2	3	UNIT
EARTH EXCAVATION	13.5	51.2	20.2	SQ FT.
EMBANKMENT	143.3	78.3	0.0	SQ FT.
TOPSOIL EXC & PLAC	70.6	1.3	0.0	SQ FT.

DATE	
BY	
SURVEYED	
PLOTTED	
TEMPLATE	
NOTE BOOK	
AREAS CHECKED	
NO.	

DATE	
BY	
SURVEYED	
PLOTTED	
TEMPLATE	
NOTE BOOK	
AREAS CHECKED	
NO.	




STAGE	1	2	3	UNIT
EARTH EXCAVATION	139.9	34.5	40.4	SQ FT.
EMBANKMENT	7.7	95.5	0.0	SQ FT.
TOPSOIL EXC & PLAC	72.0	16.0	0.0	SQ FT.

STAGE	1	2	3	UNIT
EARTH EXCAVATION	38.2	25.1	31.8	SQ FT.
EMBANKMENT	208.1	255.0	0.0	SQ FT.
TOPSOIL EXC & PLAC	72.0	27.4	0.0	SQ FT.

BY	DATE
FINAL SURVEY	SURVEYED
NOTE BOOK	PLOTTED
NO.	TEMPLATE
	AREAS CHECKED

BY	DATE
ORIGINAL SURVEY	SURVEYED
NOTE BOOK	PLOTTED
NO.	TEMPLATE
	AREAS CHECKED

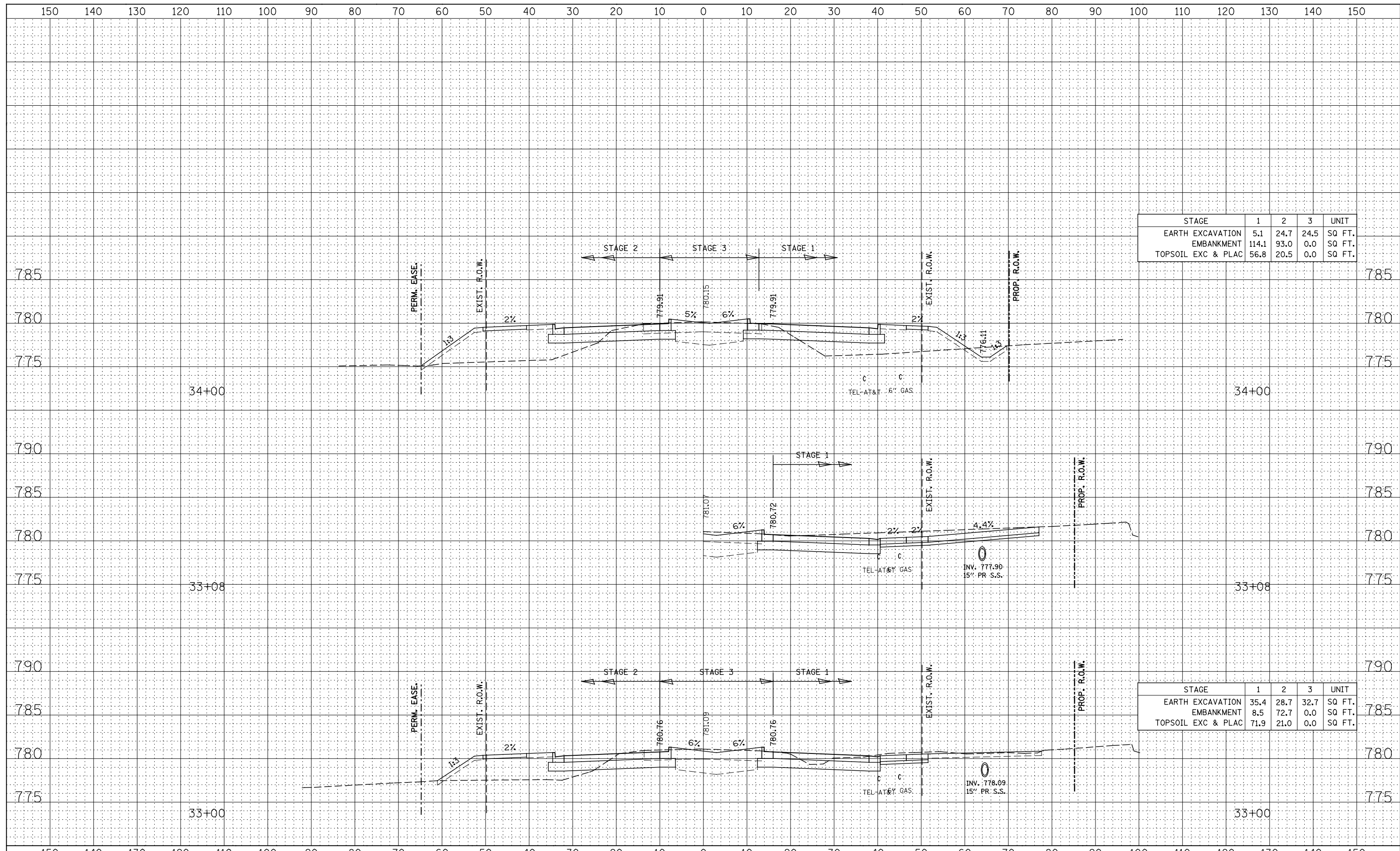


STAGE	1	2	3	UNIT
EARTH EXCAVATION	56.0	30.4	34.1	SQ FT.
EMBANKMENT	10.9	93.3	0.0	SQ FT.
TOPSOIL EXC & PLAC	71.9	24.0	0.0	SQ FT.

STAGE	1	2	3	UNIT
EARTH EXCAVATION	232.3	39.0	42.3	SQ FT.
EMBANKMENT	4.4	7.5	0.0	SQ FT.
TOPSOIL EXC & PLAC	71.7	12.9	0.0	SQ FT.

DATE	
BY	
FINAL SURVEY	SURVEYED
NOTE BOOK	PLOTTED
NO.	TEMPLATE
	AREAS CHECKED

DATE	
BY	
ORIGINAL SURVEY	SURVEYED
NOTE BOOK	PLOTTED
NO.	TEMPLATE
	AREAS CHECKED

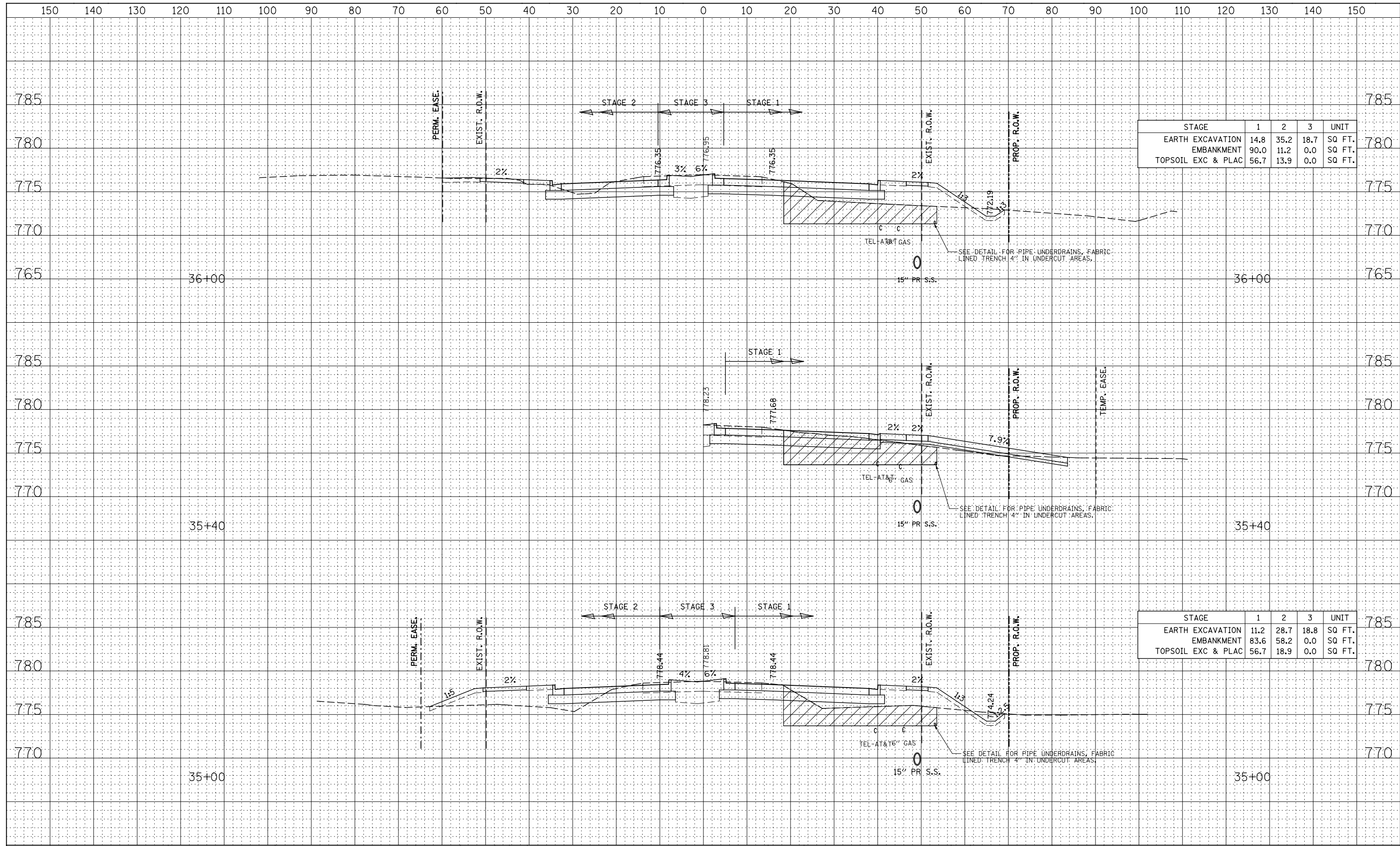


STAGE	1	2	3	UNIT
EARTH EXCAVATION	5.1	24.7	24.5	SQ FT.
EMBANKMENT	114.1	93.0	0.0	SQ FT.
TOPSOIL EXC & PLAC	56.8	20.5	0.0	SQ FT.

STAGE	1	2	3	UNIT
EARTH EXCAVATION	35.4	28.7	32.7	SQ FT.
EMBANKMENT	8.5	72.7	0.0	SQ FT.
TOPSOIL EXC & PLAC	71.9	21.0	0.0	SQ FT.

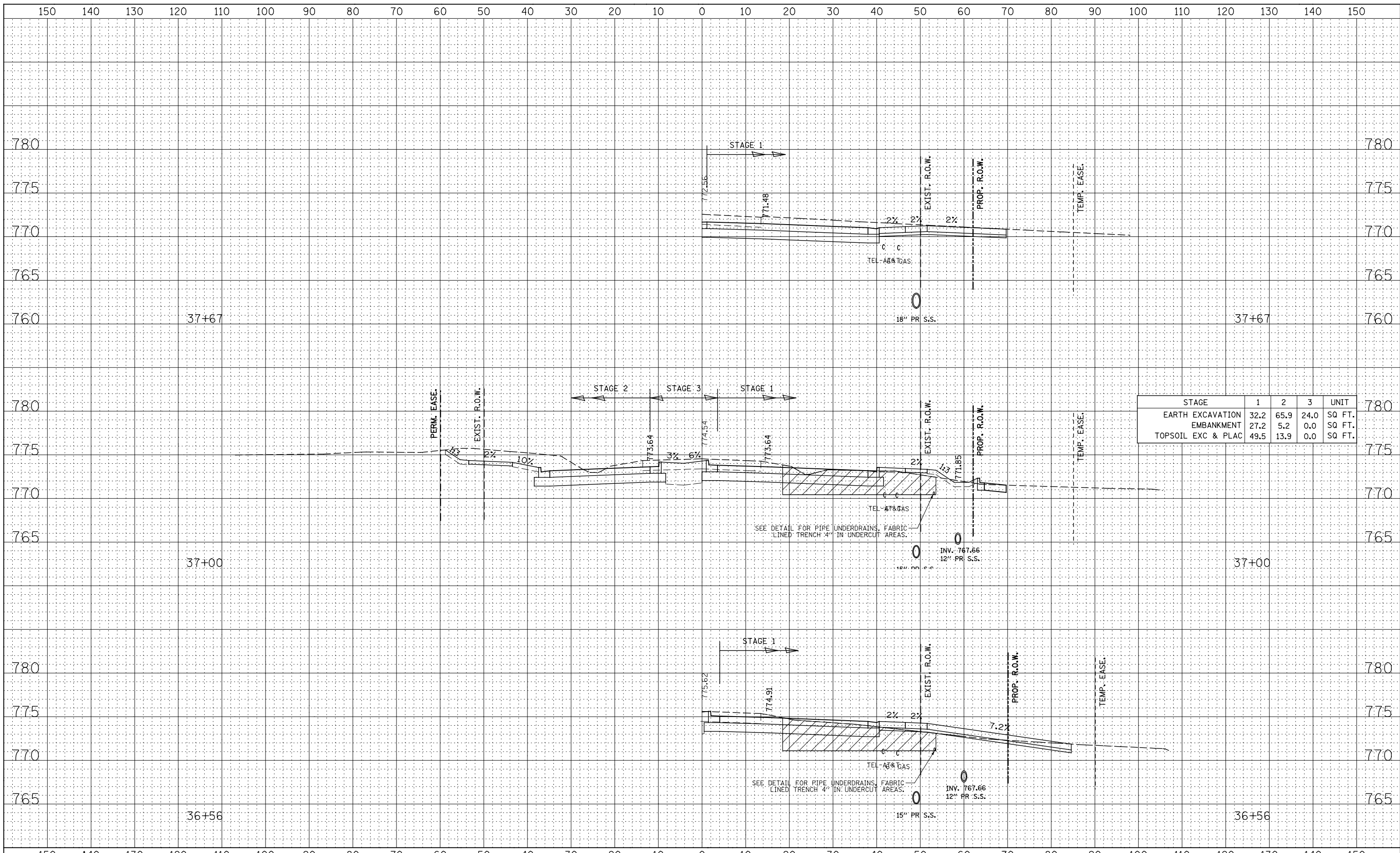
DATE	
BY	
FINAL SURVEY	
SURVEYED	
PLOTTED	
TEMPLATE	
NOTE BOOK	
AREAS CHECKED	
NO.	

DATE	
BY	
ORIGINAL SURVEY	
SURVEYED	
PLOTTED	
TEMPLATE	
NOTE BOOK	
AREAS CHECKED	
NO.	



DATE	
BY	
FINAL SURVEY	SURVEYED
NOTE BOOK	PLOTTED
NO.	TEMPLATE
	AREAS CHECKED

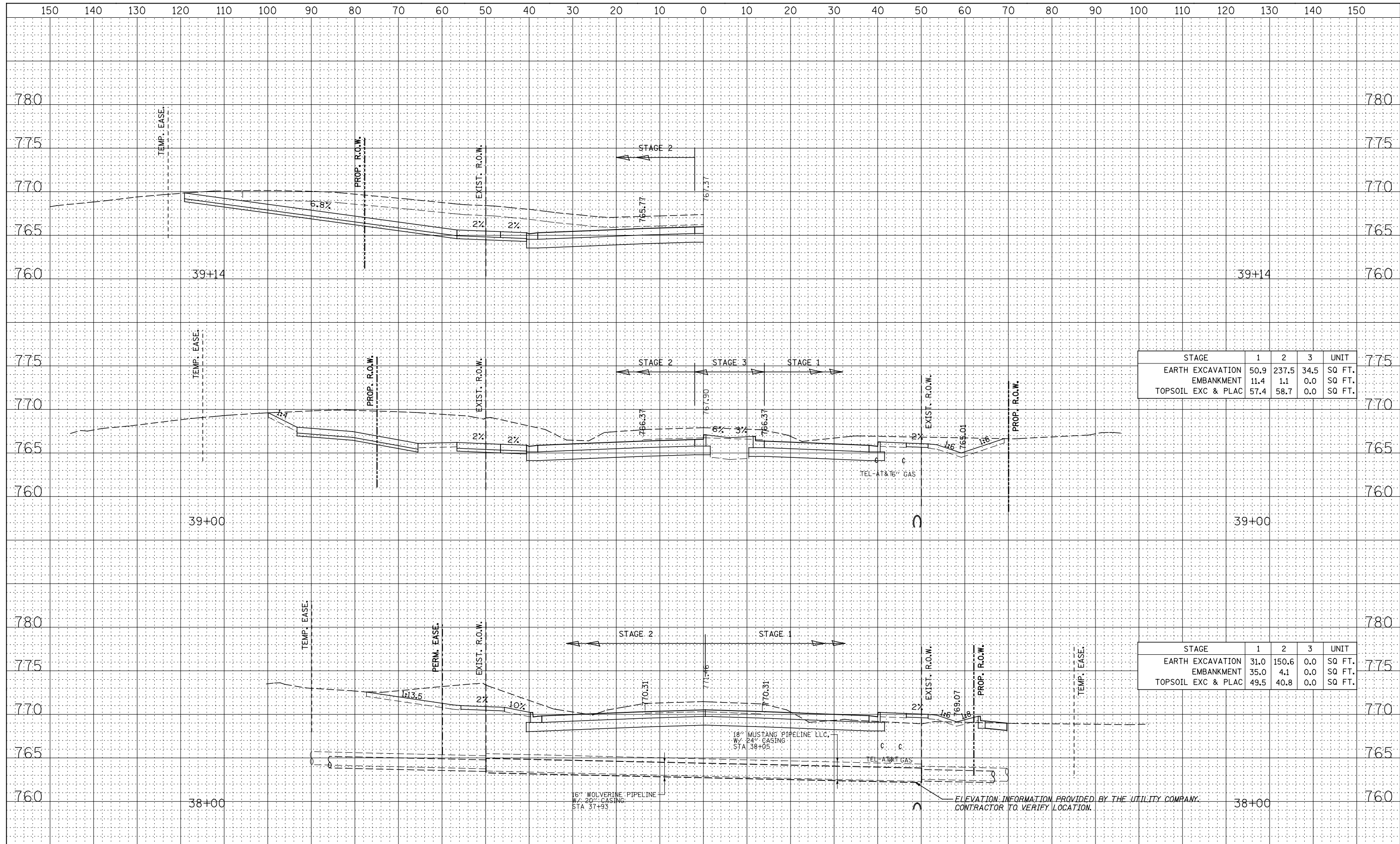
DATE	
BY	
ORIGINAL SURVEY	SURVEYED
NOTE BOOK	PLOTTED
NO.	TEMPLATE
	AREAS CHECKED



STAGE	1	2	3	UNIT
EARTH EXCAVATION	32.2	65.9	24.0	SQ. FT.
EMBANKMENT	27.2	5.2	0.0	SQ. FT.
TOPSOIL EXC & PLAC	49.5	13.9	0.0	SQ. FT.

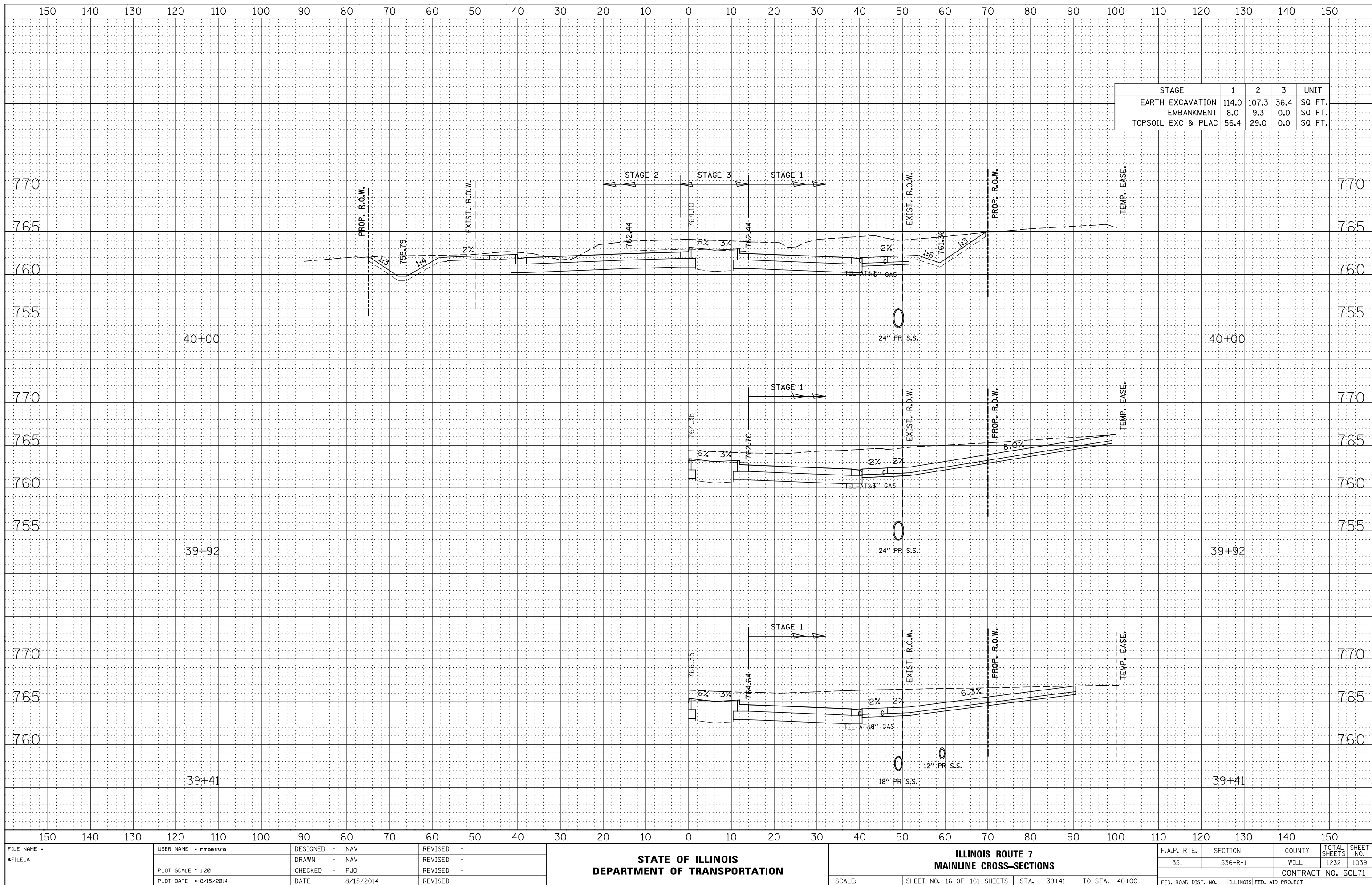
BY	DATE
FINAL SURVEY	SURVEYED
NOTE BOOK	PLOTTED
NO.	TEMPLATE
	AREAS CHECKED

BY	DATE
ORIGINAL SURVEY	SURVEYED
NOTE BOOK	PLOTTED
NO.	TEMPLATE
	AREAS CHECKED



STAGE	1	2	3	UNIT
EARTH EXCAVATION	50.9	237.5	34.5	SQ FT.
EMBANKMENT	11.4	1.1	0.0	SQ FT.
TOPSOIL EXC & PLAC	57.4	58.7	0.0	SQ FT.

STAGE	1	2	3	UNIT
EARTH EXCAVATION	31.0	150.6	0.0	SQ FT.
EMBANKMENT	35.0	4.1	0.0	SQ FT.
TOPSOIL EXC & PLAC	49.5	40.8	0.0	SQ FT.

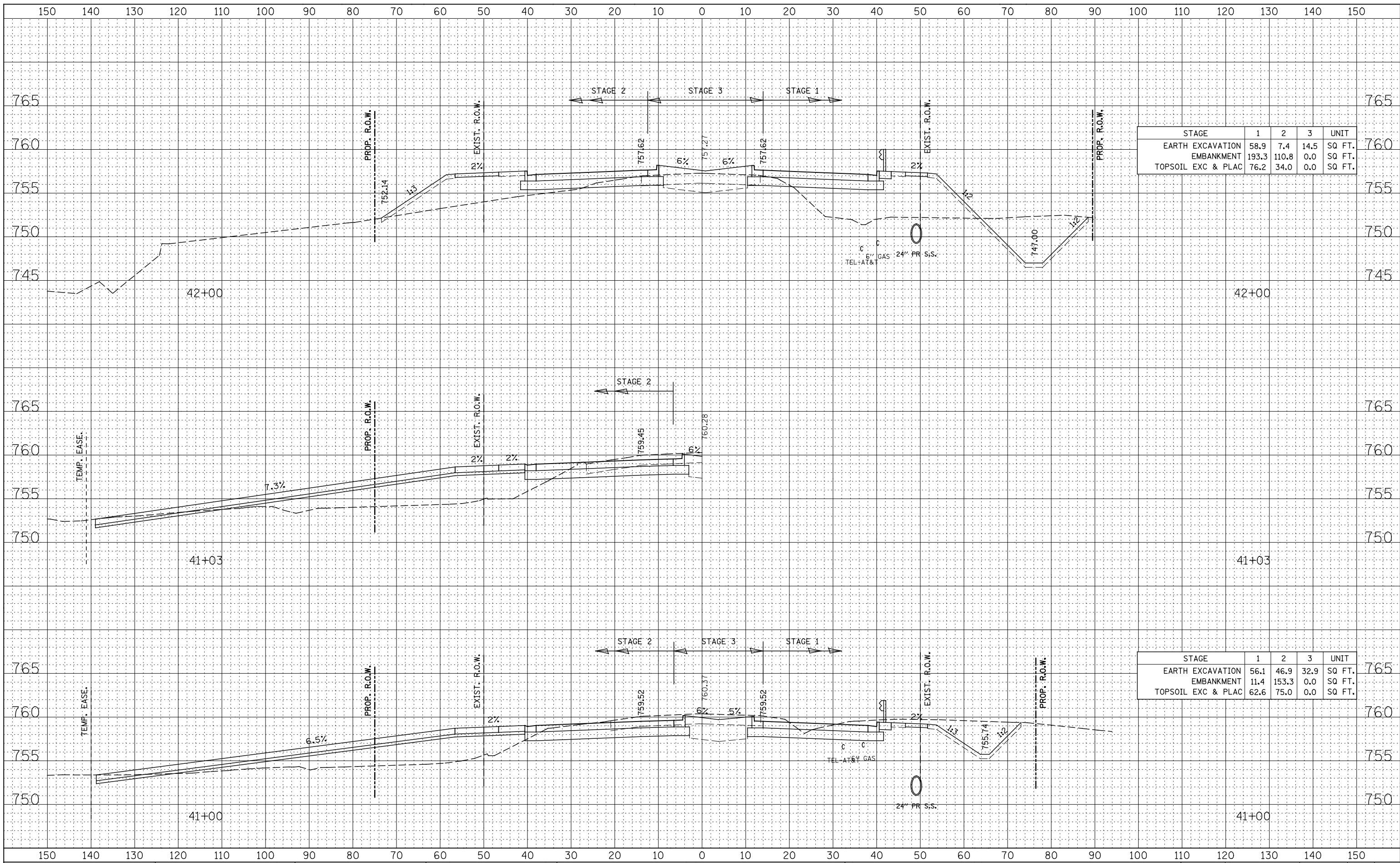


BY: _____ DATE: _____
 ORIGINAL SURVEY PLOTTED TEMPLATE AREAS CHECKED
 FINAL SURVEY SURVEYED PLOTTED TEMPLATE AREAS CHECKED
 NOTE BOOK NO. _____

BY: _____ DATE: _____
 ORIGINAL SURVEY PLOTTED TEMPLATE AREAS CHECKED
 FINAL SURVEY SURVEYED PLOTTED TEMPLATE AREAS CHECKED
 NOTE BOOK NO. _____

DATE	
BY	
FINAL SURVEY	SURVEYED
NOTE BOOK	PLOTTED
NO.	TEMPLATE
	AREAS CHECKED

DATE	
BY	
ORIGINAL SURVEY	SURVEYED
NOTE BOOK	PLOTTED
NO.	TEMPLATE
	AREAS CHECKED

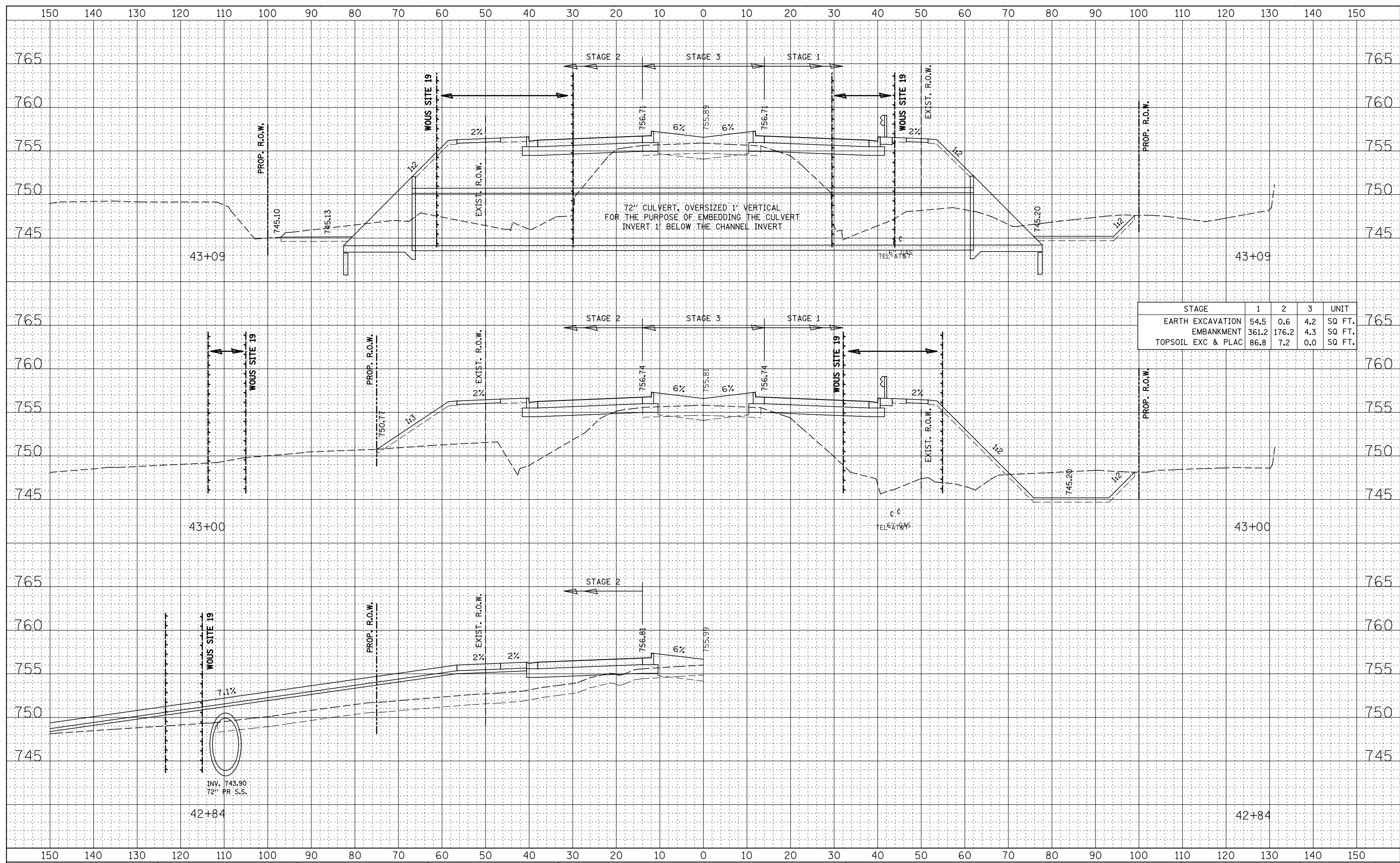


STAGE	1	2	3	UNIT
EARTH EXCAVATION	58.9	7.4	14.5	SQ FT.
EMBANKMENT	193.3	110.8	0.0	SQ FT.
TOPSOIL EXC & PLAC	76.2	34.0	0.0	SQ FT.

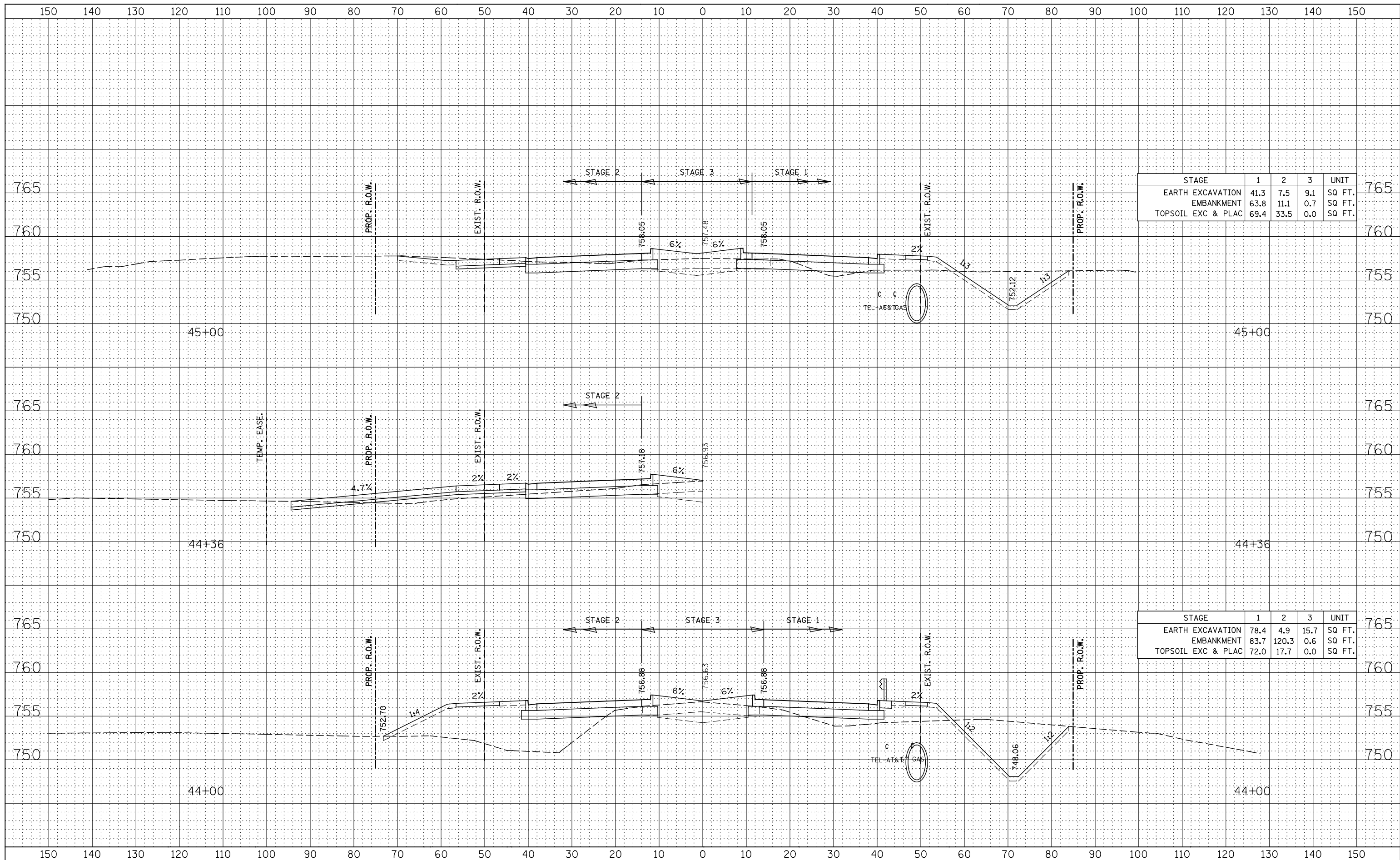
STAGE	1	2	3	UNIT
EARTH EXCAVATION	56.1	46.9	32.9	SQ FT.
EMBANKMENT	11.4	153.3	0.0	SQ FT.
TOPSOIL EXC & PLAC	62.6	75.0	0.0	SQ FT.

BY: _____ DATE: _____
 SURVEYED _____
 PLOTTED _____
 TEMPLATE _____
 AREAS CHECKED _____
 NO. _____

BY: _____ DATE: _____
 SURVEYED _____
 PLOTTED _____
 TEMPLATE _____
 AREAS CHECKED _____
 NO. _____



STAGE	1	2	3	UNIT
EARTH EXCAVATION	54.5	0.6	4.2	SQ FT.
EMBANKMENT	361.2	176.2	4.3	SQ FT.
TOPSOIL EXC & PLAC	86.8	7.2	0.0	SQ FT.

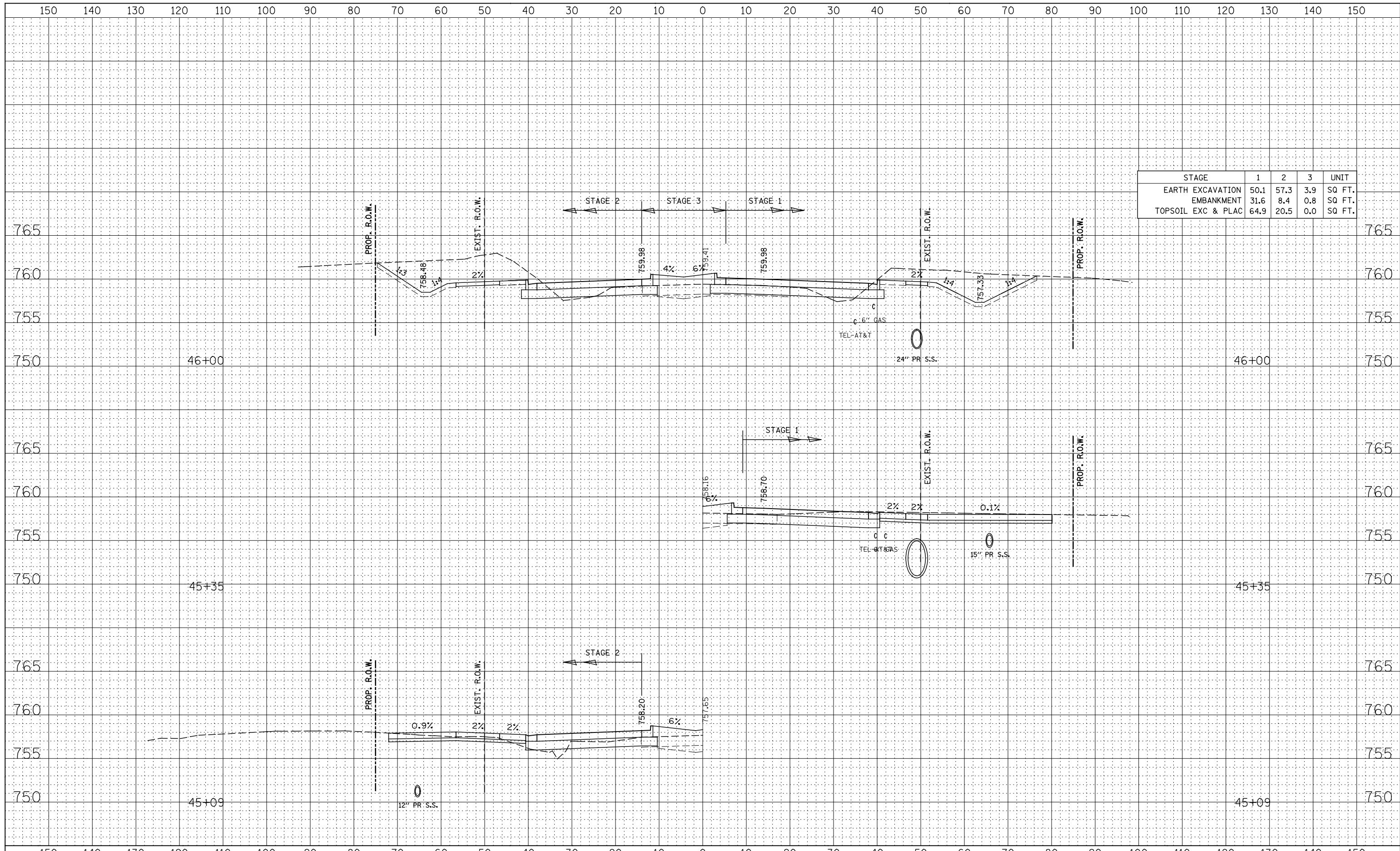


STAGE	1	2	3	UNIT
EARTH EXCAVATION	41.3	7.5	9.1	SQ FT.
EMBANKMENT	63.8	11.1	0.7	SQ FT.
TOPSOIL EXC & PLAC	69.4	33.5	0.0	SQ FT.

STAGE	1	2	3	UNIT
EARTH EXCAVATION	78.4	4.9	15.7	SQ FT.
EMBANKMENT	83.7	120.3	0.6	SQ FT.
TOPSOIL EXC & PLAC	72.0	17.7	0.0	SQ FT.

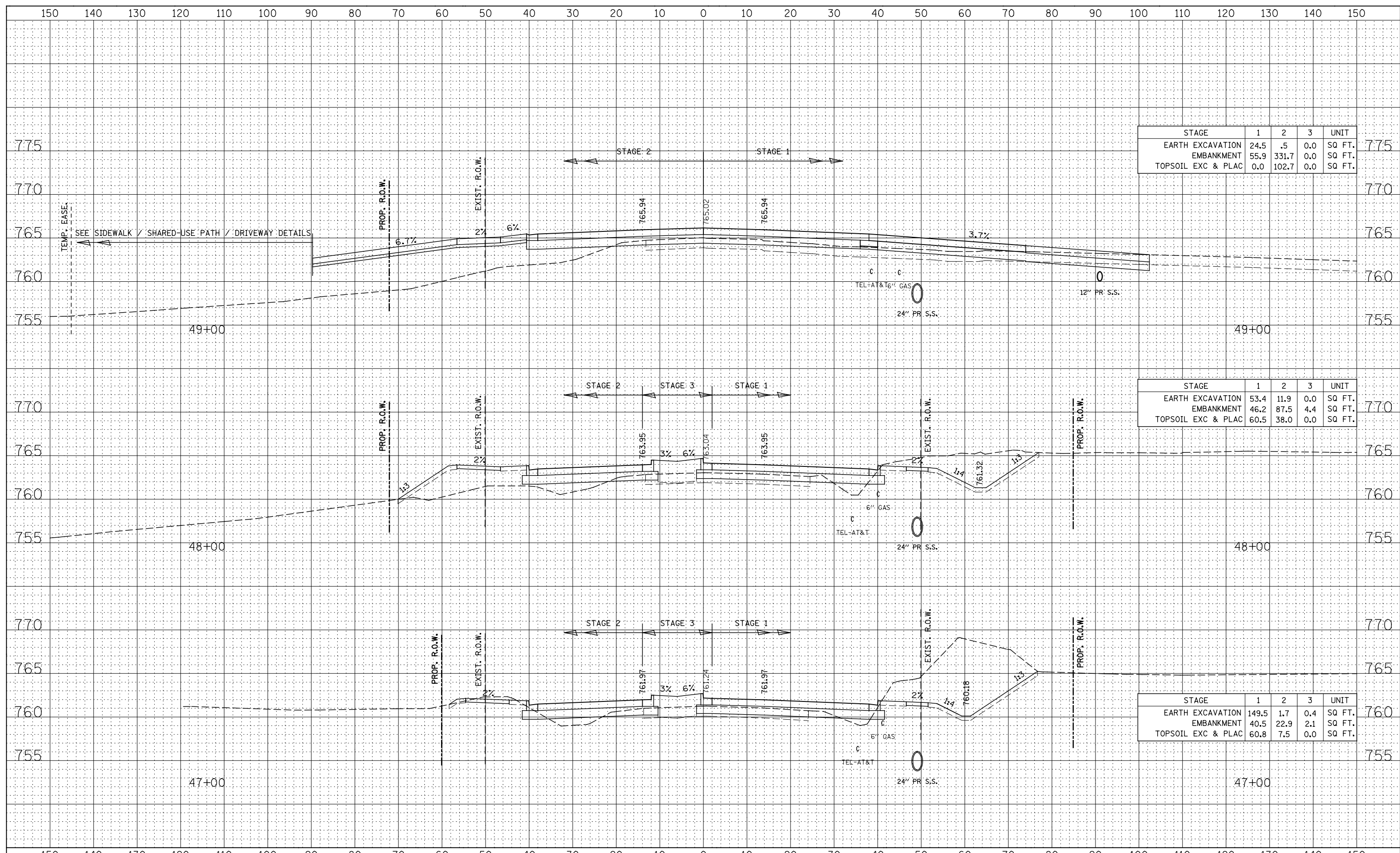
BY	DATE
FINAL SURVEY	SURVEYED
NOTE BOOK	PLOTTED
NO.	TEMPLATE
	AREAS CHECKED

BY	DATE
ORIGINAL SURVEY	SURVEYED
NOTE BOOK	PLOTTED
NO.	TEMPLATE
	AREAS CHECKED



DATE	
BY	
FINAL SURVEY	SURVEYED
NOTE BOOK	PLOTTED
NO.	TEMPLATE
	AREAS CHECKED

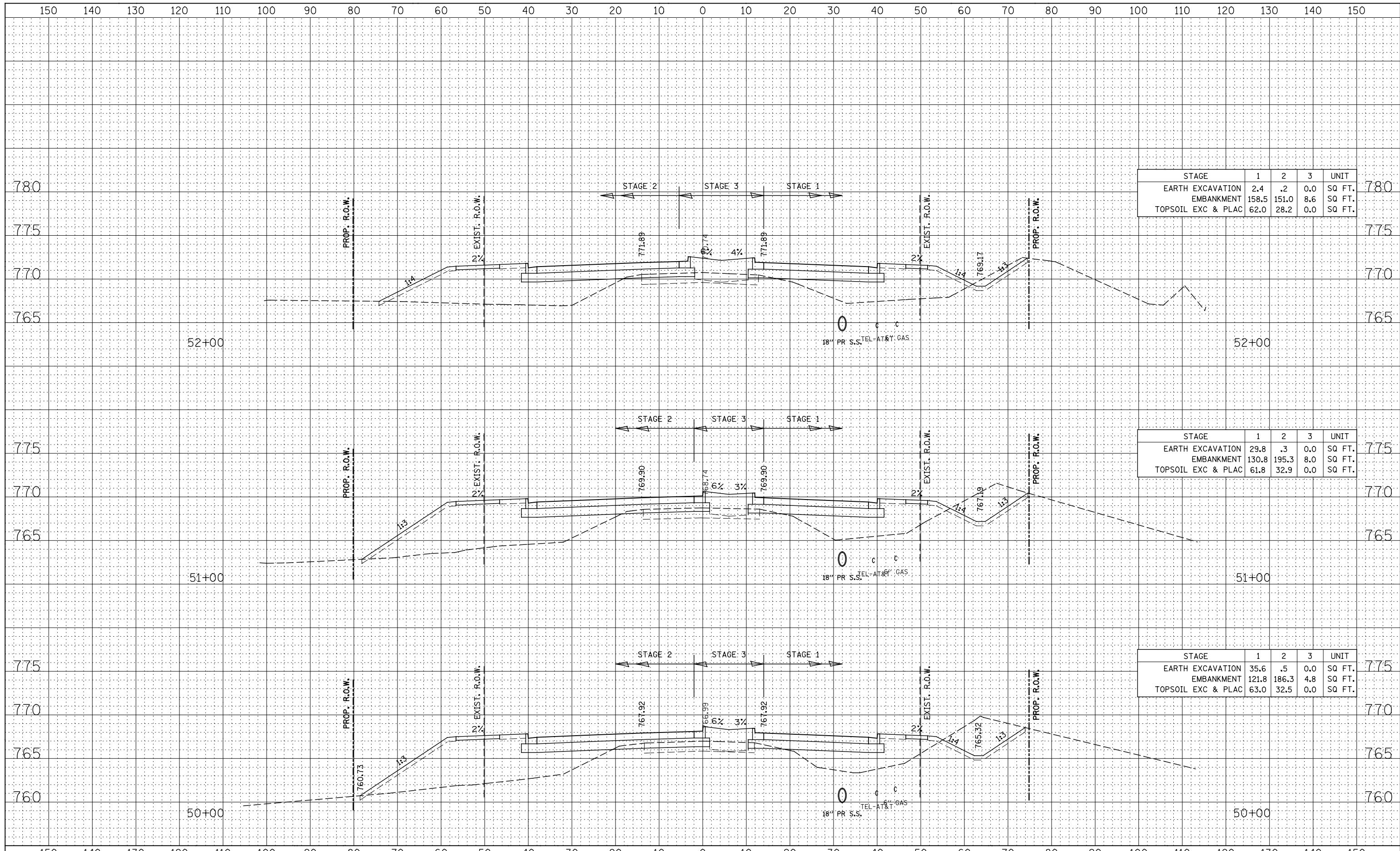
DATE	
BY	
ORIGINAL SURVEY	SURVEYED
NOTE BOOK	PLOTTED
NO.	TEMPLATE
	AREAS CHECKED



STAGE	1	2	3	UNIT
EARTH EXCAVATION	24.5	.5	0.0	SQ FT.
EMBANKMENT	55.9	331.7	0.0	SQ FT.
TOPSOIL EXC & PLAC	0.0	102.7	0.0	SQ FT.

STAGE	1	2	3	UNIT
EARTH EXCAVATION	53.4	11.9	0.0	SQ FT.
EMBANKMENT	46.2	87.5	4.4	SQ FT.
TOPSOIL EXC & PLAC	60.5	38.0	0.0	SQ FT.

STAGE	1	2	3	UNIT
EARTH EXCAVATION	149.5	1.7	0.4	SQ FT.
EMBANKMENT	40.5	22.9	2.1	SQ FT.
TOPSOIL EXC & PLAC	60.8	7.5	0.0	SQ FT.



STAGE	1	2	3	UNIT
EARTH EXCAVATION	2.4	.2	0.0	SQ FT.
EMBANKMENT	158.5	151.0	8.6	SQ FT.
TOPSOIL EXC & PLAC	62.0	28.2	0.0	SQ FT.

STAGE	1	2	3	UNIT
EARTH EXCAVATION	29.8	.3	0.0	SQ FT.
EMBANKMENT	130.8	195.3	8.0	SQ FT.
TOPSOIL EXC & PLAC	61.8	32.9	0.0	SQ FT.

STAGE	1	2	3	UNIT
EARTH EXCAVATION	35.6	.5	0.0	SQ FT.
EMBANKMENT	121.8	186.3	4.8	SQ FT.
TOPSOIL EXC & PLAC	63.0	32.5	0.0	SQ FT.

BY: _____ DATE: _____

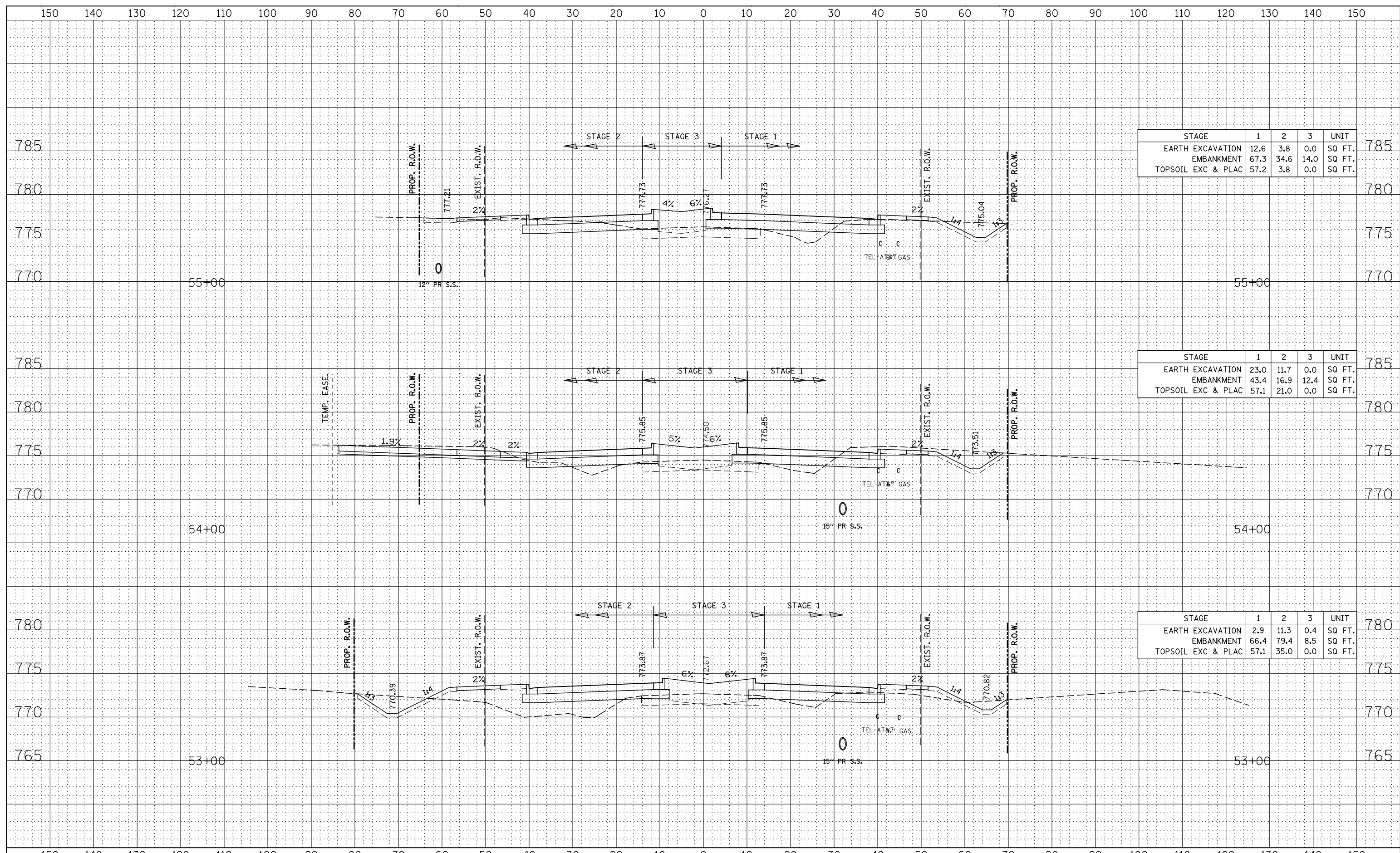
FINAL SURVEY SURVEYED SURVEYED SURVEYED
 NOTE BOOK PLOTTED PLOTTED PLOTTED
 NO. TEMPLATE AREAS AREAS AREAS CHECKED

BY: _____ DATE: _____

ORIGINAL SURVEY SURVEYED SURVEYED SURVEYED
 NOTE BOOK PLOTTED PLOTTED PLOTTED
 NO. TEMPLATE AREAS AREAS AREAS CHECKED

DATE	
BY	
FINAL SURVEY	
SURVEYED	
PLOTTED	
TEMPLATE	
NOTE BOOK	
AREAS CHECKED	
NO.	

DATE	
BY	
ORIGINAL SURVEY	
SURVEYED	
PLOTTED	
TEMPLATE	
NOTE BOOK	
AREAS CHECKED	
NO.	



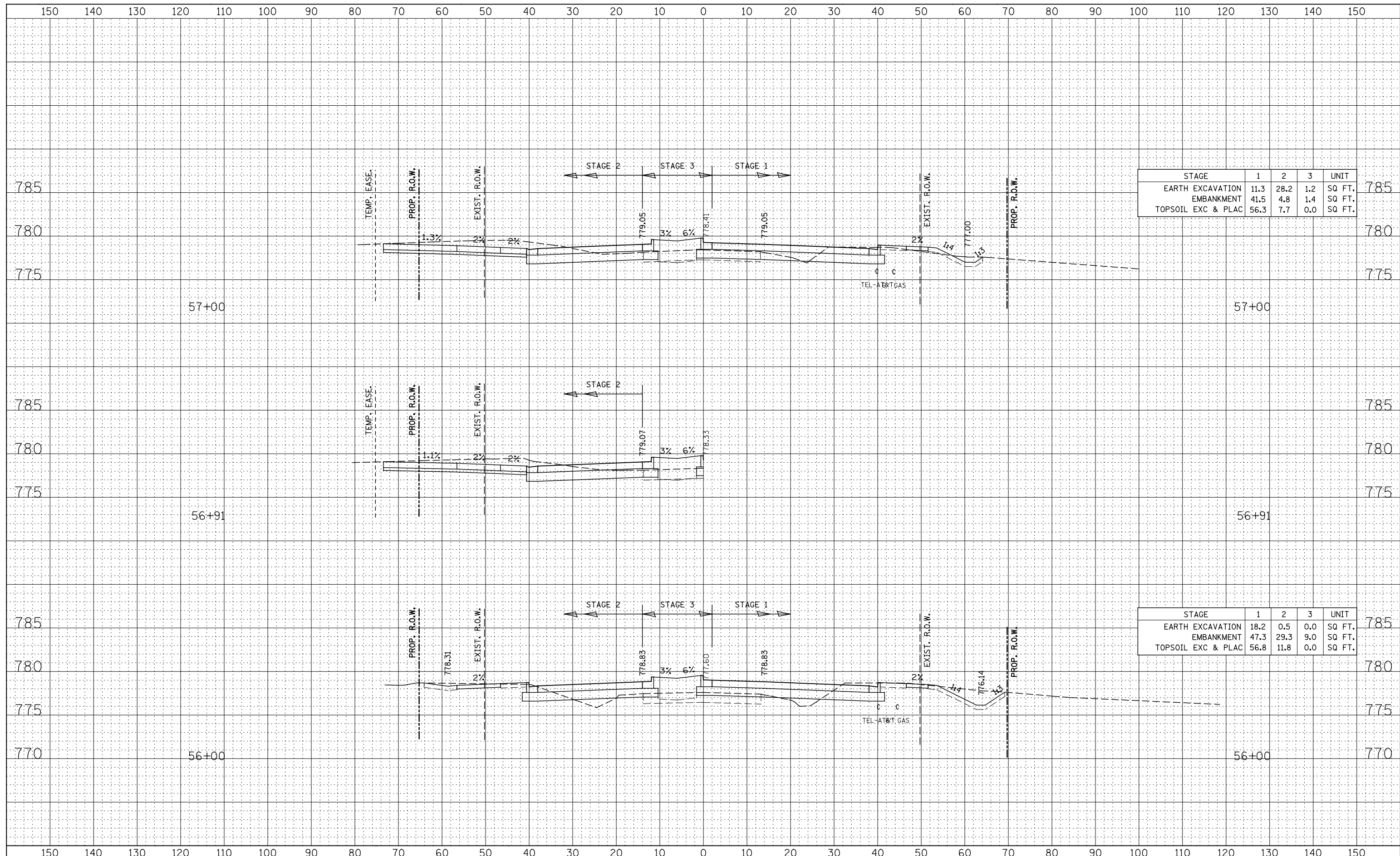
STAGE	1	2	3	UNIT
EARTH EXCAVATION	12.6	3.8	0.0	SQ FT.
EMBANKMENT	67.3	34.6	14.0	SQ FT.
TOPSOIL EXC & PLAC	57.2	3.8	0.0	SQ FT.

STAGE	1	2	3	UNIT
EARTH EXCAVATION	23.0	11.7	0.0	SQ FT.
EMBANKMENT	43.4	16.9	12.4	SQ FT.
TOPSOIL EXC & PLAC	57.1	21.0	0.0	SQ FT.

STAGE	1	2	3	UNIT
EARTH EXCAVATION	2.9	11.3	0.4	SQ FT.
EMBANKMENT	66.4	79.4	8.5	SQ FT.
TOPSOIL EXC & PLAC	57.1	35.0	0.0	SQ FT.

BY	DATE
FINAL SURVEY	SURVEYED
NOTE BOOK	PLOTTED
NO.	TEMPLATE
	AREAS CHECKED

BY	DATE
ORIGINAL SURVEY	SURVEYED
NOTE BOOK	PLOTTED
NO.	TEMPLATE
	AREAS CHECKED

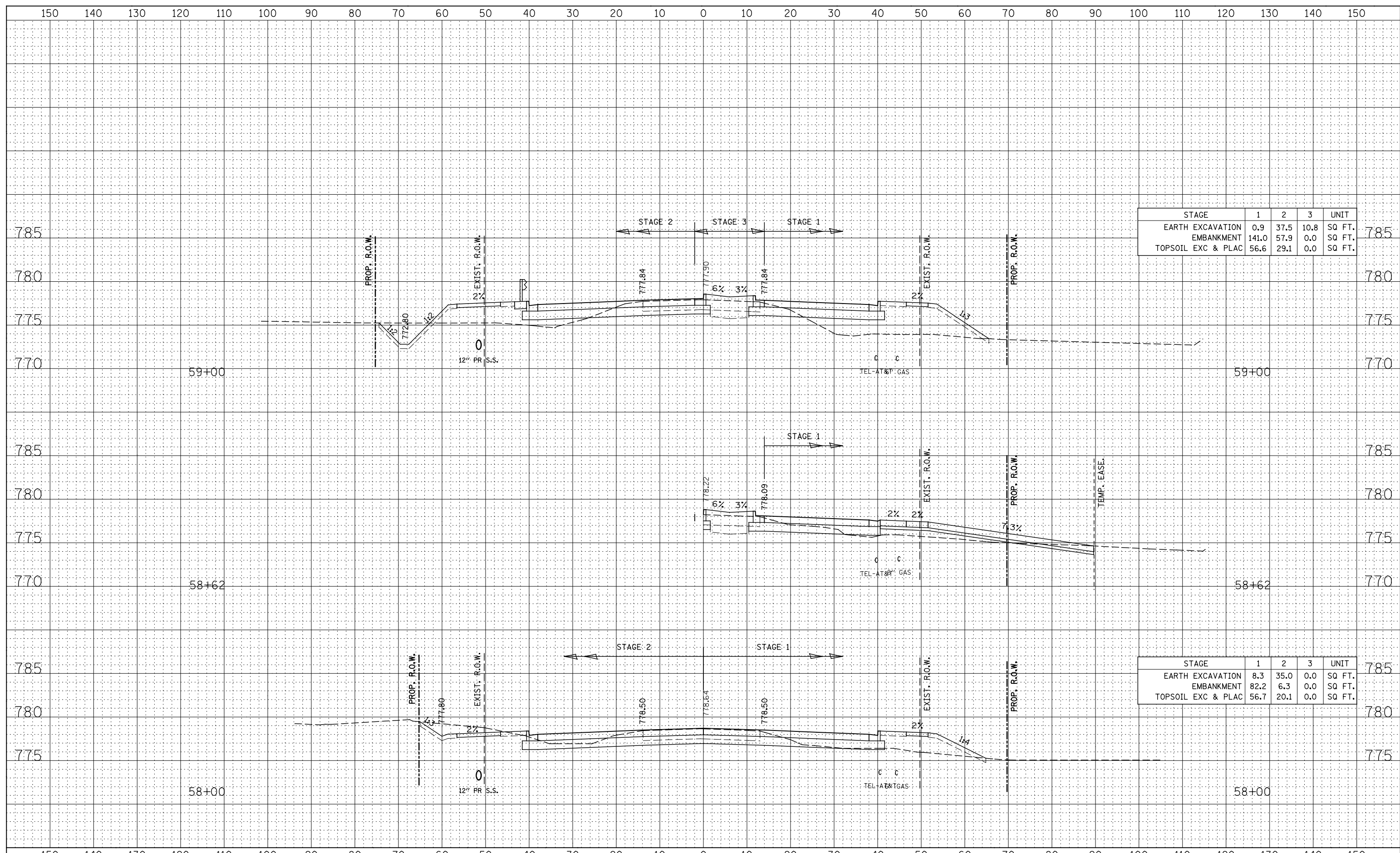


STAGE	1	2	3	UNIT
EARTH EXCAVATION	11.3	28.2	1.2	SQ FT.
EMBANKMENT	41.5	4.8	1.4	SQ FT.
TOPSOIL EXC & PLAC	56.3	7.7	0.0	SQ FT.

STAGE	1	2	3	UNIT
EARTH EXCAVATION	18.2	0.5	0.0	SQ FT.
EMBANKMENT	47.3	29.3	9.0	SQ FT.
TOPSOIL EXC & PLAC	56.8	11.8	0.0	SQ FT.

DATE	
BY	
FINAL SURVEY	SURVEYED
NOTE BOOK	PLOTTED
NO.	TEMPLATE
	AREAS CHECKED

DATE	
BY	
ORIGINAL SURVEY	SURVEYED
NOTE BOOK	PLOTTED
NO.	TEMPLATE
	AREAS CHECKED

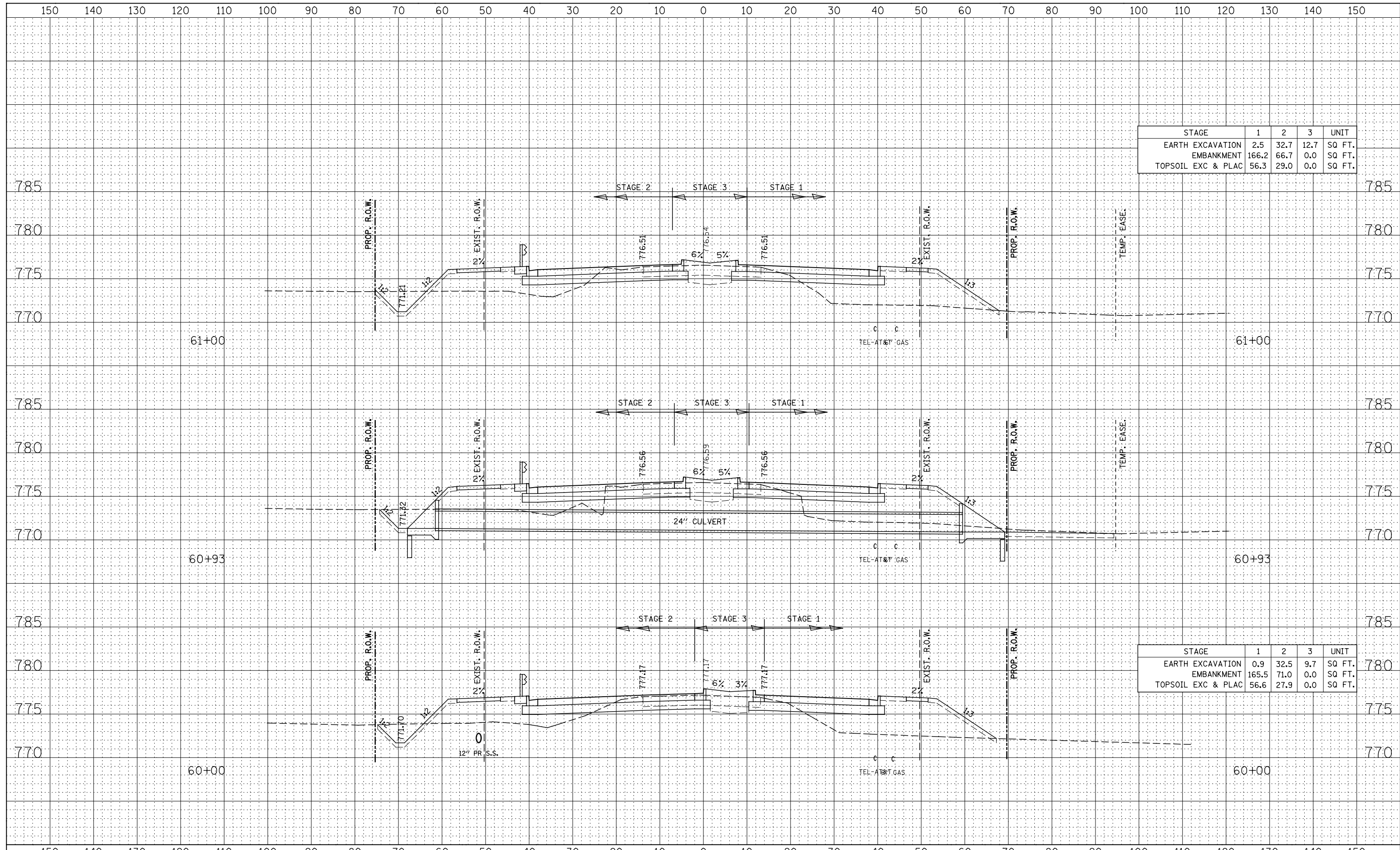


STAGE	1	2	3	UNIT
EARTH EXCAVATION	0.9	37.5	10.8	SQ FT.
EMBANKMENT	141.0	57.9	0.0	SQ FT.
TOPSOIL EXC & PLAC	56.6	29.1	0.0	SQ FT.

STAGE	1	2	3	UNIT
EARTH EXCAVATION	8.3	35.0	0.0	SQ FT.
EMBANKMENT	82.2	6.3	0.0	SQ FT.
TOPSOIL EXC & PLAC	56.7	20.1	0.0	SQ FT.

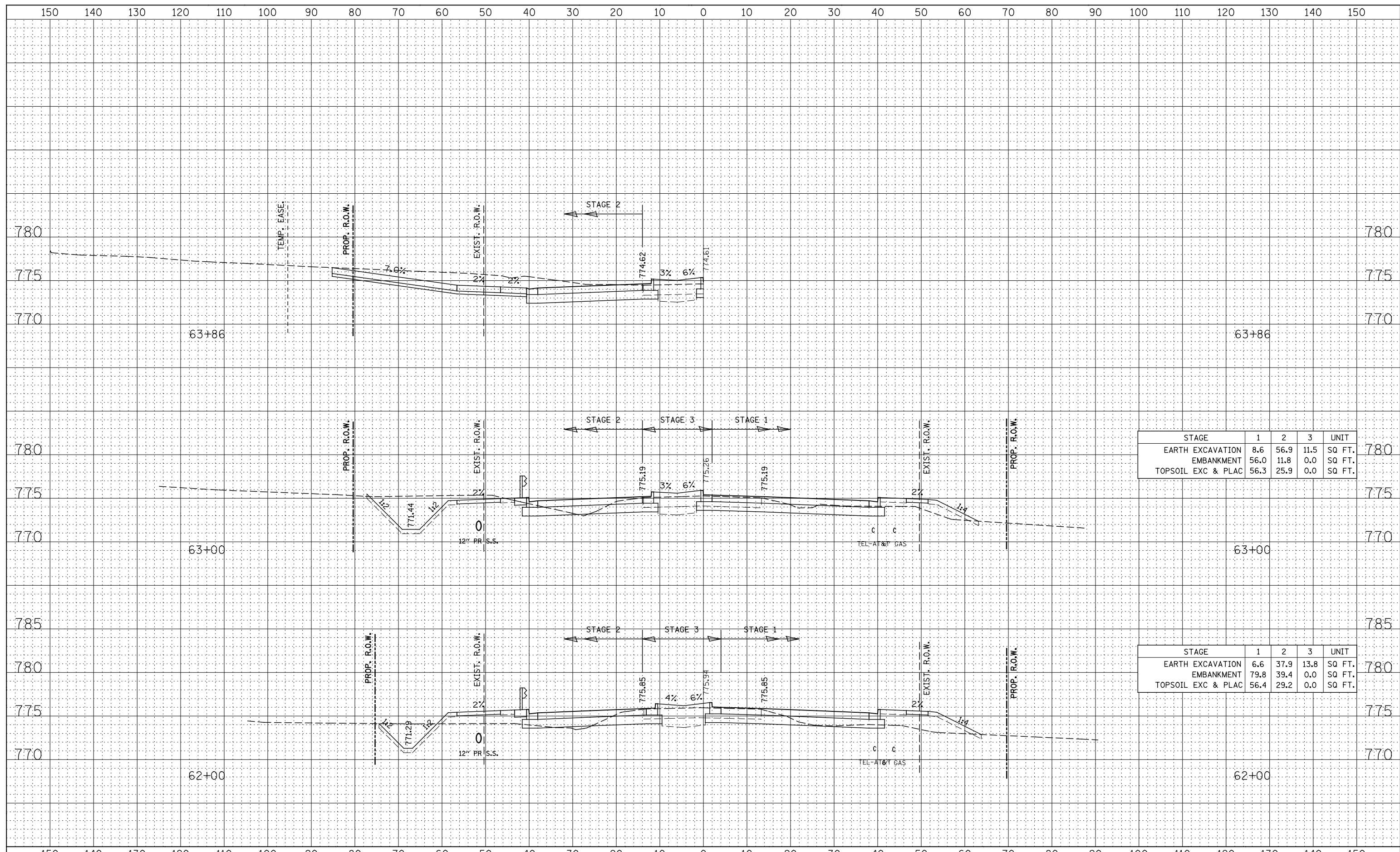
DATE	
BY	
FINAL SURVEY	SURVEYED
NOTE BOOK	PLOTTED
NO.	TEMPLATE
	AREAS CHECKED

DATE	
BY	
ORIGINAL SURVEY	SURVEYED
NOTE BOOK	PLOTTED
NO.	TEMPLATE
	AREAS CHECKED



STAGE	1	2	3	UNIT
EARTH EXCAVATION	2.5	32.7	12.7	SQ FT.
EMBANKMENT	166.2	66.7	0.0	SQ FT.
TOPSOIL EXC & PLAC	56.3	29.0	0.0	SQ FT.

STAGE	1	2	3	UNIT
EARTH EXCAVATION	0.9	32.5	9.7	SQ FT.
EMBANKMENT	165.5	71.0	0.0	SQ FT.
TOPSOIL EXC & PLAC	56.6	27.9	0.0	SQ FT.



BY	DATE

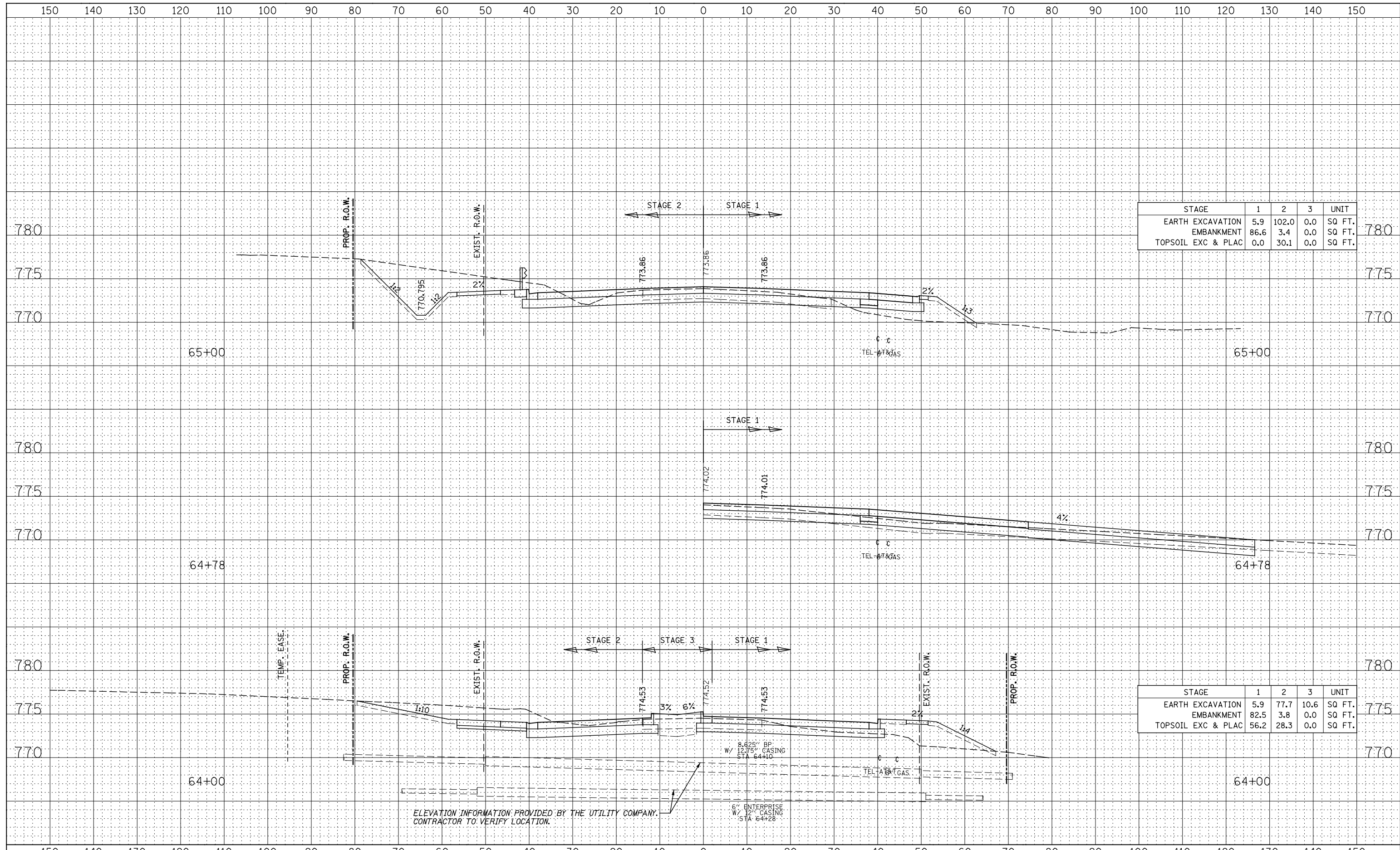
ORIGINAL SURVEY	SURVEYED
NOTE BOOK	PLOTTED
NO.	TEMPLATE
	AREAS
	CHECKED

STAGE	1	2	3	UNIT
EARTH EXCAVATION	8.6	56.9	11.5	SQ FT.
EMBANKMENT	56.0	11.8	0.0	SQ FT.
TOPSOIL EXC & PLAC	56.3	25.9	0.0	SQ FT.

STAGE	1	2	3	UNIT
EARTH EXCAVATION	6.6	37.9	13.8	SQ FT.
EMBANKMENT	79.8	39.4	0.0	SQ FT.
TOPSOIL EXC & PLAC	56.4	29.2	0.0	SQ FT.

BY	DATE

BY	DATE



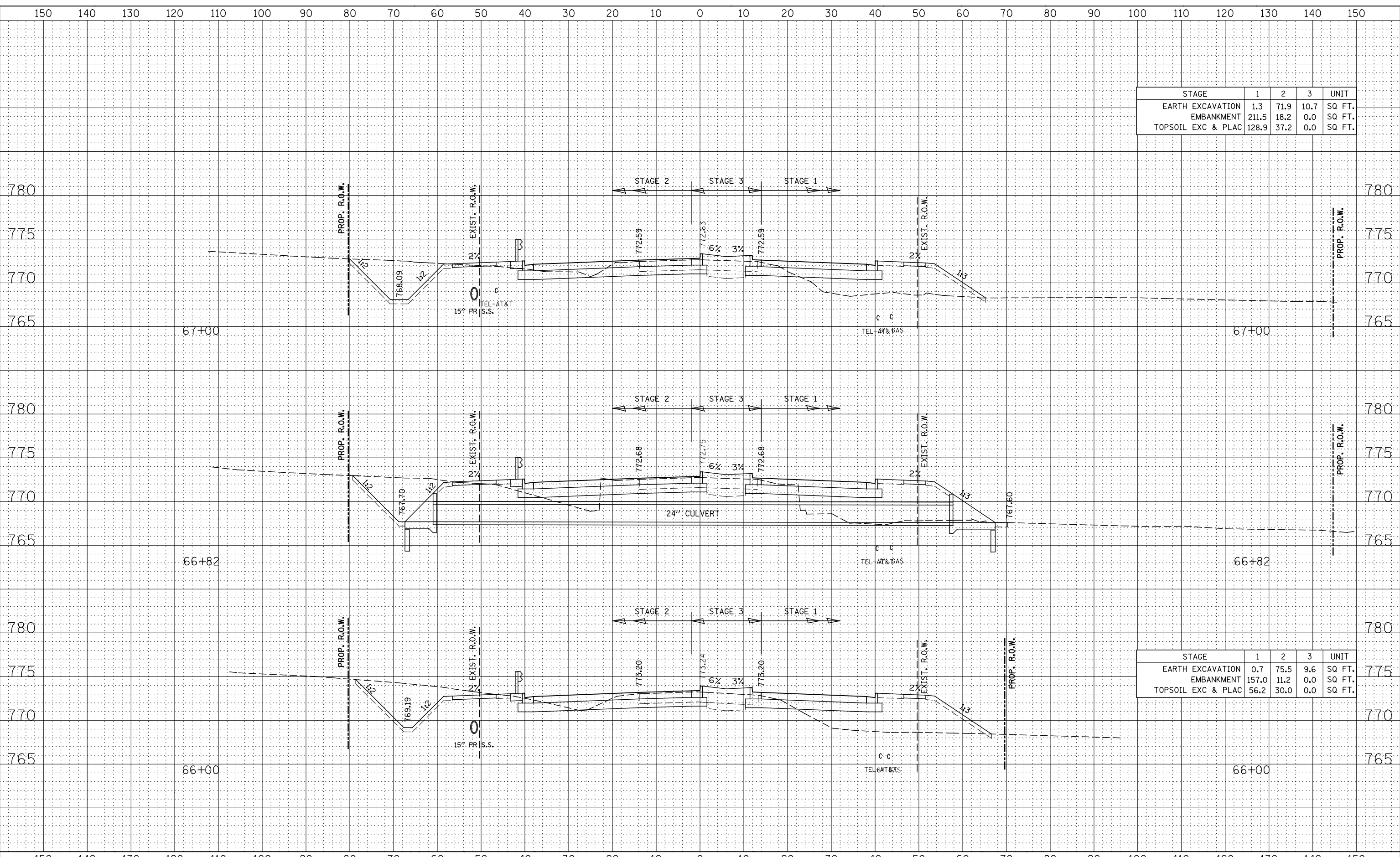
STAGE	1	2	3	UNIT
EARTH EXCAVATION	5.9	102.0	0.0	SQ. FT.
EMBANKMENT	86.6	3.4	0.0	SQ. FT.
TOPSOIL EXC & PLAC	0.0	30.1	0.0	SQ. FT.

STAGE	1	2	3	UNIT
EARTH EXCAVATION	5.9	77.7	10.6	SQ. FT.
EMBANKMENT	82.5	3.8	0.0	SQ. FT.
TOPSOIL EXC & PLAC	56.2	28.3	0.0	SQ. FT.

DATE	
BY	
FINAL SURVEY	SURVEYED
NOTE BOOK	PLOTTED
NO.	TEMPLATE
	AREAS CHECKED

DATE	
BY	
ORIGINAL SURVEY	SURVEYED
NOTE BOOK	PLOTTED
NO.	TEMPLATE
	AREAS CHECKED

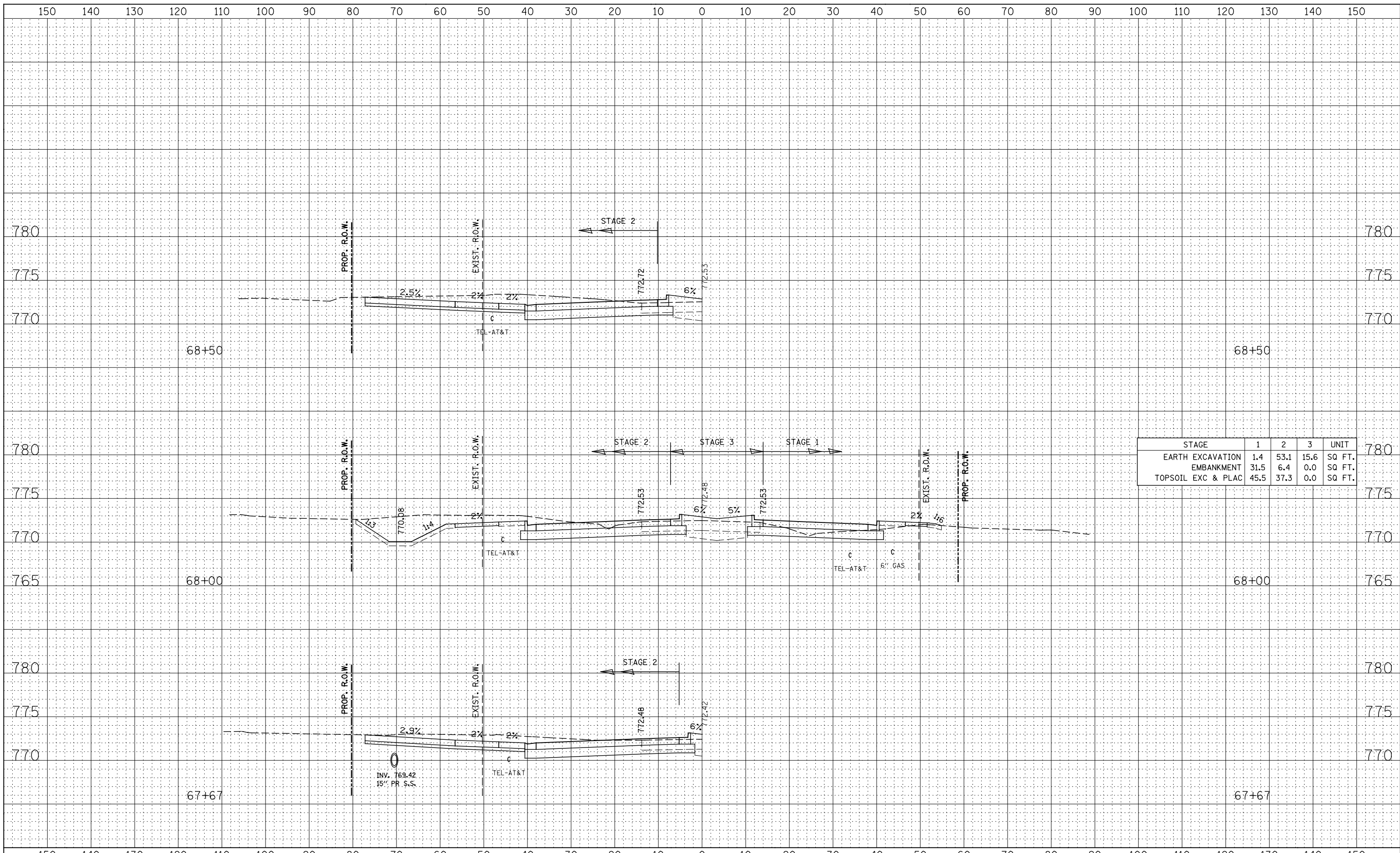
STAGE	1	2	3	UNIT
EARTH EXCAVATION	1.3	71.9	10.7	SQ FT.
EMBANKMENT	211.5	18.2	0.0	SQ FT.
TOPSOIL EXC & PLAC	128.9	37.2	0.0	SQ FT.



STAGE	1	2	3	UNIT
EARTH EXCAVATION	0.7	75.5	9.6	SQ FT.
EMBANKMENT	157.0	11.2	0.0	SQ FT.
TOPSOIL EXC & PLAC	56.2	30.0	0.0	SQ FT.

DATE	
BY	
FINAL SURVEY	SURVEYED
NOTE BOOK	PLOTTED
NO.	TEMPLATE
	AREAS CHECKED

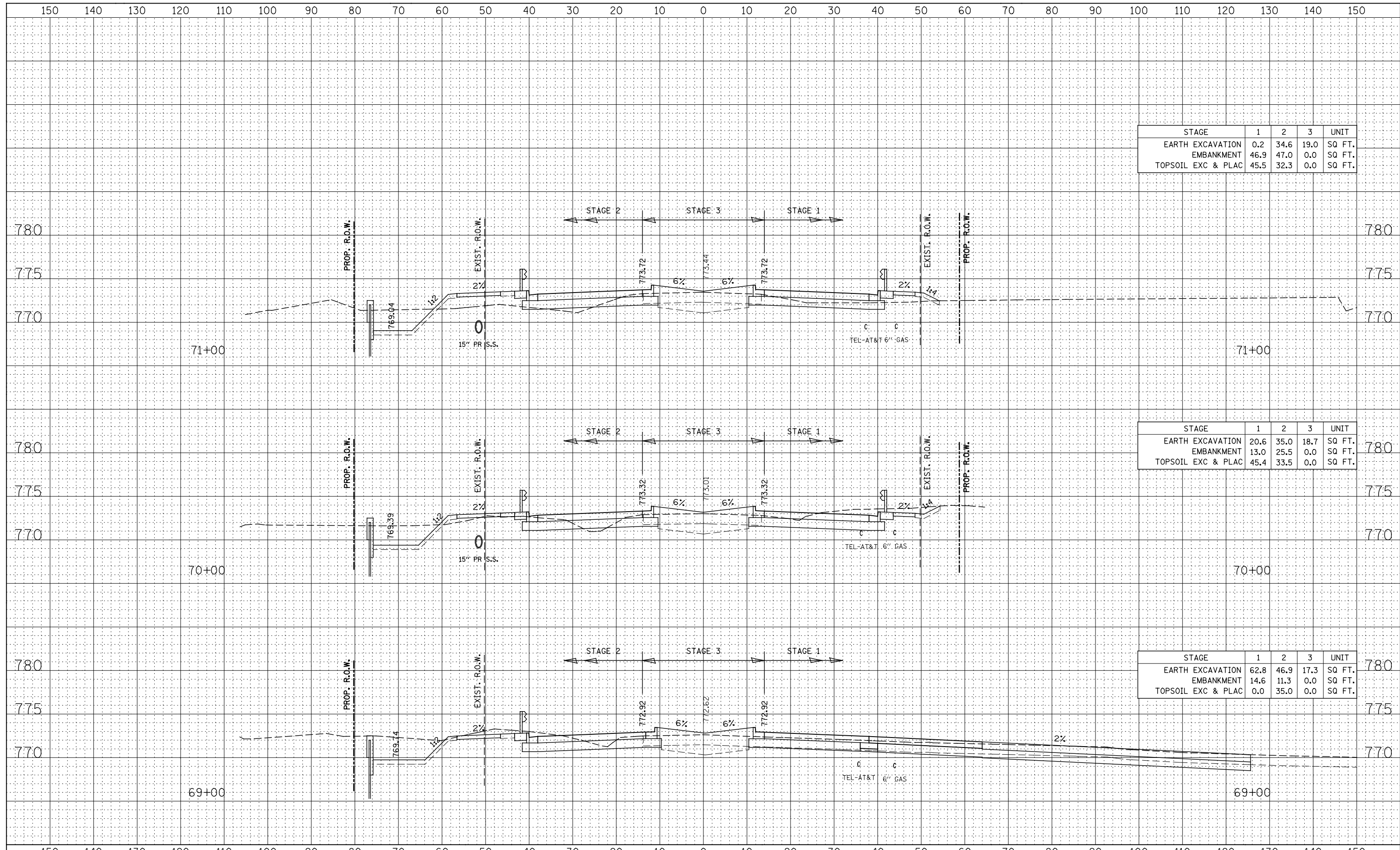
DATE	
BY	
ORIGINAL SURVEY	SURVEYED
NOTE BOOK	PLOTTED
NO.	TEMPLATE
	AREAS CHECKED



STAGE	1	2	3	UNIT
EARTH EXCAVATION	1.4	53.1	15.6	SQ FT.
EMBANKMENT	31.5	6.4	0.0	SQ FT.
TOPSOIL EXC & PLAC	45.5	37.3	0.0	SQ FT.

DATE	
BY	
FINAL SURVEY	SURVEYED
NOTE BOOK	PLOTTED
NO.	TEMPLATE
	AREAS CHECKED

DATE	
BY	
ORIGINAL SURVEY	SURVEYED
NOTE BOOK	PLOTTED
NO.	TEMPLATE
	AREAS CHECKED



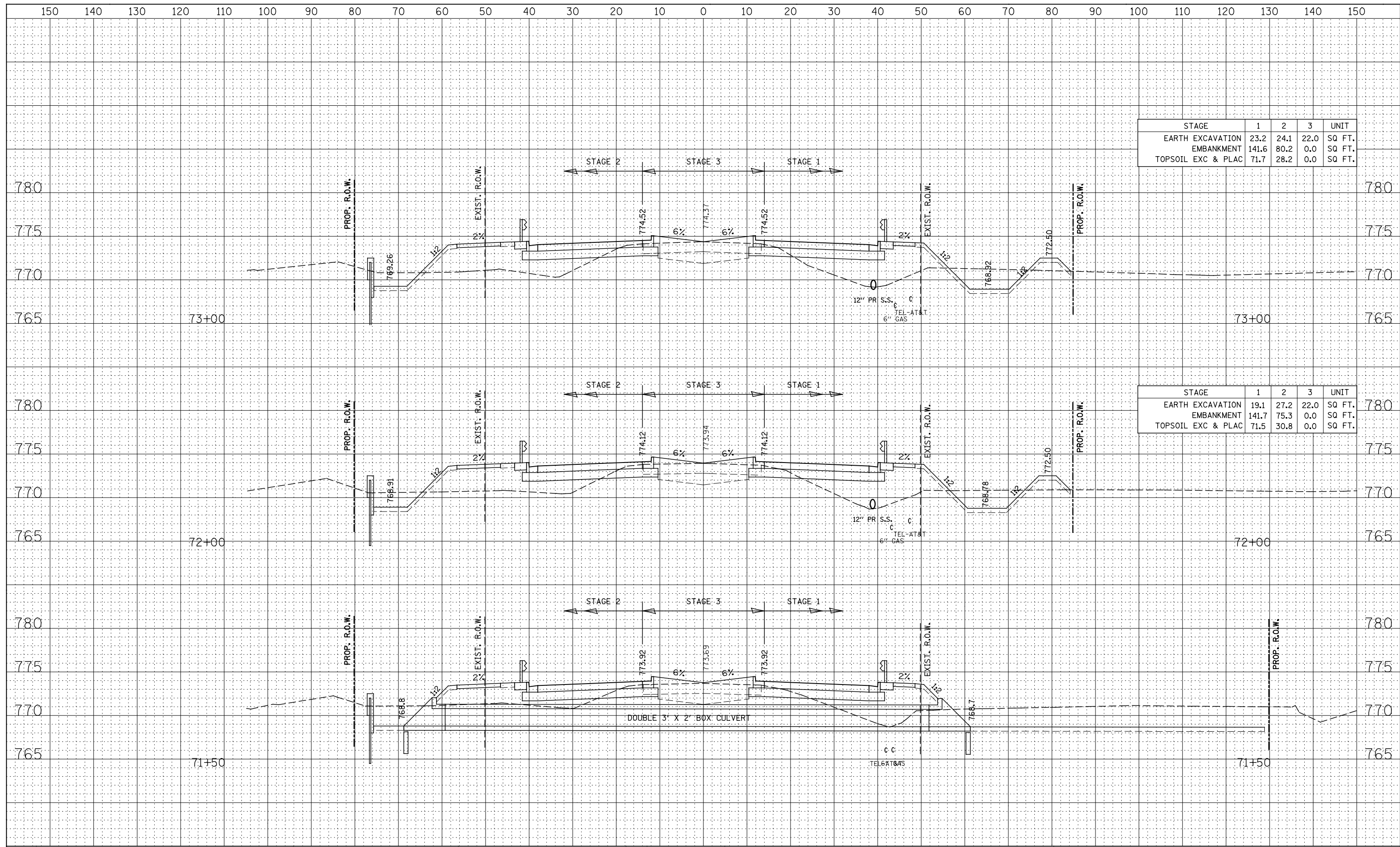
STAGE	1	2	3	UNIT
EARTH EXCAVATION	0.2	34.6	19.0	SQ FT.
EMBANKMENT	46.9	47.0	0.0	SQ FT.
TOPSOIL EXC & PLAC	45.5	32.3	0.0	SQ FT.

STAGE	1	2	3	UNIT
EARTH EXCAVATION	20.6	35.0	18.7	SQ FT.
EMBANKMENT	13.0	25.5	0.0	SQ FT.
TOPSOIL EXC & PLAC	45.4	33.5	0.0	SQ FT.

STAGE	1	2	3	UNIT
EARTH EXCAVATION	62.8	46.9	17.3	SQ FT.
EMBANKMENT	14.6	11.3	0.0	SQ FT.
TOPSOIL EXC & PLAC	0.0	35.0	0.0	SQ FT.

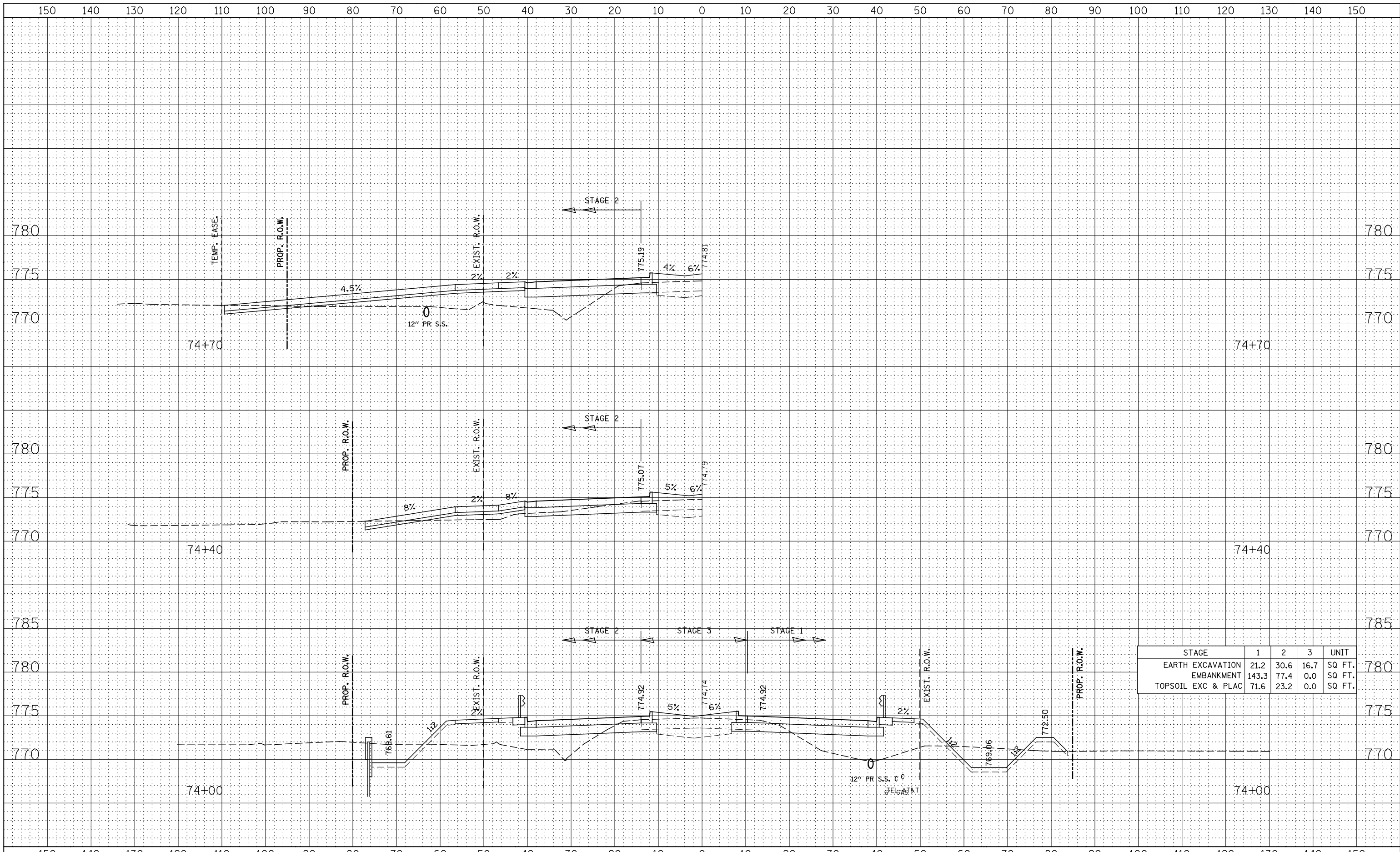
DATE	
BY	
FINAL SURVEY	SURVEYED
NOTE BOOK	PLOTTED
NO.	TEMPLATE
	AREAS CHECKED

DATE	
BY	
ORIGINAL SURVEY	SURVEYED
NOTE BOOK	PLOTTED
NO.	TEMPLATE
	AREAS CHECKED



STAGE	1	2	3	UNIT
EARTH EXCAVATION	23.2	24.1	22.0	SQ FT.
EMBANKMENT	141.6	80.2	0.0	SQ FT.
TOPSOIL EXC & PLAC	71.7	28.2	0.0	SQ FT.

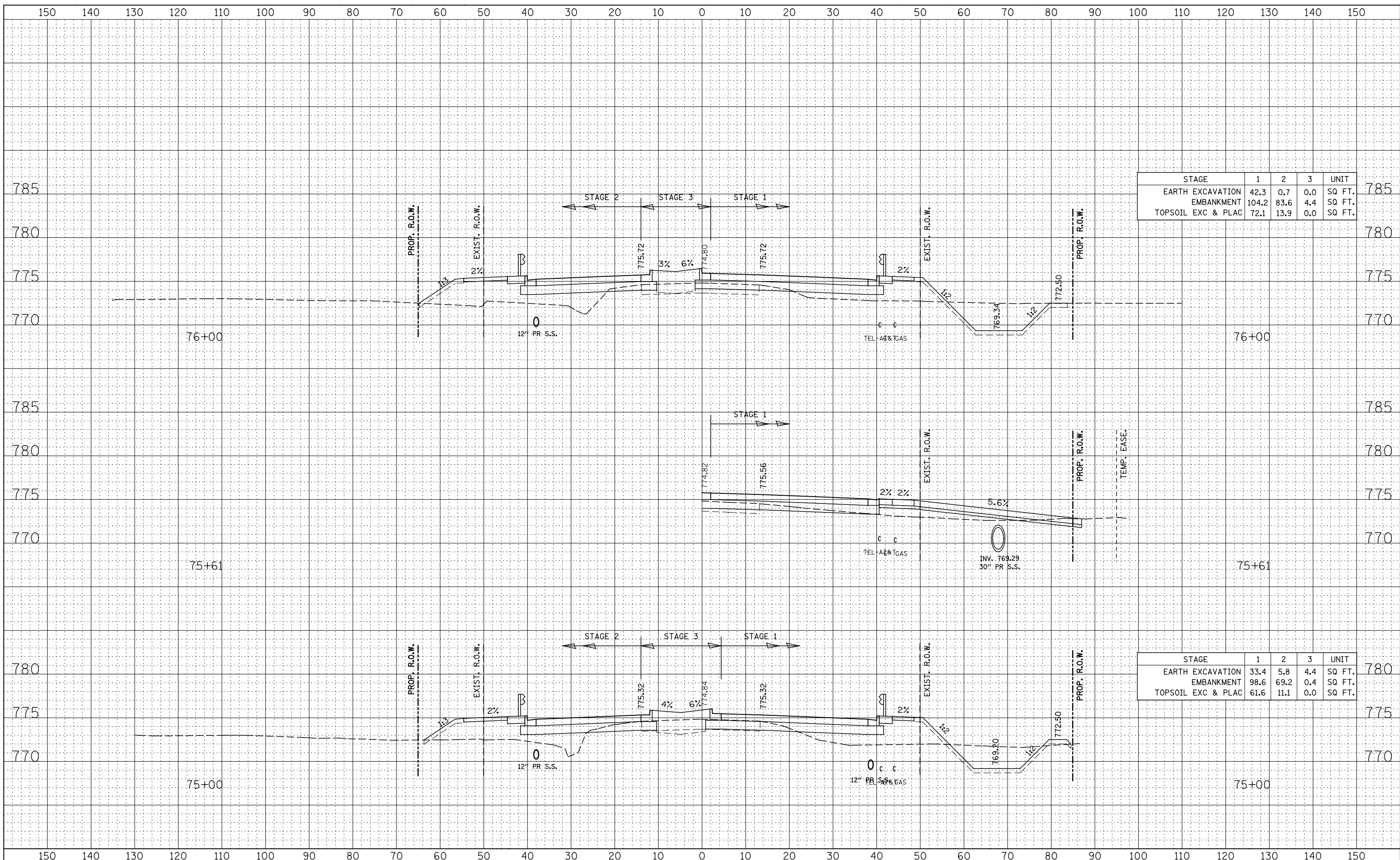
STAGE	1	2	3	UNIT
EARTH EXCAVATION	19.1	27.2	22.0	SQ FT.
EMBANKMENT	141.7	75.3	0.0	SQ FT.
TOPSOIL EXC & PLAC	71.5	30.8	0.0	SQ FT.



STAGE	1	2	3	UNIT
EARTH EXCAVATION	21.2	30.6	16.7	SQ FT.
EMBANKMENT	143.3	77.4	0.0	SQ FT.
TOPSOIL EXC & PLAC	71.6	23.2	0.0	SQ FT.

BY	DATE
FINAL SURVEY	SURVEYED
NOTE BOOK	PLOTTED
NO.	TEMPLATE
	AREAS
	CHECKED

BY	DATE
ORIGINAL SURVEY	SURVEYED
NOTE BOOK	PLOTTED
NO.	TEMPLATE
	AREAS
	CHECKED



BY: _____ DATE: _____
 SURVEYED _____
 PLOTTED _____
 TEMPLATE _____
 NOTE BOOK _____
 AREAS CHECKED _____

BY: _____ DATE: _____
 SURVEYED _____
 PLOTTED _____
 TEMPLATE _____
 NOTE BOOK _____
 AREAS CHECKED _____

FILE NAME = _____
 #FILE#

USER NAME = mmaestra
 PLOT SCALE = 1:20
 PLOT DATE = 8/15/2014

DESIGNED - NAV
 DRAWN - NAV
 CHECKED - PJO
 DATE - 8/15/2014

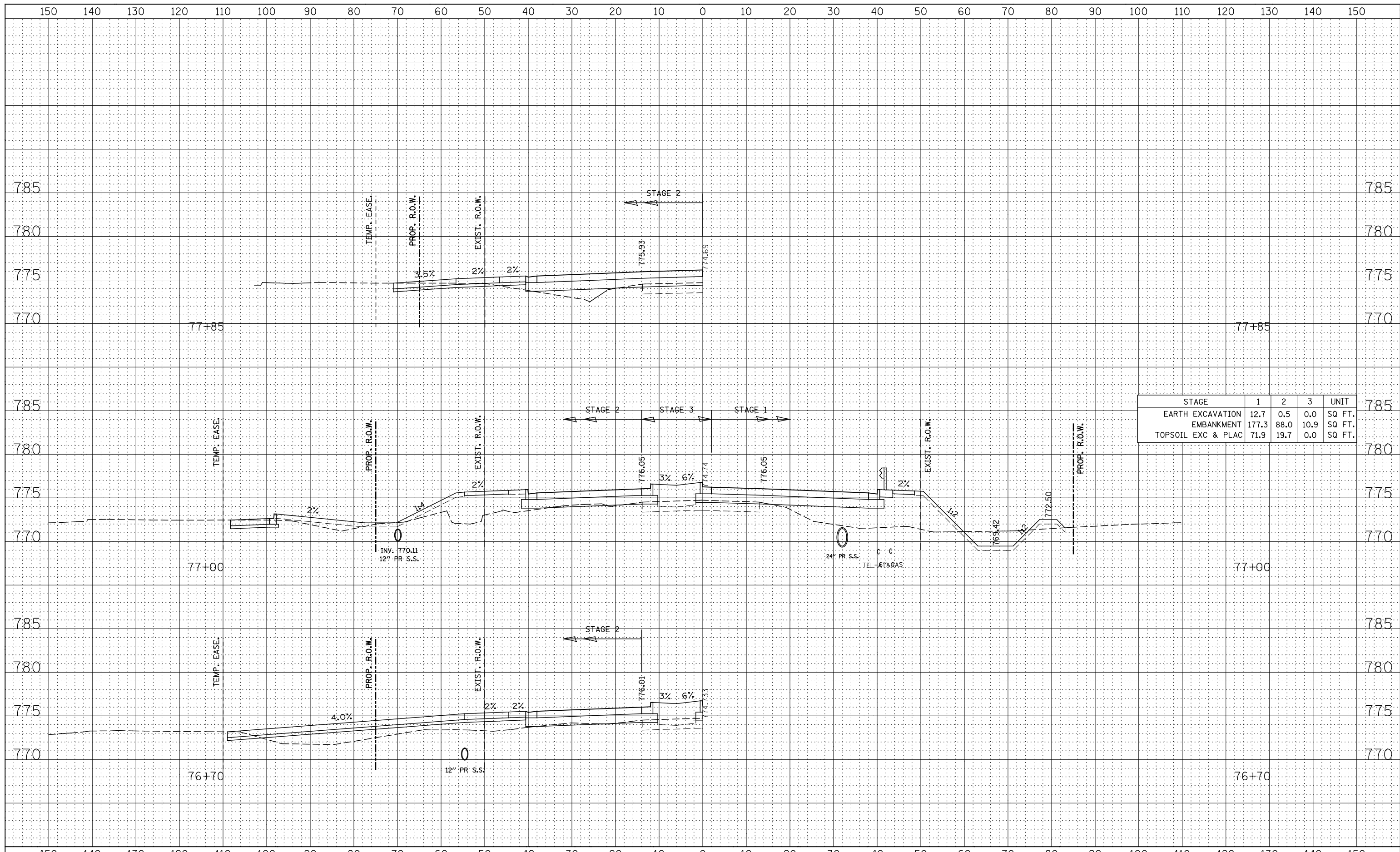
REVISED -
 REVISED -
 REVISED -
 REVISED -

**STATE OF ILLINOIS
 DEPARTMENT OF TRANSPORTATION**

**ILLINOIS ROUTE 7
 MAINLINE CROSS-SECTIONS**

SCALE: SHEET NO. 34 OF 161 SHEETS STA. 75+00 TO STA. 76+00

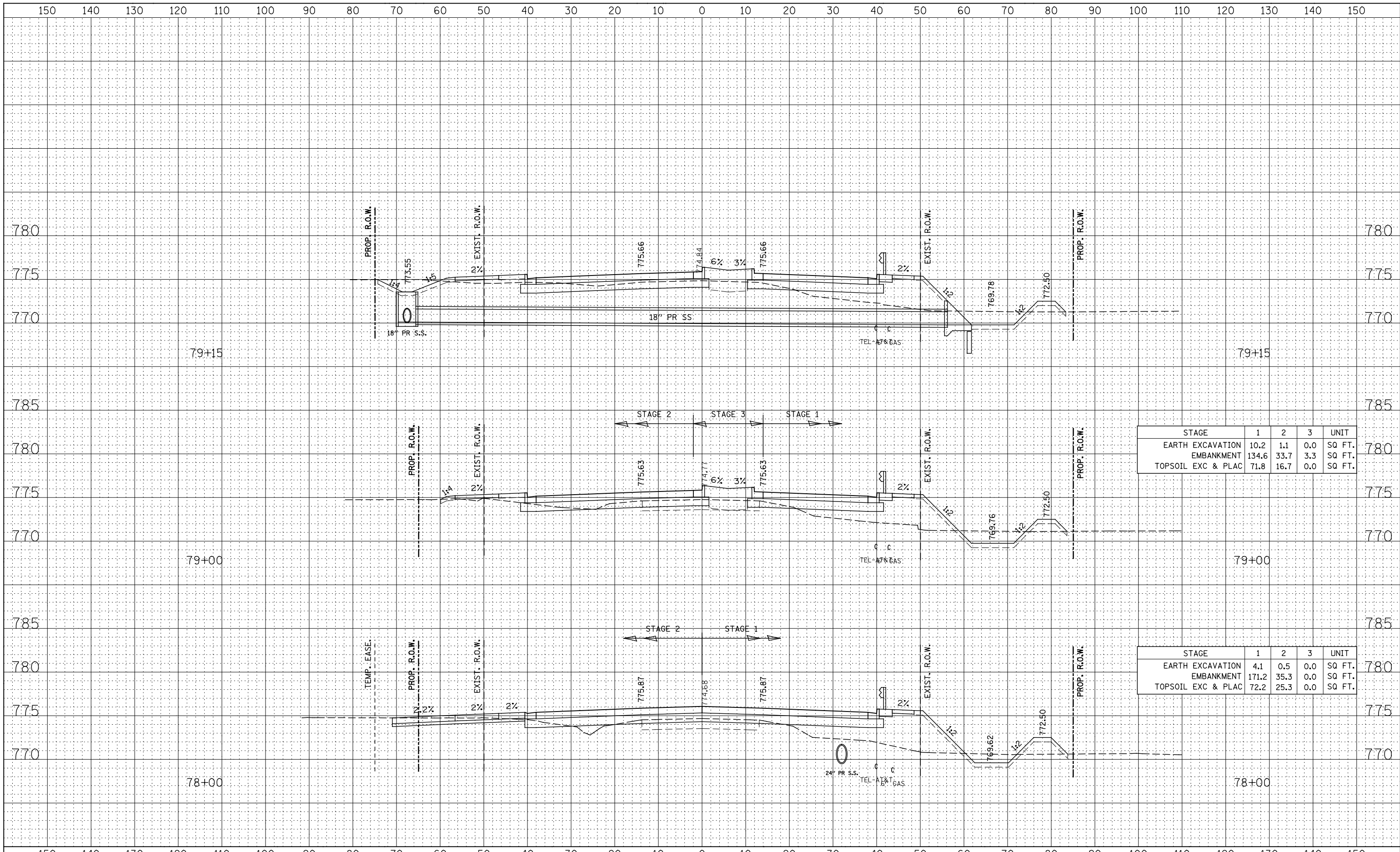
F.A.P. RTE.	SECTION	COUNTY	TOTAL SHEETS	SHEET NO.
351	536-R-1	WILL	1232	1057
CONTRACT NO. 60L71				
FED. ROAD DIST. NO.	ILLINOIS	FED. AID PROJECT		



STAGE	1	2	3	UNIT
EARTH EXCAVATION	12.7	0.5	0.0	SQ FT.
EMBANKMENT	177.3	88.0	10.9	SQ FT.
TOPSOIL EXC & PLAC	71.9	19.7	0.0	SQ FT.

BY	DATE
FINAL SURVEY	SURVEYED
NOTE BOOK	PLOTTED
NO.	TEMPLATE
	AREAS CHECKED

BY	DATE
ORIGINAL SURVEY	SURVEYED
NOTE BOOK	PLOTTED
NO.	TEMPLATE
	AREAS CHECKED



FINAL SURVEY	SURVEYED	DATE
NOTE BOOK	PLOTTED	BY
NO.	TEMPLATE	
	AREAS CHECKED	

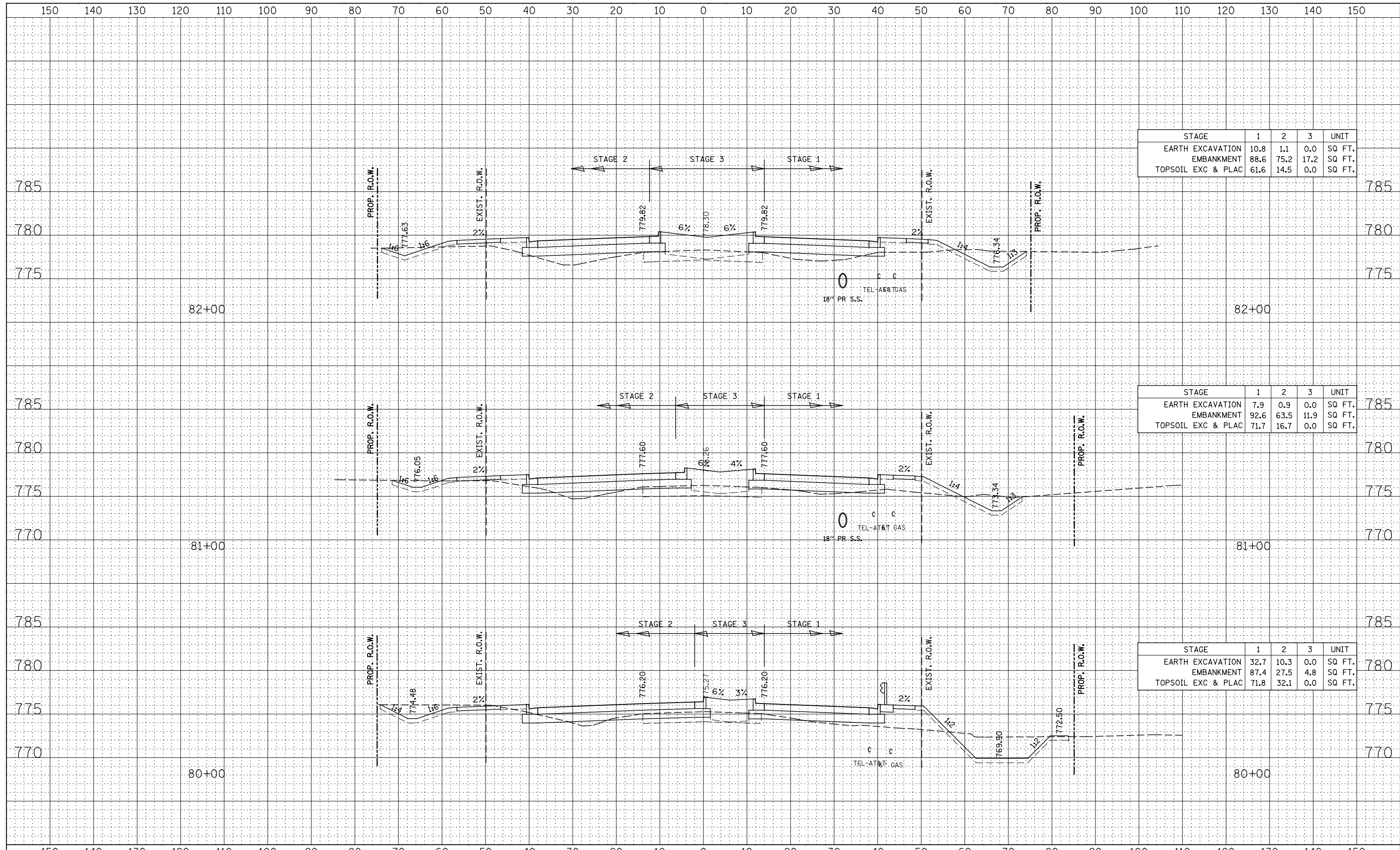
ORIGINAL SURVEY	SURVEYED	DATE
NOTE BOOK	PLOTTED	BY
NO.	TEMPLATE	
	AREAS CHECKED	

STAGE	1	2	3	UNIT
EARTH EXCAVATION	10.2	1.1	0.0	SQ FT.
EMBANKMENT	134.6	33.7	3.3	SQ FT.
TOPSOIL EXC & PLAC	71.8	16.7	0.0	SQ FT.

STAGE	1	2	3	UNIT
EARTH EXCAVATION	4.1	0.5	0.0	SQ FT.
EMBANKMENT	171.2	35.3	0.0	SQ FT.
TOPSOIL EXC & PLAC	72.2	25.3	0.0	SQ FT.

DATE	
BY	
FINAL SURVEY	SURVEYED
NOTE BOOK	PLOTTED
NO.	TEMPLATE
	AREAS CHECKED

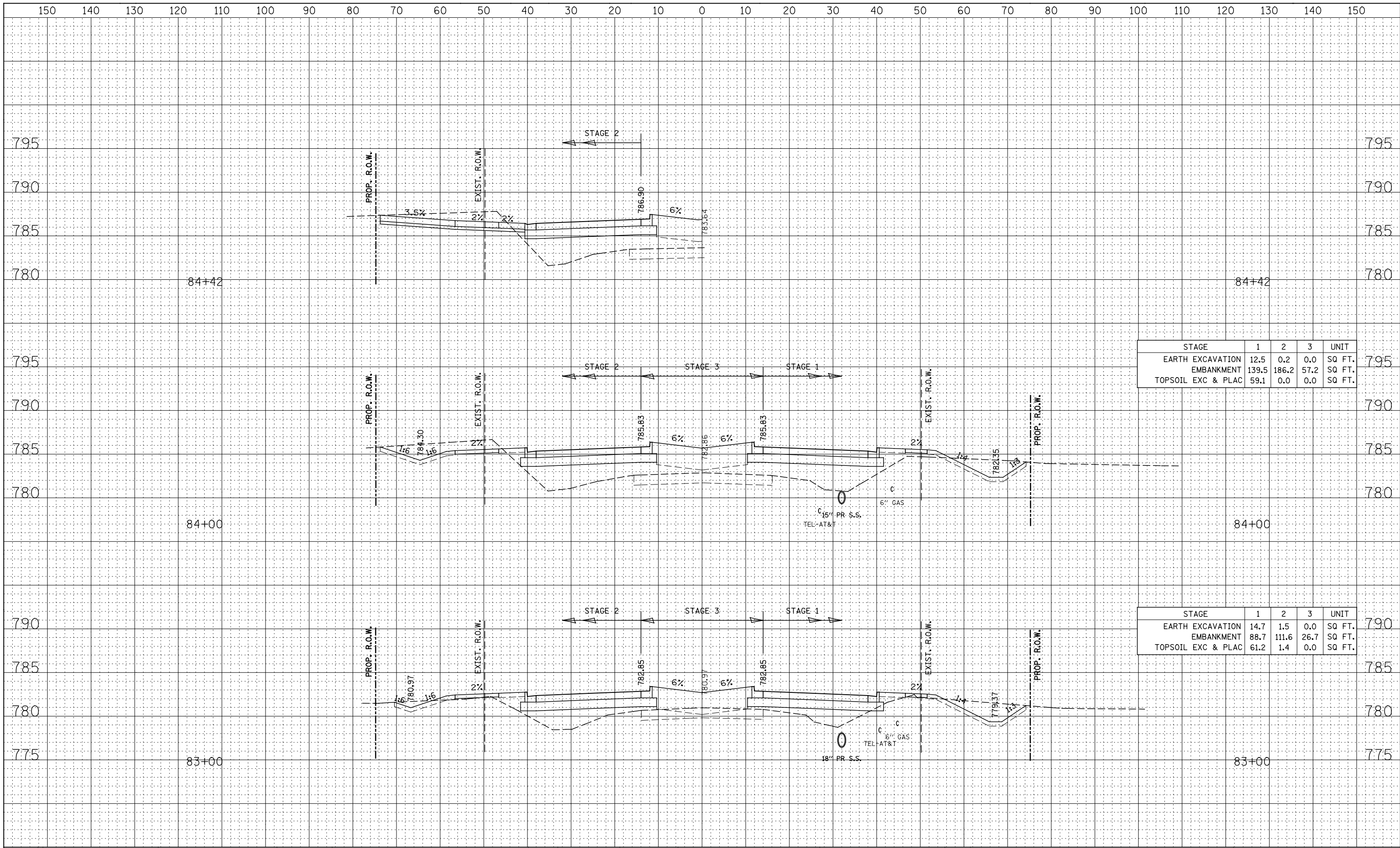
DATE	
BY	
ORIGINAL SURVEY	SURVEYED
NOTE BOOK	PLOTTED
NO.	TEMPLATE
	AREAS CHECKED



STAGE	1	2	3	UNIT
EARTH EXCAVATION	10.8	1.1	0.0	SQ FT.
EMBANKMENT	88.6	75.2	17.2	SQ FT.
TOPSOIL EXC & PLAC	61.6	14.5	0.0	SQ FT.

STAGE	1	2	3	UNIT
EARTH EXCAVATION	7.9	0.9	0.0	SQ FT.
EMBANKMENT	92.6	63.5	11.9	SQ FT.
TOPSOIL EXC & PLAC	71.7	16.7	0.0	SQ FT.

STAGE	1	2	3	UNIT
EARTH EXCAVATION	32.7	10.3	0.0	SQ FT.
EMBANKMENT	87.4	27.5	4.8	SQ FT.
TOPSOIL EXC & PLAC	71.8	32.1	0.0	SQ FT.



STAGE	1	2	3	UNIT
EARTH EXCAVATION	12.5	0.2	0.0	SQ FT.
EMBANKMENT	139.5	186.2	57.2	SQ FT.
TOPSOIL EXC & PLAC	59.1	0.0	0.0	SQ FT.

STAGE	1	2	3	UNIT
EARTH EXCAVATION	14.7	1.5	0.0	SQ FT.
EMBANKMENT	88.7	111.6	26.7	SQ FT.
TOPSOIL EXC & PLAC	61.2	1.4	0.0	SQ FT.

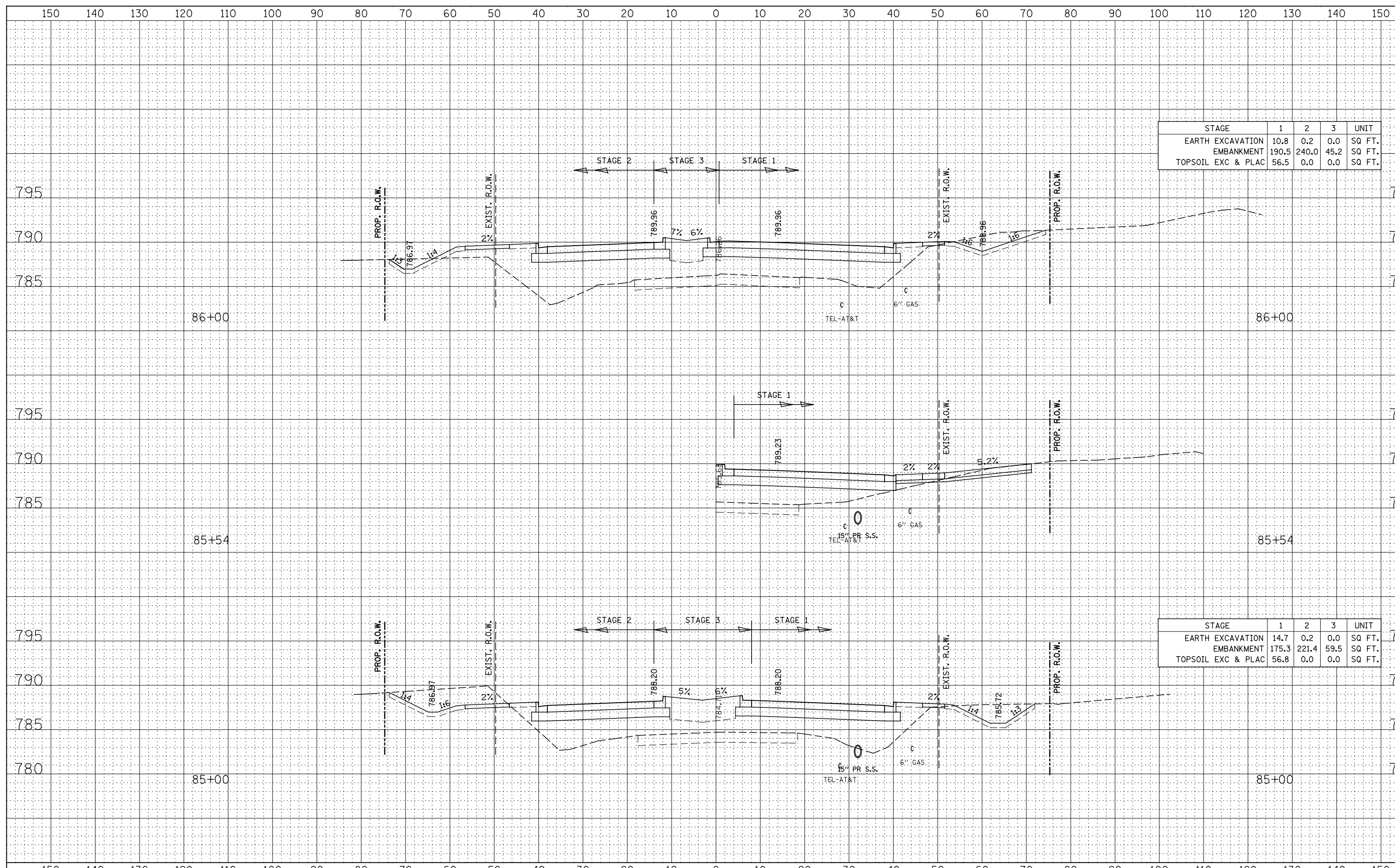
DATE	
BY	
FINAL SURVEY	SURVEYED
NOTE BOOK	PLOTTED
NO.	TEMPLATE
	AREAS CHECKED

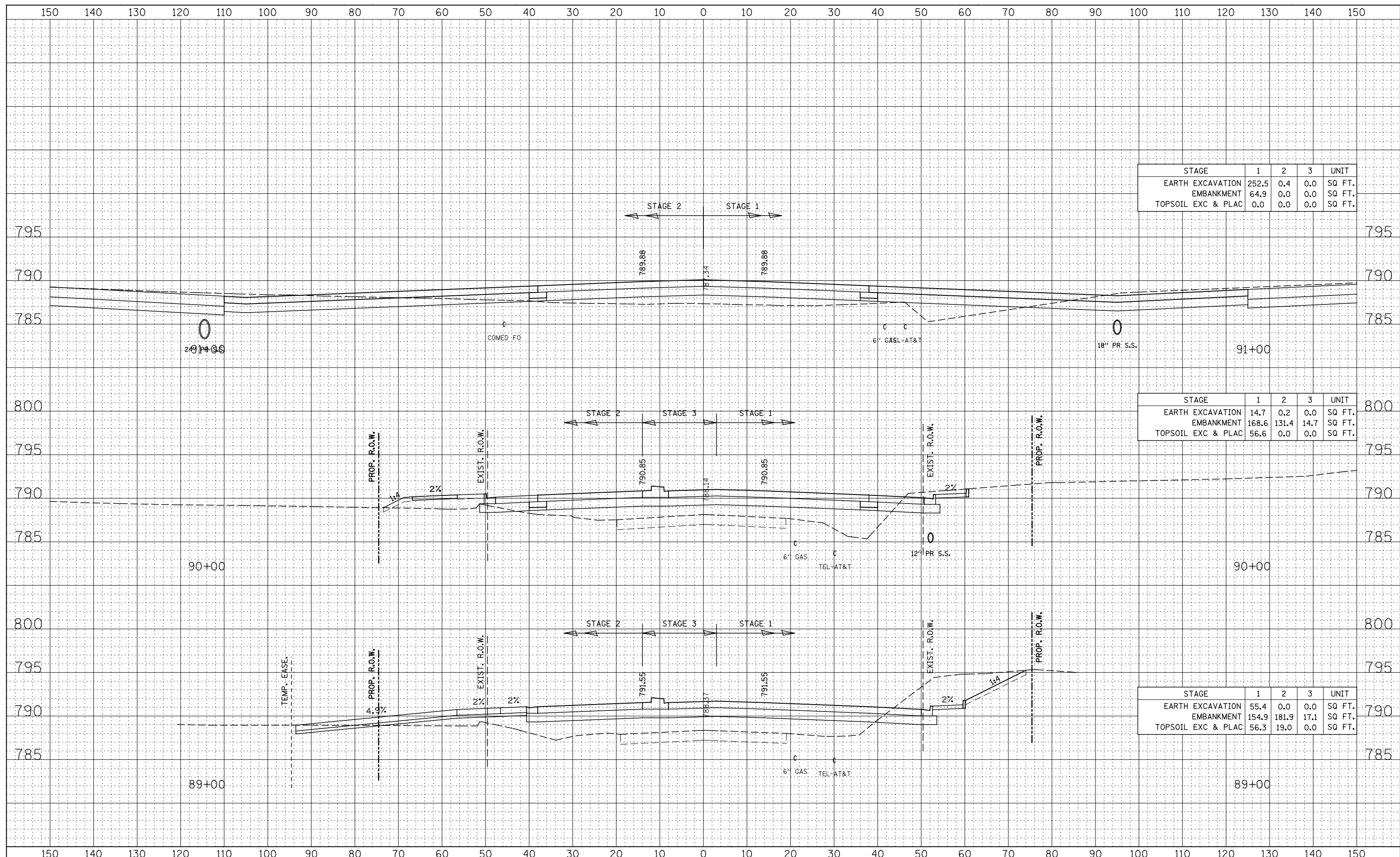
DATE	
BY	
ORIGINAL SURVEY	SURVEYED
NOTE BOOK	PLOTTED
NO.	TEMPLATE
	AREAS CHECKED

DATE	
BY	
FINAL SURVEY	SURVEYED
NOTE BOOK	PLOTTED
NO.	TEMPLATE
	AREAS CHECKED

DATE	
BY	
ORIGINAL SURVEY	SURVEYED
NOTE BOOK	PLOTTED
NO.	TEMPLATE
	AREAS CHECKED

STAGE	1	2	3	UNIT
EARTH EXCAVATION	10.8	0.2	0.0	SQ FT.
EMBANKMENT	190.5	240.0	45.2	SQ FT.
TOPSOIL EXC & PLAC	56.5	0.0	0.0	SQ FT.





STAGE	1	2	3	UNIT
EARTH EXCAVATION	252.5	0.4	0.0	SQ FT.
EMBANKMENT	64.9	0.0	0.0	SQ FT.
TOPSOIL EXC & PLAC	0.0	0.0	0.0	SQ FT.

STAGE	1	2	3	UNIT
EARTH EXCAVATION	14.7	0.2	0.0	SQ FT.
EMBANKMENT	168.6	131.4	14.7	SQ FT.
TOPSOIL EXC & PLAC	56.6	0.0	0.0	SQ FT.

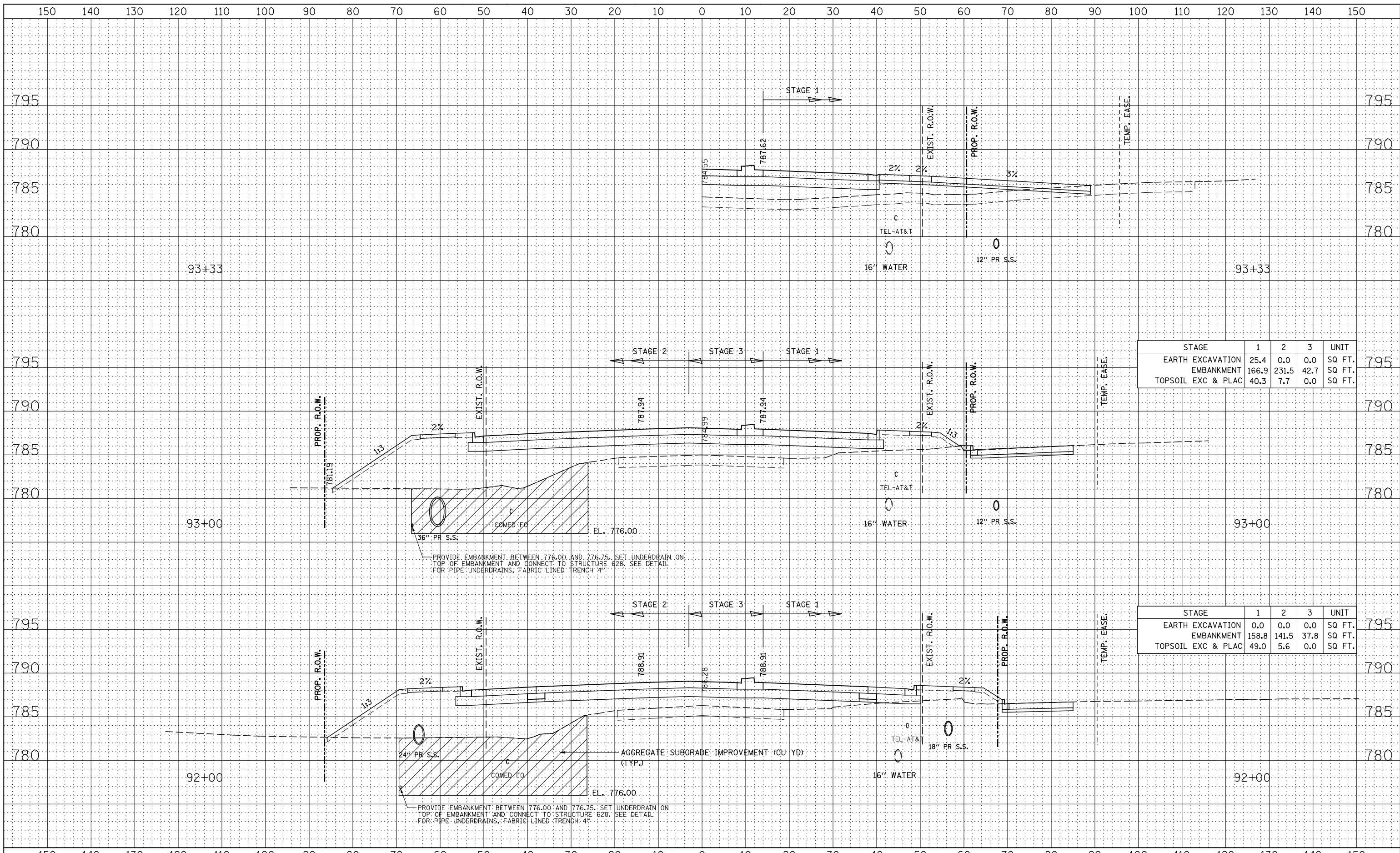
STAGE	1	2	3	UNIT
EARTH EXCAVATION	55.4	0.0	0.0	SQ FT.
EMBANKMENT	154.9	181.9	17.1	SQ FT.
TOPSOIL EXC & PLAC	56.3	19.0	0.0	SQ FT.

BY	DATE
BY	DATE
BY	DATE
BY	DATE

BY	DATE
BY	DATE
BY	DATE
BY	DATE

DATE	
BY	
FINAL SURVEY	SURVEYED
NOTE BOOK	PLOTTED
NO.	TEMPLATE
	AREAS CHECKED

DATE	
BY	
ORIGINAL SURVEY	SURVEYED
NOTE BOOK	PLOTTED
NO.	TEMPLATE
	AREAS CHECKED

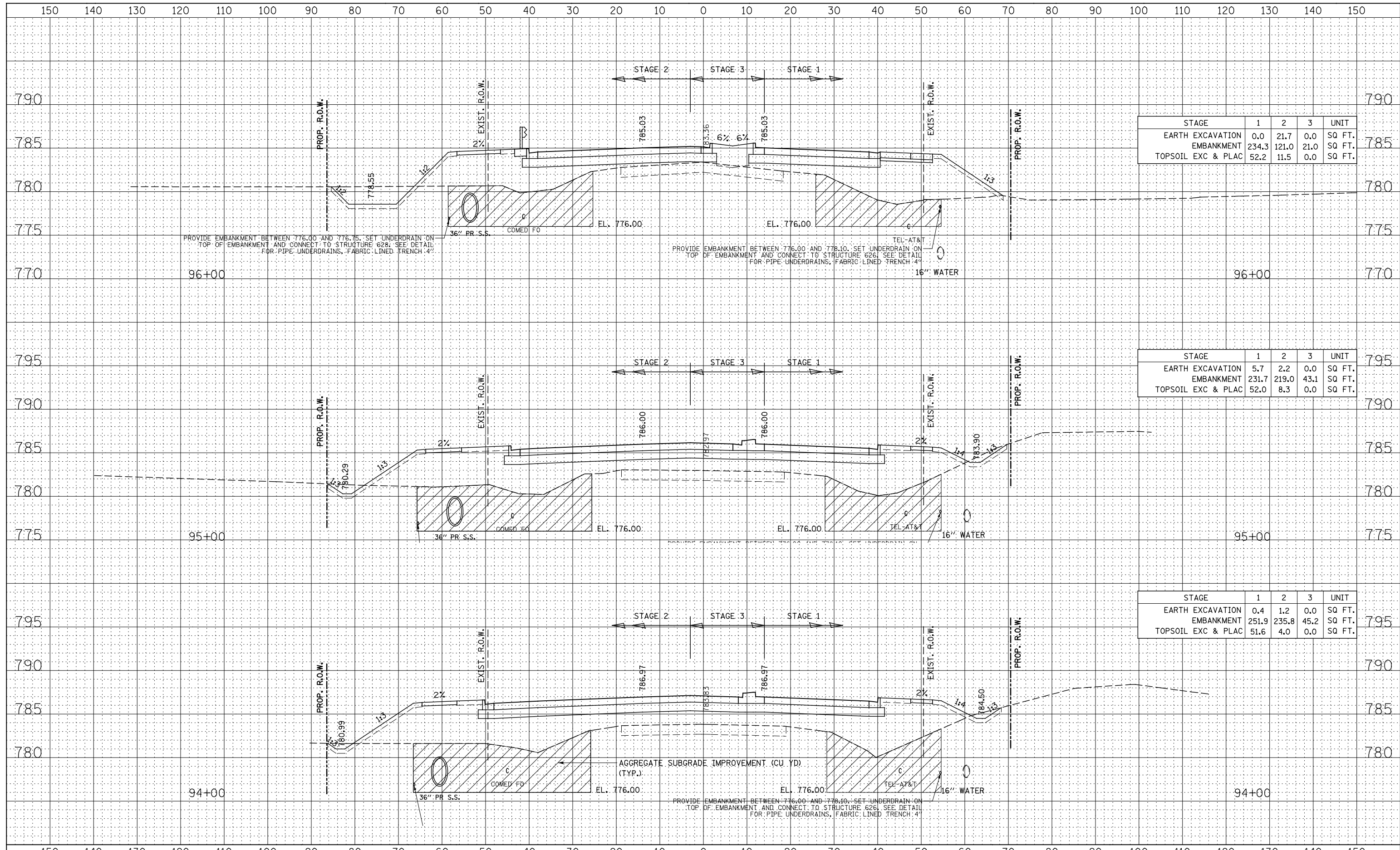


STAGE	1	2	3	UNIT
EARTH EXCAVATION	25.4	0.0	0.0	SQ FT.
EMBANKMENT	166.9	231.5	42.7	SQ FT.
TOPSOIL EXC & PLAC	40.3	7.7	0.0	SQ FT.

STAGE	1	2	3	UNIT
EARTH EXCAVATION	0.0	0.0	0.0	SQ FT.
EMBANKMENT	158.8	141.5	37.8	SQ FT.
TOPSOIL EXC & PLAC	49.0	5.6	0.0	SQ FT.

DATE	
BY	
FINAL SURVEY	
SURVEYED	
PLOTTED	
TEMPLATE	
NOTE BOOK	
AREAS CHECKED	
NO.	

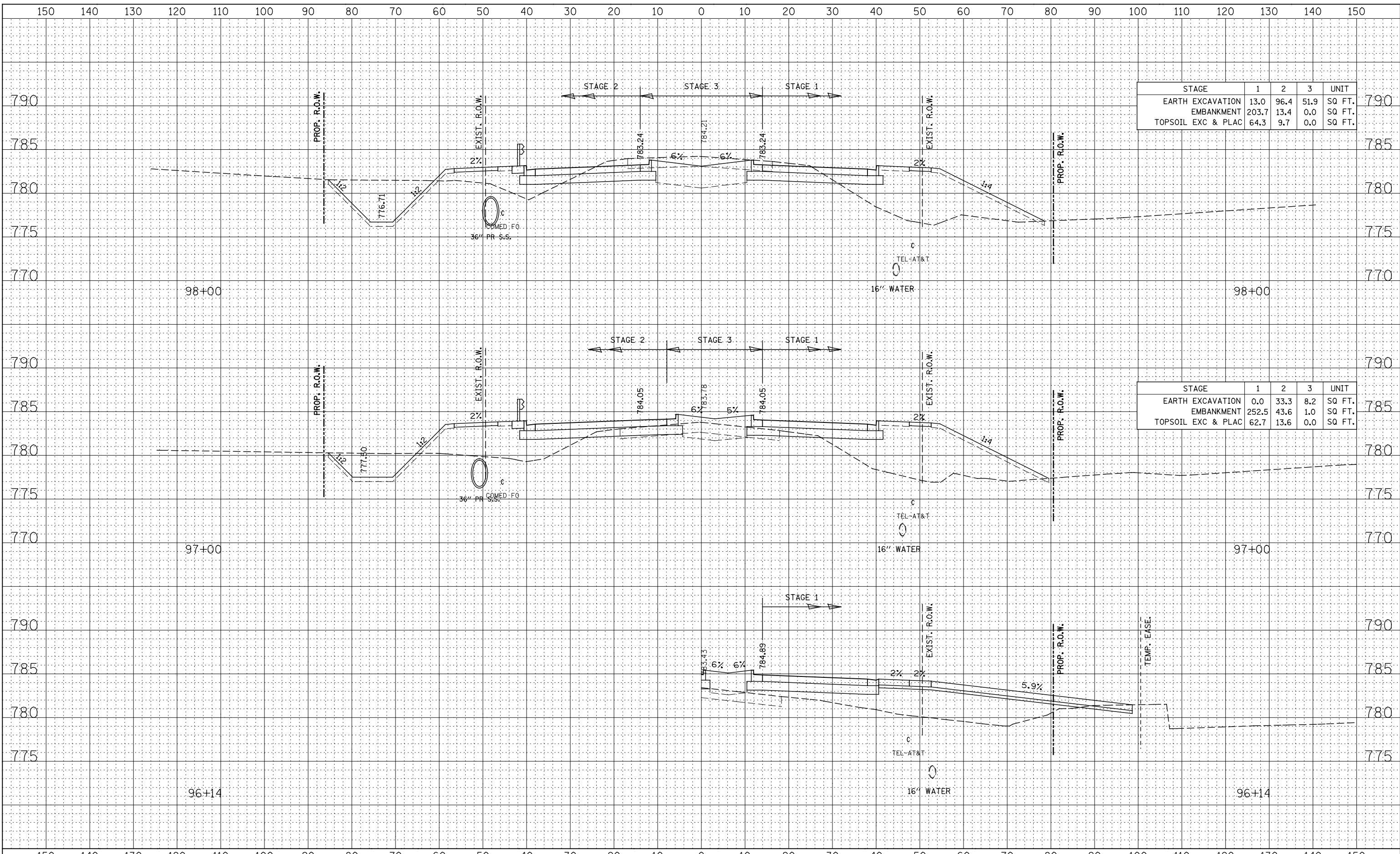
DATE	
BY	
ORIGINAL SURVEY	
SURVEYED	
PLOTTED	
TEMPLATE	
NOTE BOOK	
AREAS CHECKED	
NO.	



STAGE	1	2	3	UNIT
EARTH EXCAVATION	0.0	21.7	0.0	SQ FT.
EMBANKMENT	234.3	121.0	21.0	SQ FT.
TOPSOIL EXC & PLAC	52.2	11.5	0.0	SQ FT.

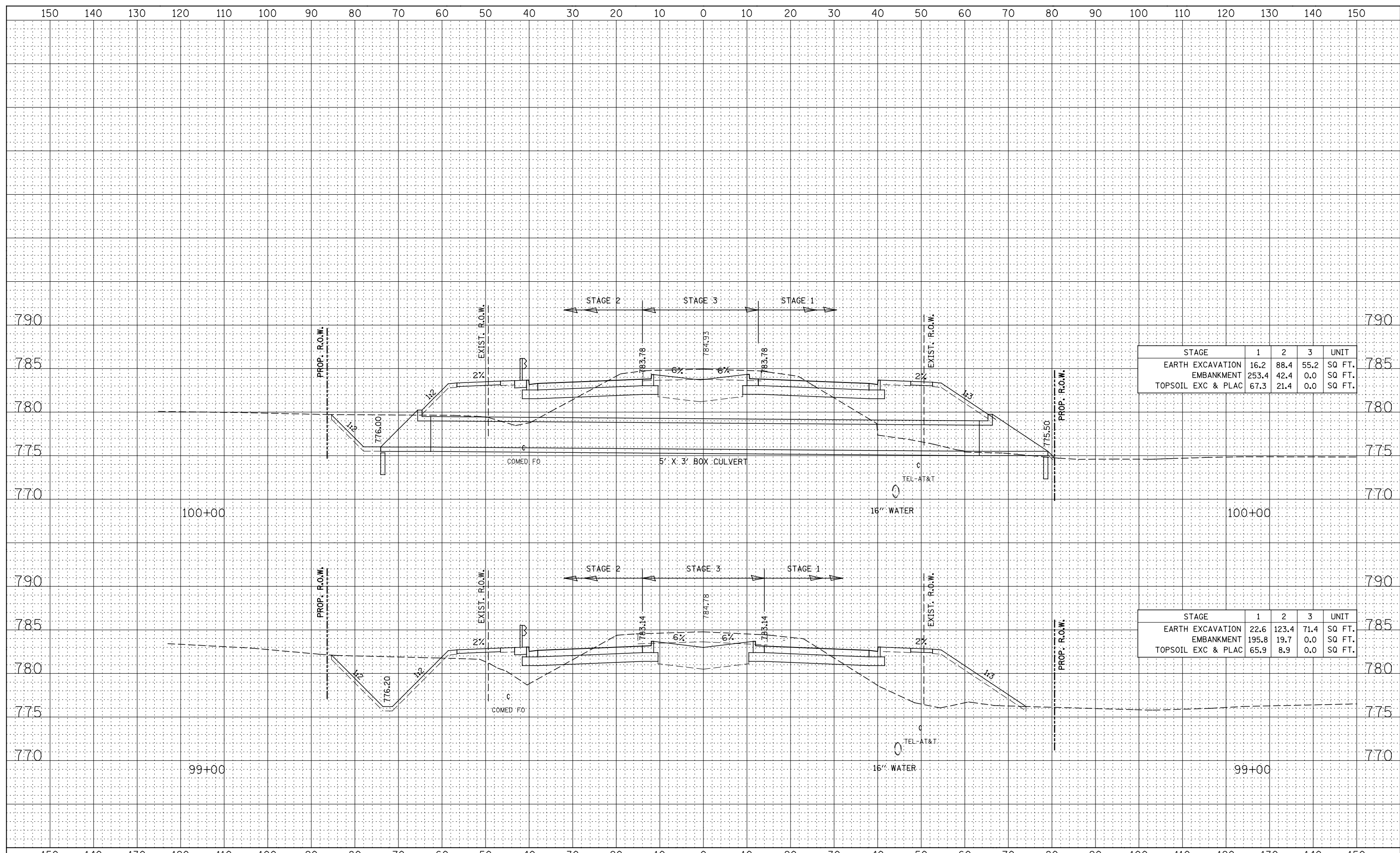
STAGE	1	2	3	UNIT
EARTH EXCAVATION	5.7	2.2	0.0	SQ FT.
EMBANKMENT	231.7	219.0	43.1	SQ FT.
TOPSOIL EXC & PLAC	52.0	8.3	0.0	SQ FT.

STAGE	1	2	3	UNIT
EARTH EXCAVATION	0.4	1.2	0.0	SQ FT.
EMBANKMENT	251.9	235.8	45.2	SQ FT.
TOPSOIL EXC & PLAC	51.6	4.0	0.0	SQ FT.



DATE	
BY	
FINAL SURVEY	SURVEYED
NOTE BOOK	PLOTTED
NO.	TEMPLATE
	AREAS CHECKED

DATE	
BY	
ORIGINAL SURVEY	SURVEYED
NOTE BOOK	PLOTTED
NO.	TEMPLATE
	AREAS CHECKED



STAGE	1	2	3	UNIT
EARTH EXCAVATION	16.2	88.4	55.2	SQ FT.
EMBANKMENT	253.4	42.4	0.0	SQ FT.
TOPSOIL EXC & PLAC	67.3	21.4	0.0	SQ FT.

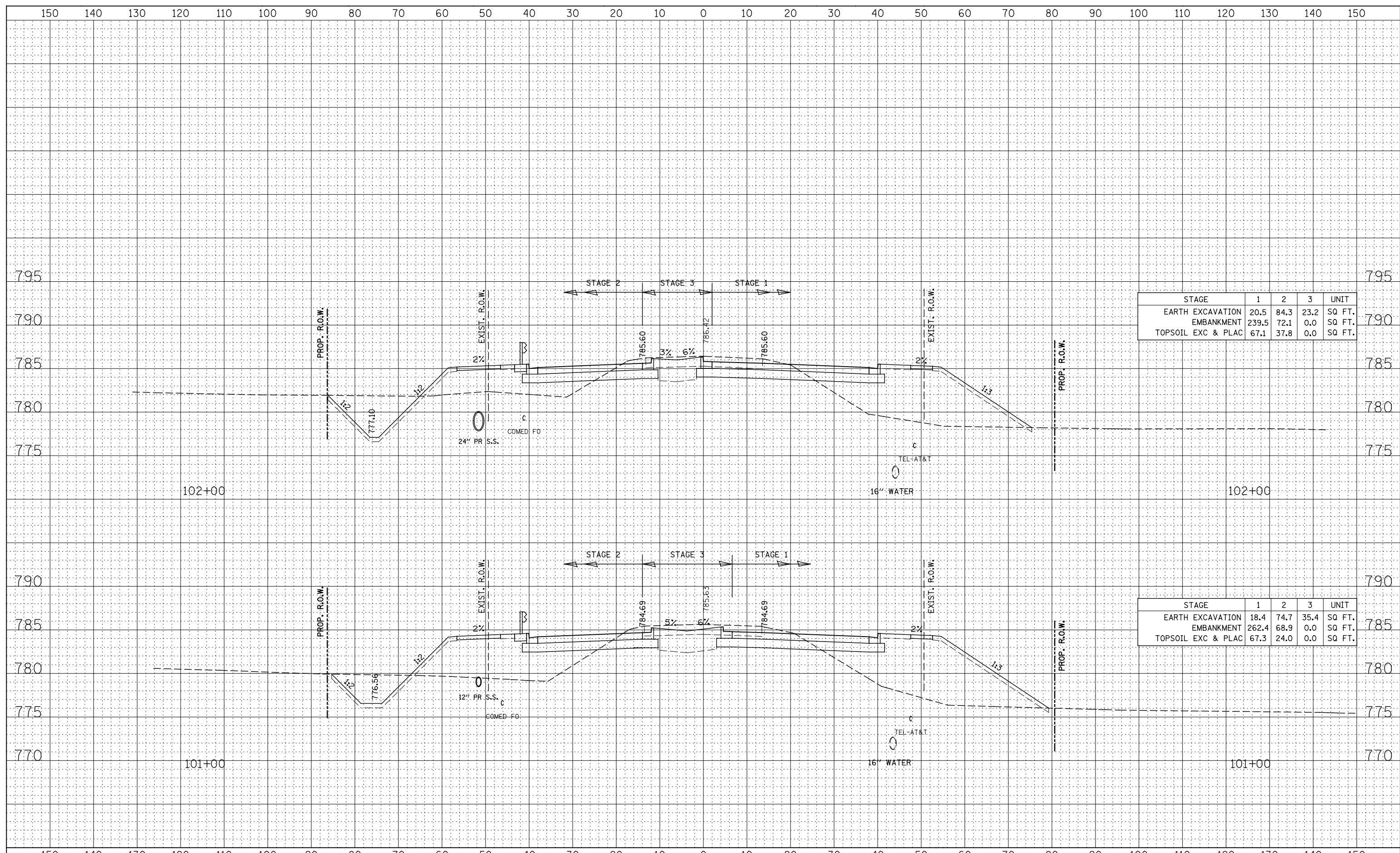
STAGE	1	2	3	UNIT
EARTH EXCAVATION	22.6	123.4	71.4	SQ FT.
EMBANKMENT	195.8	19.7	0.0	SQ FT.
TOPSOIL EXC & PLAC	65.9	8.9	0.0	SQ FT.

DATE	
BY	
SURVEYED	
PLOTTED	
TEMPLATE	
NOTE BOOK	
AREAS CHECKED	
NO.	

DATE	
BY	
SURVEYED	
PLOTTED	
TEMPLATE	
NOTE BOOK	
AREAS CHECKED	
NO.	

DATE	
BY	
FINAL SURVEY	SURVEYED
NOTE BOOK	PLOTTED
NO.	TEMPLATE
	AREAS CHECKED

DATE	
BY	
ORIGINAL SURVEY	SURVEYED
NOTE BOOK	PLOTTED
NO.	TEMPLATE
	AREAS CHECKED

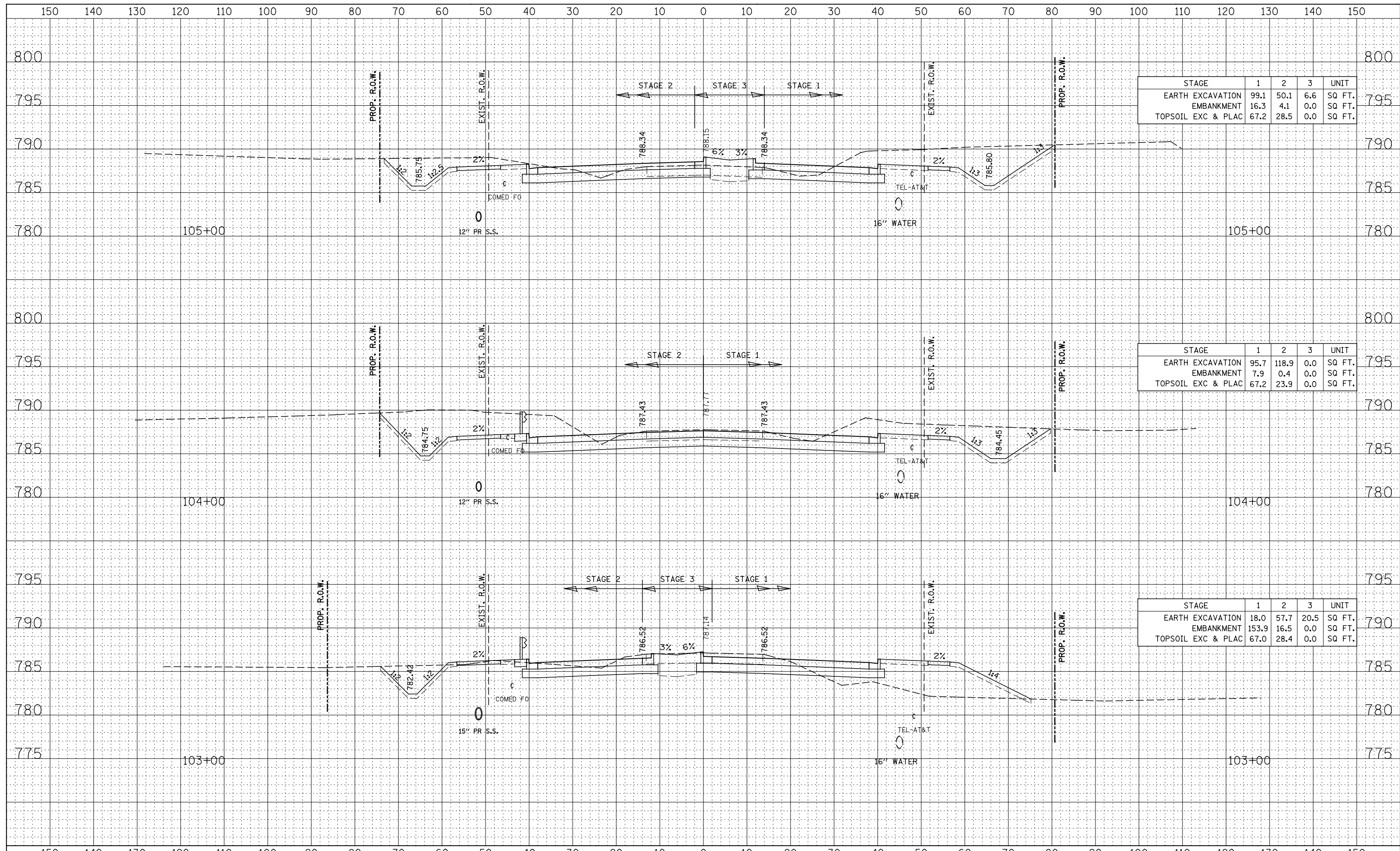


STAGE	1	2	3	UNIT
EARTH EXCAVATION	20.5	84.3	23.2	SQ FT.
EMBANKMENT	239.5	72.1	0.0	SQ FT.
TOPSOIL EXC & PLAC	67.1	37.8	0.0	SQ FT.

STAGE	1	2	3	UNIT
EARTH EXCAVATION	18.4	74.7	35.4	SQ FT.
EMBANKMENT	262.4	68.9	0.0	SQ FT.
TOPSOIL EXC & PLAC	67.3	24.0	0.0	SQ FT.

DATE	
BY	
FINAL SURVEY	SURVEYED
NOTE BOOK	PLOTTED
NO.	TEMPLATE
	AREAS CHECKED

DATE	
BY	
ORIGINAL SURVEY	SURVEYED
NOTE BOOK	PLOTTED
NO.	TEMPLATE
	AREAS CHECKED



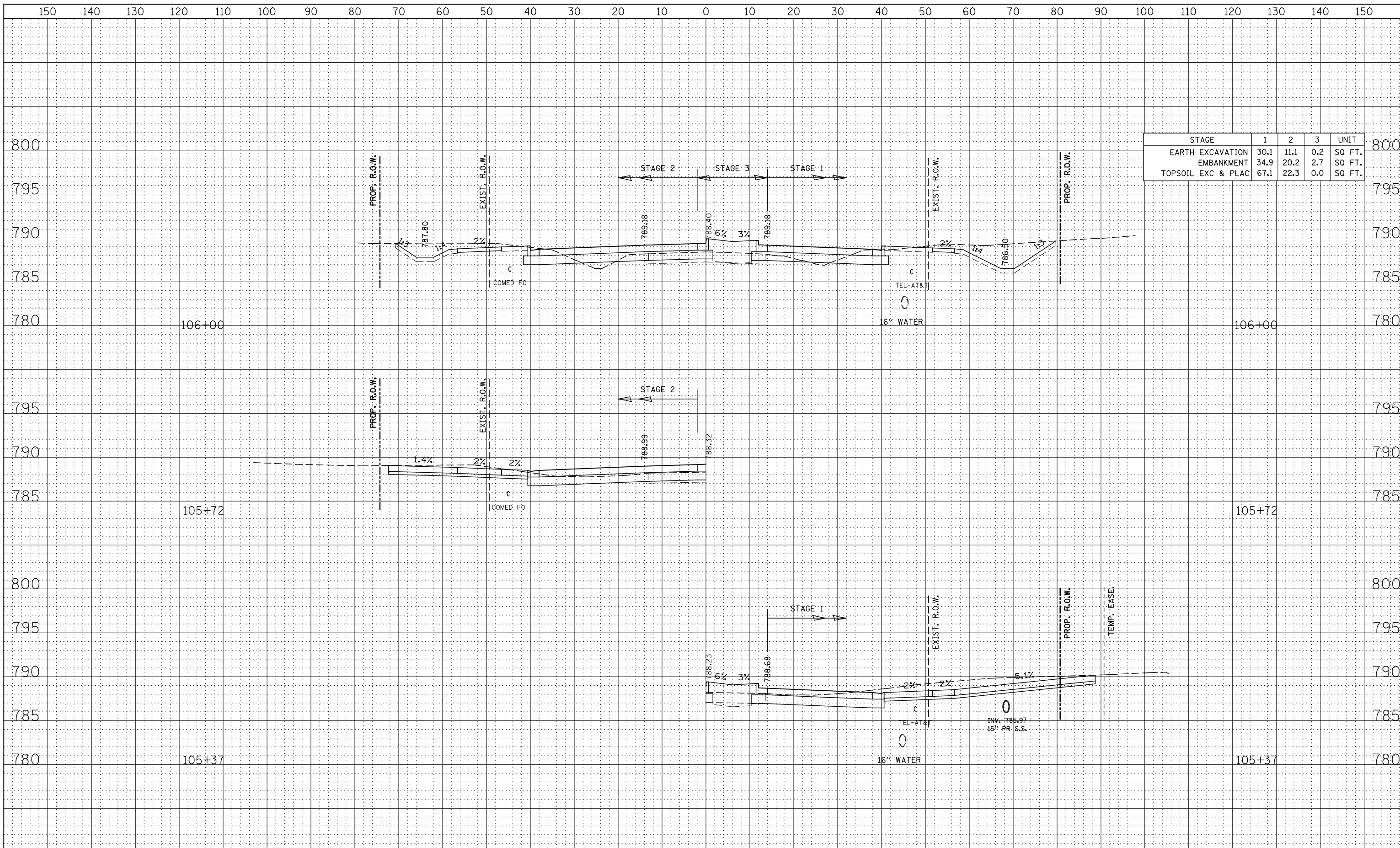
STAGE	1	2	3	UNIT
EARTH EXCAVATION	99.1	50.1	6.6	SQ FT.
EMBANKMENT	16.3	4.1	0.0	SQ FT.
TOPSOIL EXC & PLAC	67.2	28.5	0.0	SQ FT.

STAGE	1	2	3	UNIT
EARTH EXCAVATION	95.7	118.9	0.0	SQ FT.
EMBANKMENT	7.9	0.4	0.0	SQ FT.
TOPSOIL EXC & PLAC	67.2	23.9	0.0	SQ FT.

STAGE	1	2	3	UNIT
EARTH EXCAVATION	18.0	57.7	20.5	SQ FT.
EMBANKMENT	153.9	16.5	0.0	SQ FT.
TOPSOIL EXC & PLAC	67.0	28.4	0.0	SQ FT.

BY: _____ DATE: _____
FINAL SURVEY SURVEYED PLOTTED
NOTE BOOK TEMPLATE
NO. AREAS CHECKED

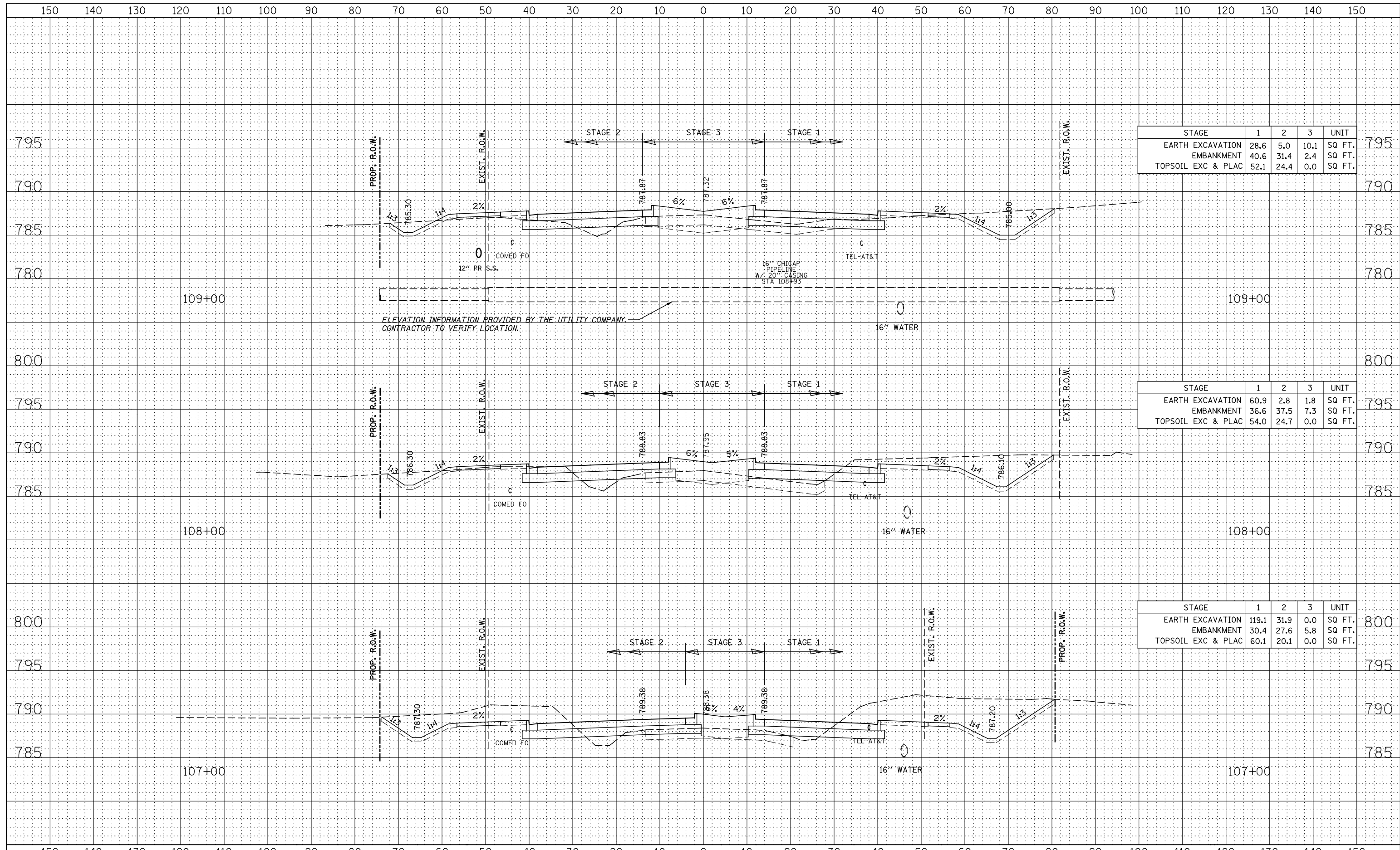
BY: _____ DATE: _____
ORIGINAL SURVEY SURVEYED PLOTTED
NOTE BOOK TEMPLATE
NO. AREAS CHECKED



	STAGE 1	STAGE 2	STAGE 3	UNIT
EARTH EXCAVATION	30.1	11.1	0.2	SQ. FT.
EMBANKMENT	34.9	20.2	2.7	SQ. FT.
TOPSOIL EXC & PLAC	67.1	22.3	0.0	SQ. FT.

DATE	
BY	
FINAL SURVEY	SURVEYED
NOTE BOOK	PLOTTED
NO.	TEMPLATE
	AREAS CHECKED

DATE	
BY	
ORIGINAL SURVEY	SURVEYED
NOTE BOOK	PLOTTED
NO.	TEMPLATE
	AREAS CHECKED



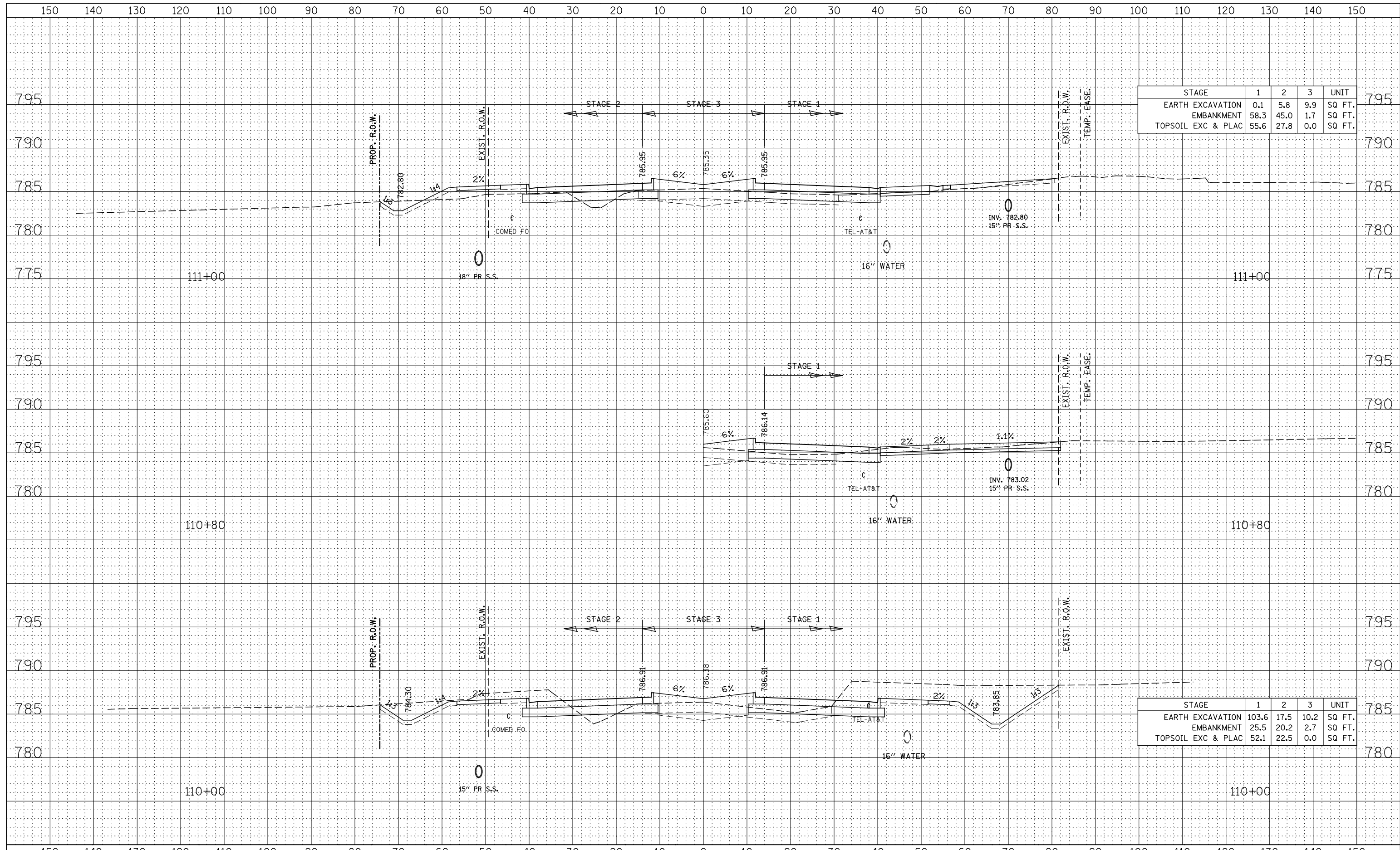
STAGE	1	2	3	UNIT
EARTH EXCAVATION	28.6	5.0	10.1	SQ FT.
EMBANKMENT	40.6	31.4	2.4	SQ FT.
TOPSOIL EXC & PLAC	52.1	24.4	0.0	SQ FT.

STAGE	1	2	3	UNIT
EARTH EXCAVATION	60.9	2.8	1.8	SQ FT.
EMBANKMENT	36.6	37.5	7.3	SQ FT.
TOPSOIL EXC & PLAC	54.0	24.7	0.0	SQ FT.

STAGE	1	2	3	UNIT
EARTH EXCAVATION	119.1	31.9	0.0	SQ FT.
EMBANKMENT	30.4	27.6	5.8	SQ FT.
TOPSOIL EXC & PLAC	60.1	20.1	0.0	SQ FT.

DATE	
BY	
FINAL SURVEY	SURVEYED
NOTE BOOK	PLOTTED
NO.	TEMPLATE
	AREAS CHECKED

DATE	
BY	
ORIGINAL SURVEY	SURVEYED
NOTE BOOK	PLOTTED
NO.	TEMPLATE
	AREAS CHECKED

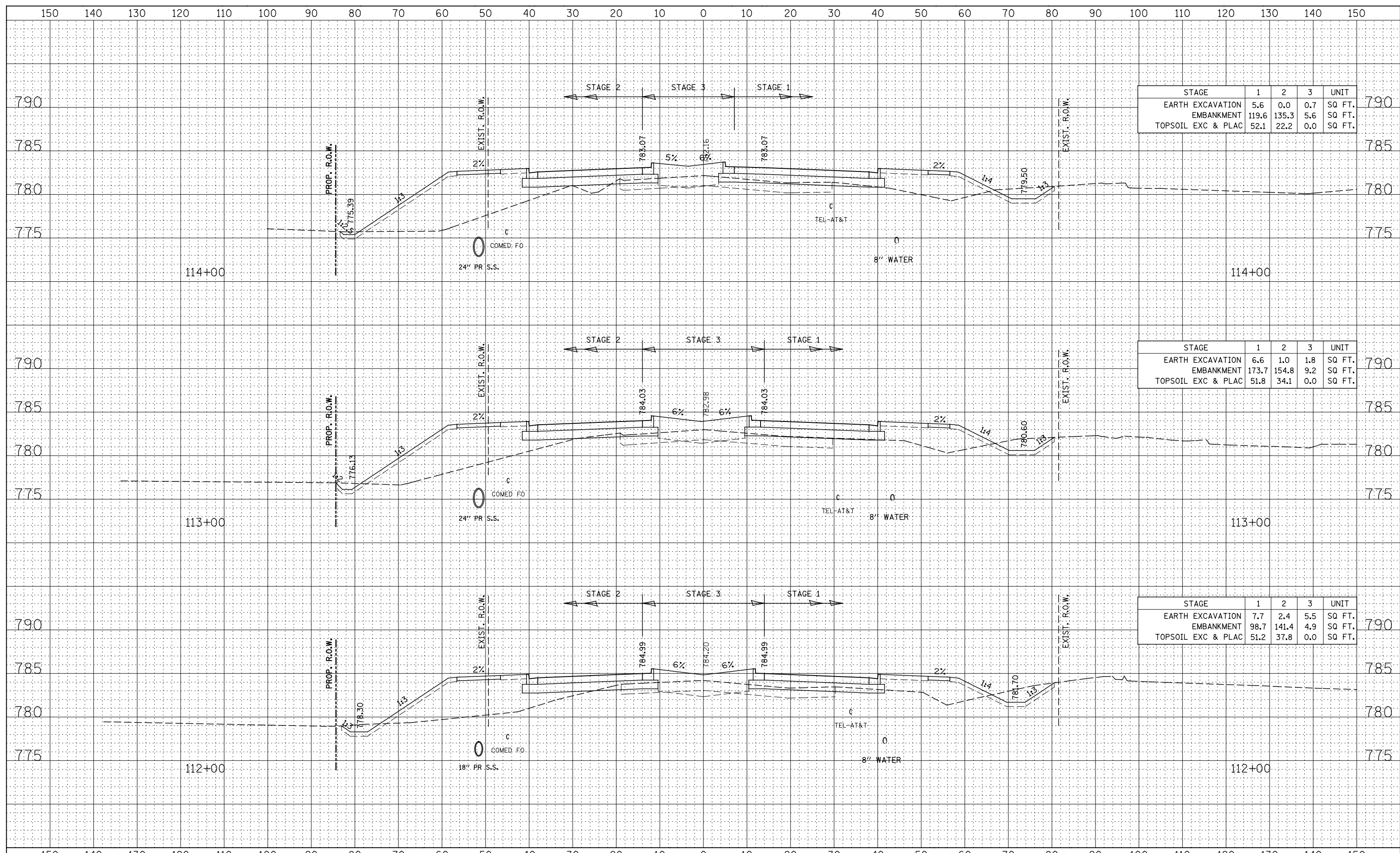


STAGE	1	2	3	UNIT
EARTH EXCAVATION	0.1	5.8	9.9	SQ FT.
EMBANKMENT	58.3	45.0	1.7	SQ FT.
TOPSOIL EXC & PLAC	55.6	27.8	0.0	SQ FT.

STAGE	1	2	3	UNIT
EARTH EXCAVATION	103.6	17.5	10.2	SQ FT.
EMBANKMENT	25.5	20.2	2.7	SQ FT.
TOPSOIL EXC & PLAC	52.1	22.5	0.0	SQ FT.

DATE	
BY	
FINAL SURVEY	SURVEYED
NOTE BOOK	PLOTTED
NO.	TEMPLATE
	AREAS CHECKED

DATE	
BY	
ORIGINAL SURVEY	SURVEYED
NOTE BOOK	PLOTTED
NO.	TEMPLATE
	AREAS CHECKED



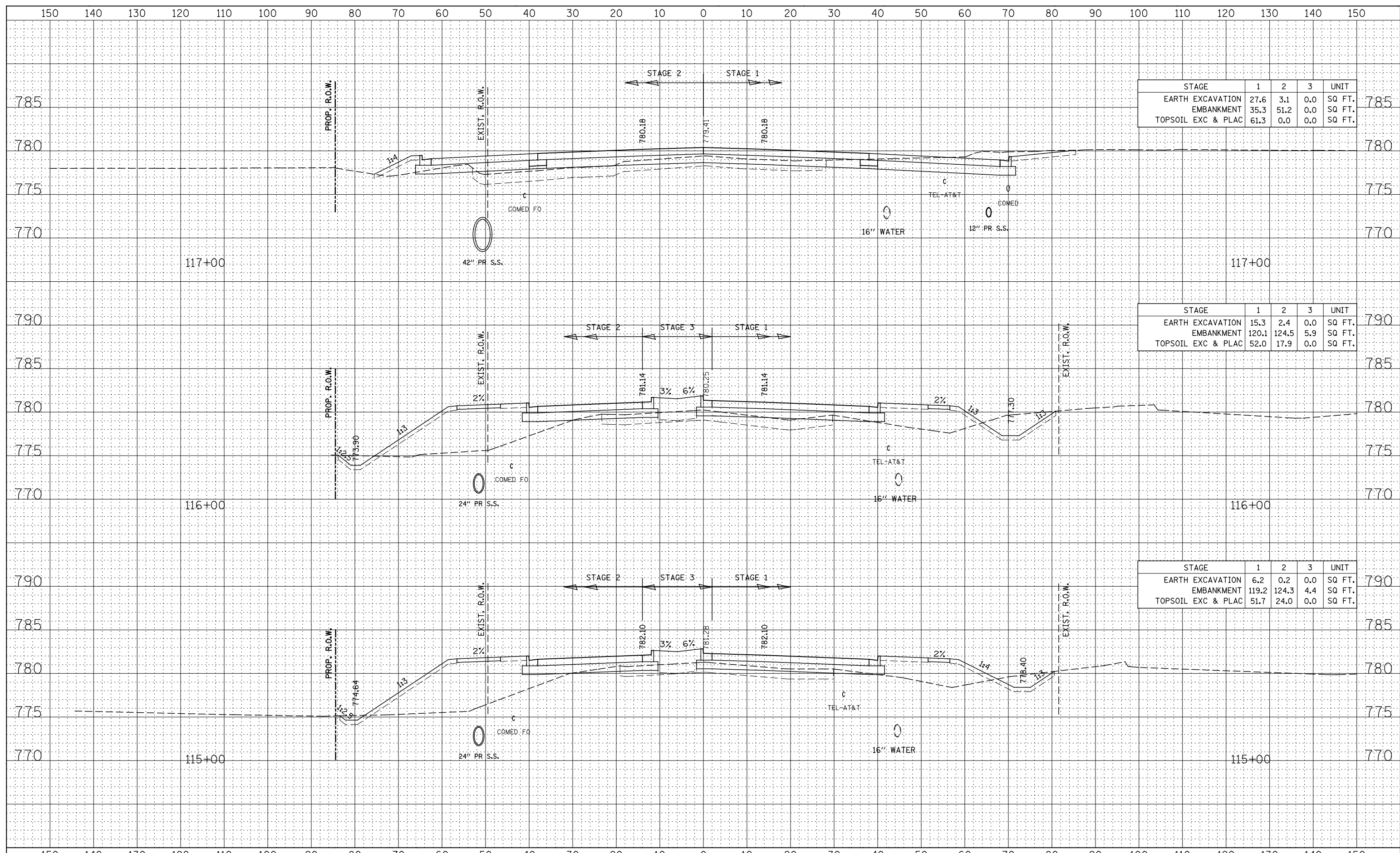
STAGE	1	2	3	UNIT
EARTH EXCAVATION	5.6	0.0	0.7	SQ FT.
EMBANKMENT	119.6	135.3	5.6	SQ FT.
TOPSOIL EXC & PLAC	52.1	22.2	0.0	SQ FT.

STAGE	1	2	3	UNIT
EARTH EXCAVATION	6.6	1.0	1.8	SQ FT.
EMBANKMENT	173.7	154.8	9.2	SQ FT.
TOPSOIL EXC & PLAC	51.8	34.1	0.0	SQ FT.

STAGE	1	2	3	UNIT
EARTH EXCAVATION	7.7	2.4	5.5	SQ FT.
EMBANKMENT	98.7	141.4	4.9	SQ FT.
TOPSOIL EXC & PLAC	51.2	37.8	0.0	SQ FT.

DATE	
BY	
FINAL SURVEY NO.	
SURVEYED	
PLOTTED	
TEMPLATE	
NOTE BOOK	
AREAS CHECKED	

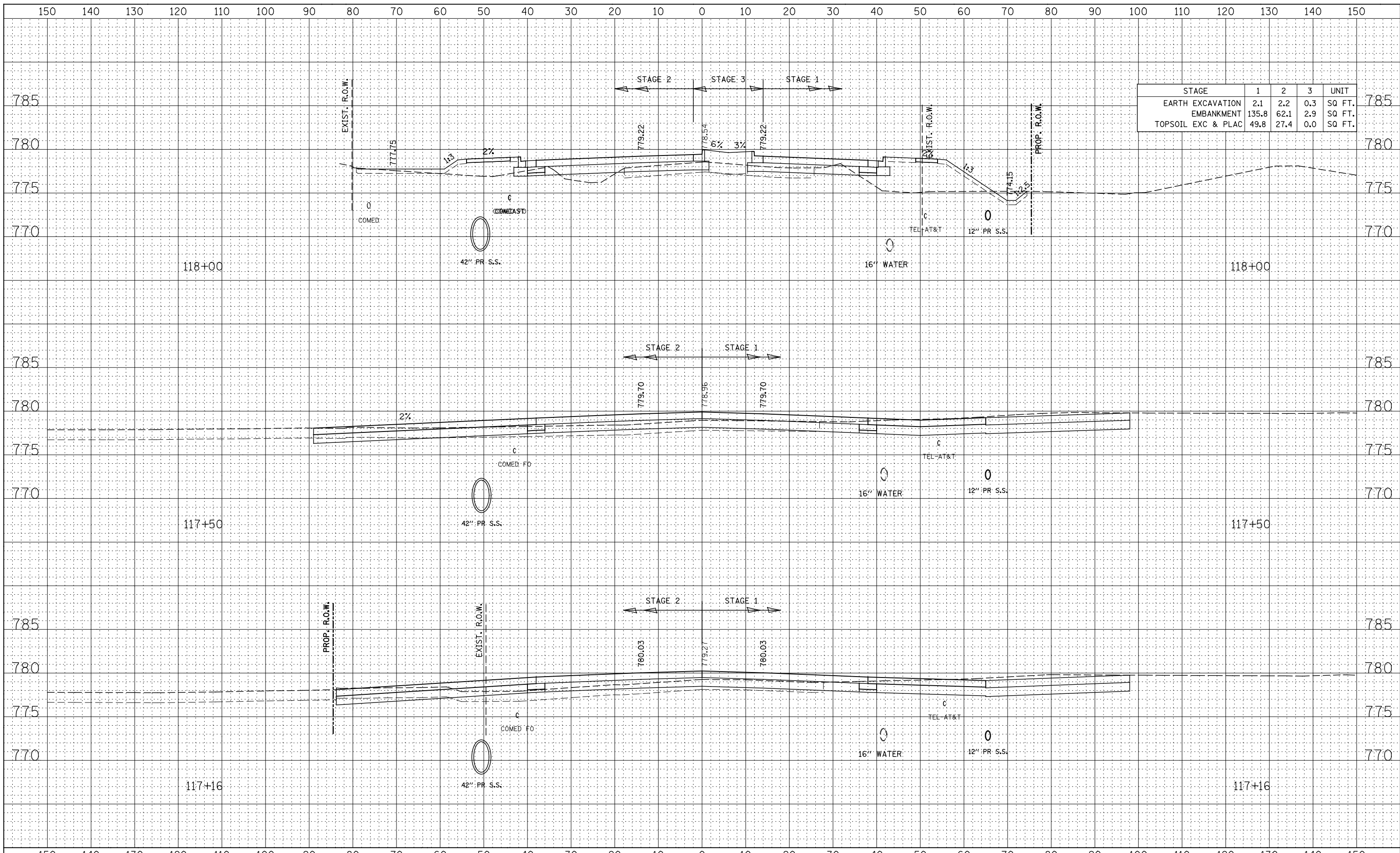
DATE	
BY	
ORIGINAL SURVEY NO.	
SURVEYED	
PLOTTED	
TEMPLATE	
NOTE BOOK	
AREAS CHECKED	



STAGE	1	2	3	UNIT
EARTH EXCAVATION	27.6	3.1	0.0	SQ FT.
EMBANKMENT	35.3	51.2	0.0	SQ FT.
TOPSOIL EXC & PLAC	61.3	0.0	0.0	SQ FT.

STAGE	1	2	3	UNIT
EARTH EXCAVATION	15.3	2.4	0.0	SQ FT.
EMBANKMENT	120.1	124.5	5.9	SQ FT.
TOPSOIL EXC & PLAC	52.0	17.9	0.0	SQ FT.

STAGE	1	2	3	UNIT
EARTH EXCAVATION	6.2	0.2	0.0	SQ FT.
EMBANKMENT	119.2	124.3	4.4	SQ FT.
TOPSOIL EXC & PLAC	51.7	24.0	0.0	SQ FT.



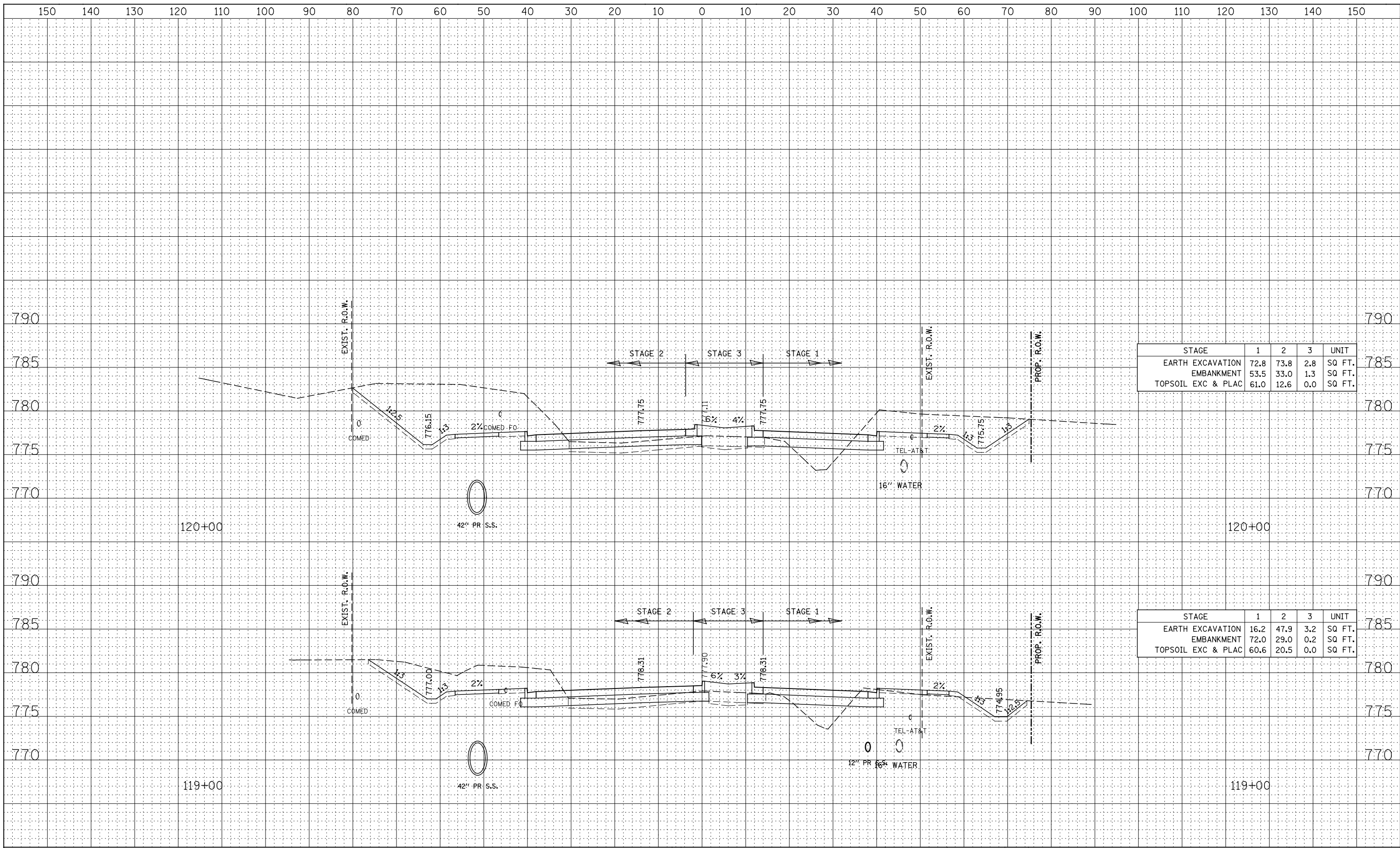
STAGE	1	2	3	UNIT
EARTH EXCAVATION	2.1	2.2	0.3	SQ FT.
EMBANKMENT	135.8	62.1	2.9	SQ FT.
TOPSOIL EXC & PLAC	49.8	27.4	0.0	SQ FT.

DATE	
BY	
FINAL SURVEY NO.	
SURVEYED	
PLOTTED	
TEMPLATE	
AREAS CHECKED	

DATE	
BY	
ORIGINAL SURVEY NO.	
SURVEYED	
PLOTTED	
TEMPLATE	
AREAS CHECKED	

DATE	
BY	
FINAL SURVEY	SURVEYED
NOTE BOOK	PLOTTED
NO.	TEMPLATE
	AREAS CHECKED

DATE	
BY	
ORIGINAL SURVEY	SURVEYED
NOTE BOOK	PLOTTED
NO.	TEMPLATE
	AREAS CHECKED

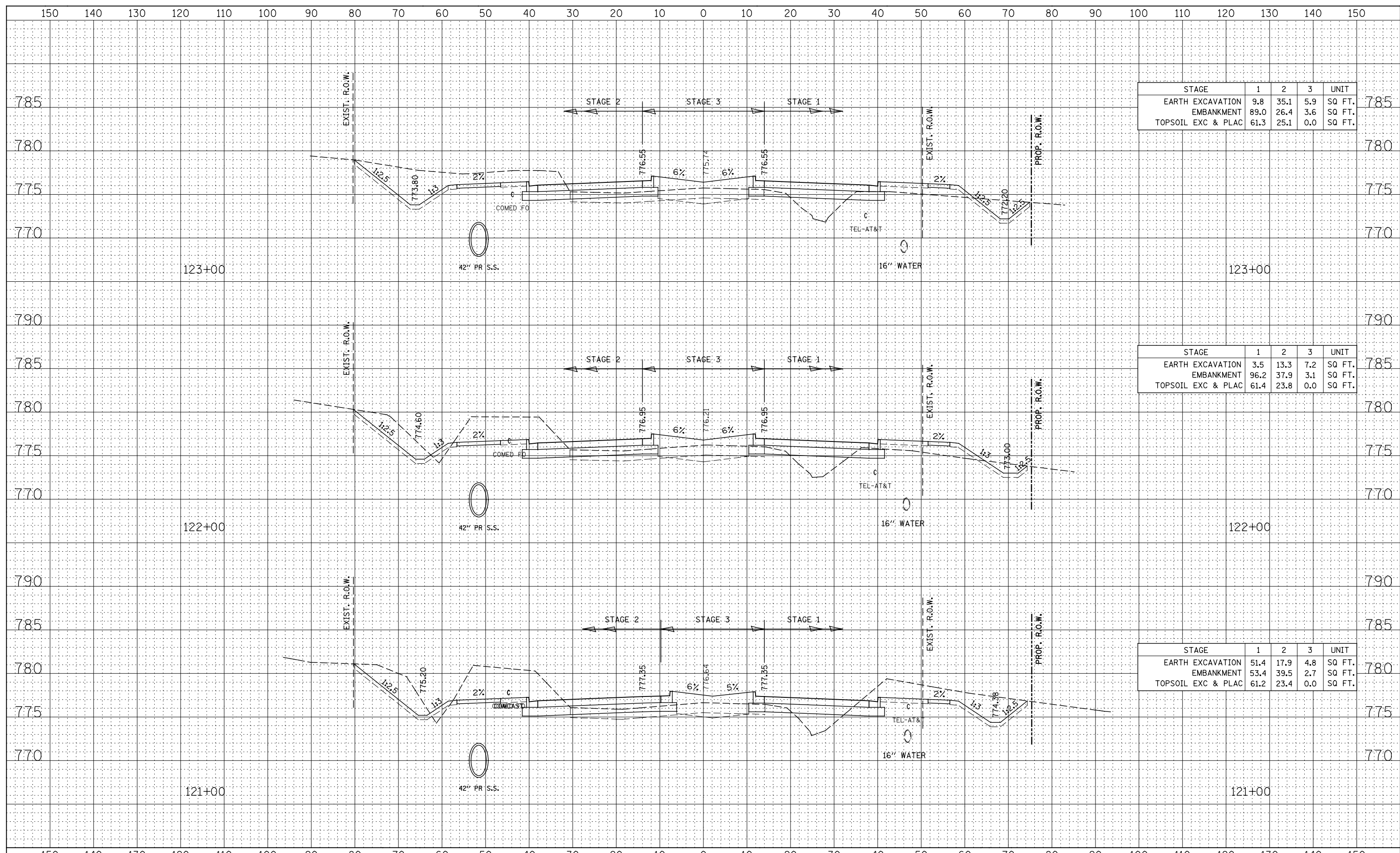


STAGE	1	2	3	UNIT
EARTH EXCAVATION	72.8	73.8	2.8	SQ FT.
EMBANKMENT	53.5	33.0	1.3	SQ FT.
TOPSOIL EXC & PLAC	61.0	12.6	0.0	SQ FT.

STAGE	1	2	3	UNIT
EARTH EXCAVATION	16.2	47.9	3.2	SQ FT.
EMBANKMENT	72.0	29.0	0.2	SQ FT.
TOPSOIL EXC & PLAC	60.6	20.5	0.0	SQ FT.

DATE	
BY	
FINAL SURVEY	SURVEYED
NOTE BOOK	PLOTTED
NO.	TEMPLATE
	AREAS CHECKED

DATE	
BY	
ORIGINAL SURVEY	SURVEYED
NOTE BOOK	PLOTTED
NO.	TEMPLATE
	AREAS CHECKED



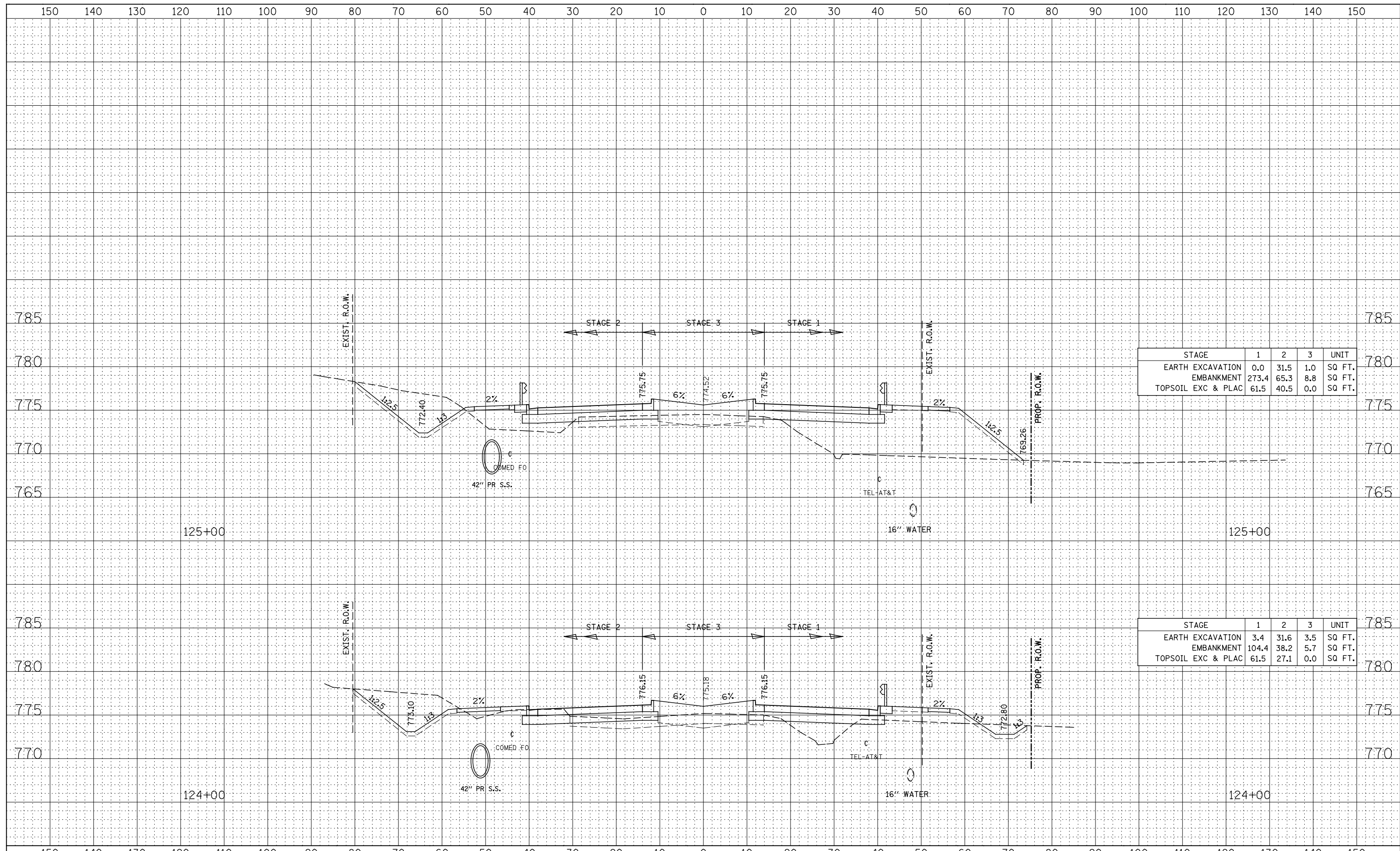
STAGE	1	2	3	UNIT
EARTH EXCAVATION	9.8	35.1	5.9	SQ FT.
EMBANKMENT	89.0	26.4	3.6	SQ FT.
TOPSOIL EXC & PLAC	61.3	25.1	0.0	SQ FT.

STAGE	1	2	3	UNIT
EARTH EXCAVATION	3.5	13.3	7.2	SQ FT.
EMBANKMENT	96.2	37.9	3.1	SQ FT.
TOPSOIL EXC & PLAC	61.4	23.8	0.0	SQ FT.

STAGE	1	2	3	UNIT
EARTH EXCAVATION	51.4	17.9	4.8	SQ FT.
EMBANKMENT	53.4	39.5	2.7	SQ FT.
TOPSOIL EXC & PLAC	61.2	23.4	0.0	SQ FT.

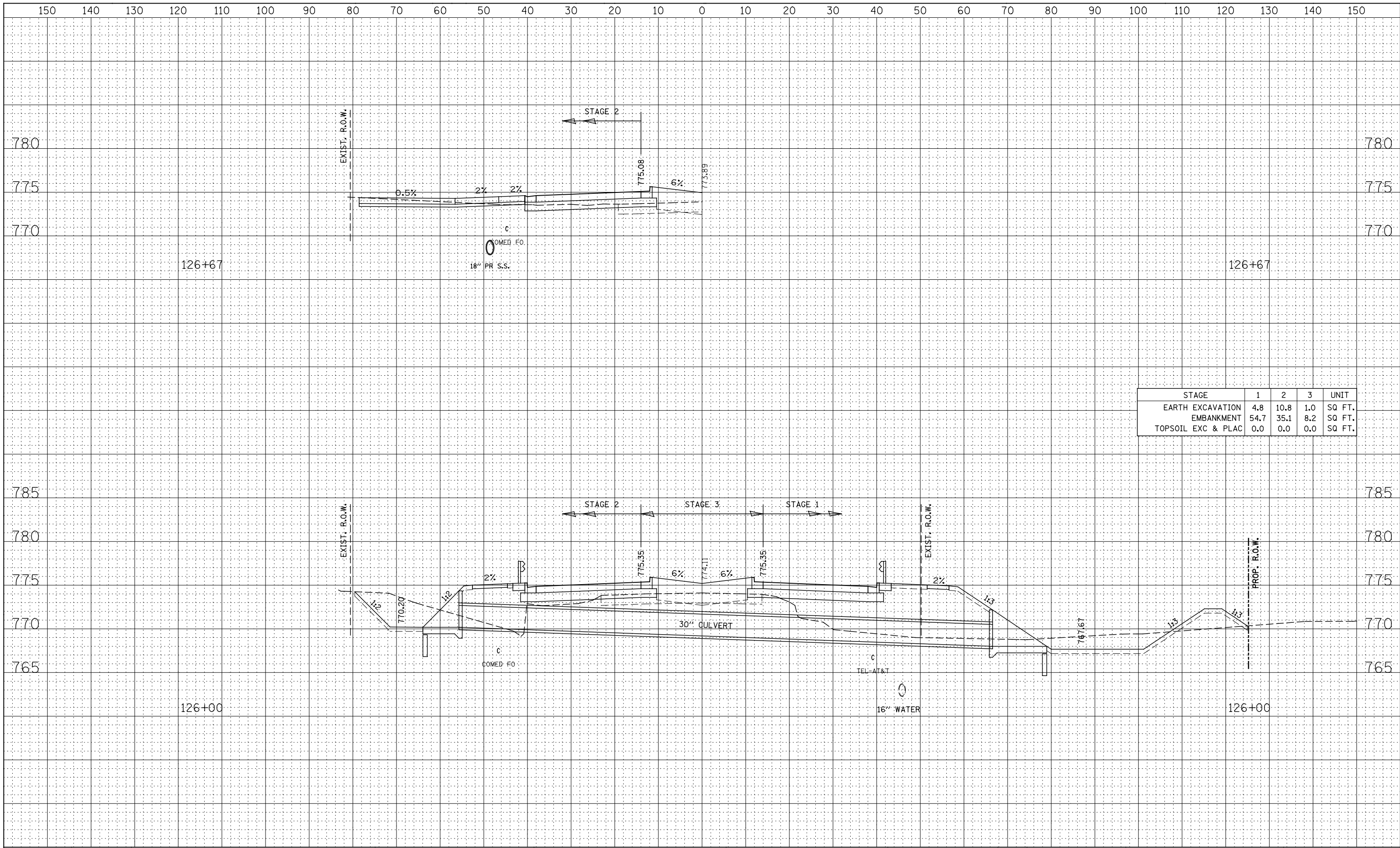
DATE	
BY	
FINAL SURVEY	SURVEYED
NOTE BOOK	PLOTTED
NO.	TEMPLATE
	AREAS CHECKED

DATE	
BY	
ORIGINAL SURVEY	SURVEYED
NOTE BOOK	PLOTTED
NO.	TEMPLATE
	AREAS CHECKED



STAGE	1	2	3	UNIT
EARTH EXCAVATION	0.0	31.5	1.0	SQ FT.
EMBANKMENT	273.4	65.3	8.8	SQ FT.
TOPSOIL EXC & PLAC	61.5	40.5	0.0	SQ FT.

STAGE	1	2	3	UNIT
EARTH EXCAVATION	3.4	31.6	3.5	SQ FT.
EMBANKMENT	104.4	38.2	5.7	SQ FT.
TOPSOIL EXC & PLAC	61.5	27.1	0.0	SQ FT.



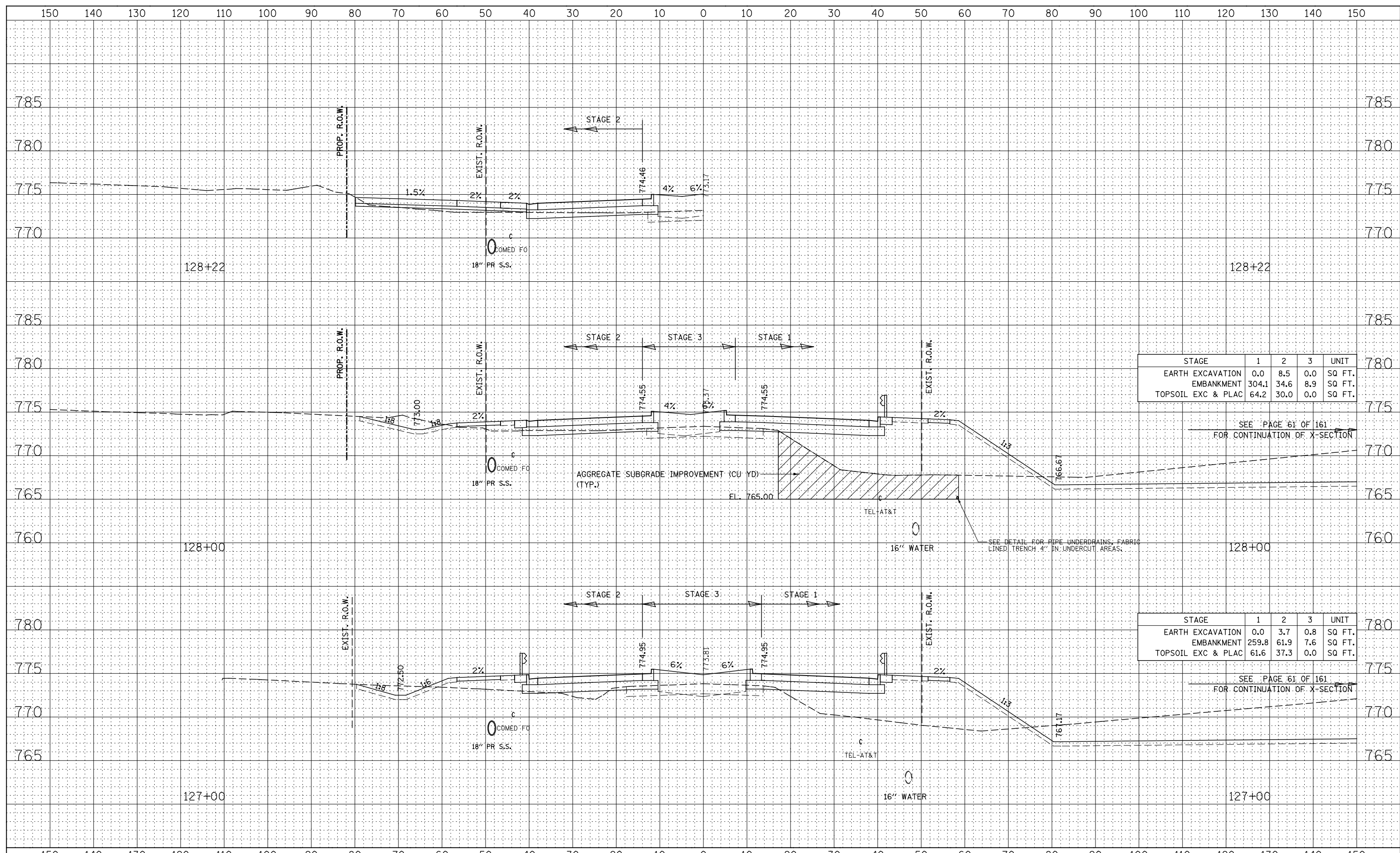
STAGE	1	2	3	UNIT
EARTH EXCAVATION	4.8	10.8	1.0	SQ FT.
EMBANKMENT	54.7	35.1	8.2	SQ FT.
TOPSOIL EXC & PLAC	0.0	0.0	0.0	SQ FT.

DATE	
BY	
FINAL SURVEY	
SURVEYED	
PLOTTED	
TEMPLATE	
AREAS	
CHECKED	
NO.	

DATE	
BY	
ORIGINAL SURVEY	
SURVEYED	
PLOTTED	
TEMPLATE	
AREAS	
CHECKED	
NO.	

DATE	
BY	
FINAL SURVEY	SURVEYED
NOTE BOOK	PLOTTED
NO.	TEMPLATE
	AREAS CHECKED

DATE	
BY	
ORIGINAL SURVEY	SURVEYED
NOTE BOOK	PLOTTED
NO.	TEMPLATE
	AREAS CHECKED



STAGE	1	2	3	UNIT
EARTH EXCAVATION	0.0	8.5	0.0	SQ FT.
EMBANKMENT	304.1	34.6	8.9	SQ FT.
TOPSOIL EXC & PLAC	64.2	30.0	0.0	SQ FT.

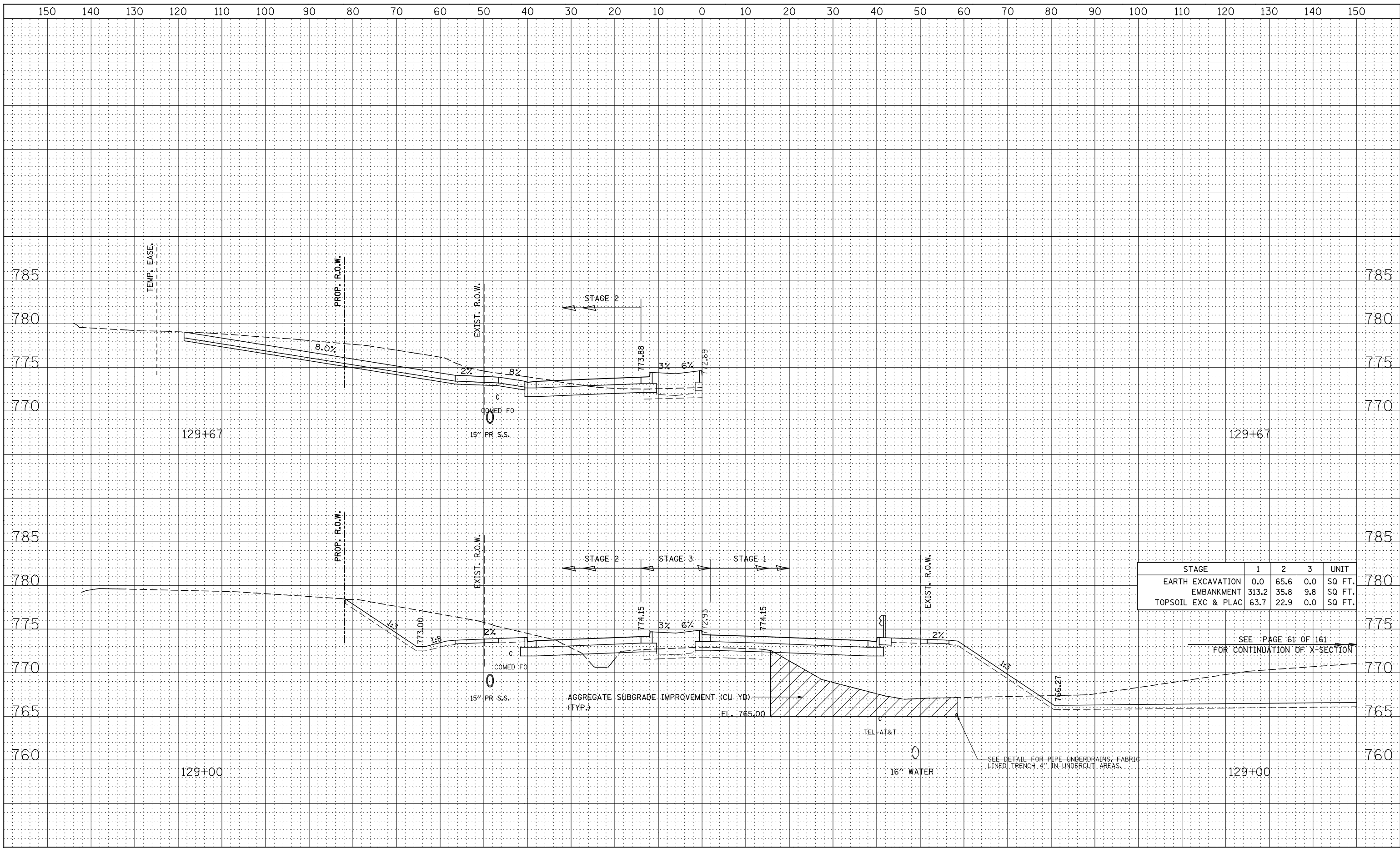
STAGE	1	2	3	UNIT
EARTH EXCAVATION	0.0	3.7	0.8	SQ FT.
EMBANKMENT	259.8	61.9	7.6	SQ FT.
TOPSOIL EXC & PLAC	61.6	37.3	0.0	SQ FT.

SEE PAGE 61 OF 161 FOR CONTINUATION OF X-SECTION

SEE PAGE 61 OF 161 FOR CONTINUATION OF X-SECTION

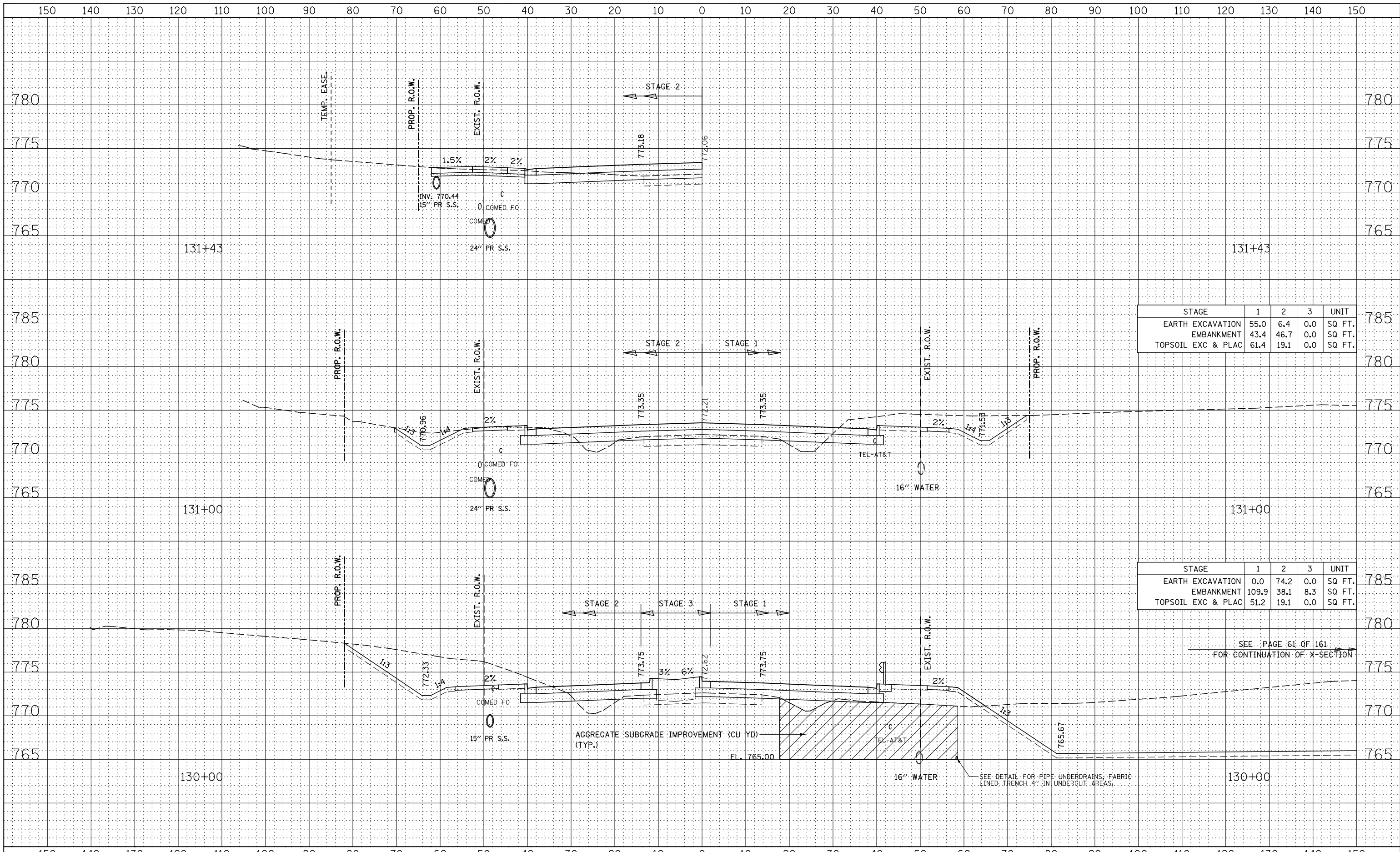
DATE	
BY	
FINAL SURVEY	SURVEYED
NOTE BOOK	PLOTTED
NO.	TEMPLATE
	AREAS CHECKED

DATE	
BY	
ORIGINAL SURVEY	SURVEYED
NOTE BOOK	PLOTTED
NO.	TEMPLATE
	AREAS CHECKED



STAGE	1	2	3	UNIT
EARTH EXCAVATION	0.0	65.6	0.0	SQ FT.
EMBANKMENT	313.2	35.8	9.8	SQ FT.
TOPSOIL EXC & PLAC	63.7	22.9	0.0	SQ FT.

SEE PAGE 61 OF 161
FOR CONTINUATION OF X-SECTION



STAGE	1	2	3	UNIT
EARTH EXCAVATION	55.0	6.4	0.0	SQ FT.
EMBANKMENT	43.4	46.7	0.0	SQ FT.
TOPSOIL EXC & PLAC	61.4	19.1	0.0	SQ FT.

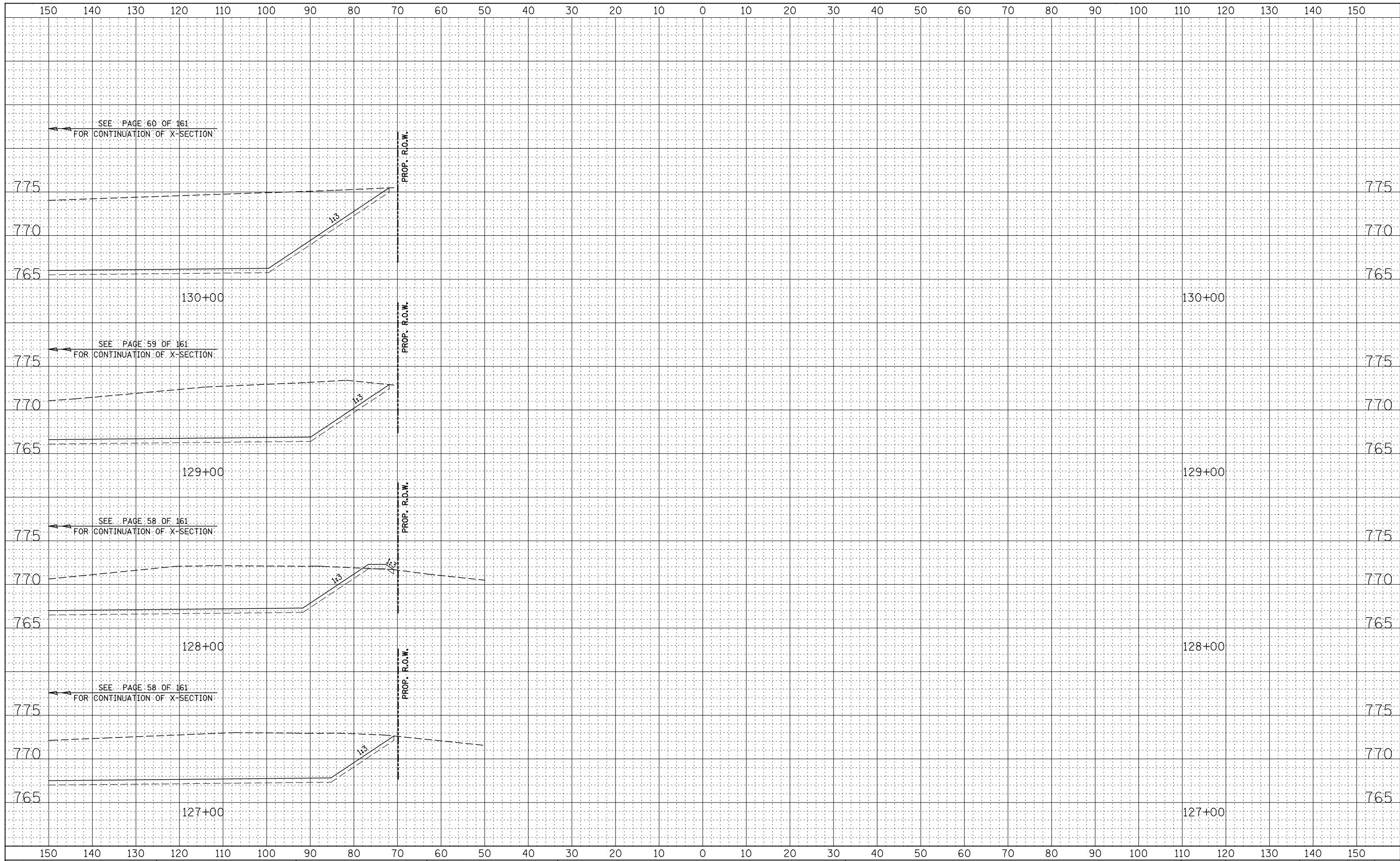
STAGE	1	2	3	UNIT
EARTH EXCAVATION	0.0	74.2	0.0	SQ FT.
EMBANKMENT	109.9	38.1	8.3	SQ FT.
TOPSOIL EXC & PLAC	51.2	19.1	0.0	SQ FT.

SEE PAGE 61 OF 161
FOR CONTINUATION OF X-SECTION

SEE DETAIL FOR PIPE UNDERDRAINS, FABRIC LINED TRENCH 4" IN UNDERGUT AREAS.

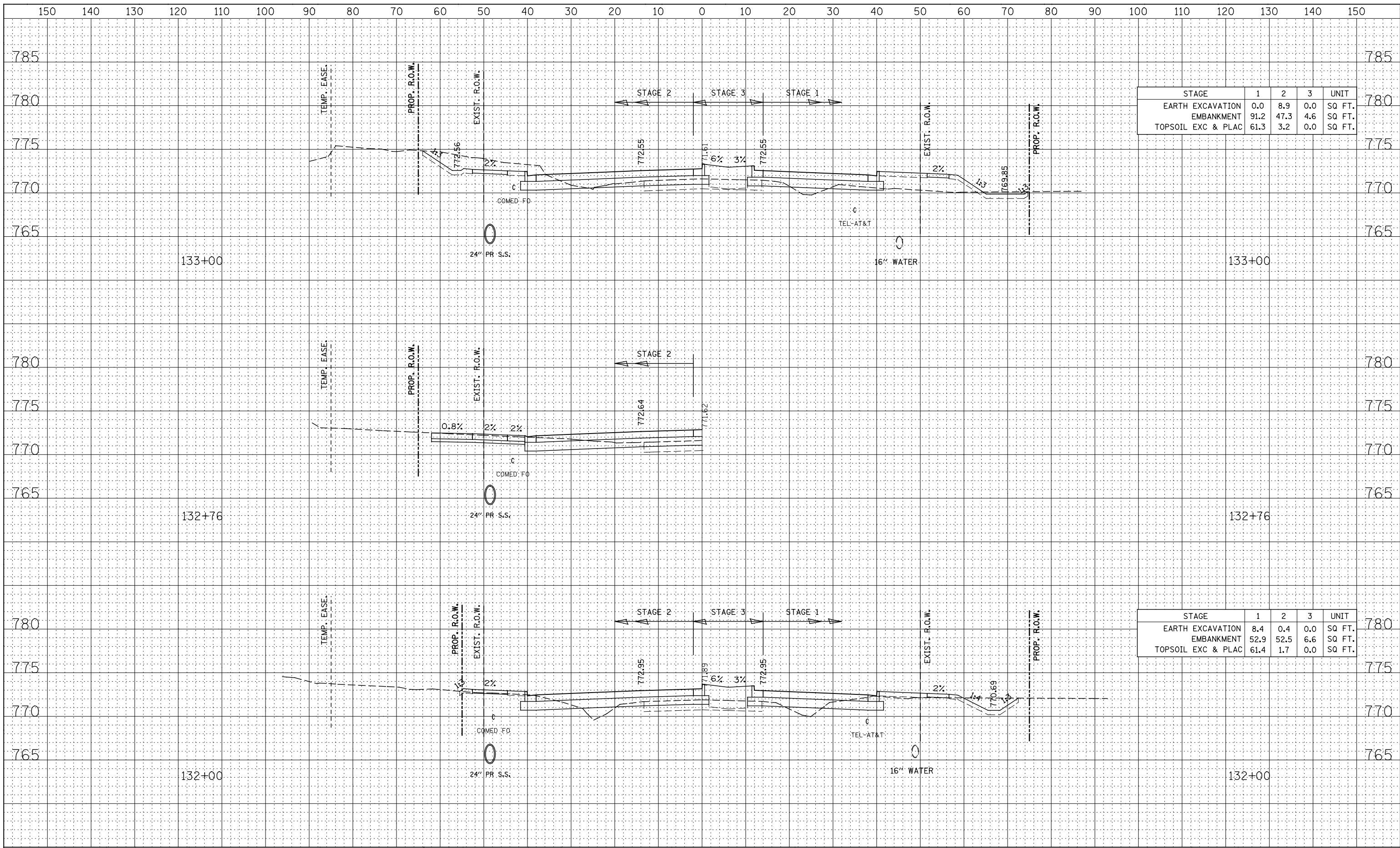
BY	DATE
SURVEYED	PLOTTED
NOTE BOOK	TEMPLATE
AREAS CHECKED	

BY	DATE
SURVEYED	PLOTTED
NOTE BOOK	TEMPLATE
AREAS CHECKED	



DATE	
BY	
FINAL SURVEY	SURVEYED
NOTE BOOK	PLOTTED
NO.	TEMPLATE
	AREAS CHECKED

DATE	
BY	
ORIGINAL SURVEY	SURVEYED
NOTE BOOK	PLOTTED
NO.	TEMPLATE
	AREAS CHECKED

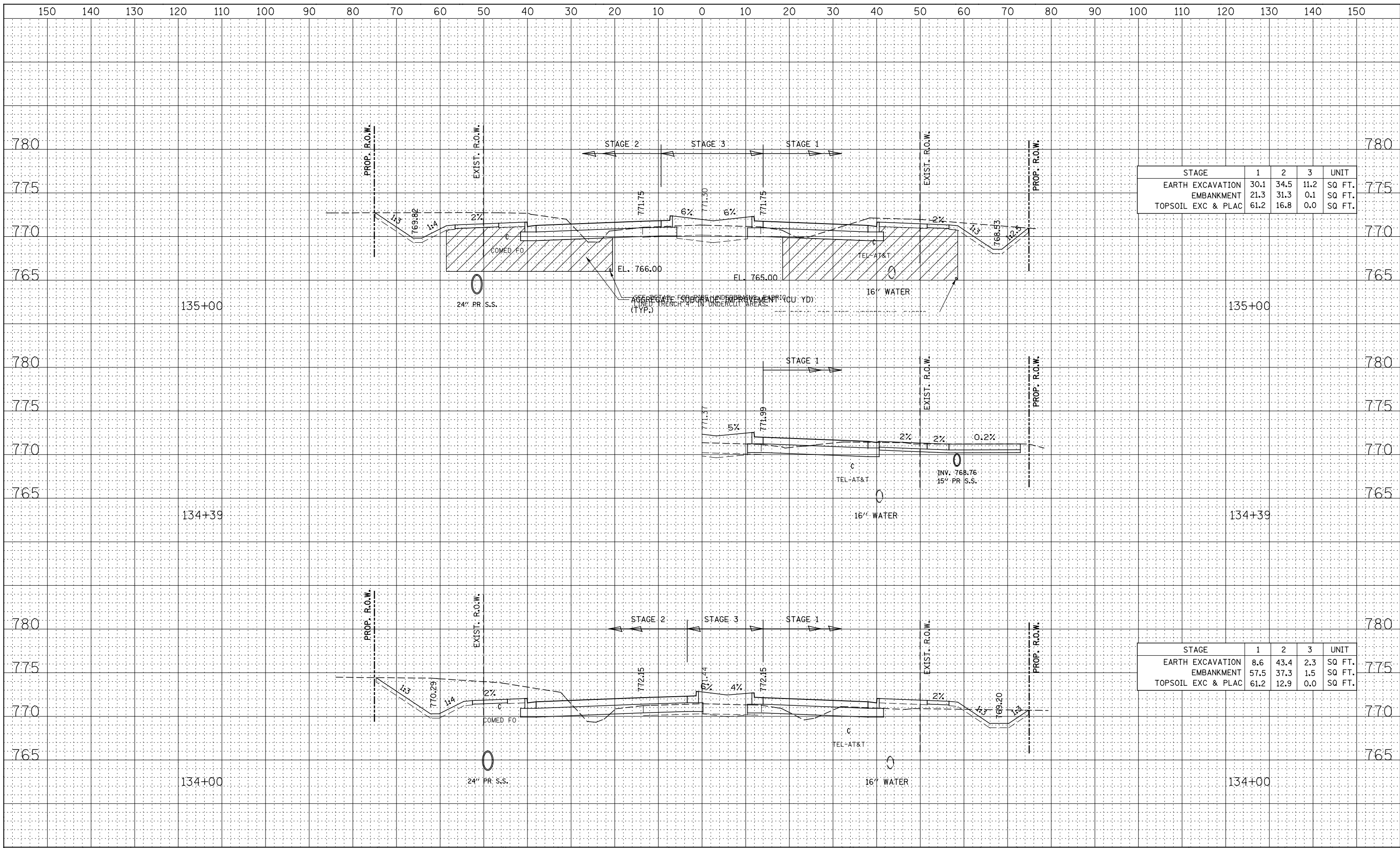


STAGE	1	2	3	UNIT
EARTH EXCAVATION	0.0	8.9	0.0	SQ FT.
EMBANKMENT	91.2	47.3	4.6	SQ FT.
TOPSOIL EXC & PLAC	61.3	3.2	0.0	SQ FT.

STAGE	1	2	3	UNIT
EARTH EXCAVATION	8.4	0.4	0.0	SQ FT.
EMBANKMENT	52.9	52.5	6.6	SQ FT.
TOPSOIL EXC & PLAC	61.4	1.7	0.0	SQ FT.

DATE	
BY	
FINAL SURVEY	
SURVEYED	
NOTE BOOK	
PLOTTED	
TEMPLATE	
AREAS	
CHECKED	
NO.	

DATE	
BY	
ORIGINAL SURVEY	
SURVEYED	
NOTE BOOK	
PLOTTED	
TEMPLATE	
AREAS	
CHECKED	
NO.	

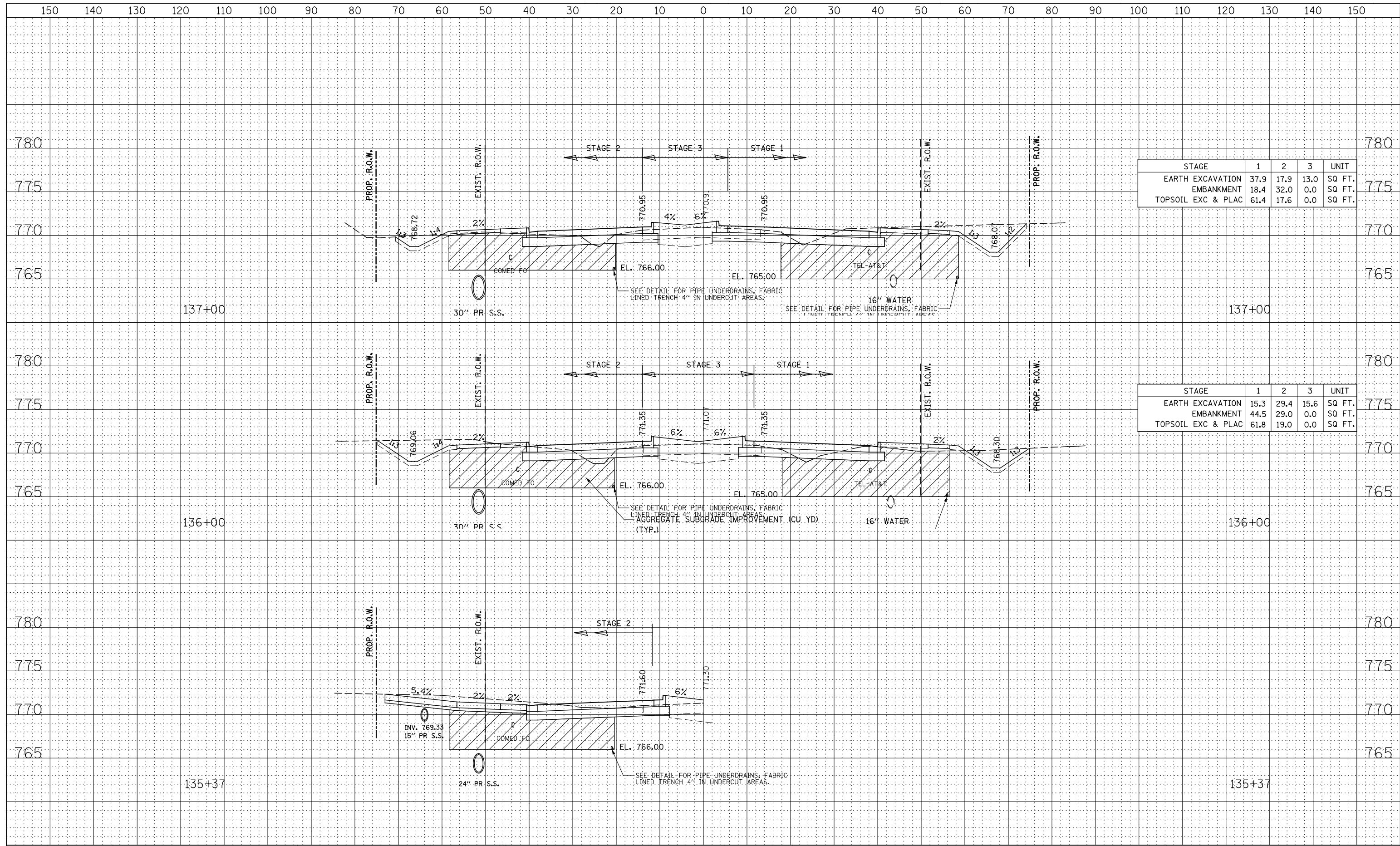


DATE	
BY	
SURVEYED	
PLOTTED	
TEMPLATE	
NOTE BOOK	
AREAS CHECKED	
NO.	

DATE	
BY	
SURVEYED	
PLOTTED	
TEMPLATE	
NOTE BOOK	
AREAS CHECKED	
NO.	

DATE	
BY	
FINAL SURVEY	
SURVEY PLOTTED	
NOTE BOOK	
AREAS CHECKED	
NO.	

DATE	
BY	
ORIGINAL SURVEY	
SURVEY PLOTTED	
NOTE BOOK	
AREAS CHECKED	
NO.	

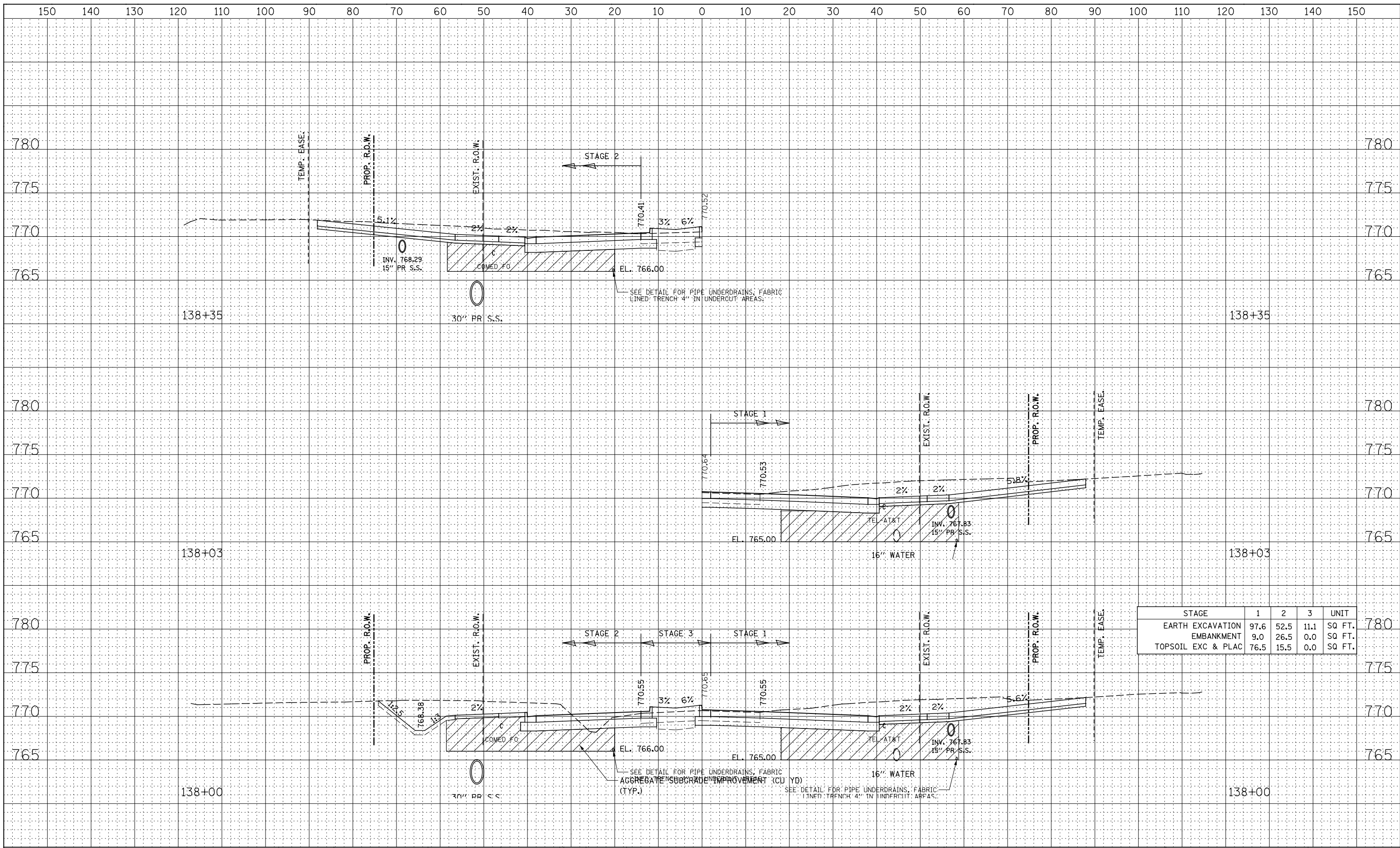


STAGE	1	2	3	UNIT
EARTH EXCAVATION	37.9	17.9	13.0	SQ FT.
EMBANKMENT	18.4	32.0	0.0	SQ FT.
TOPSOIL EXC & PLAC	61.4	17.6	0.0	SQ FT.

STAGE	1	2	3	UNIT
EARTH EXCAVATION	15.3	29.4	15.6	SQ FT.
EMBANKMENT	44.5	29.0	0.0	SQ FT.
TOPSOIL EXC & PLAC	61.8	19.0	0.0	SQ FT.

DATE	
BY	
FINAL SURVEY	SURVEYED
NOTE BOOK	PLOTTED
NO.	TEMPLATE
	AREAS CHECKED

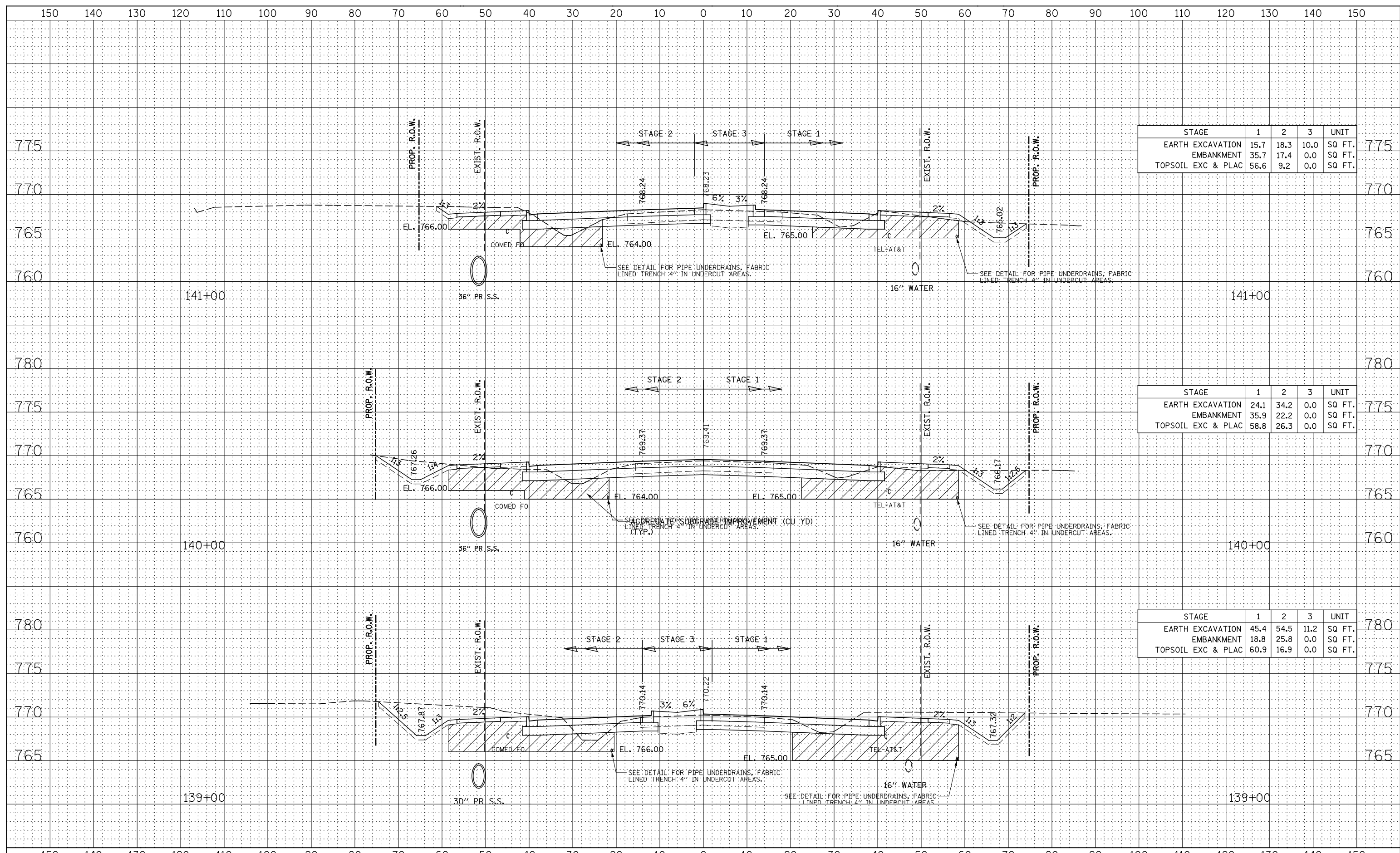
DATE	
BY	
ORIGINAL SURVEY	SURVEYED
NOTE BOOK	PLOTTED
NO.	TEMPLATE
	AREAS CHECKED



STAGE	1	2	3	UNIT
EARTH EXCAVATION	97.6	52.5	11.1	SQ. FT.
EMBANKMENT	9.0	26.5	0.0	SQ. FT.
TOPSOIL EXC & PLAC	76.5	15.5	0.0	SQ. FT.

DATE	
BY	
FINAL SURVEY	
SURVEYED	
PLOTTED	
TEMPLATE	
NOTE BOOK	
AREAS CHECKED	
NO.	

DATE	
BY	
ORIGINAL SURVEY	
SURVEYED	
PLOTTED	
TEMPLATE	
NOTE BOOK	
AREAS CHECKED	
NO.	



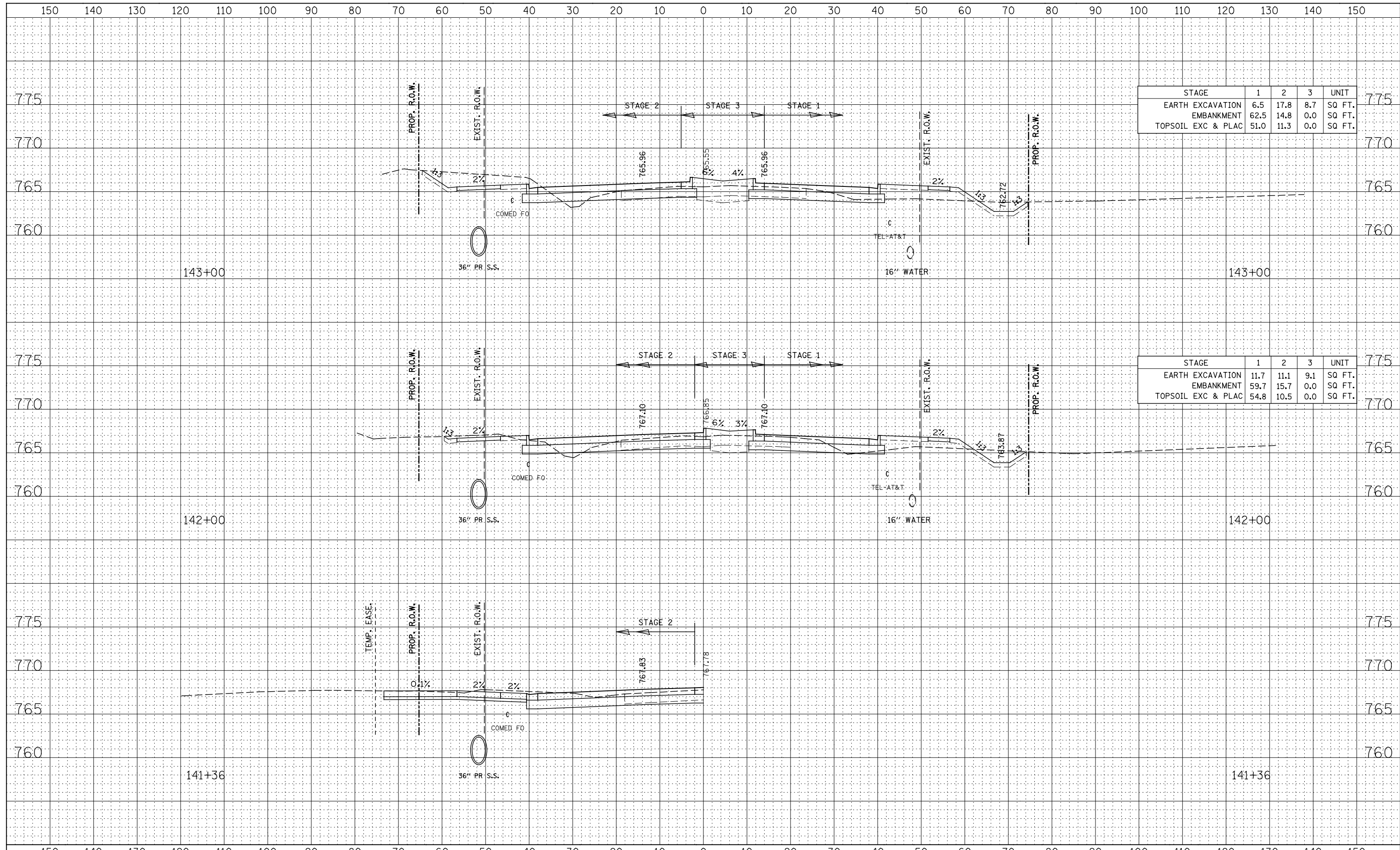
STAGE	1	2	3	UNIT
EARTH EXCAVATION	15.7	18.3	10.0	SQ FT.
EMBANKMENT	35.7	17.4	0.0	SQ FT.
TOPSOIL EXC & PLAC	56.6	9.2	0.0	SQ FT.

STAGE	1	2	3	UNIT
EARTH EXCAVATION	24.1	34.2	0.0	SQ FT.
EMBANKMENT	35.9	22.2	0.0	SQ FT.
TOPSOIL EXC & PLAC	58.8	26.3	0.0	SQ FT.

STAGE	1	2	3	UNIT
EARTH EXCAVATION	45.4	54.5	11.2	SQ FT.
EMBANKMENT	18.8	25.8	0.0	SQ FT.
TOPSOIL EXC & PLAC	60.9	16.9	0.0	SQ FT.

DATE	
BY	
FINAL SURVEY	SURVEYED
NOTE BOOK	PLOTTED
NO.	TEMPLATE
	AREAS CHECKED

DATE	
BY	
ORIGINAL SURVEY	SURVEYED
NOTE BOOK	PLOTTED
NO.	TEMPLATE
	AREAS CHECKED

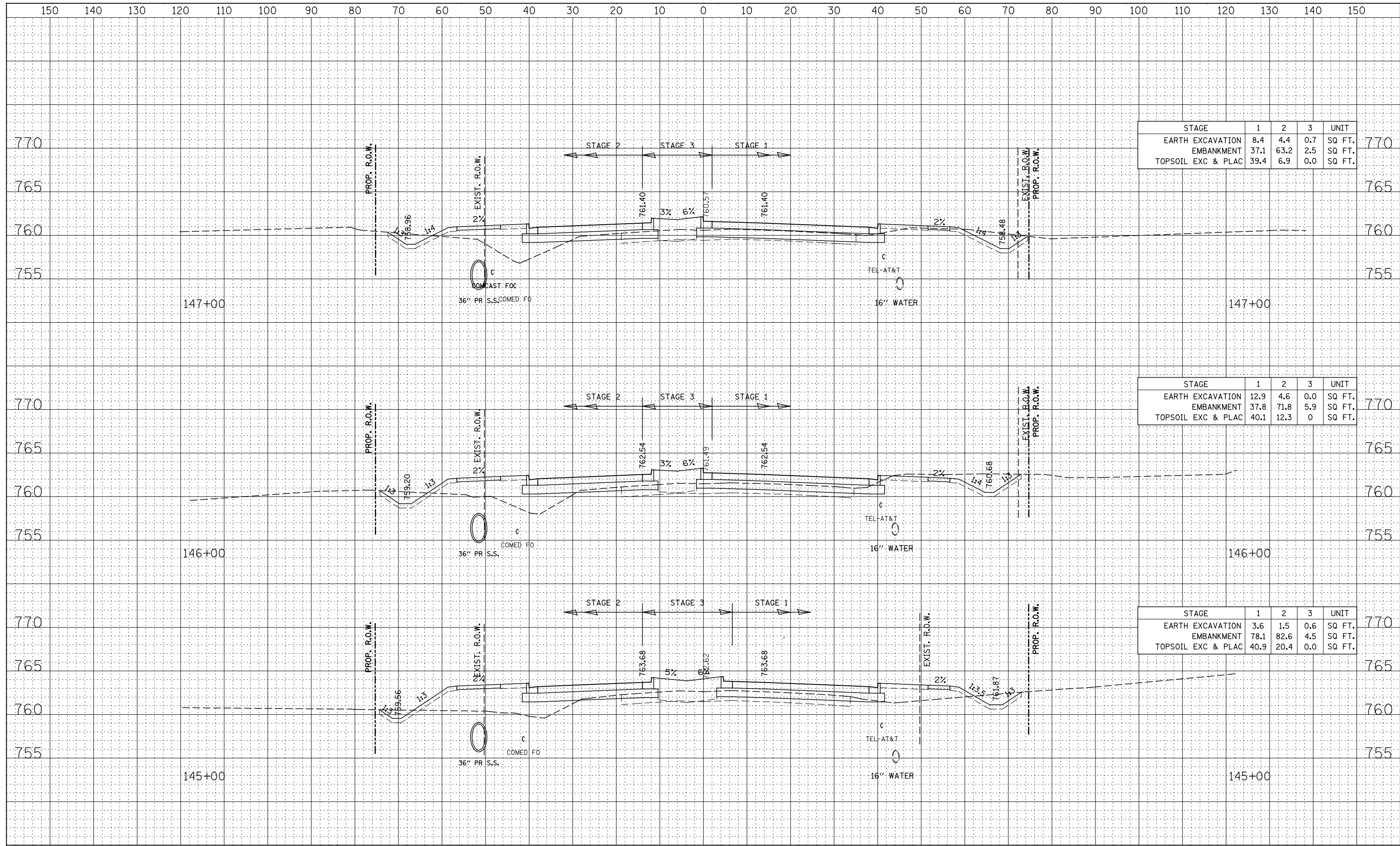


STAGE	1	2	3	UNIT
EARTH EXCAVATION	6.5	17.8	8.7	SQ FT.
EMBANKMENT	62.5	14.8	0.0	SQ FT.
TOPSOIL EXC & PLAC	51.0	11.3	0.0	SQ FT.

STAGE	1	2	3	UNIT
EARTH EXCAVATION	11.7	11.1	9.1	SQ FT.
EMBANKMENT	59.7	15.7	0.0	SQ FT.
TOPSOIL EXC & PLAC	54.8	10.5	0.0	SQ FT.

DATE	
BY	
FINAL SURVEY	SURVEYED
NOTE BOOK	PLOTTED
NO.	TEMPLATE
	AREAS CHECKED

DATE	
BY	
ORIGINAL SURVEY	SURVEYED
NOTE BOOK	PLOTTED
NO.	TEMPLATE
	AREAS CHECKED



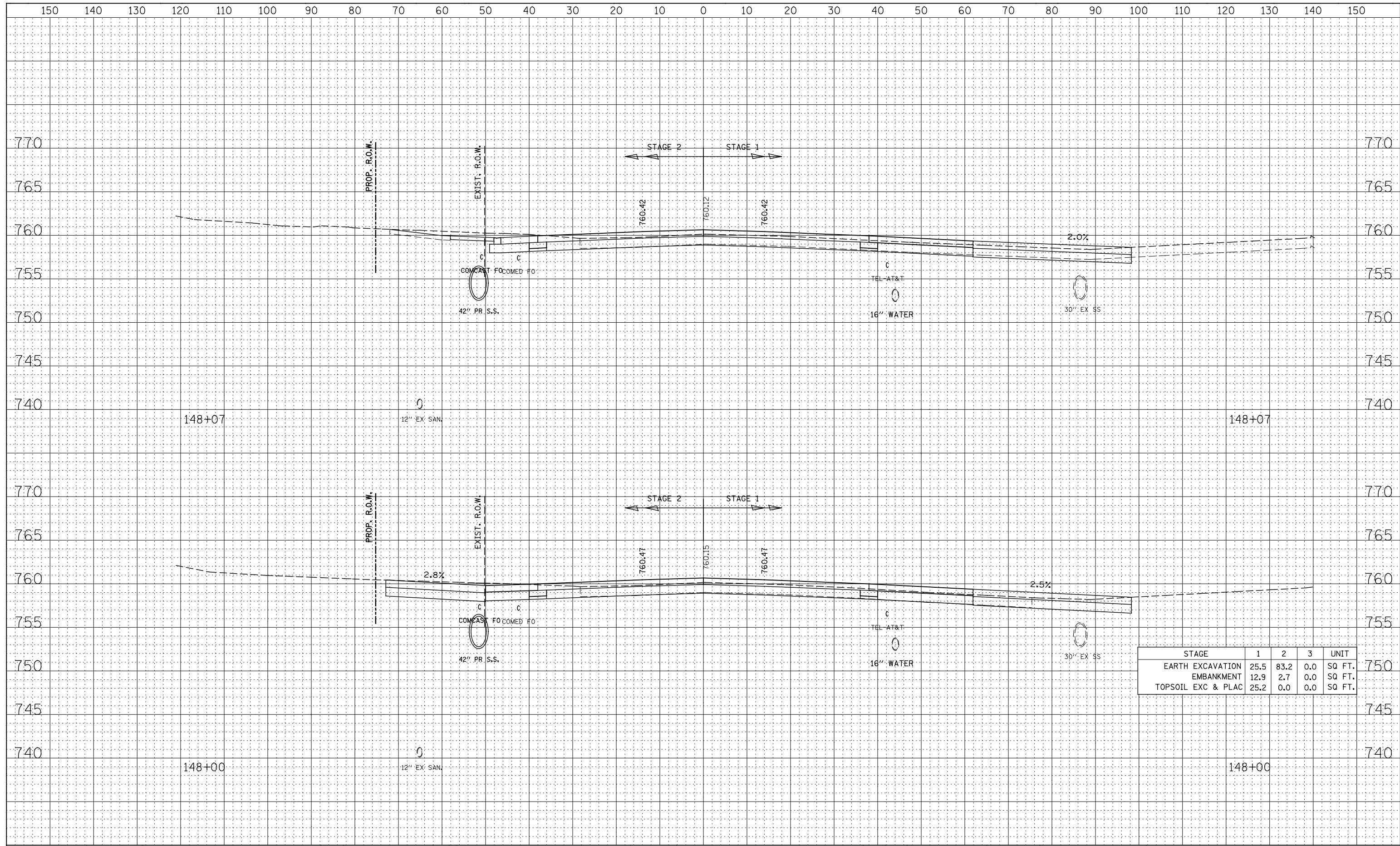
STAGE	1	2	3	UNIT
EARTH EXCAVATION	8.4	4.4	0.7	SQ FT.
EMBANKMENT	37.1	63.2	2.5	SQ FT.
TOPSOIL EXC & PLAC	39.4	6.9	0.0	SQ FT.

STAGE	1	2	3	UNIT
EARTH EXCAVATION	12.9	4.6	0.0	SQ FT.
EMBANKMENT	37.8	71.8	5.9	SQ FT.
TOPSOIL EXC & PLAC	40.1	12.3	0	SQ FT.

STAGE	1	2	3	UNIT
EARTH EXCAVATION	3.6	1.5	0.6	SQ FT.
EMBANKMENT	78.1	82.6	4.5	SQ FT.
TOPSOIL EXC & PLAC	40.9	20.4	0.0	SQ FT.

DATE	
BY	
FINAL SURVEY	SURVEYED
NOTE BOOK	PLOTTED
NO.	TEMPLATE
	AREAS CHECKED

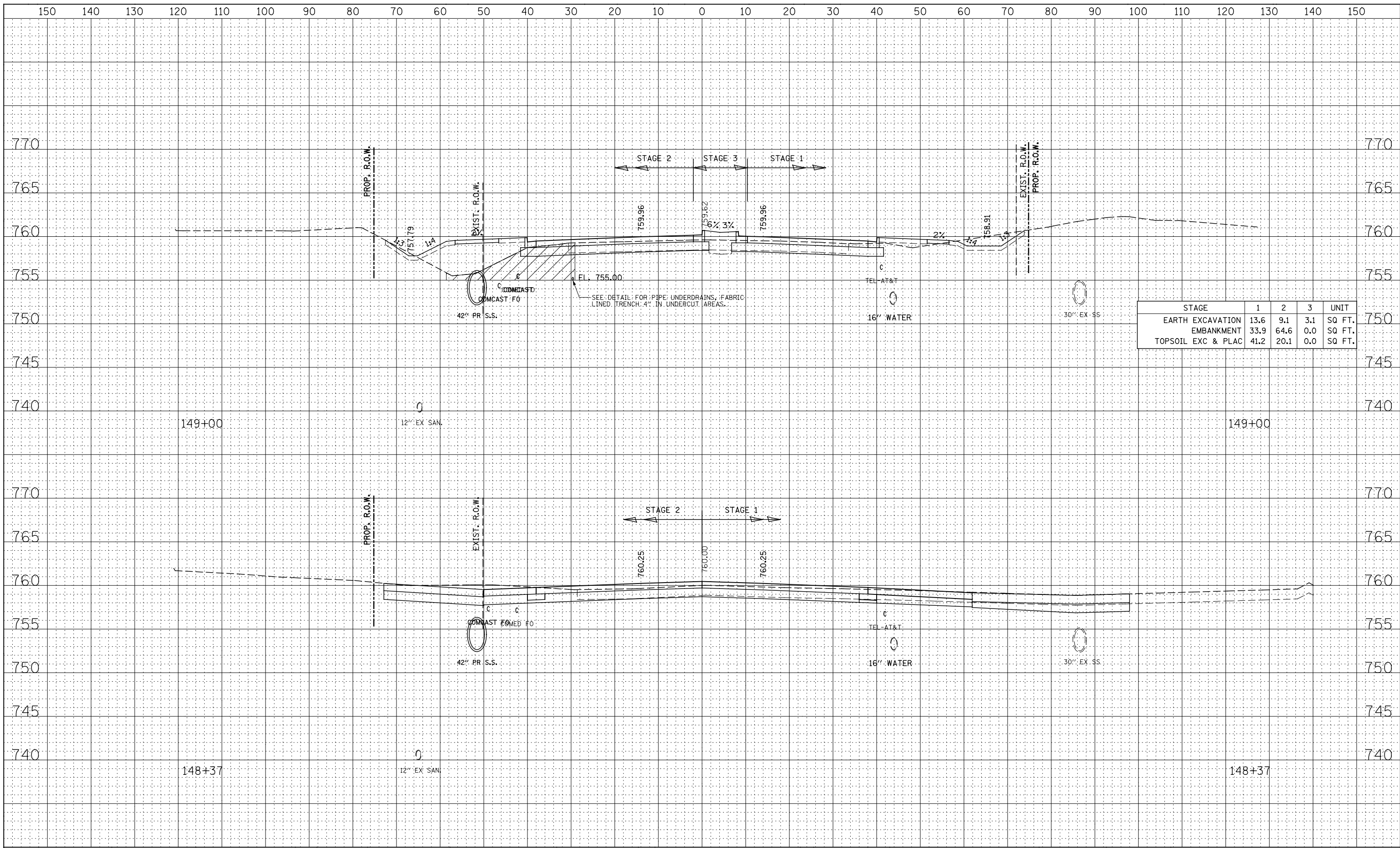
DATE	
BY	
ORIGINAL SURVEY	SURVEYED
NOTE BOOK	PLOTTED
NO.	TEMPLATE
	AREAS CHECKED



STAGE	1	2	3	UNIT
EARTH EXCAVATION	25.5	83.2	0.0	SQ FT.
EMBANKMENT	12.9	2.7	0.0	SQ FT.
TOPSOIL EXC & PLAC	25.2	0.0	0.0	SQ FT.

DATE	
BY	
FINAL SURVEY	SURVEYED
NOTE BOOK	PLOTTED
NO.	TEMPLATE
	AREAS CHECKED

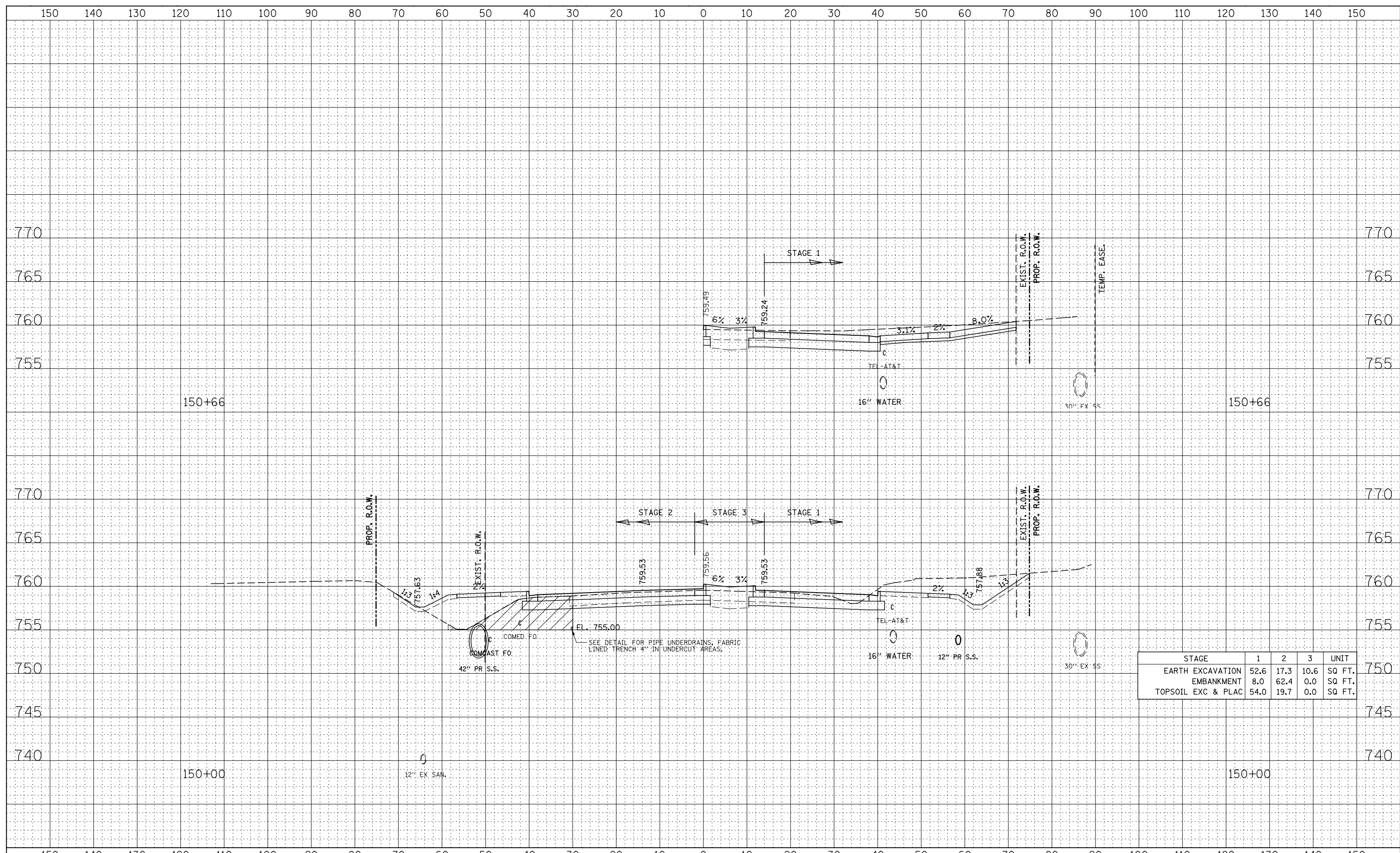
DATE	
BY	
ORIGINAL SURVEY	SURVEYED
NOTE BOOK	PLOTTED
NO.	TEMPLATE
	AREAS CHECKED



STAGE	1	2	3	UNIT
EARTH EXCAVATION	13.6	9.1	3.1	SQ FT.
EMBANKMENT	33.9	64.6	0.0	SQ FT.
TOPSOIL EXC & PLAC	41.2	20.1	0.0	SQ FT.

DATE	
BY	
FINAL SURVEY	SURVEYED
NOTE BOOK	PLOTTED
NO.	TEMPLATE
	AREAS CHECKED

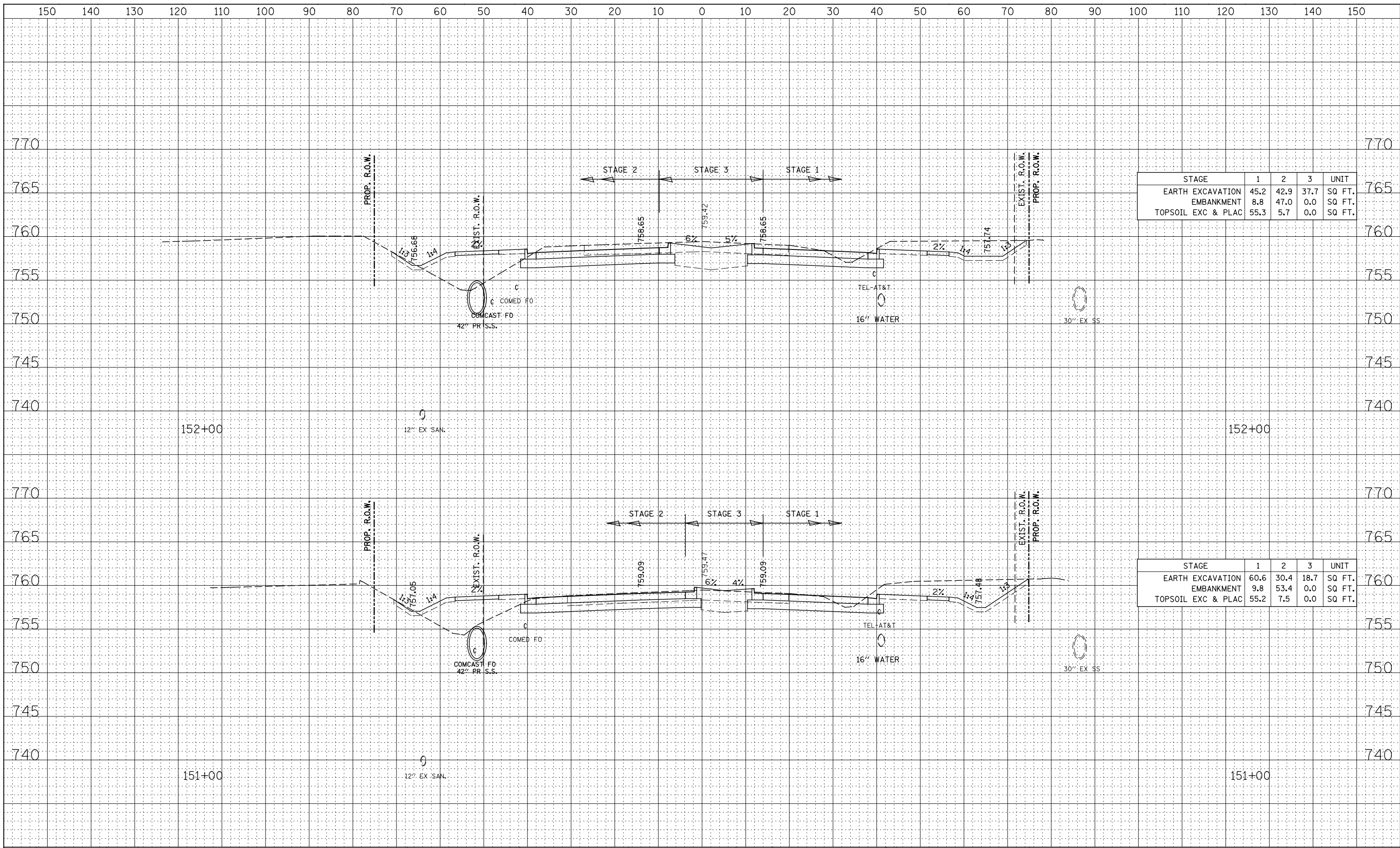
DATE	
BY	
ORIGINAL SURVEY	SURVEYED
NOTE BOOK	PLOTTED
NO.	TEMPLATE
	AREAS CHECKED



STAGE	1	2	3	UNIT	
EARTH EXCAVATION	52.6	17.3	10.6	SQ. FT.	750
EMBANKMENT	8.0	62.4	0.0	SQ. FT.	
TOPSOIL EXC & PLAC	54.0	19.7	0.0	SQ. FT.	

DATE	
BY	
FINAL SURVEY	SURVEYED
NOTE BOOK	PLOTTED
NO.	TEMPLATE
	AREAS CHECKED

DATE	
BY	
ORIGINAL SURVEY	SURVEYED
NOTE BOOK	PLOTTED
NO.	TEMPLATE
	AREAS CHECKED

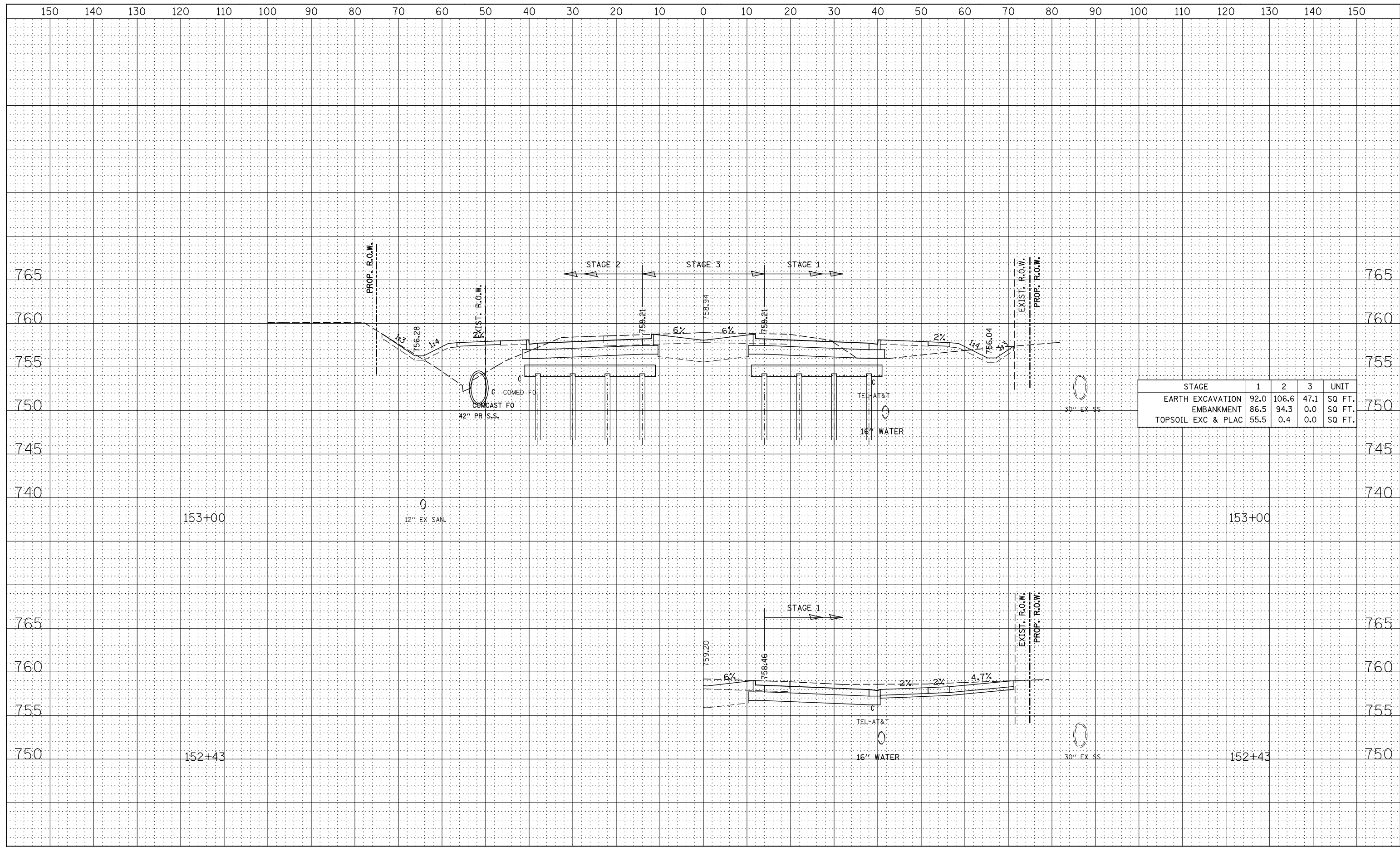


STAGE	1	2	3	UNIT
EARTH EXCAVATION	45.2	42.9	37.7	SQ FT.
EMBANKMENT	8.8	47.0	0.0	SQ FT.
TOPSOIL EXC & PLAC	55.3	5.7	0.0	SQ FT.

STAGE	1	2	3	UNIT
EARTH EXCAVATION	60.6	30.4	18.7	SQ FT.
EMBANKMENT	9.8	53.4	0.0	SQ FT.
TOPSOIL EXC & PLAC	55.2	7.5	0.0	SQ FT.

DATE	
BY	
FINAL SURVEY	SURVEYED
NOTE BOOK	PLOTTED
NO.	TEMPLATE
	AREAS CHECKED

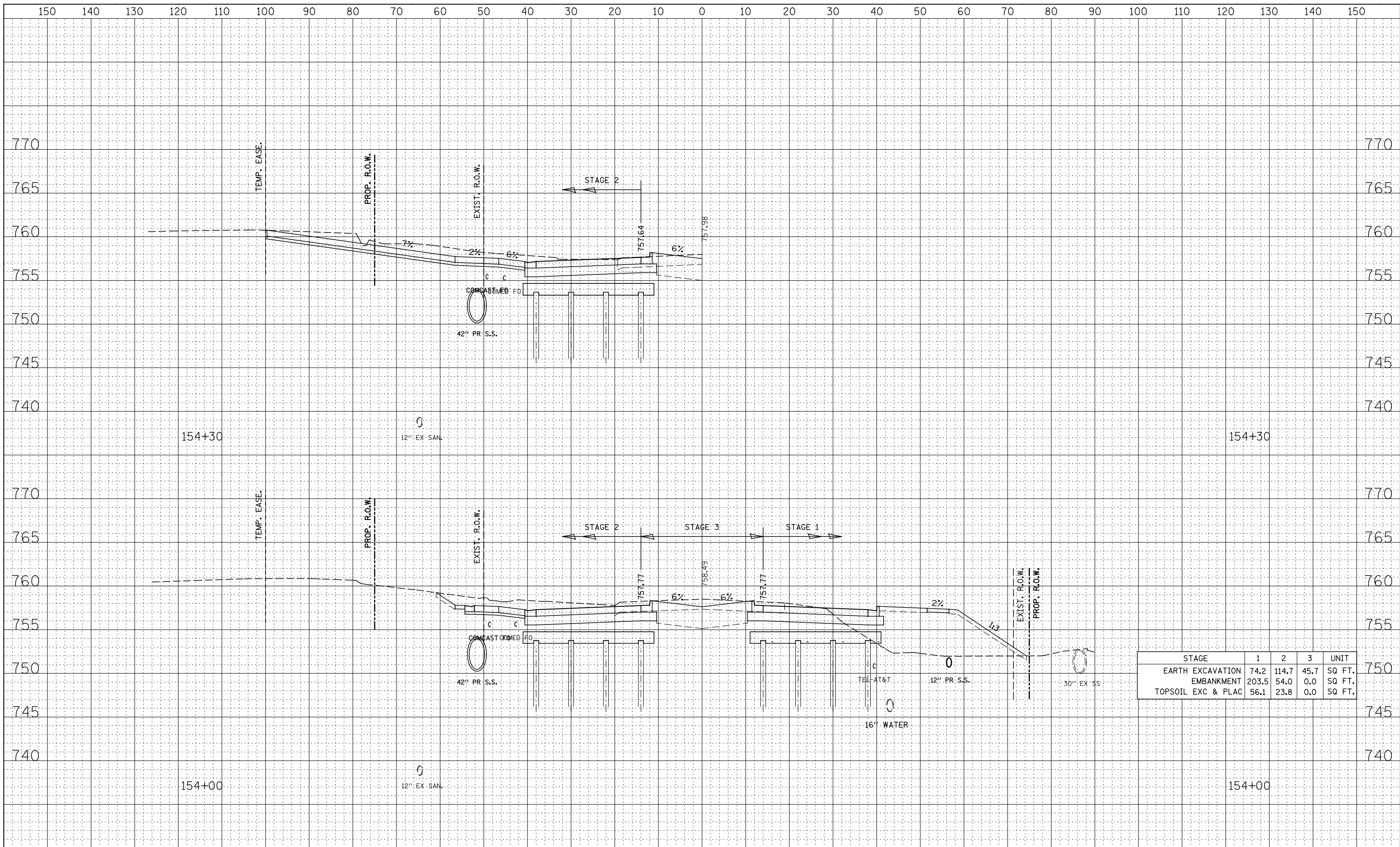
DATE	
BY	
ORIGINAL SURVEY	SURVEYED
NOTE BOOK	PLOTTED
NO.	TEMPLATE
	AREAS CHECKED



STAGE	1	2	3	UNIT
EARTH EXCAVATION	92.0	106.6	47.1	SQ FT.
EMBANKMENT	86.5	94.3	0.0	SQ FT.
TOPSOIL EXC & PLAC	55.5	0.4	0.0	SQ FT.

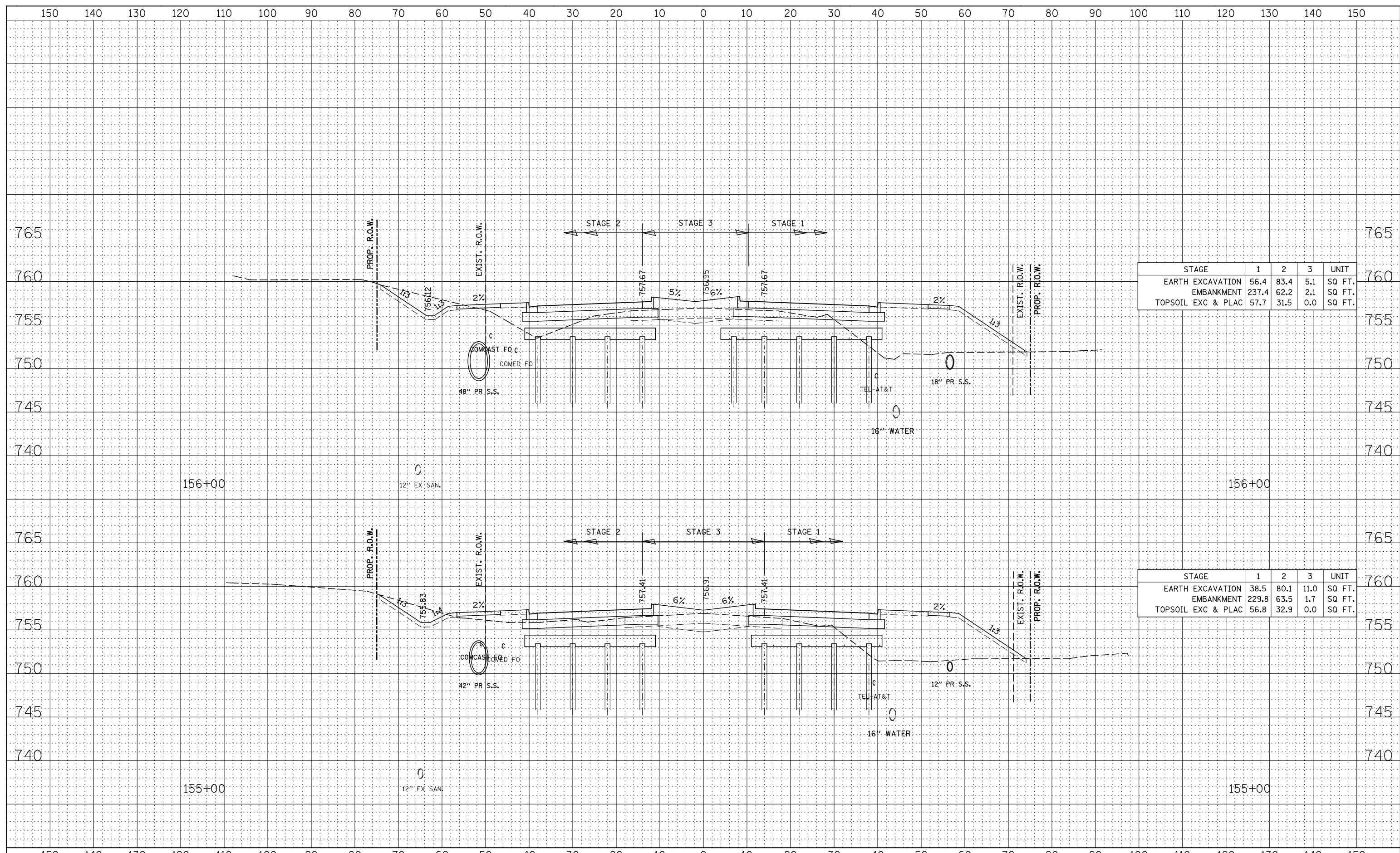
DATE	
BY	
FINAL SURVEY	SURVEYED
NOTE BOOK	PLOTTED
NO.	TEMPLATE
	AREAS CHECKED

DATE	
BY	
ORIGINAL SURVEY	SURVEYED
NOTE BOOK	PLOTTED
NO.	TEMPLATE
	AREAS CHECKED



DATE	
BY	
FINAL SURVEY	
SURVEYED	
PLOTTED	
TEMPLATE	
NOTE BOOK	
AREAS CHECKED	
NO.	

DATE	
BY	
ORIGINAL SURVEY	
SURVEYED	
PLOTTED	
TEMPLATE	
NOTE BOOK	
AREAS CHECKED	
NO.	

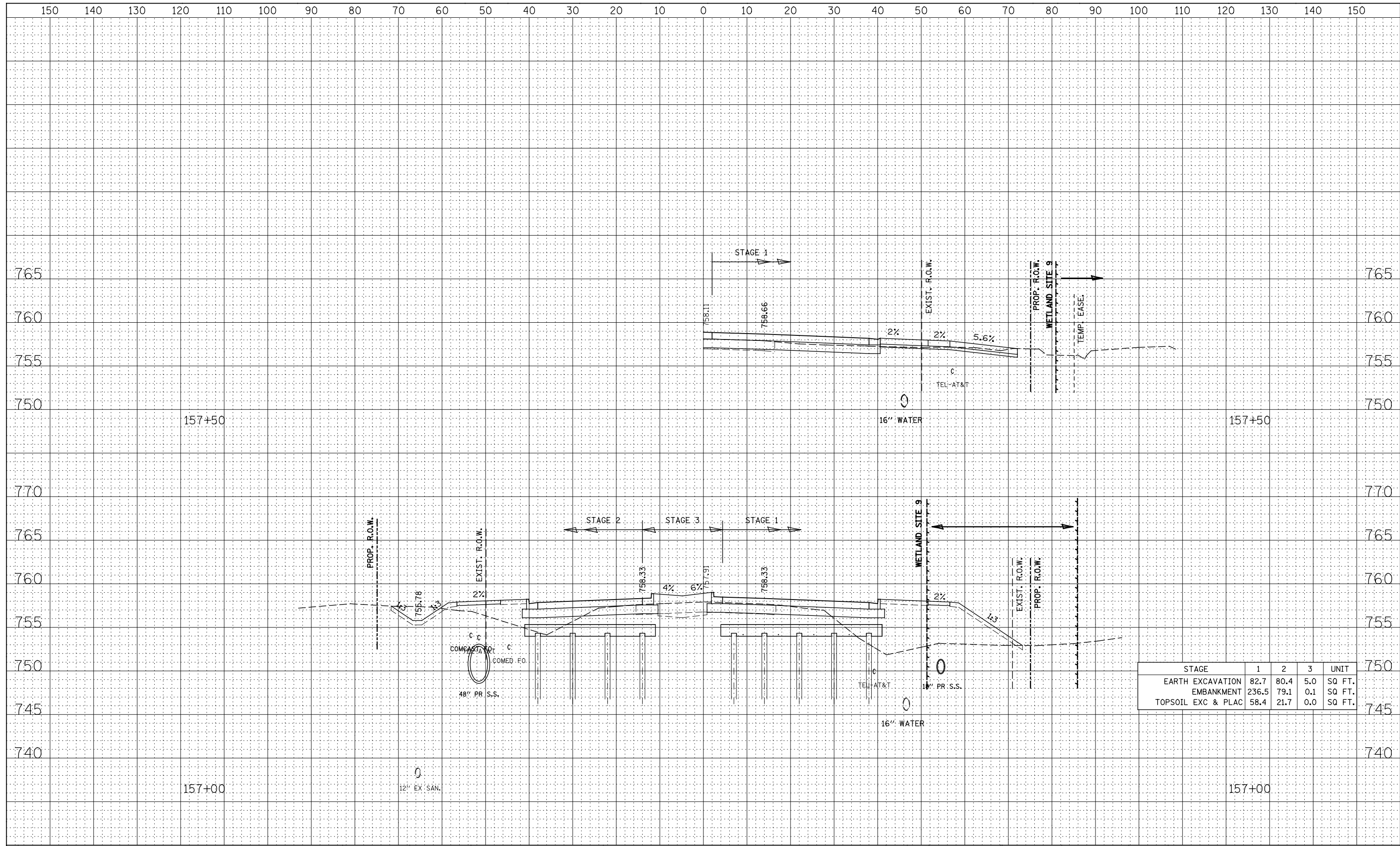


STAGE	1	2	3	UNIT
EARTH EXCAVATION	56.4	83.4	5.1	SQ FT.
EMBANKMENT	237.4	62.2	2.1	SQ FT.
TOPSOIL EXC & PLAC	57.7	31.5	0.0	SQ FT.

STAGE	1	2	3	UNIT
EARTH EXCAVATION	38.5	80.1	11.0	SQ FT.
EMBANKMENT	229.8	63.5	1.7	SQ FT.
TOPSOIL EXC & PLAC	56.8	32.9	0.0	SQ FT.

DATE	
BY	
FINAL SURVEY PLOTTED	
NOTE BOOK	
AREAS CHECKED	

DATE	
BY	
ORIGINAL SURVEY PLOTTED	
NOTE BOOK	
AREAS CHECKED	



STAGE	1	2	3	UNIT
EARTH EXCAVATION	82.7	80.4	5.0	SQ FT.
EMBANKMENT	236.5	79.1	0.1	SQ FT.
TOPSOIL EXC & PLAC	58.4	21.7	0.0	SQ FT.