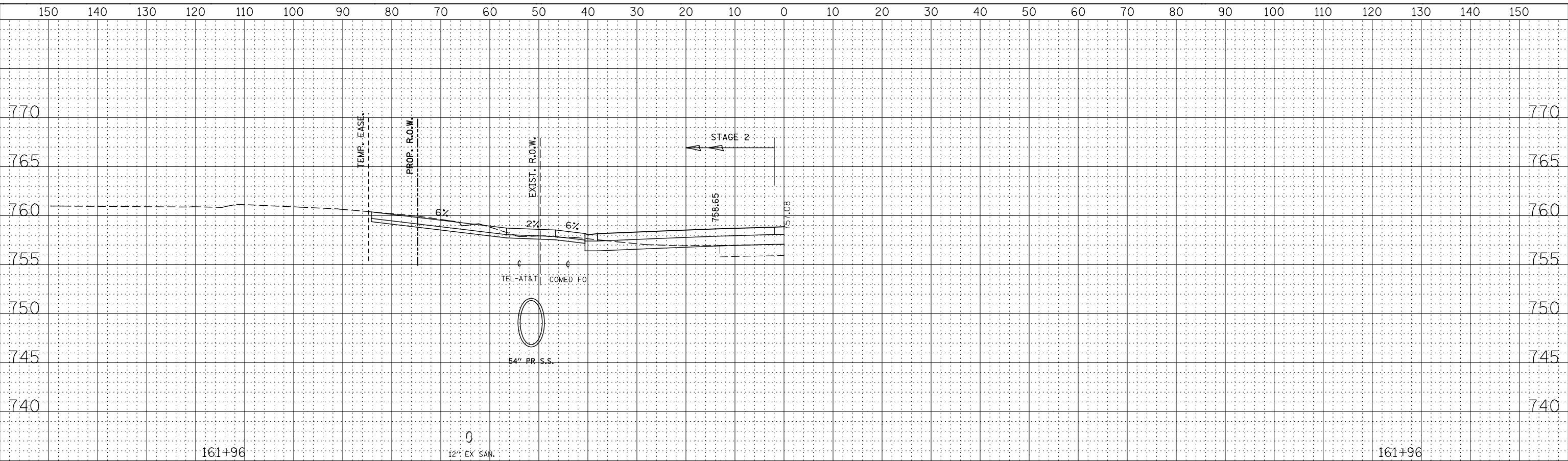
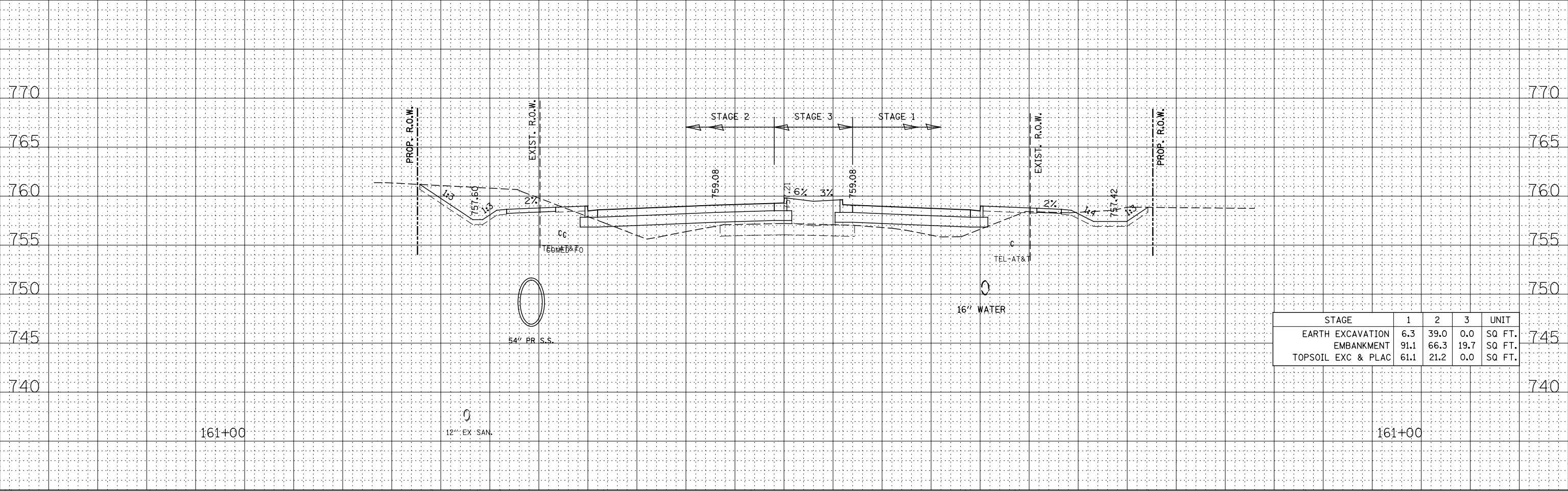


BY: _____ DATE: _____
 SURVEYED _____
 PLOTTED _____
 TEMPLATE _____
 AREAS CHECKED _____
 NO. _____



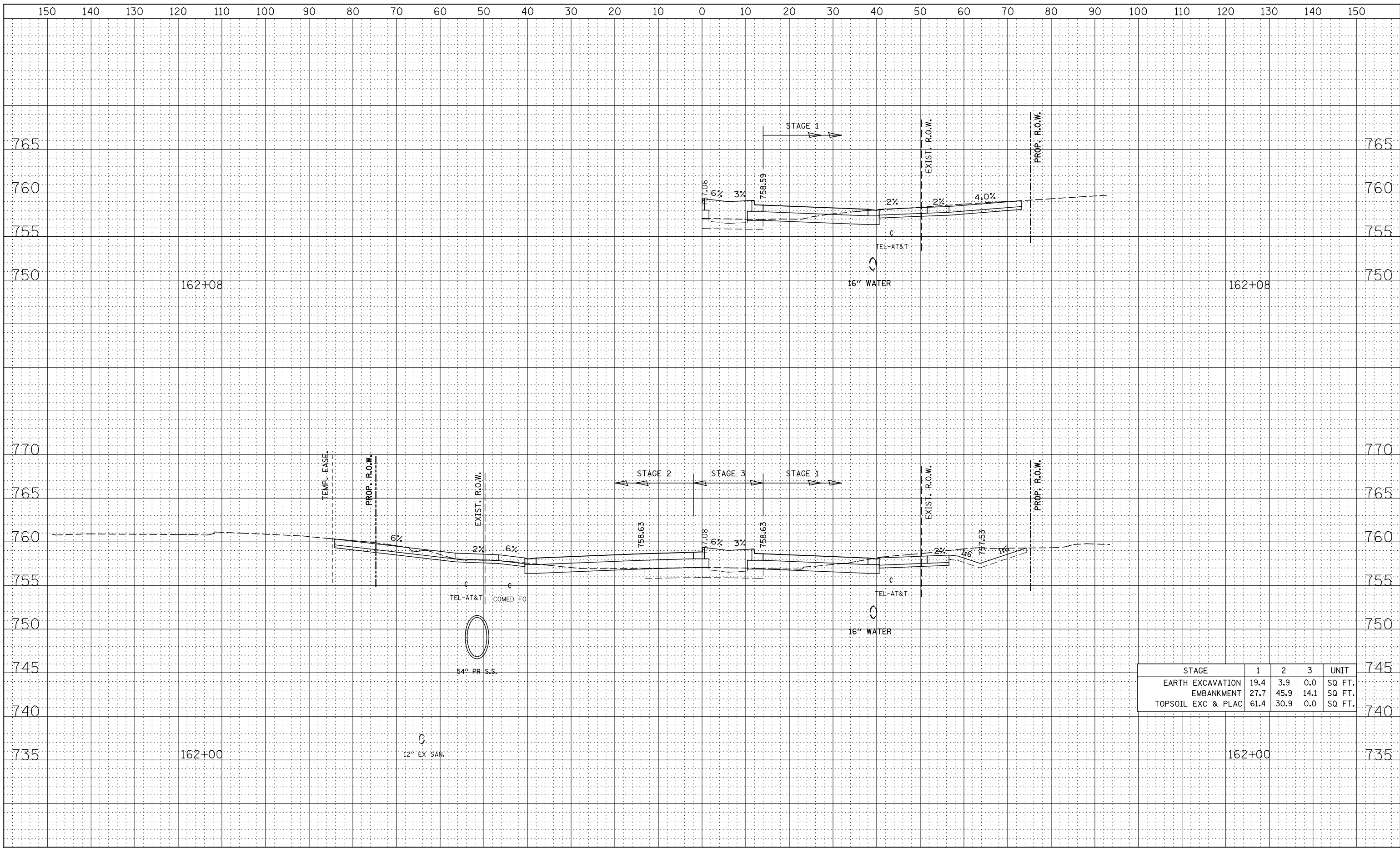
BY: _____ DATE: _____
 SURVEYED _____
 PLOTTED _____
 TEMPLATE _____
 AREAS CHECKED _____
 NO. _____



STAGE	1	2	3	UNIT
EARTH EXCAVATION	6.3	39.0	0.0	SQ FT.
EMBANKMENT	91.1	66.3	19.7	SQ FT.
TOPSOIL EXC & PLAC	61.1	21.2	0.0	SQ FT.

DATE	
BY	
FINAL SURVEY	SURVEYED
NOTE BOOK	PLOTTED
NO.	TEMPLATE
	AREAS CHECKED

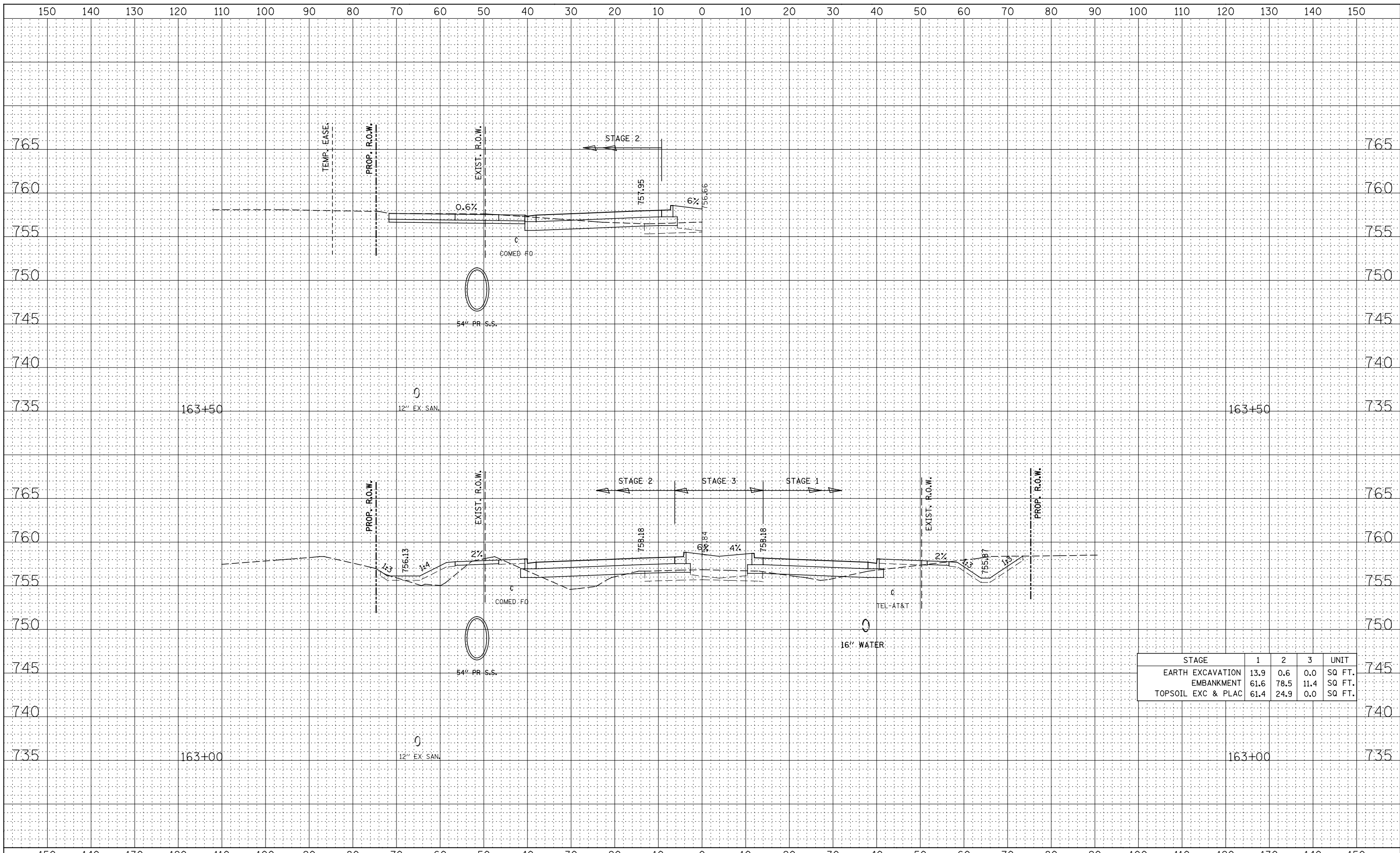
DATE	
BY	
ORIGINAL SURVEY	SURVEYED
NOTE BOOK	PLOTTED
NO.	TEMPLATE
	AREAS CHECKED



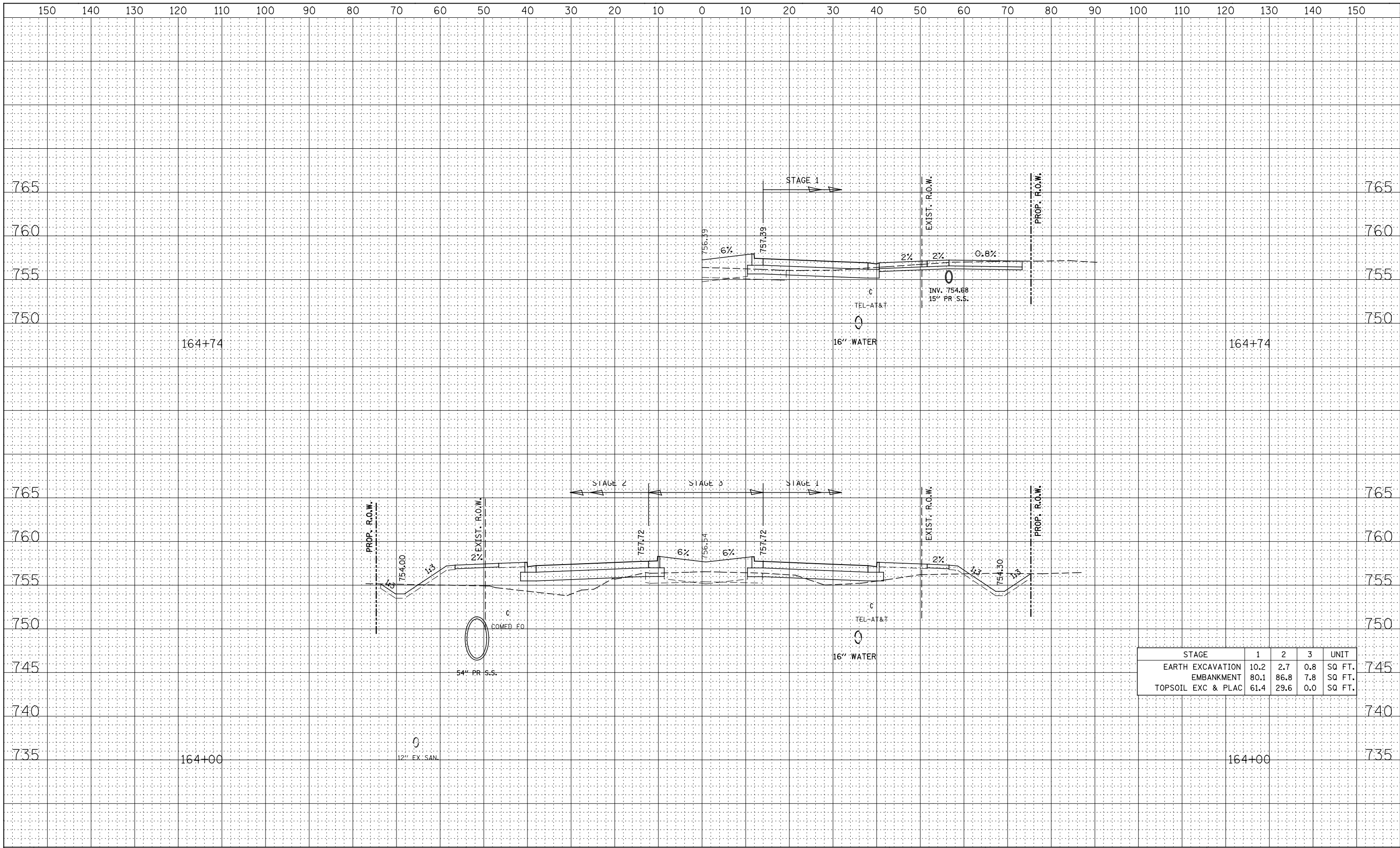
STAGE	1	2	3	UNIT
EARTH EXCAVATION	19.4	3.9	0.0	SQ FT.
EMBANKMENT	27.7	45.9	14.1	SQ FT.
TOPSOIL EXC & PLAC	61.4	30.9	0.0	SQ FT.

DATE	
BY	
FINAL SURVEY	SURVEYED
NOTE BOOK	PLOTTED
NO.	TEMPLATE
	AREAS CHECKED

DATE	
BY	
ORIGINAL SURVEY	SURVEYED
NOTE BOOK	PLOTTED
NO.	TEMPLATE
	AREAS CHECKED



STAGE	1	2	3	UNIT
EARTH EXCAVATION	13.9	0.6	0.0	SQ. FT.
EMBANKMENT	61.6	78.5	11.4	SQ. FT.
TOPSOIL EXC & PLAC	61.4	24.9	0.0	SQ. FT.



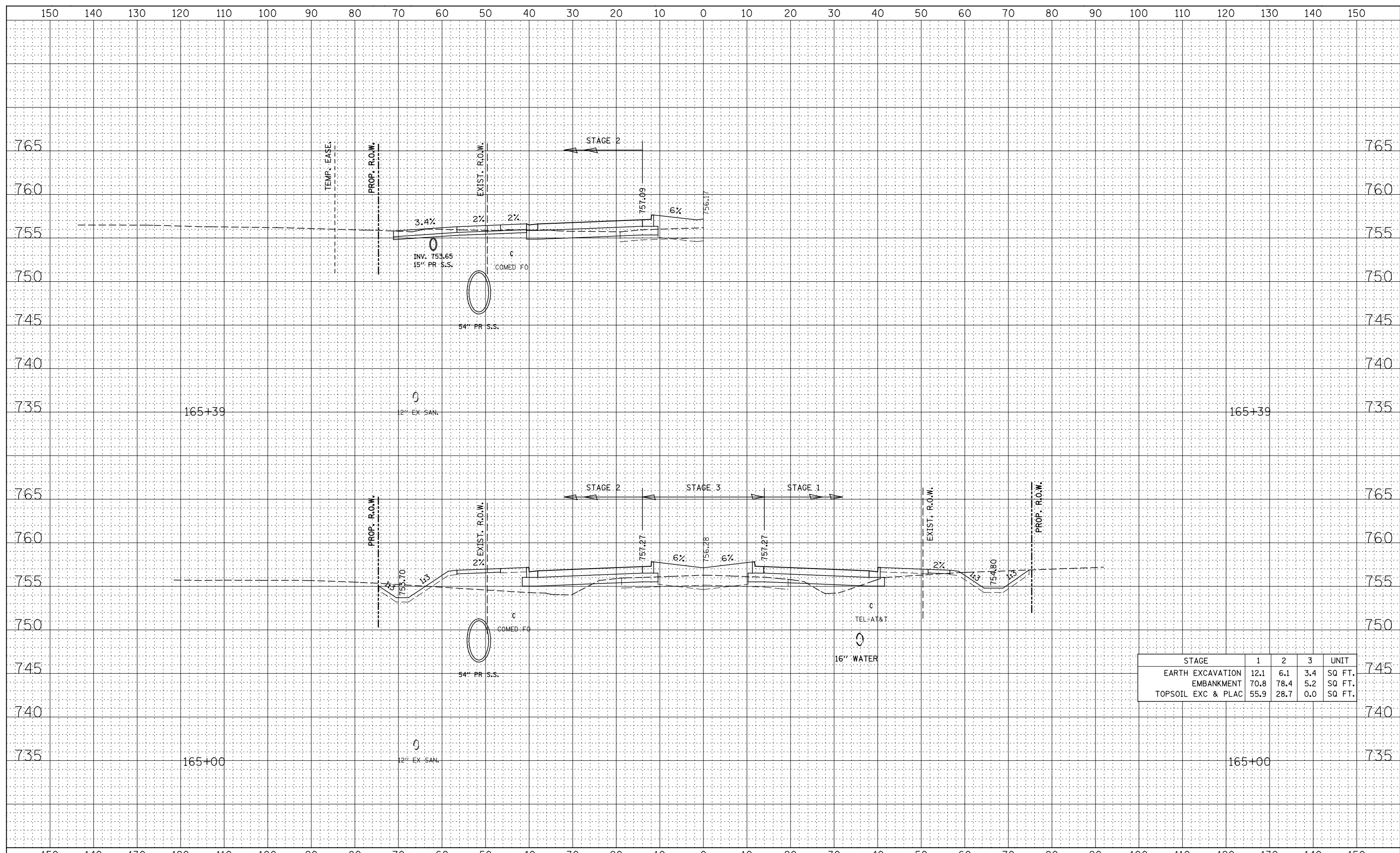
BY	DATE
FINAL SURVEY	SURVEYED
NOTE BOOK	PLOTTED
NO.	TEMPLATE
	AREAS CHECKED

BY	DATE
ORIGINAL SURVEY	SURVEYED
NOTE BOOK	PLOTTED
NO.	TEMPLATE
	AREAS CHECKED

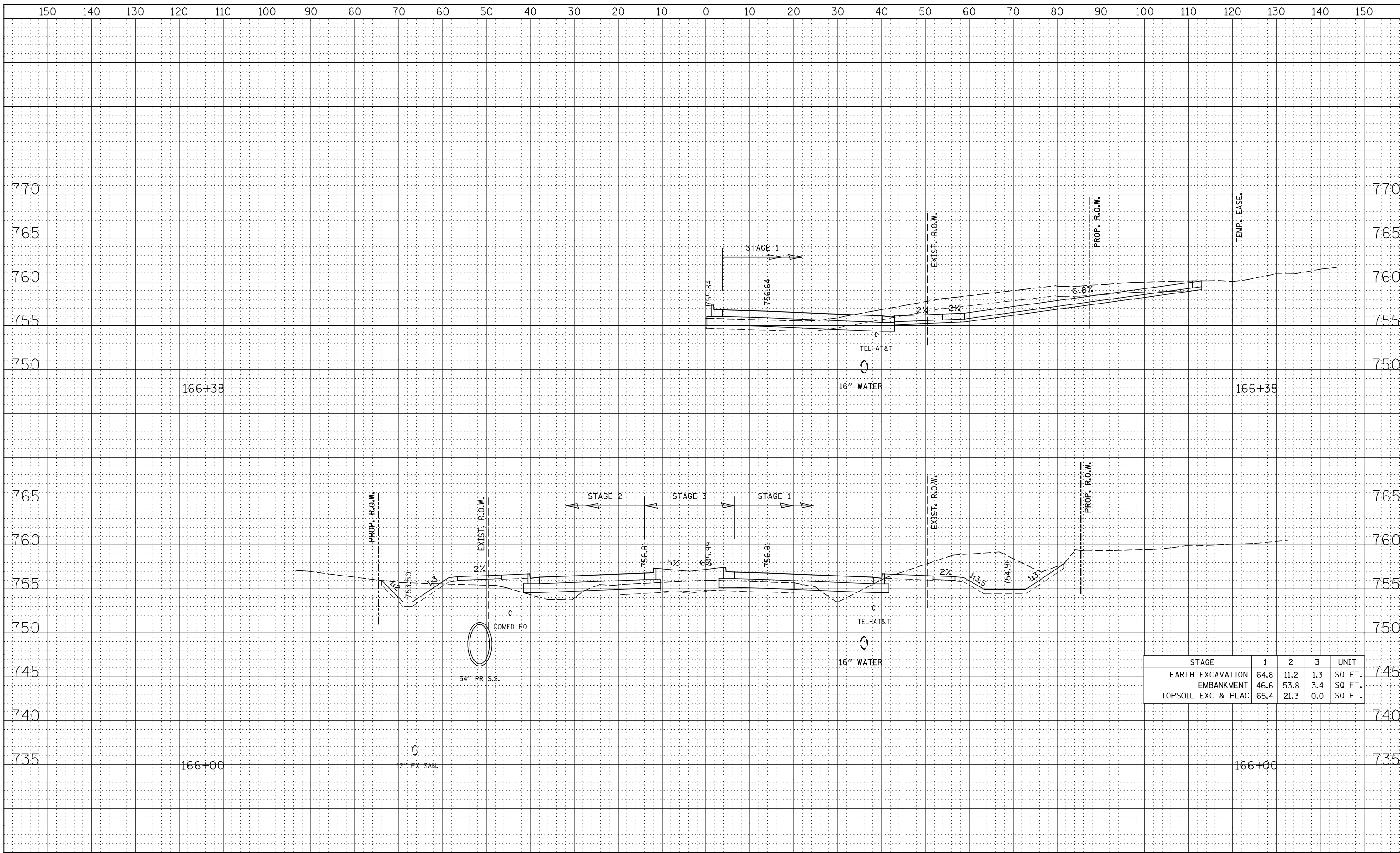
STAGE	1	2	3	UNIT
EARTH EXCAVATION	10.2	2.7	0.8	SQ. FT.
EMBANKMENT	80.1	86.8	7.8	SQ. FT.
TOPSOIL EXC & PLAC	61.4	29.6	0.0	SQ. FT.

DATE	
BY	
FINAL SURVEY	SURVEYED
NOTE BOOK	PLOTTED
NO.	TEMPLATE
	AREAS CHECKED

DATE	
BY	
ORIGINAL SURVEY	SURVEYED
NOTE BOOK	PLOTTED
NO.	TEMPLATE
	AREAS CHECKED



STAGE	1	2	3	UNIT
EARTH EXCAVATION	12.1	6.1	3.4	SQ FT.
EMBANKMENT	70.8	78.4	5.2	SQ FT.
TOPSOIL EXC & PLAC	55.9	28.7	0.0	SQ FT.



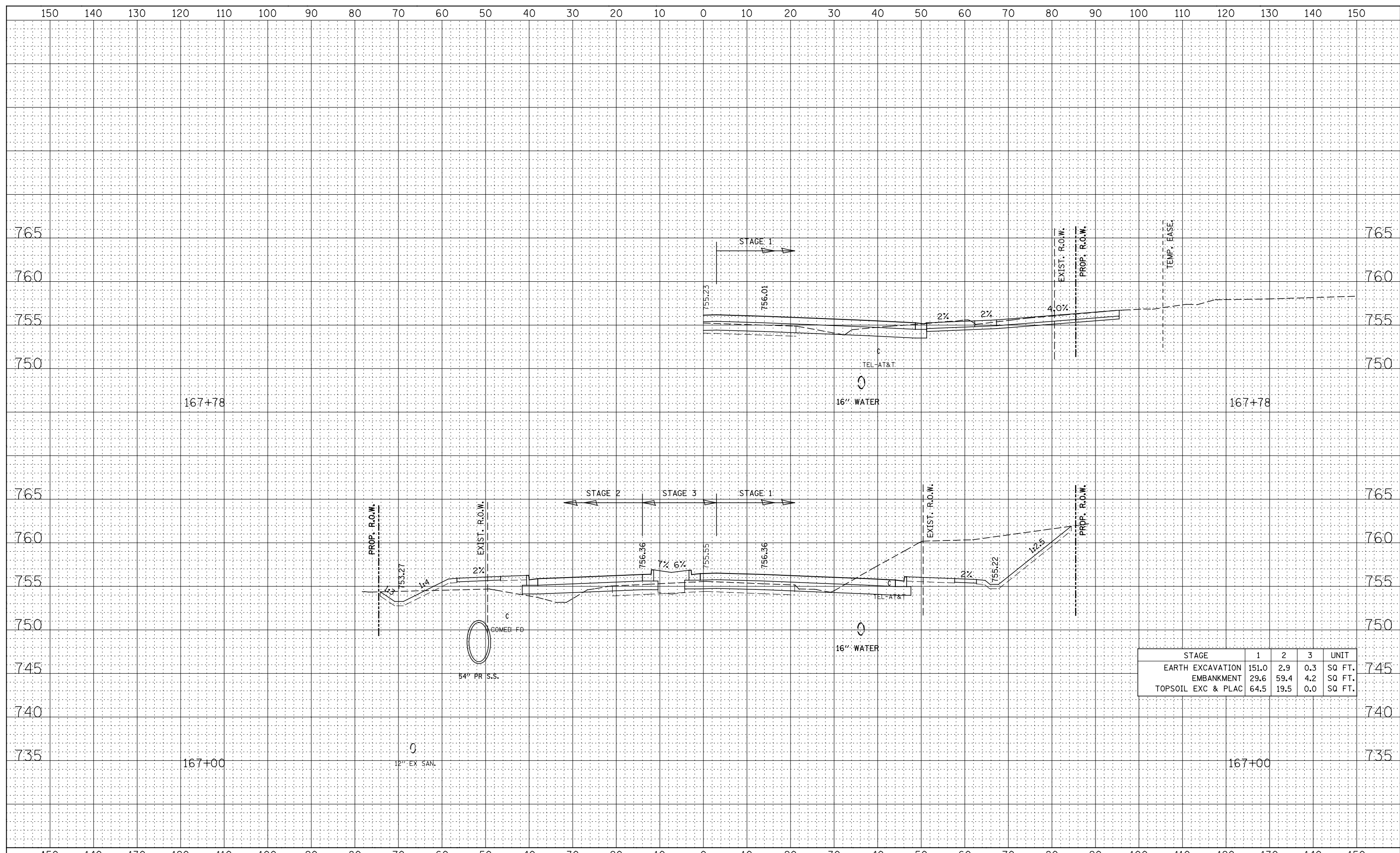
BY	DATE
FINAL SURVEY	SURVEYED
NOTE BOOK	PLOTTED
NO.	TEMPLATE
	AREAS CHECKED

BY	DATE
ORIGINAL SURVEY	SURVEYED
NOTE BOOK	PLOTTED
NO.	TEMPLATE
	AREAS CHECKED

STAGE	1	2	3	UNIT
EARTH EXCAVATION	64.8	11.2	1.3	SQ FT.
EMBANKMENT	46.6	53.8	3.4	SQ FT.
TOPSOIL EXC & PLAC	65.4	21.3	0.0	SQ FT.

DATE	
BY	
FINAL SURVEY	SURVEYED
NOTE BOOK	PLOTTED
NO.	TEMPLATE
	AREAS CHECKED

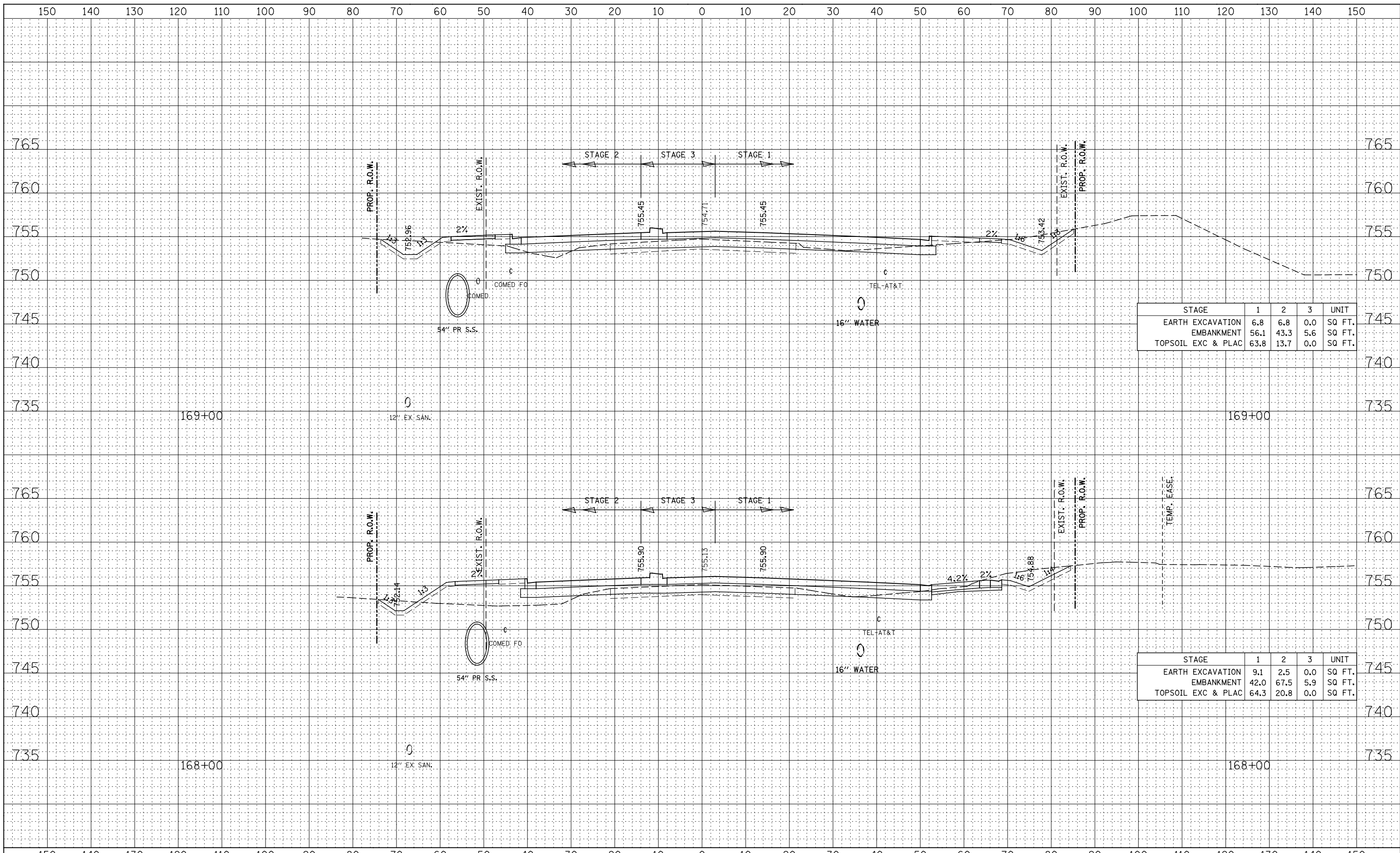
DATE	
BY	
ORIGINAL SURVEY	SURVEYED
NOTE BOOK	PLOTTED
NO.	TEMPLATE
	AREAS CHECKED



STAGE	1	2	3	UNIT
EARTH EXCAVATION	151.0	2.9	0.3	SQ. FT.
EMBANKMENT	29.6	59.4	4.2	SQ. FT.
TOPSOIL EXC & PLAC	64.5	19.5	0.0	SQ. FT.

DATE	
BY	
FINAL SURVEY	SURVEYED
NOTE BOOK	PLOTTED
NO.	TEMPLATE
	AREAS CHECKED

DATE	
BY	
ORIGINAL SURVEY	SURVEYED
NOTE BOOK	PLOTTED
NO.	TEMPLATE
	AREAS CHECKED

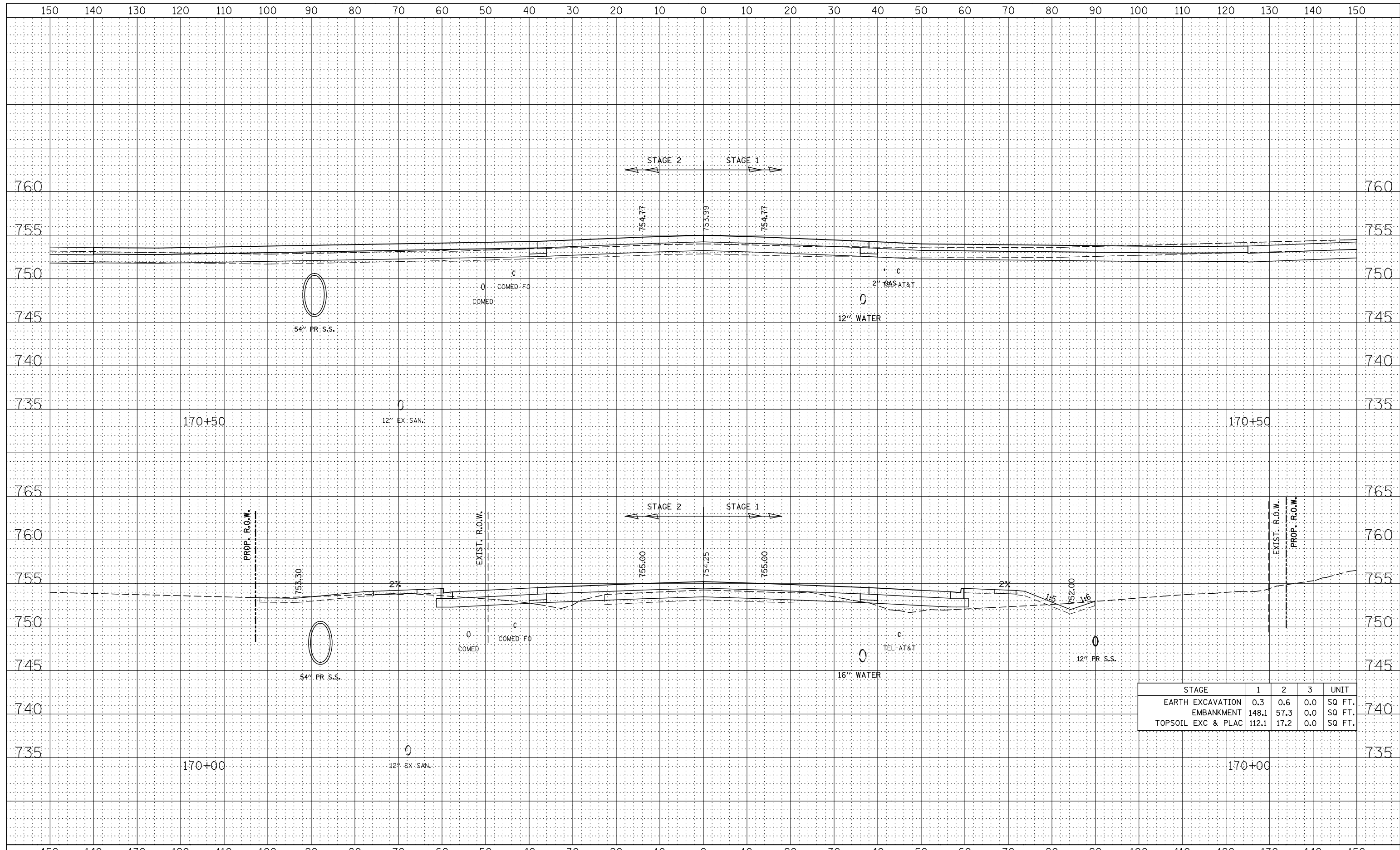


STAGE	1	2	3	UNIT
EARTH EXCAVATION	6.8	6.8	0.0	SQ FT.
EMBANKMENT	56.1	43.3	5.6	SQ FT.
TOPSOIL EXC & PLAC	63.8	13.7	0.0	SQ FT.

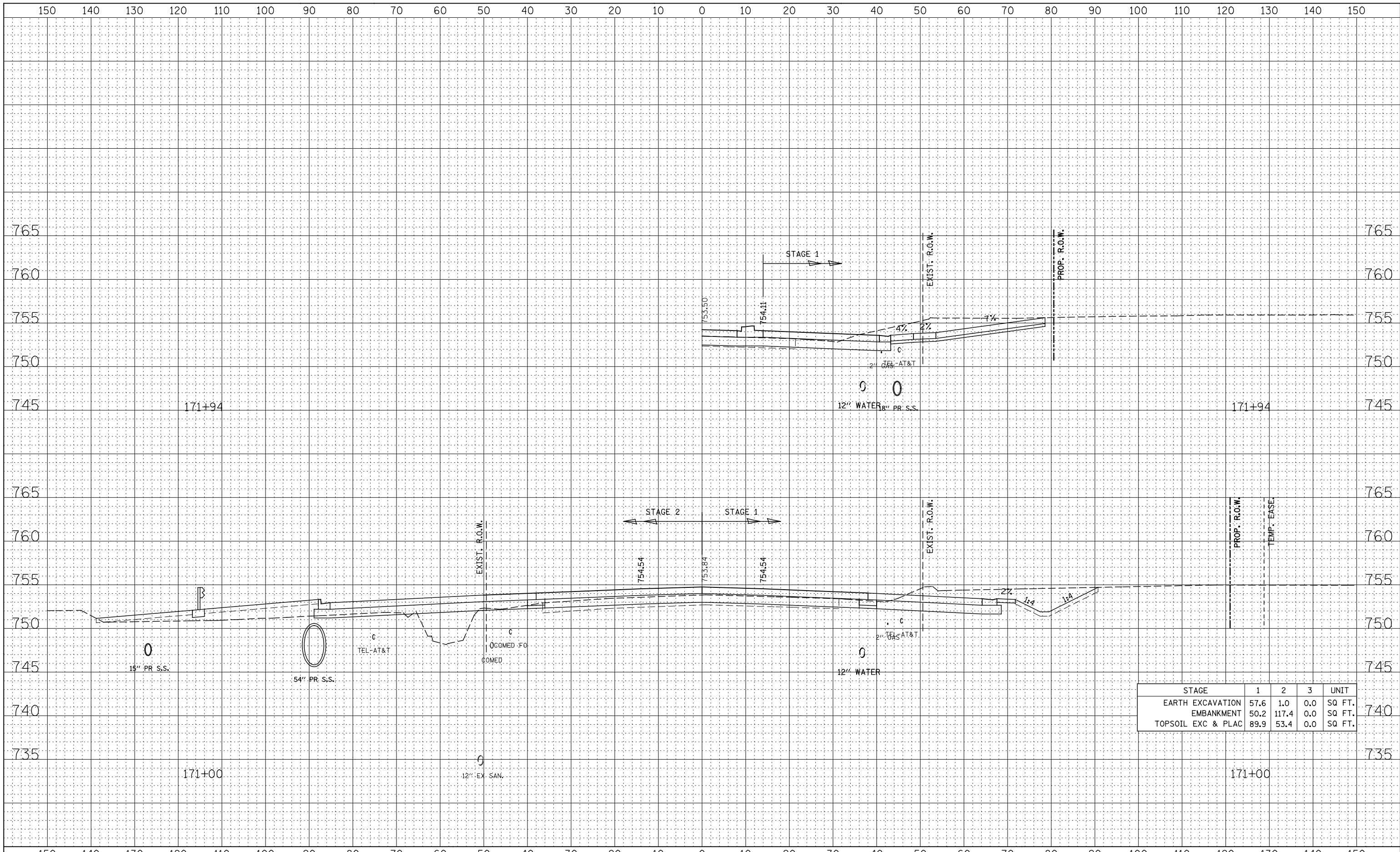
STAGE	1	2	3	UNIT
EARTH EXCAVATION	9.1	2.5	0.0	SQ FT.
EMBANKMENT	42.0	67.5	5.9	SQ FT.
TOPSOIL EXC & PLAC	64.3	20.8	0.0	SQ FT.

DATE	
BY	
NO.	
FINAL SURVEY	SURVEYED
NOTE BOOK	PLOTTED
AREAS CHECKED	TEMPLATE
	AREAS CHECKED

DATE	
BY	
NO.	
ORIGINAL SURVEY	SURVEYED
NOTE BOOK	PLOTTED
AREAS CHECKED	TEMPLATE
	AREAS CHECKED



STAGE	1	2	3	UNIT
EARTH EXCAVATION	0.3	0.6	0.0	SQ. FT.
EMBANKMENT	148.1	57.3	0.0	SQ. FT.
TOPSOIL EXC & PLAC	112.1	17.2	0.0	SQ. FT.



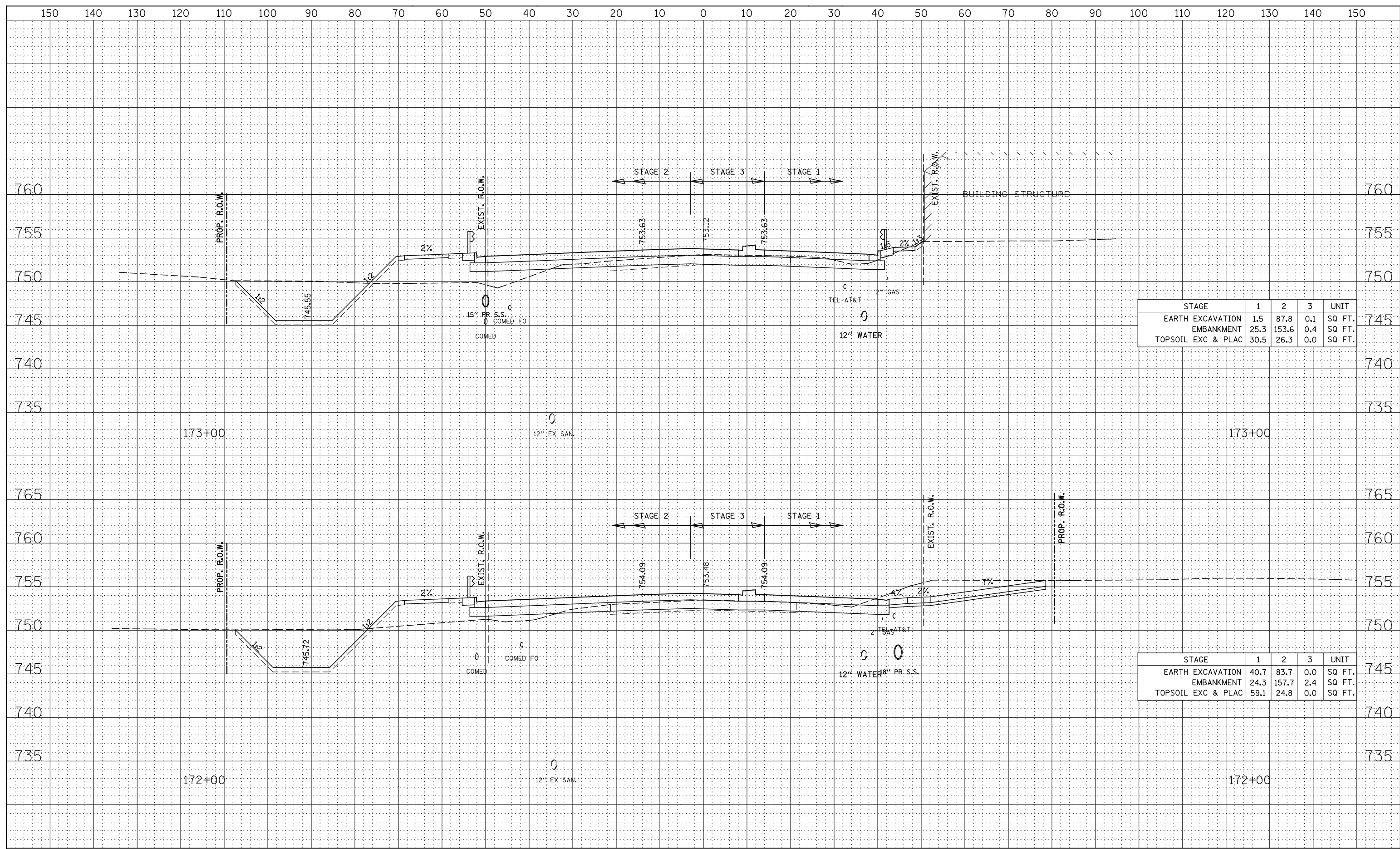
DATE	
BY	
FINAL SURVEY	SURVEYED
NOTE BOOK	PLOTTED
NO.	TEMPLATE
	AREAS CHECKED

DATE	
BY	
ORIGINAL SURVEY	SURVEYED
NOTE BOOK	PLOTTED
NO.	TEMPLATE
	AREAS CHECKED

STAGE	1	2	3	UNIT
EARTH EXCAVATION	57.6	1.0	0.0	SQ FT.
EMBANKMENT	50.2	117.4	0.0	SQ FT.
TOPSOIL EXC & PLAC	89.9	53.4	0.0	SQ FT.

DATE	
BY	
NO.	
FINAL SURVEY	SURVEYED
NOTE BOOK	PLOTTED
AREAS CHECKED	TEMPLATE
	AREAS CHECKED

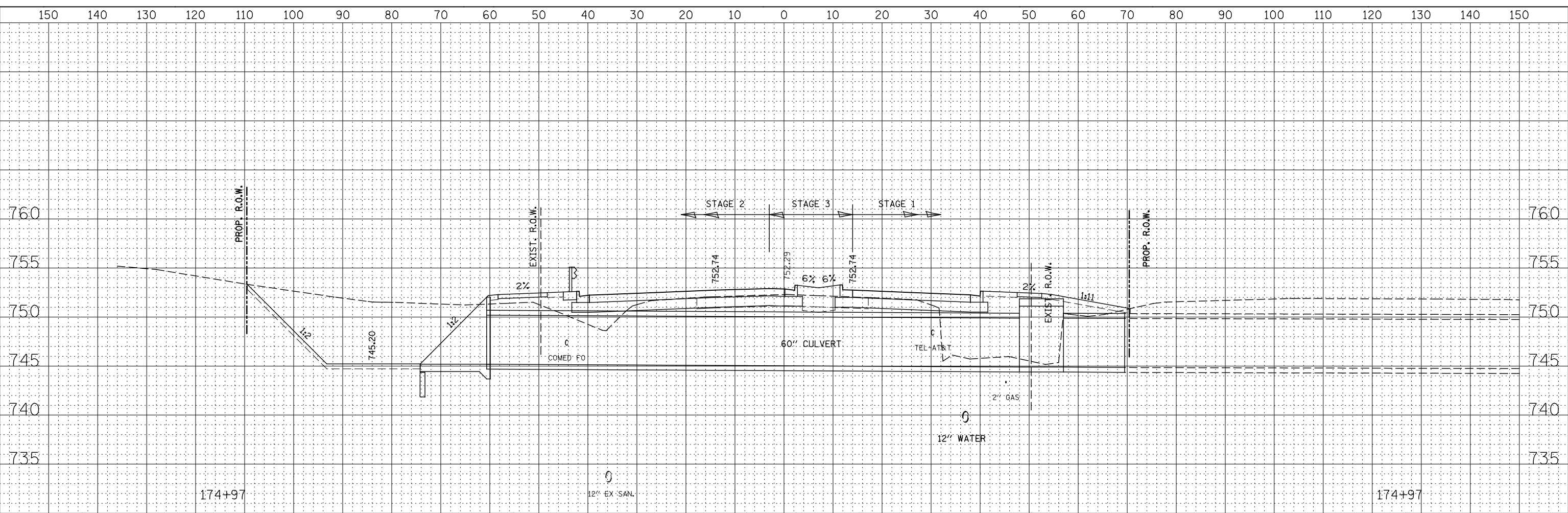
DATE	
BY	
NO.	
ORIGINAL SURVEY	SURVEYED
NOTE BOOK	PLOTTED
AREAS CHECKED	TEMPLATE
	AREAS CHECKED



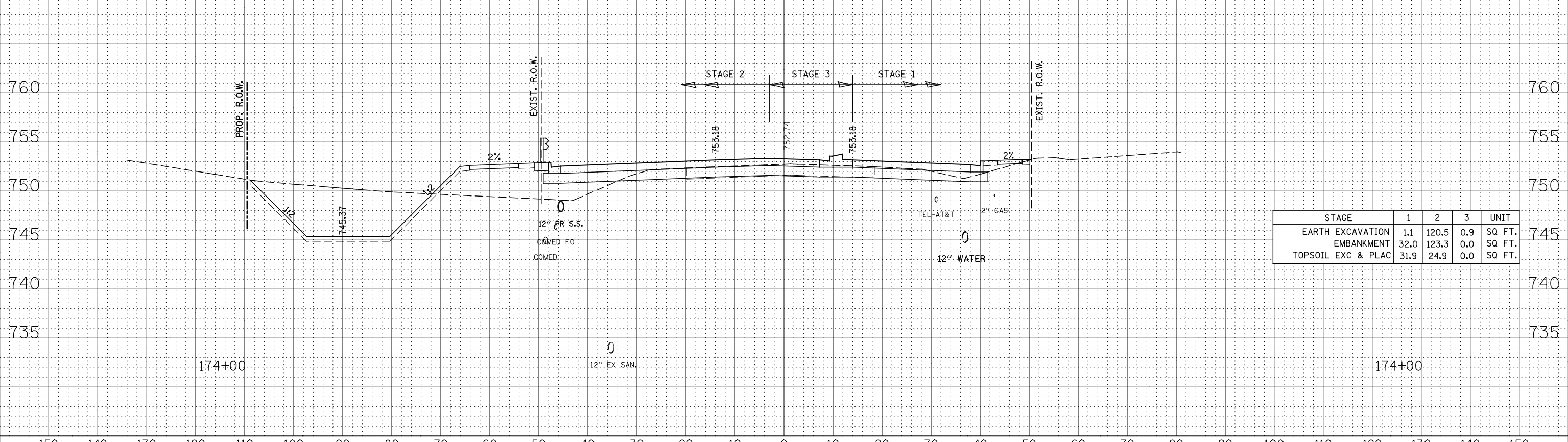
STAGE	1	2	3	UNIT
EARTH EXCAVATION	1.5	87.8	0.1	SQ. FT.
EMBANKMENT	25.3	153.6	0.4	SQ. FT.
TOPSOIL EXC & PLAC	30.5	26.3	0.0	SQ. FT.

STAGE	1	2	3	UNIT
EARTH EXCAVATION	40.7	83.7	0.0	SQ. FT.
EMBANKMENT	24.3	157.7	2.4	SQ. FT.
TOPSOIL EXC & PLAC	59.1	24.8	0.0	SQ. FT.

DATE	
BY	
FINAL SURVEY	SURVEYED
NOTE BOOK	PLOTTED
NO.	TEMPLATE
	AREAS CHECKED



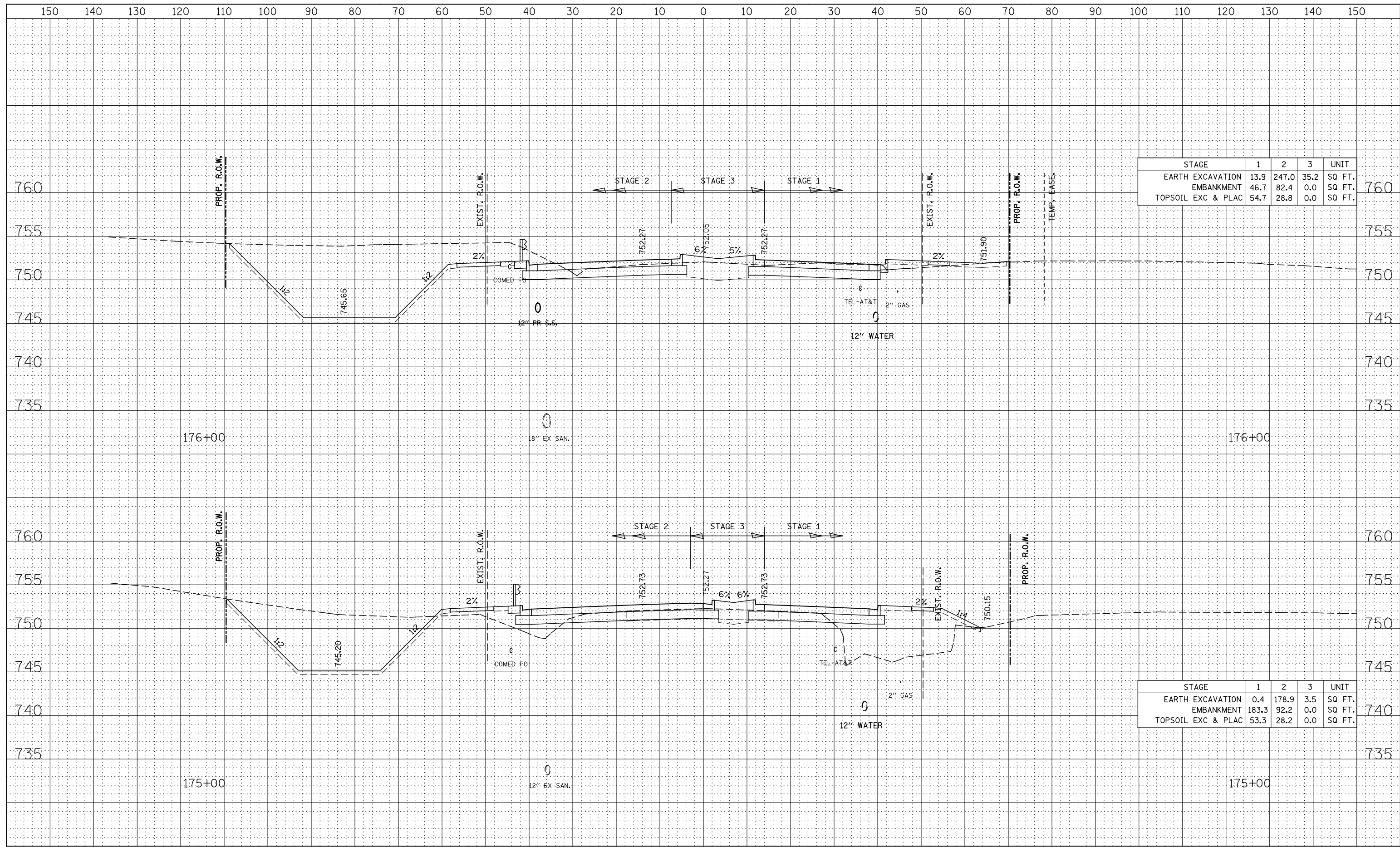
DATE	
BY	
ORIGINAL SURVEY	SURVEYED
NOTE BOOK	PLOTTED
NO.	TEMPLATE
	AREAS CHECKED



STAGE	1	2	3	UNIT
EARTH EXCAVATION	1.1	120.5	0.9	SQ. FT.
EMBANKMENT	32.0	123.3	0.0	SQ. FT.
TOPSOIL EXC & PLAC	31.9	24.9	0.0	SQ. FT.

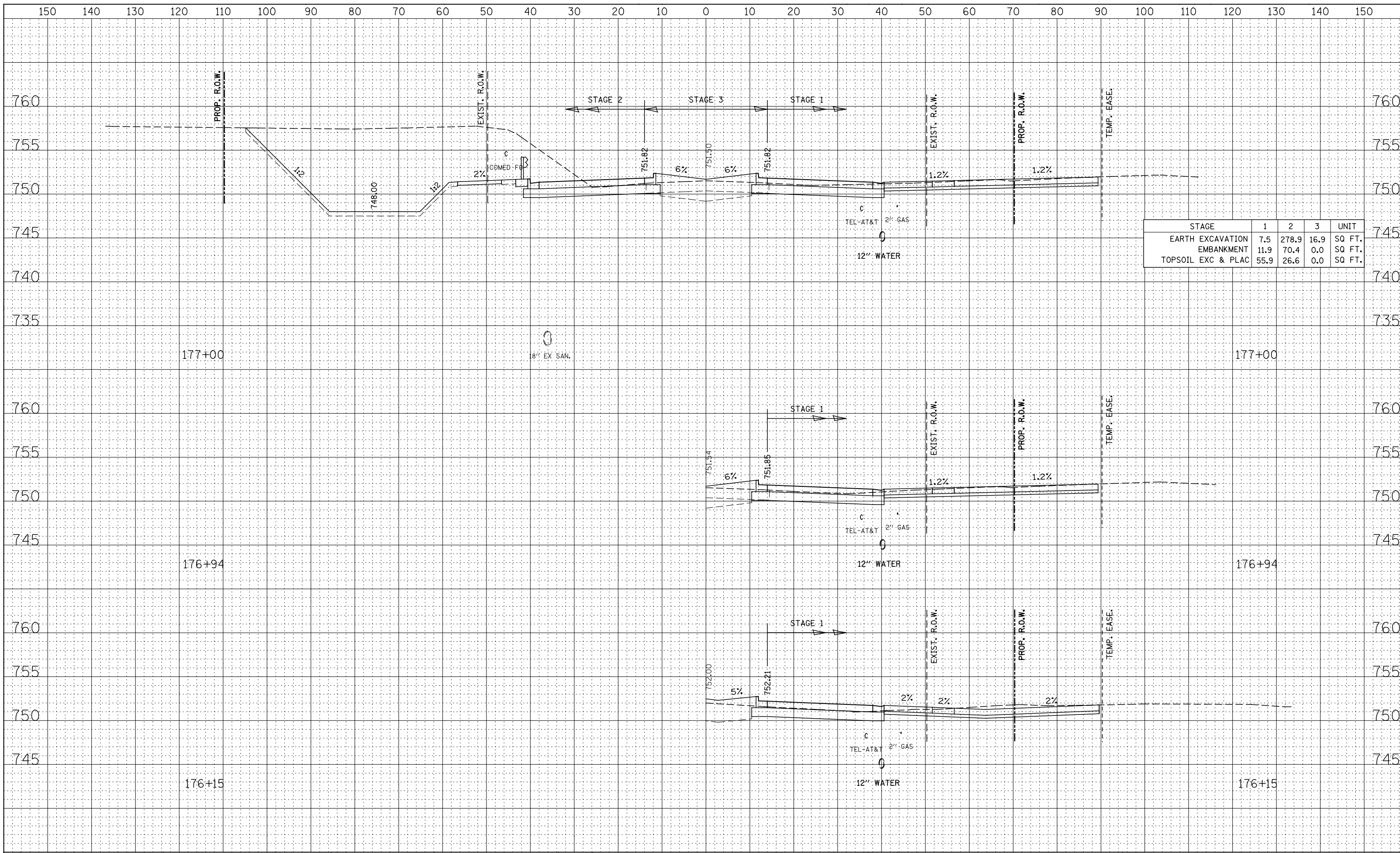
DATE	
BY	
FINAL SURVEY	SURVEYED
NOTE BOOK	PLOTTED
NO.	TEMPLATE
	AREAS CHECKED

DATE	
BY	
ORIGINAL SURVEY	SURVEYED
NOTE BOOK	PLOTTED
NO.	TEMPLATE
	AREAS CHECKED



STAGE	1	2	3	UNIT
EARTH EXCAVATION	13.9	247.0	35.2	SQ. FT.
EMBANKMENT	46.7	82.4	0.0	SQ. FT.
TOPSOIL EXC & PLAC	54.7	28.8	0.0	SQ. FT.

STAGE	1	2	3	UNIT
EARTH EXCAVATION	0.4	178.9	3.5	SQ. FT.
EMBANKMENT	183.3	92.2	0.0	SQ. FT.
TOPSOIL EXC & PLAC	53.3	28.2	0.0	SQ. FT.



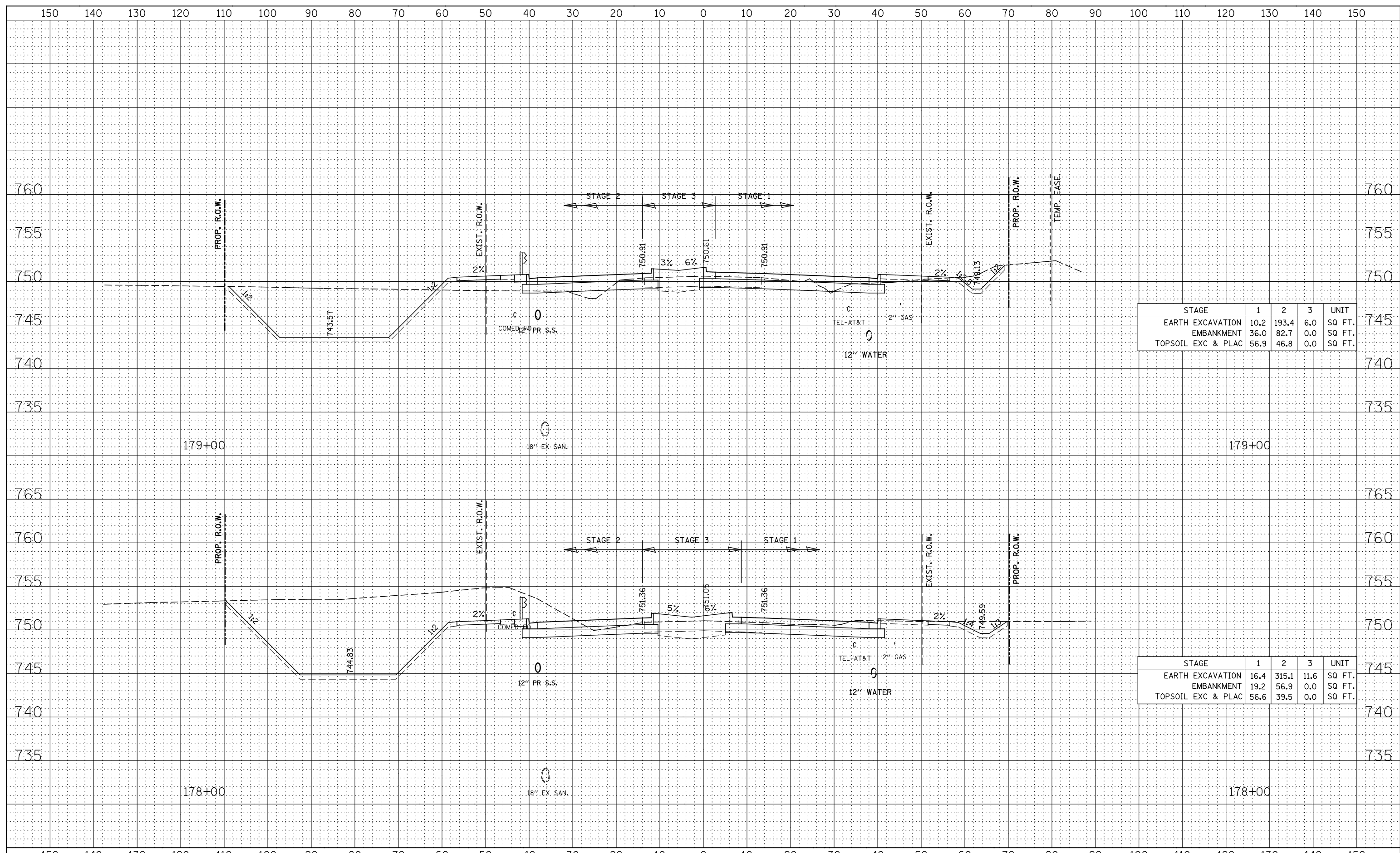
STAGE	1	2	3	UNIT
EARTH EXCAVATION	7.5	278.9	16.9	SQ FT.
EMBANKMENT	11.9	70.4	0.0	SQ FT.
TOPSOIL EXC & PLAC	55.9	26.6	0.0	SQ FT.

BY	DATE
SURVEYED	PLOTTED
NOTE BOOK	TEMPLATE
AREAS CHECKED	AREAS CHECKED
NO.	NO.

BY	DATE
SURVEYED	PLOTTED
NOTE BOOK	TEMPLATE
AREAS CHECKED	AREAS CHECKED
NO.	NO.

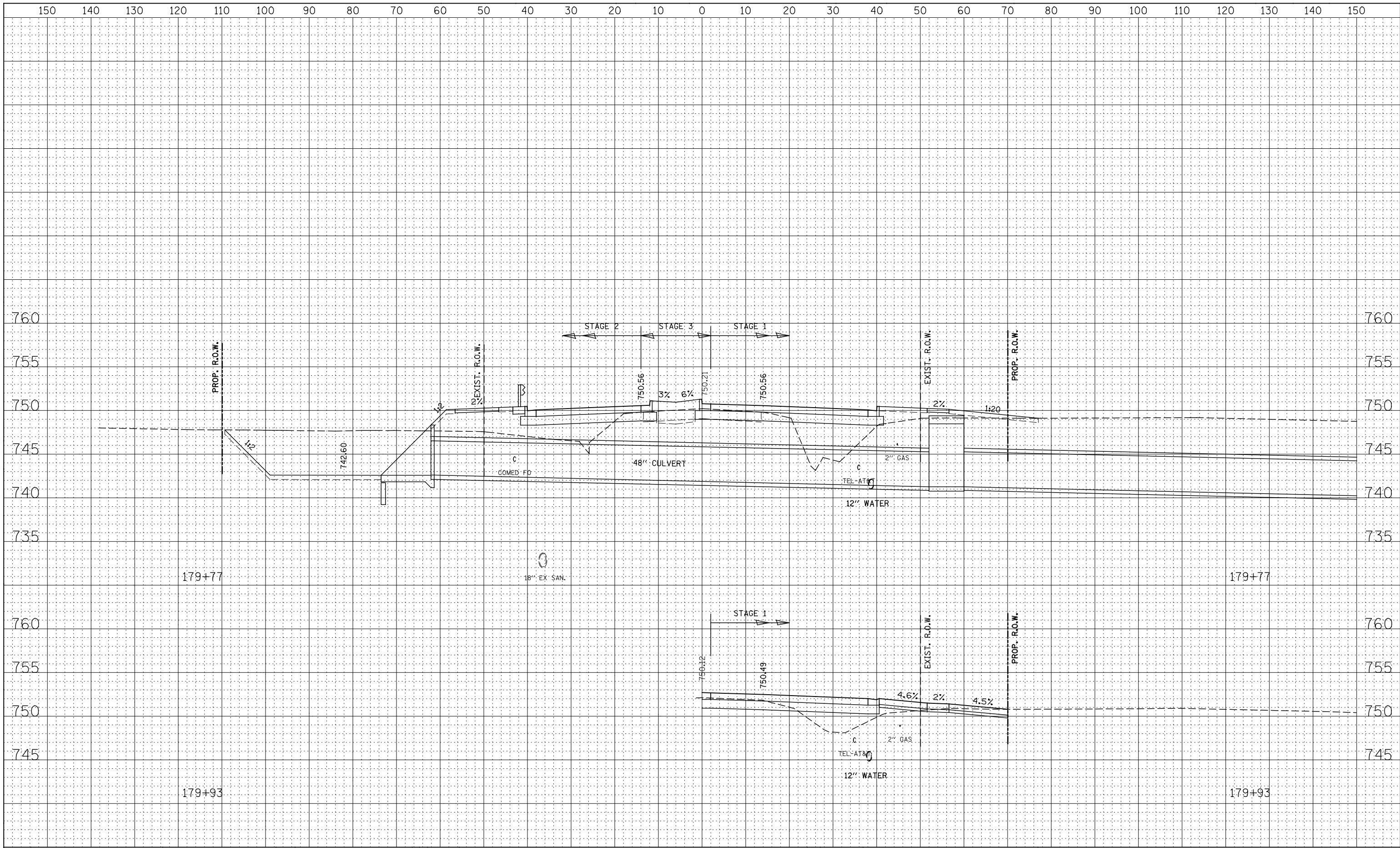
BY	DATE
SURVEYED	
PLOTTED	
TEMPLATE	
NOTE BOOK	
AREAS CHECKED	
NO.	

BY	DATE
SURVEYED	
PLOTTED	
TEMPLATE	
NOTE BOOK	
AREAS CHECKED	
NO.	



STAGE	1	2	3	UNIT
EARTH EXCAVATION	10.2	193.4	6.0	SQ. FT.
EMBANKMENT	36.0	82.7	0.0	SQ. FT.
TOPSOIL EXC & PLAC	56.9	46.8	0.0	SQ. FT.

STAGE	1	2	3	UNIT
EARTH EXCAVATION	16.4	315.1	11.6	SQ. FT.
EMBANKMENT	19.2	56.9	0.0	SQ. FT.
TOPSOIL EXC & PLAC	56.6	39.5	0.0	SQ. FT.

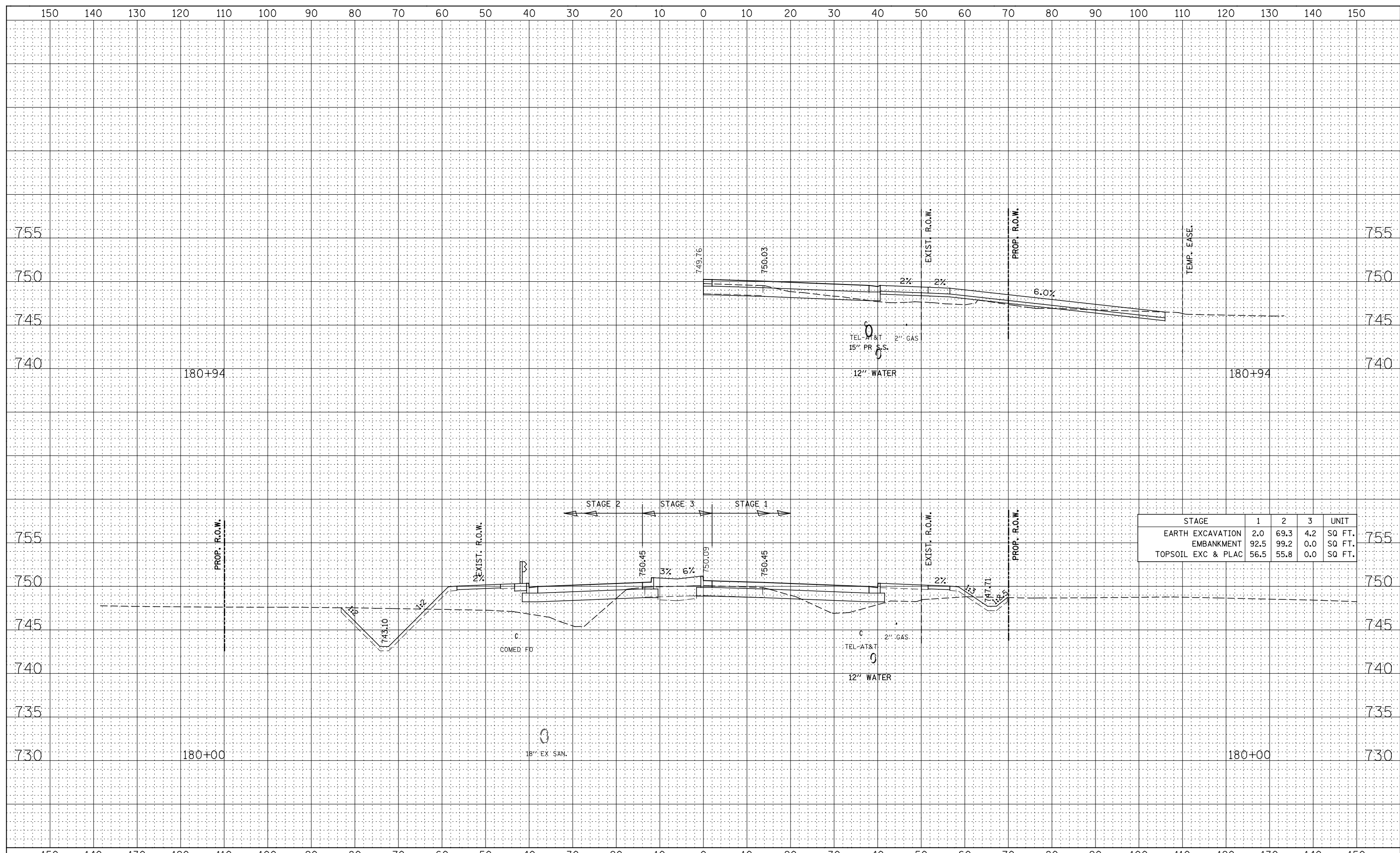


FINAL SURVEY NO.	SURVEYED	DATE
NOTE BOOK NO.	PLOTTED	
AREAS CHECKED	TEMPLATE	
	AREAS CHECKED	

ORIGINAL SURVEY NO.	SURVEYED	DATE
NOTE BOOK NO.	PLOTTED	
AREAS CHECKED	TEMPLATE	
	AREAS CHECKED	

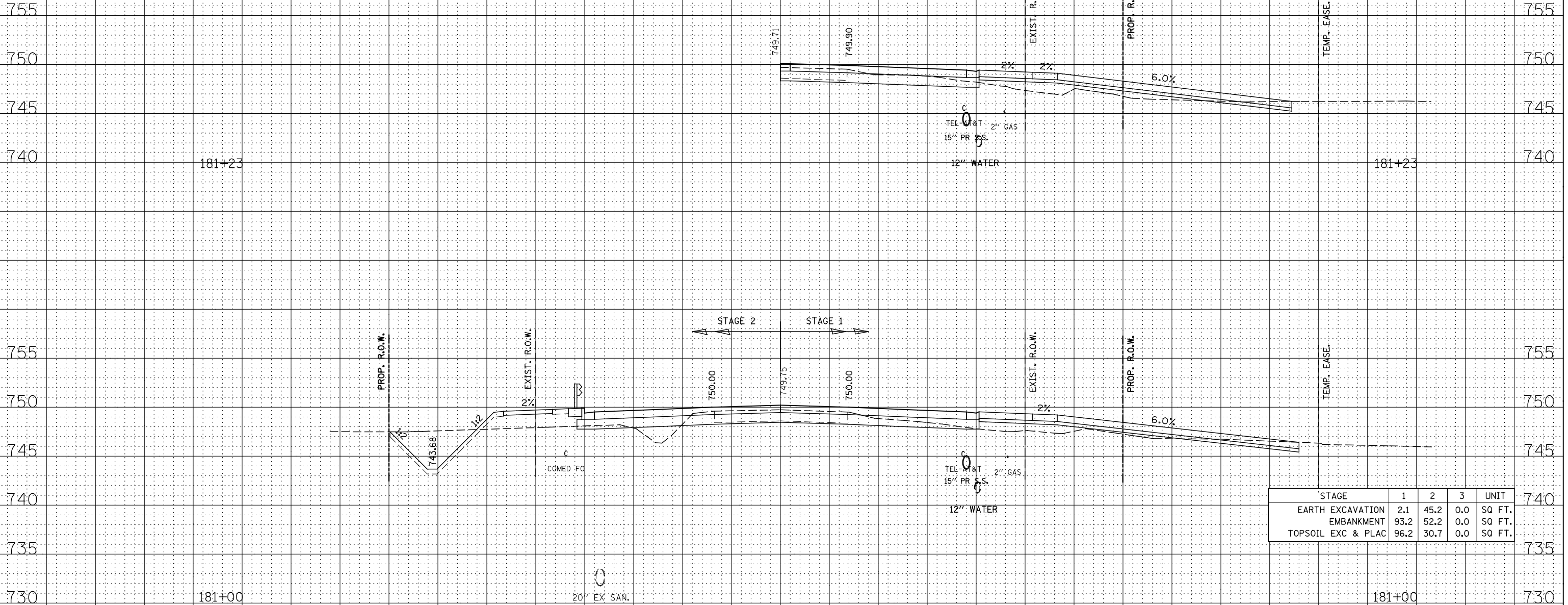
DATE	
BY	
FINAL SURVEY	SURVEYED
NOTE BOOK	PLOTTED
NO.	TEMPLATE
	AREAS CHECKED

DATE	
BY	
ORIGINAL SURVEY	SURVEYED
NOTE BOOK	PLOTTED
NO.	TEMPLATE
	AREAS CHECKED



STAGE	1	2	3	UNIT
EARTH EXCAVATION	2.0	69.3	4.2	SQ FT.
EMBANKMENT	92.5	99.2	0.0	SQ FT.
TOPSOIL EXC & PLAC	56.5	55.8	0.0	SQ FT.

150 140 130 120 110 100 90 80 70 60 50 40 30 20 10 0 10 20 30 40 50 60 70 80 90 100 110 120 130 140 150



STAGE	1	2	3	UNIT
EARTH EXCAVATION	2.1	45.2	0.0	SQ FT.
EMBANKMENT	93.2	52.2	0.0	SQ FT.
TOPSOIL EXC & PLAC	96.2	30.7	0.0	SQ FT.

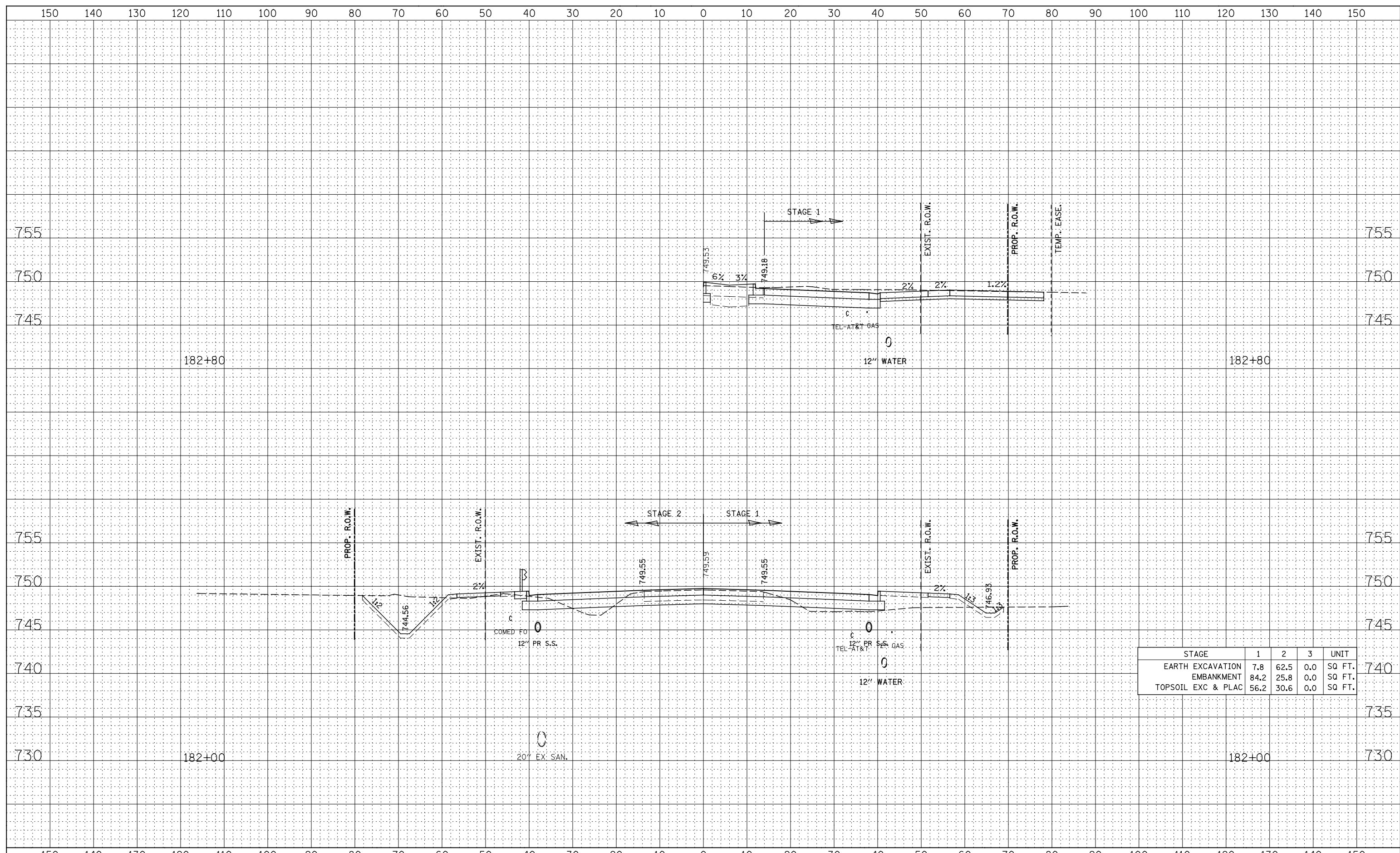
DATE	BY	NO.

ORIGINAL SURVEY PLOTTED TEMPLATE AREAS CHECKED

FINAL SURVEY PLOTTED TEMPLATE AREAS CHECKED

FINAL SURVEY	SURVEYED	DATE
NOTE BOOK NO.	PLOTTED	BY
AREAS CHECKED	TEMPLATE	
	AREAS CHECKED	

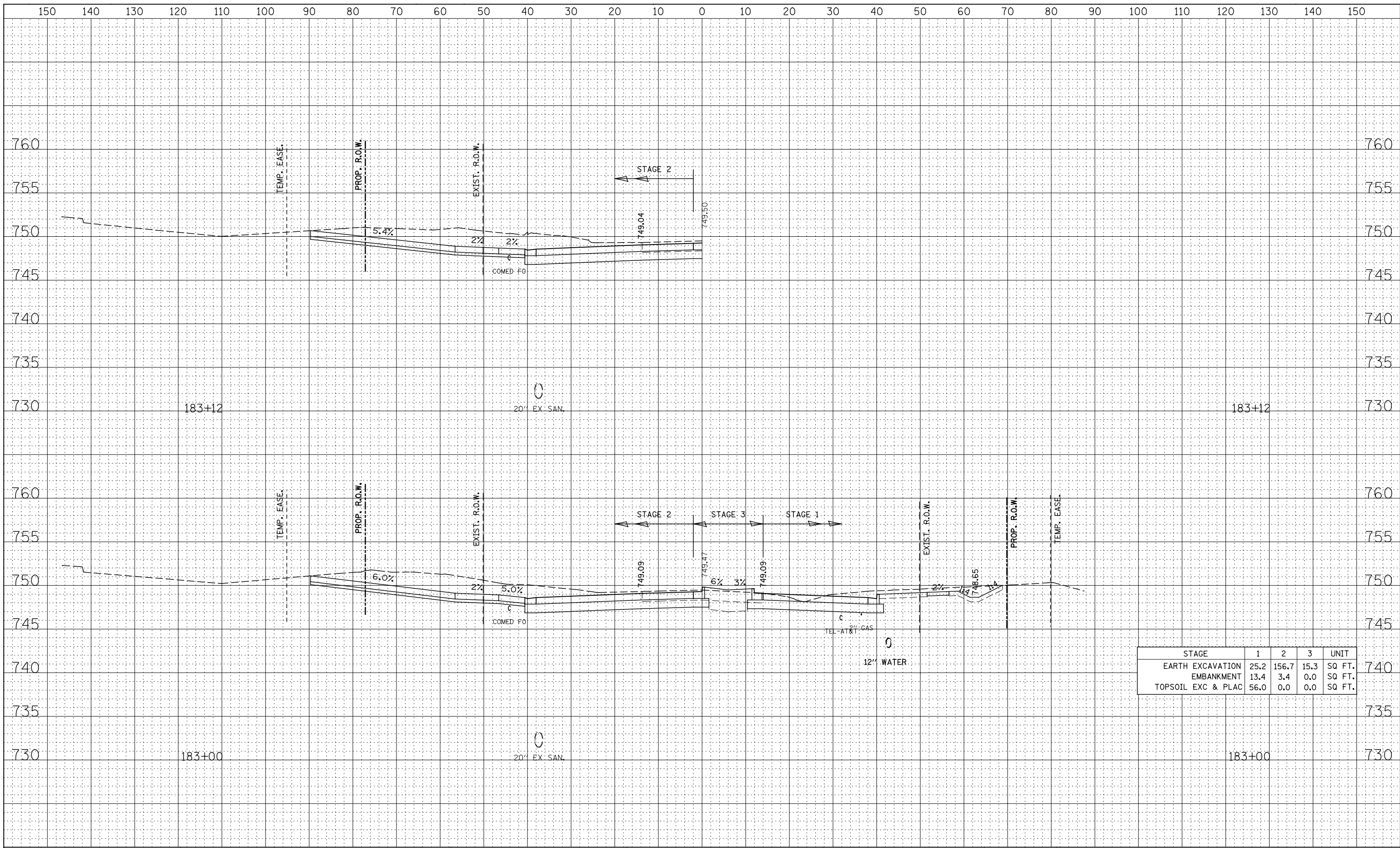
ORIGINAL SURVEY	SURVEYED	DATE
NOTE BOOK NO.	PLOTTED	BY
AREAS CHECKED	TEMPLATE	
	AREAS CHECKED	



STAGE	1	2	3	UNIT
EARTH EXCAVATION	7.8	62.5	0.0	SQ FT.
EMBANKMENT	84.2	25.8	0.0	SQ FT.
TOPSOIL EXC & PLAC	56.2	30.6	0.0	SQ FT.

DATE	
BY	
FINAL SURVEY	SURVEYED
NOTE BOOK	PLOTTED
NO.	TEMPLATE
	AREAS CHECKED

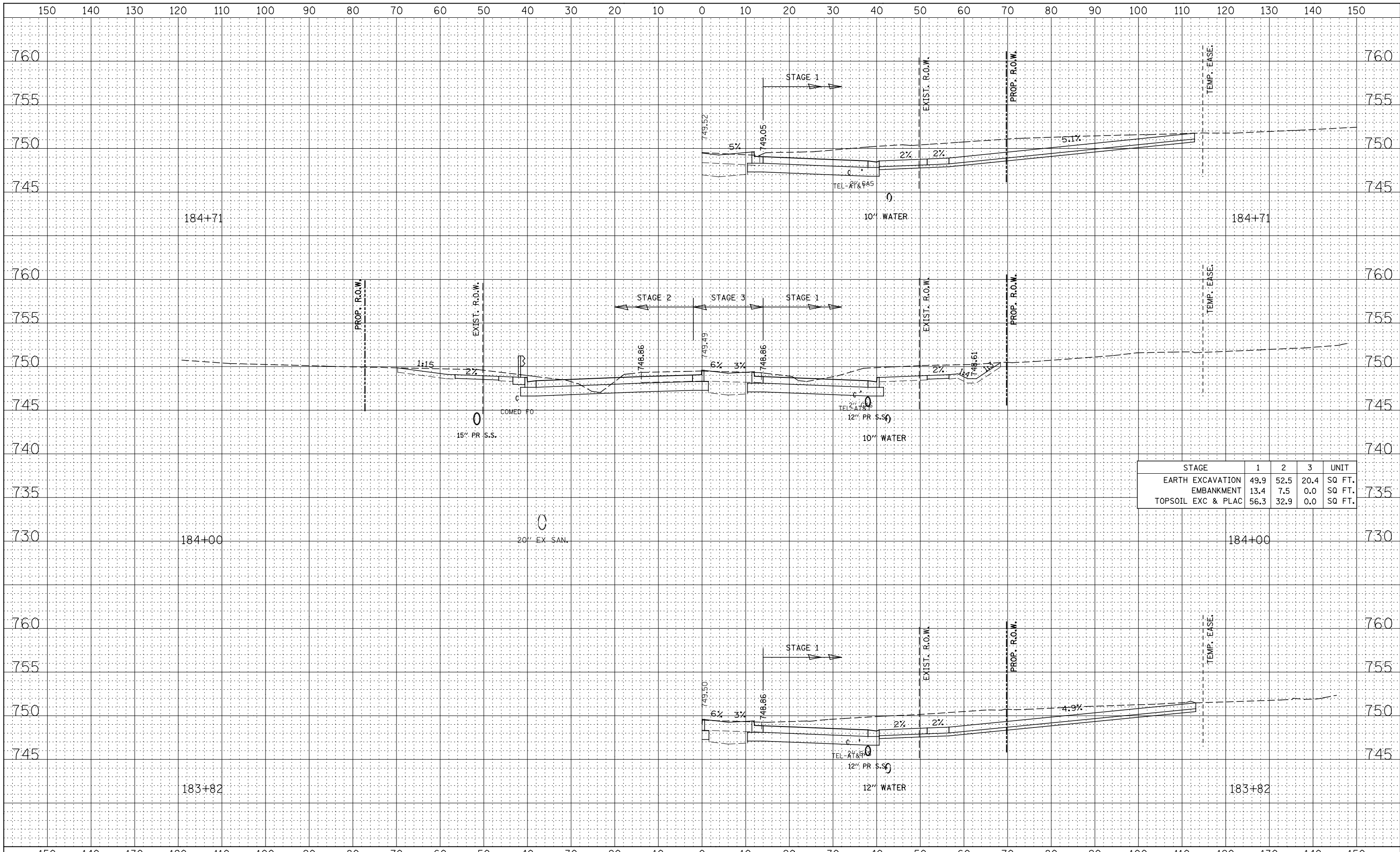
DATE	
BY	
ORIGINAL SURVEY	SURVEYED
NOTE BOOK	PLOTTED
NO.	TEMPLATE
	AREAS CHECKED



STAGE	1	2	3	UNIT
EARTH EXCAVATION	25.2	156.7	15.3	SQ FT.
EMBANKMENT	13.4	3.4	0.0	SQ FT.
TOPSOIL EXC & PLAC	56.0	0.0	0.0	SQ FT.

BY	DATE
FINAL SURVEY	SURVEYED
NOTE BOOK	PLOTTED
NO.	TEMPLATE
	AREAS CHECKED

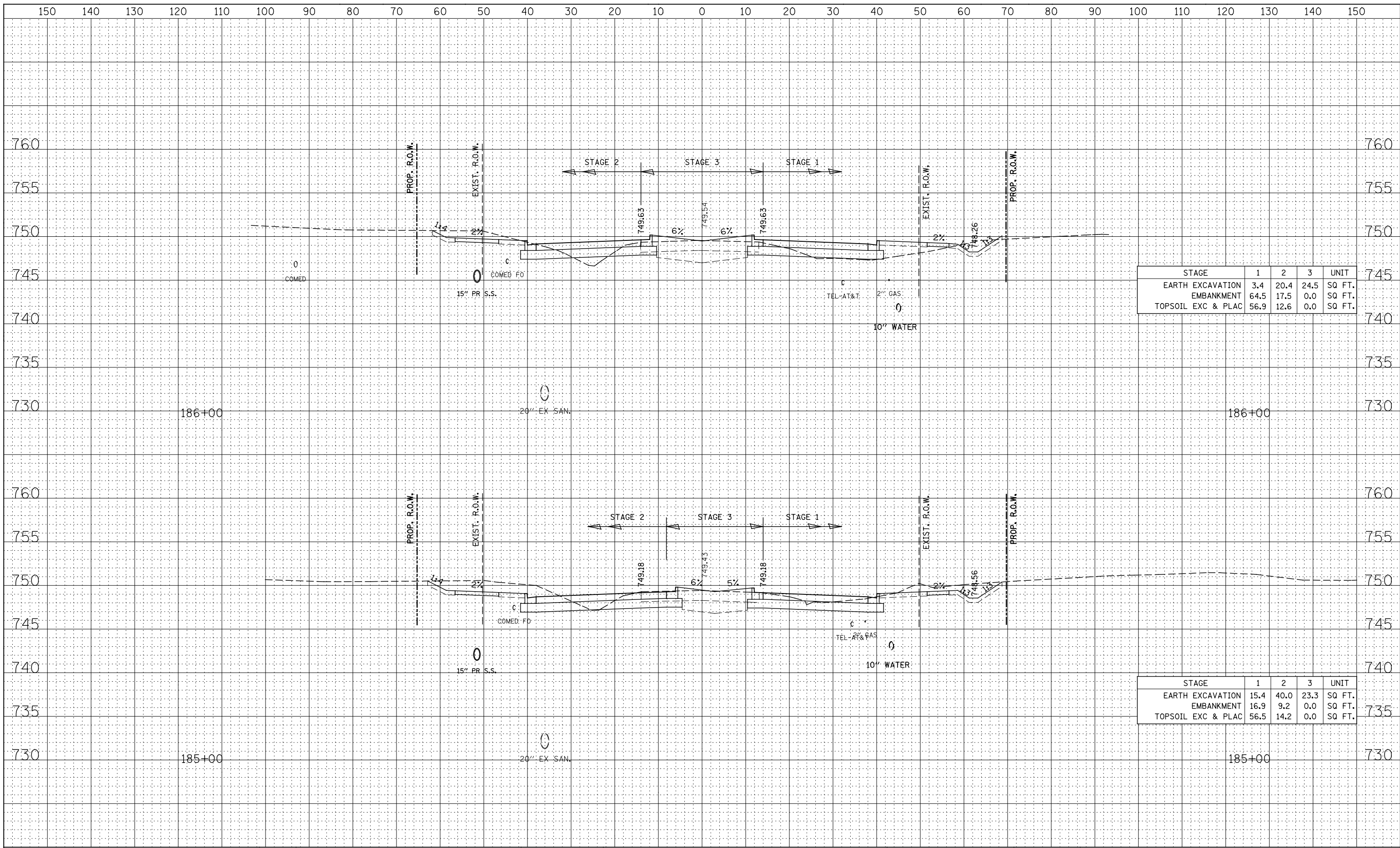
BY	DATE
ORIGINAL SURVEY	SURVEYED
NOTE BOOK	PLOTTED
NO.	TEMPLATE
	AREAS CHECKED



STAGE	1	2	3	UNIT
EARTH EXCAVATION	49.9	52.5	20.4	SQ FT.
EMBANKMENT	13.4	7.5	0.0	SQ FT.
TOPSOIL EXC & PLAC	56.3	32.9	0.0	SQ FT.

DATE	
BY	
FINAL SURVEY	SURVEYED
NOTE BOOK	PLOTTED
NO.	TEMPLATE
	AREAS CHECKED

DATE	
BY	
ORIGINAL SURVEY	SURVEYED
NOTE BOOK	PLOTTED
NO.	TEMPLATE
	AREAS CHECKED

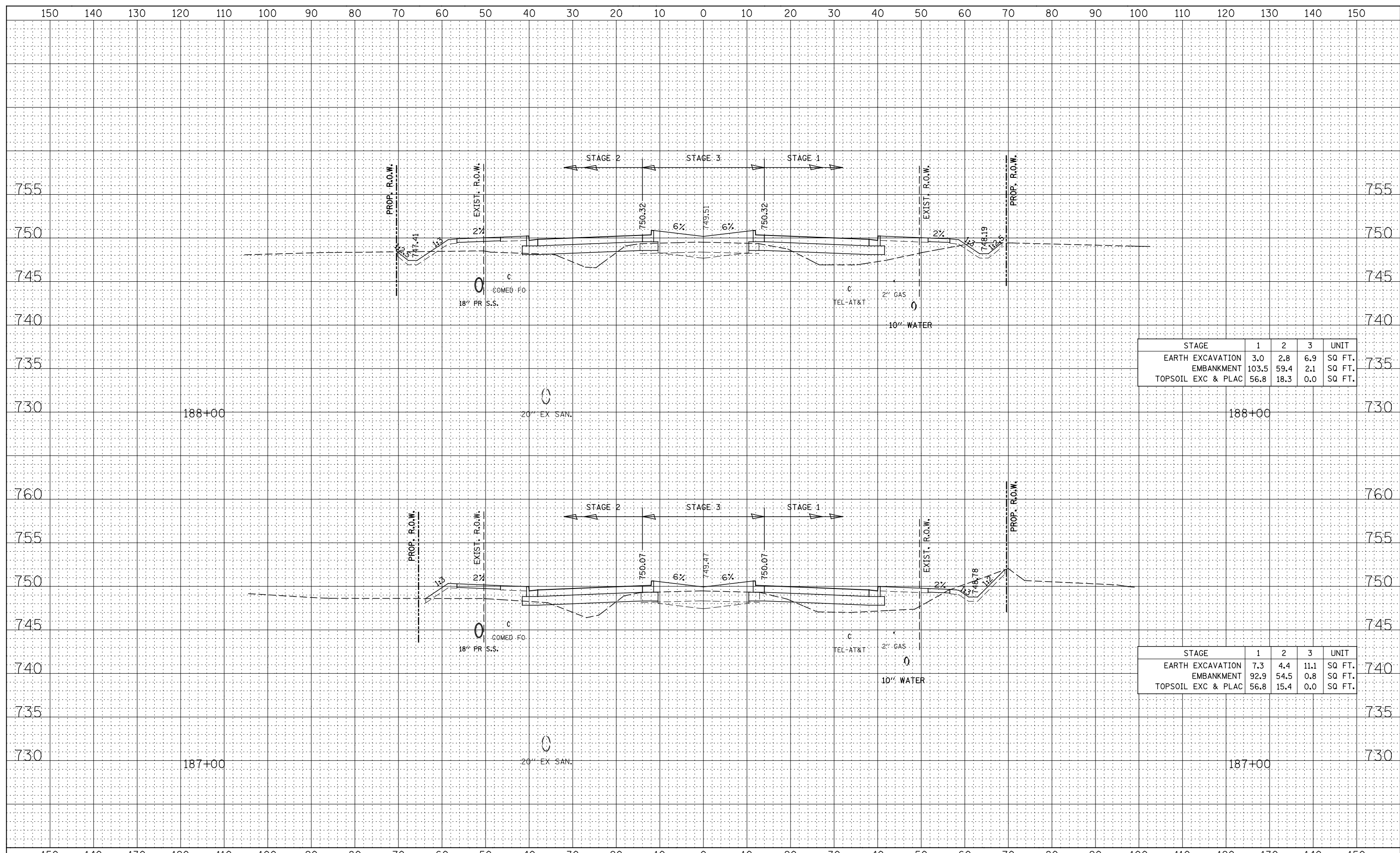


STAGE	1	2	3	UNIT
EARTH EXCAVATION	3.4	20.4	24.5	SQ FT.
EMBANKMENT	64.5	17.5	0.0	SQ FT.
TOPSOIL EXC & PLAC	56.9	12.6	0.0	SQ FT.

STAGE	1	2	3	UNIT
EARTH EXCAVATION	15.4	40.0	23.3	SQ FT.
EMBANKMENT	16.9	9.2	0.0	SQ FT.
TOPSOIL EXC & PLAC	56.5	14.2	0.0	SQ FT.

DATE	
BY	
FINAL SURVEY	SURVEYED
NOTE BOOK	PLOTTED
NO.	TEMPLATE
	AREAS CHECKED

DATE	
BY	
ORIGINAL SURVEY	SURVEYED
NOTE BOOK	PLOTTED
NO.	TEMPLATE
	AREAS CHECKED

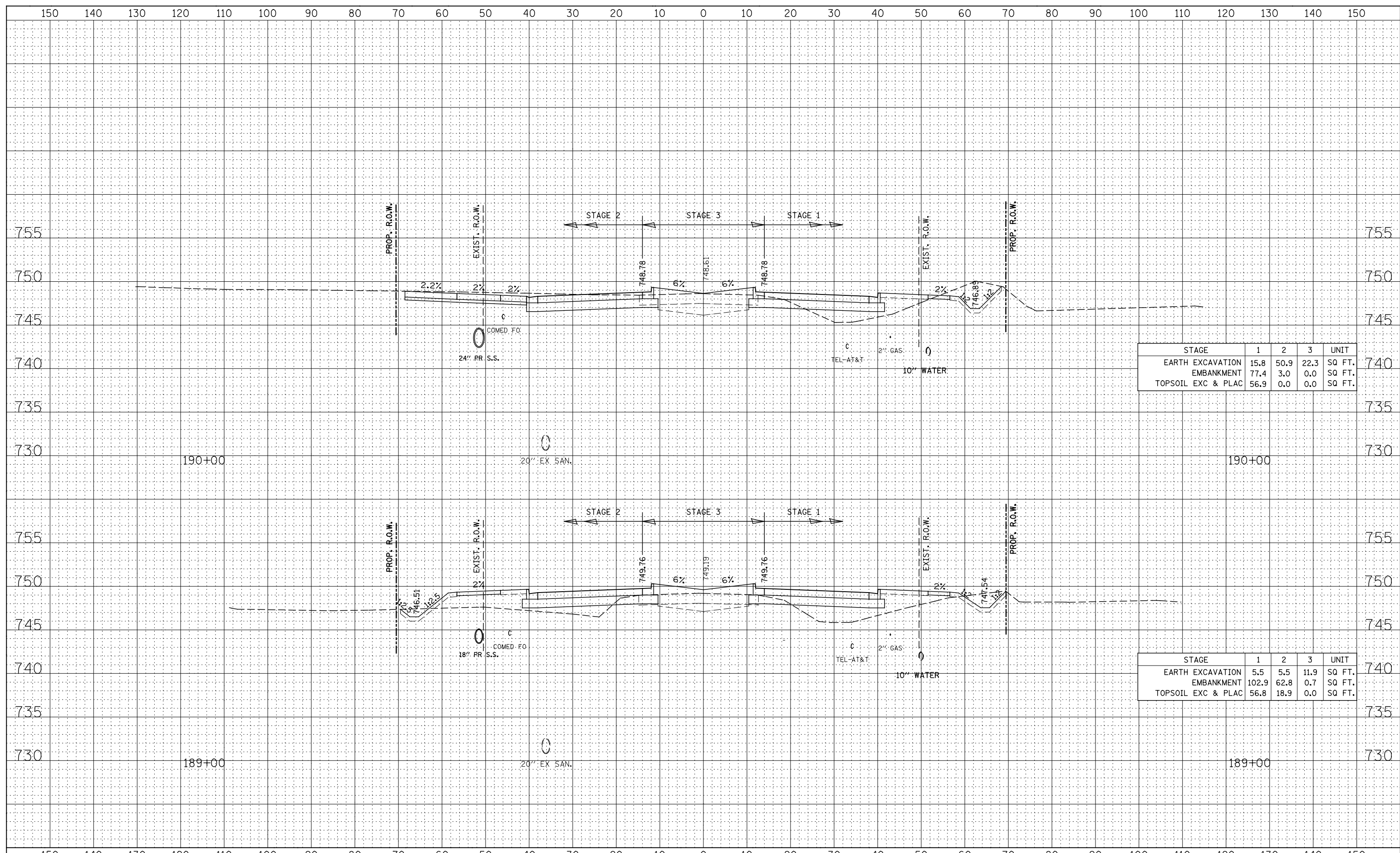


STAGE	1	2	3	UNIT
EARTH EXCAVATION	3.0	2.8	6.9	SQ FT.
EMBANKMENT	103.5	59.4	2.1	SQ FT.
TOPSOIL EXC & PLAC	56.8	18.3	0.0	SQ FT.

STAGE	1	2	3	UNIT
EARTH EXCAVATION	7.3	4.4	11.1	SQ FT.
EMBANKMENT	92.9	54.5	0.8	SQ FT.
TOPSOIL EXC & PLAC	56.8	15.4	0.0	SQ FT.

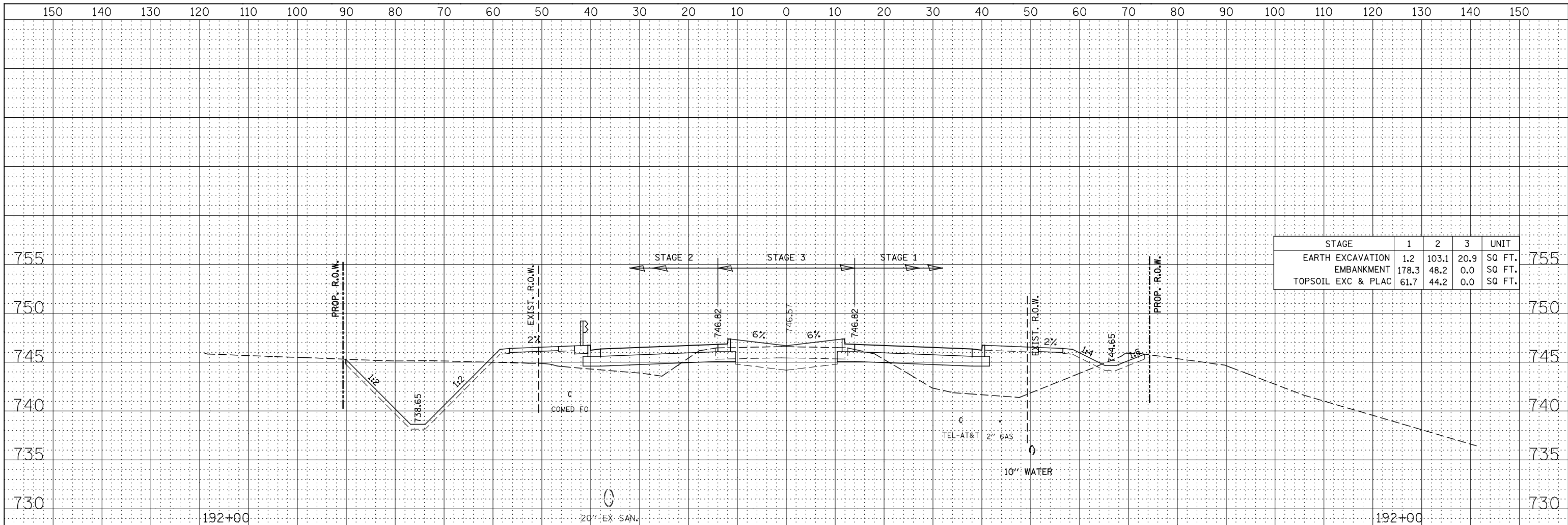
DATE	
BY	
FINAL SURVEY	SURVEYED
NOTE BOOK	PLOTTED
NO.	TEMPLATE
	AREAS CHECKED

DATE	
BY	
ORIGINAL SURVEY	SURVEYED
NOTE BOOK	PLOTTED
NO.	TEMPLATE
	AREAS CHECKED

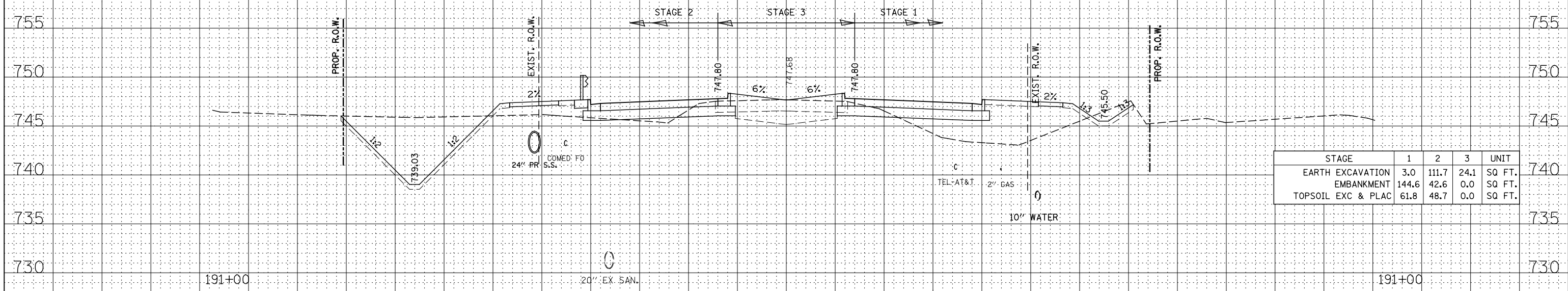


STAGE	1	2	3	UNIT
EARTH EXCAVATION	15.8	50.9	22.3	SQ FT.
EMBANKMENT	77.4	3.0	0.0	SQ FT.
TOPSOIL EXC & PLAC	56.9	0.0	0.0	SQ FT.

STAGE	1	2	3	UNIT
EARTH EXCAVATION	5.5	5.5	11.9	SQ FT.
EMBANKMENT	102.9	62.8	0.7	SQ FT.
TOPSOIL EXC & PLAC	56.8	18.9	0.0	SQ FT.



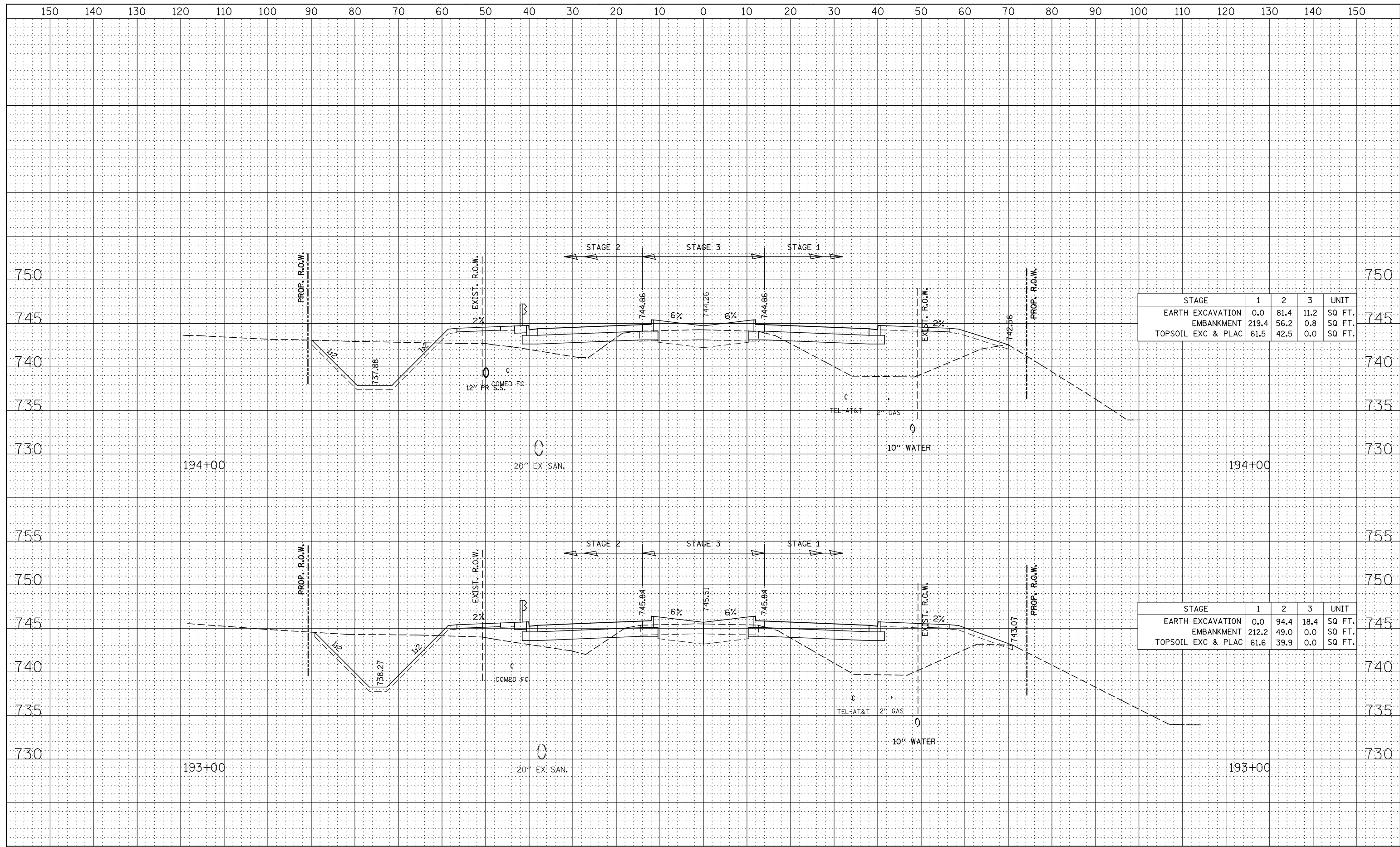
STAGE	1	2	3	UNIT
EARTH EXCAVATION	1.2	103.1	20.9	SQ FT.
EMBANKMENT	178.3	48.2	0.0	SQ FT.
TOPSOIL EXC & PLAC	61.7	44.2	0.0	SQ FT.



STAGE	1	2	3	UNIT
EARTH EXCAVATION	3.0	111.7	24.1	SQ FT.
EMBANKMENT	144.6	42.6	0.0	SQ FT.
TOPSOIL EXC & PLAC	61.8	48.7	0.0	SQ FT.

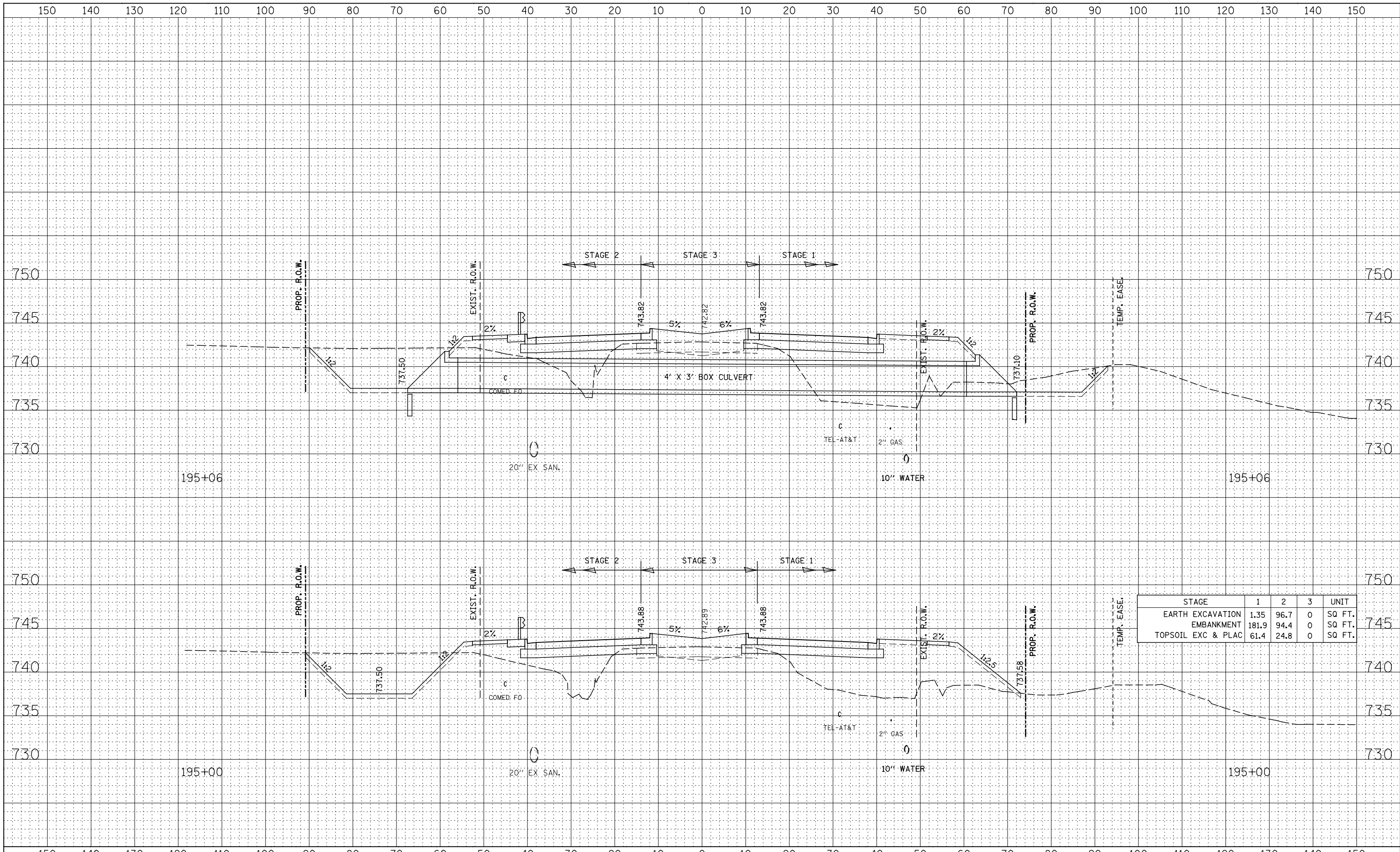
FINAL SURVEY	SURVEYED	DATE
NOTE BOOK	PLOTTED	BY
NO.	TEMPLATE	
	AREAS CHECKED	

ORIGINAL SURVEY	SURVEYED	DATE
NOTE BOOK	PLOTTED	BY
NO.	TEMPLATE	
	AREAS CHECKED	



STAGE	1	2	3	UNIT
EARTH EXCAVATION	0.0	81.4	11.2	SQ FT.
EMBANKMENT	219.4	56.2	0.8	SQ FT.
TOPSOIL EXC & PLAC	61.5	42.5	0.0	SQ FT.

STAGE	1	2	3	UNIT
EARTH EXCAVATION	0.0	94.4	18.4	SQ FT.
EMBANKMENT	212.2	49.0	0.0	SQ FT.
TOPSOIL EXC & PLAC	61.6	39.9	0.0	SQ FT.



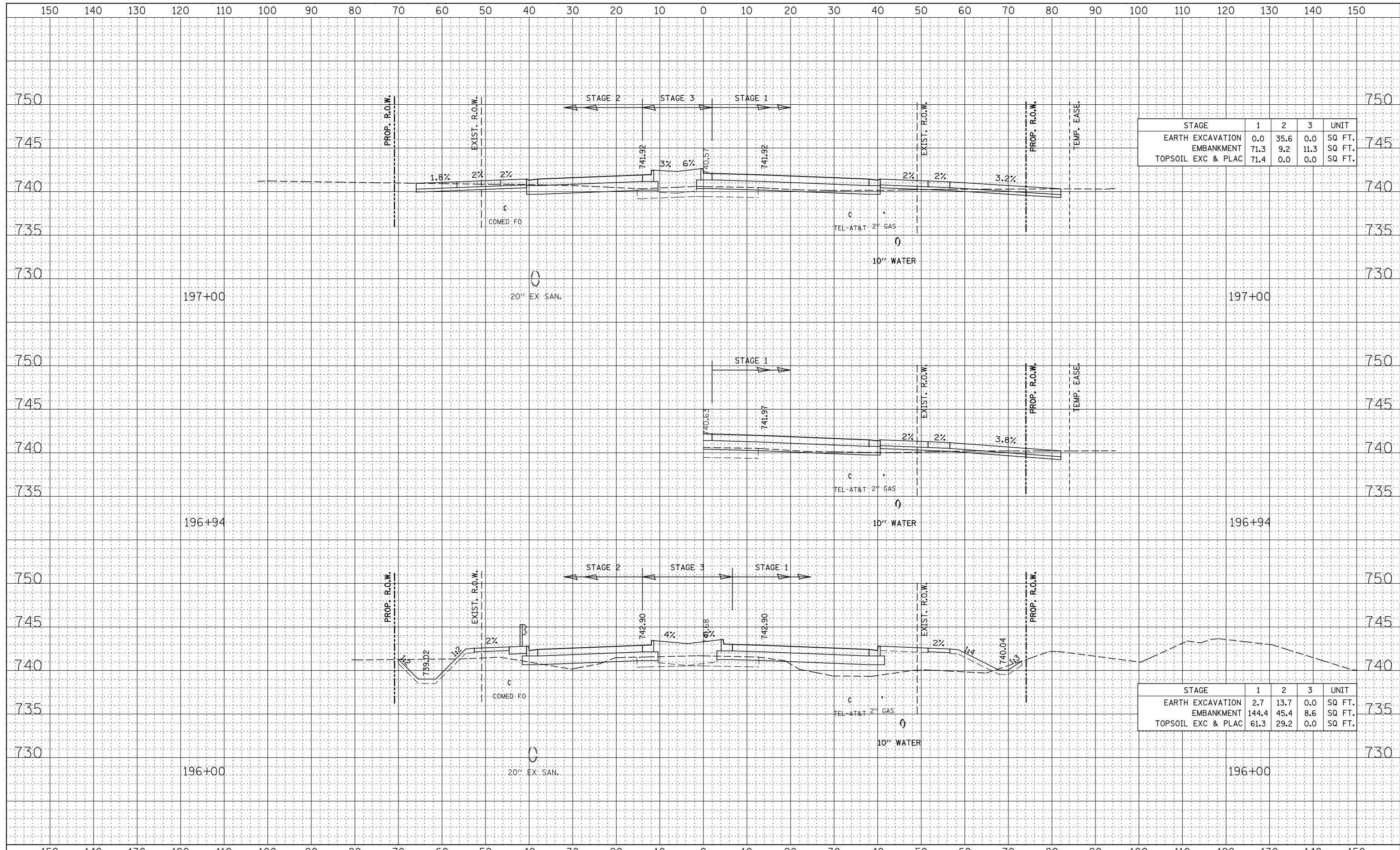
FINAL SURVEY	SURVEYED	DATE
NOTE BOOK	PLOTTED	
NO.	TEMPLATE	
	AREAS CHECKED	

ORIGINAL SURVEY	SURVEYED	DATE
NOTE BOOK	PLOTTED	
NO.	TEMPLATE	
	AREAS CHECKED	

STAGE	1	2	3	UNIT
EARTH EXCAVATION	1.35	96.7	0	SQ FT.
EMBANKMENT	181.9	94.4	0	SQ FT.
TOPSOIL EXC & PLAC	61.4	24.8	0	SQ FT.

DATE	
BY	
FINAL SURVEY	SURVEYED
NOTE BOOK	PLOTTED
NO.	TEMPLATE
	AREAS CHECKED

DATE	
BY	
ORIGINAL SURVEY	SURVEYED
NOTE BOOK	PLOTTED
NO.	TEMPLATE
	AREAS CHECKED

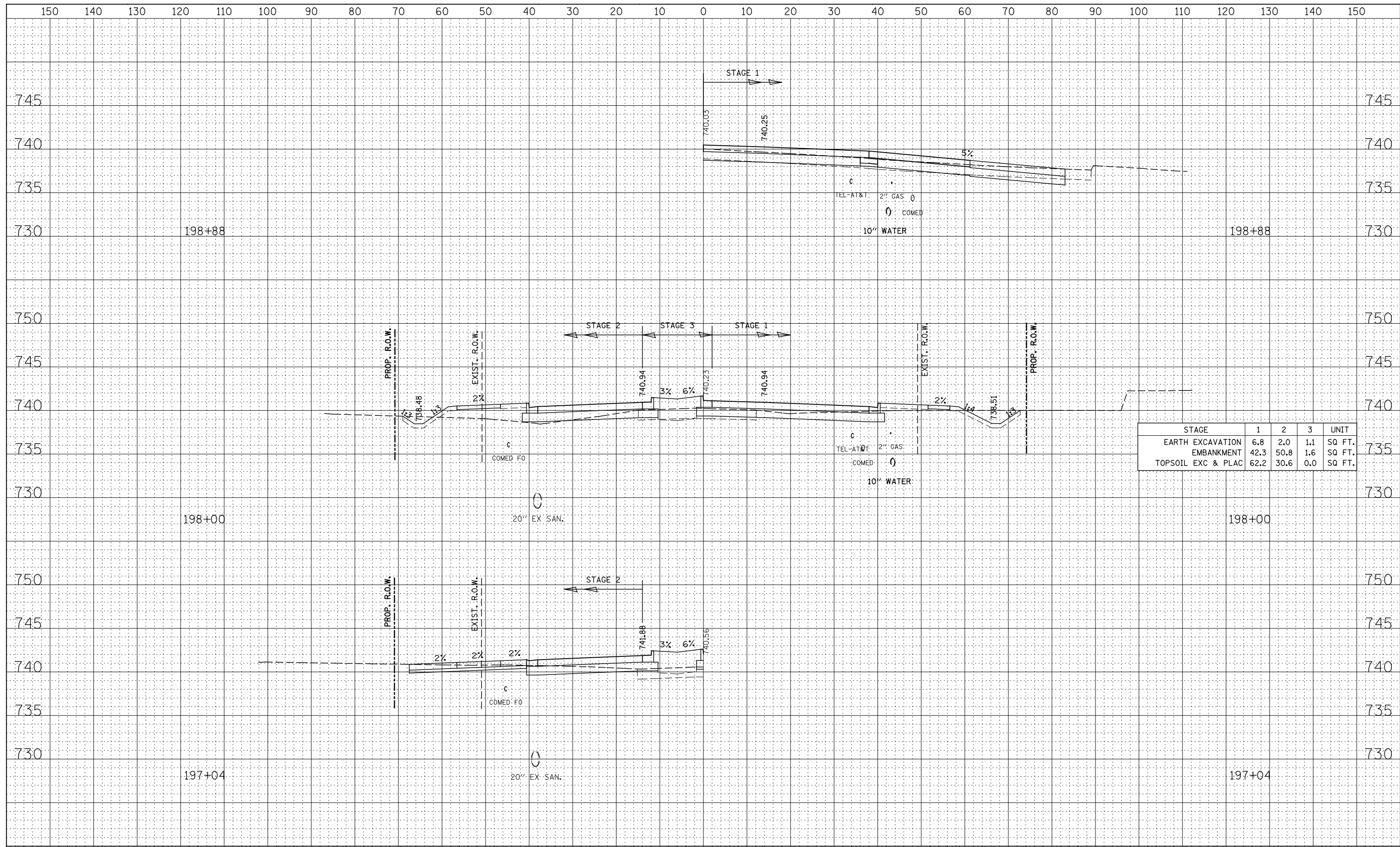


STAGE	1	2	3	UNIT
EARTH EXCAVATION	0.0	35.6	0.0	SQ FT.
EMBANKMENT	71.3	9.2	11.3	SQ FT.
TOPSOIL EXC & PLAC	71.4	0.0	0.0	SQ FT.

STAGE	1	2	3	UNIT
EARTH EXCAVATION	2.7	13.7	0.0	SQ FT.
EMBANKMENT	144.4	45.4	8.6	SQ FT.
TOPSOIL EXC & PLAC	61.3	29.2	0.0	SQ FT.

DATE	
BY	
FINAL SURVEY NO.	
SURVEYED PLOTTED TEMPLATE AREAS CHECKED	

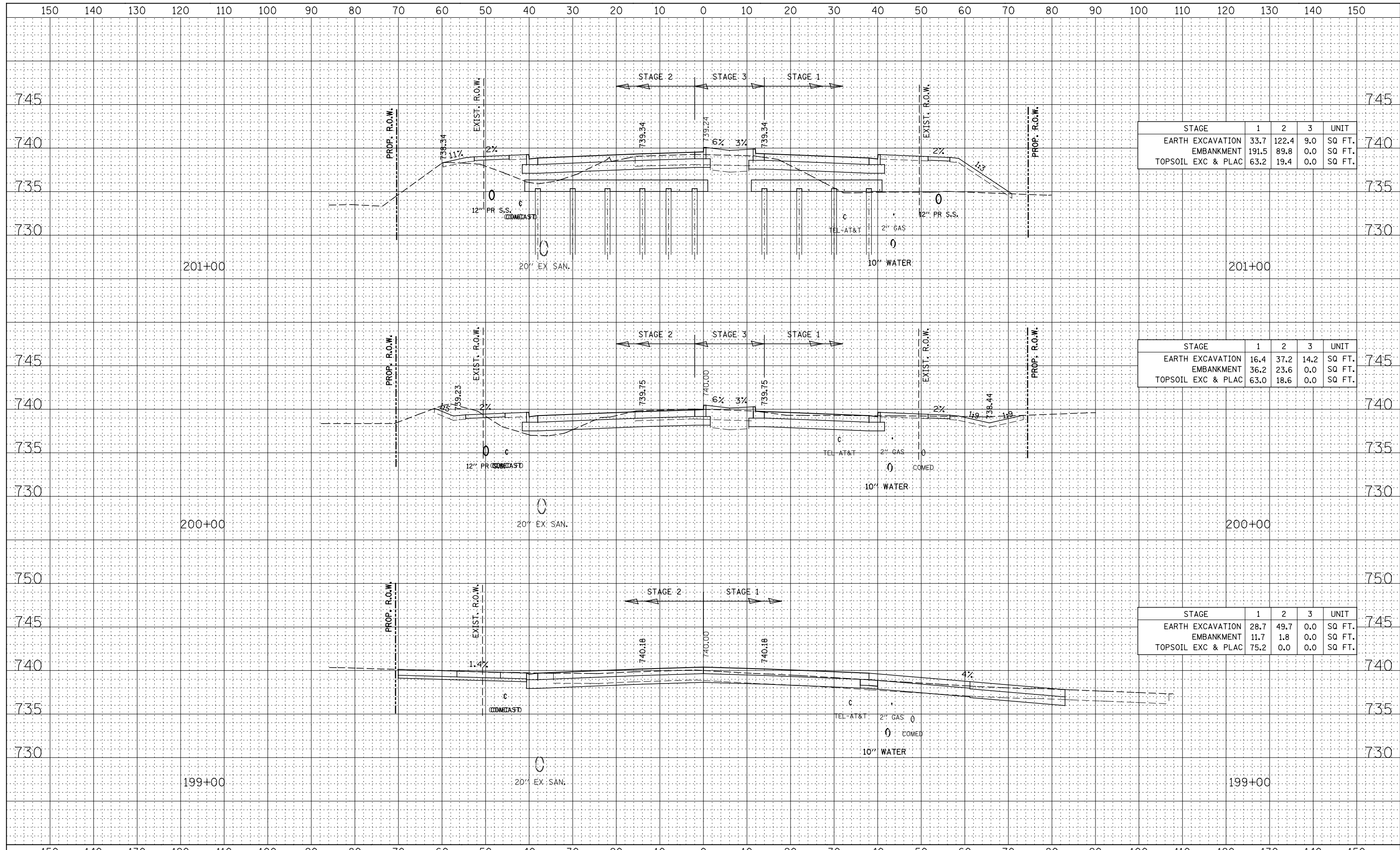
DATE	
BY	
ORIGINAL SURVEY NO.	
SURVEYED PLOTTED TEMPLATE AREAS CHECKED	



STAGE	1	2	3	UNIT
EARTH EXCAVATION	6.8	2.0	1.1	SQ FT.
EMBANKMENT	42.3	50.8	1.6	SQ FT.
TOPSOIL EXC & PLAC	62.2	30.6	0.0	SQ FT.

DATE	
BY	
FINAL SURVEY	SURVEYED
NOTE BOOK	PLOTTED
NO.	TEMPLATE
	AREAS CHECKED

DATE	
BY	
ORIGINAL SURVEY	SURVEYED
NOTE BOOK	PLOTTED
NO.	TEMPLATE
	AREAS CHECKED



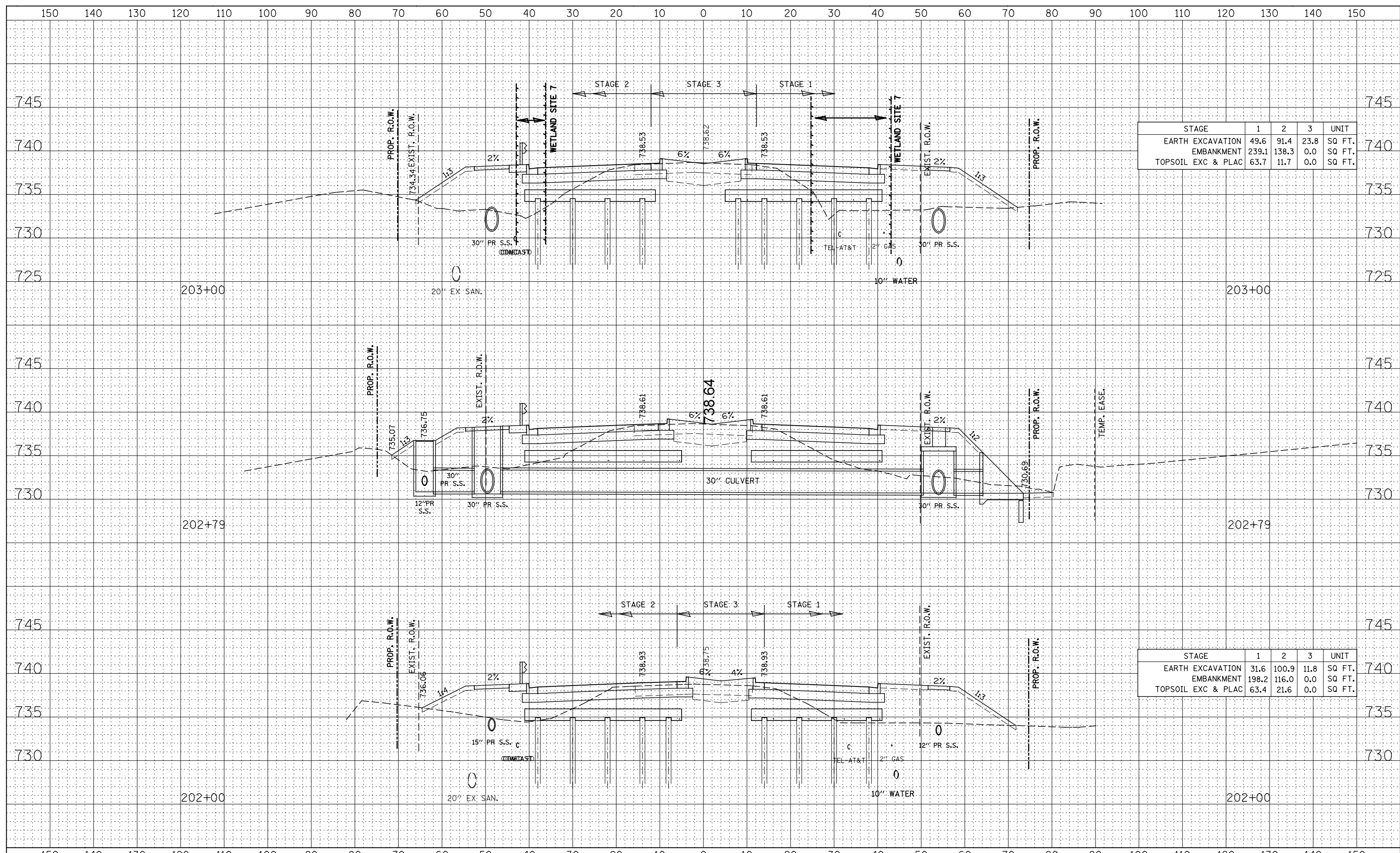
STAGE	1	2	3	UNIT
EARTH EXCAVATION	33.7	122.4	9.0	SQ FT.
EMBANKMENT	191.5	89.8	0.0	SQ FT.
TOPSOIL EXC & PLAC	63.2	19.4	0.0	SQ FT.

STAGE	1	2	3	UNIT
EARTH EXCAVATION	16.4	37.2	14.2	SQ FT.
EMBANKMENT	36.2	23.6	0.0	SQ FT.
TOPSOIL EXC & PLAC	63.0	18.6	0.0	SQ FT.

STAGE	1	2	3	UNIT
EARTH EXCAVATION	28.7	49.7	0.0	SQ FT.
EMBANKMENT	11.7	1.8	0.0	SQ FT.
TOPSOIL EXC & PLAC	75.2	0.0	0.0	SQ FT.

DATE	
BY	
FINAL SURVEY	SURVEYED
NOTE BOOK	PLOTTED
NO.	TEMPLATE
	AREAS CHECKED

DATE	
BY	
ORIGINAL SURVEY	SURVEYED
NOTE BOOK	PLOTTED
NO.	TEMPLATE
	AREAS CHECKED

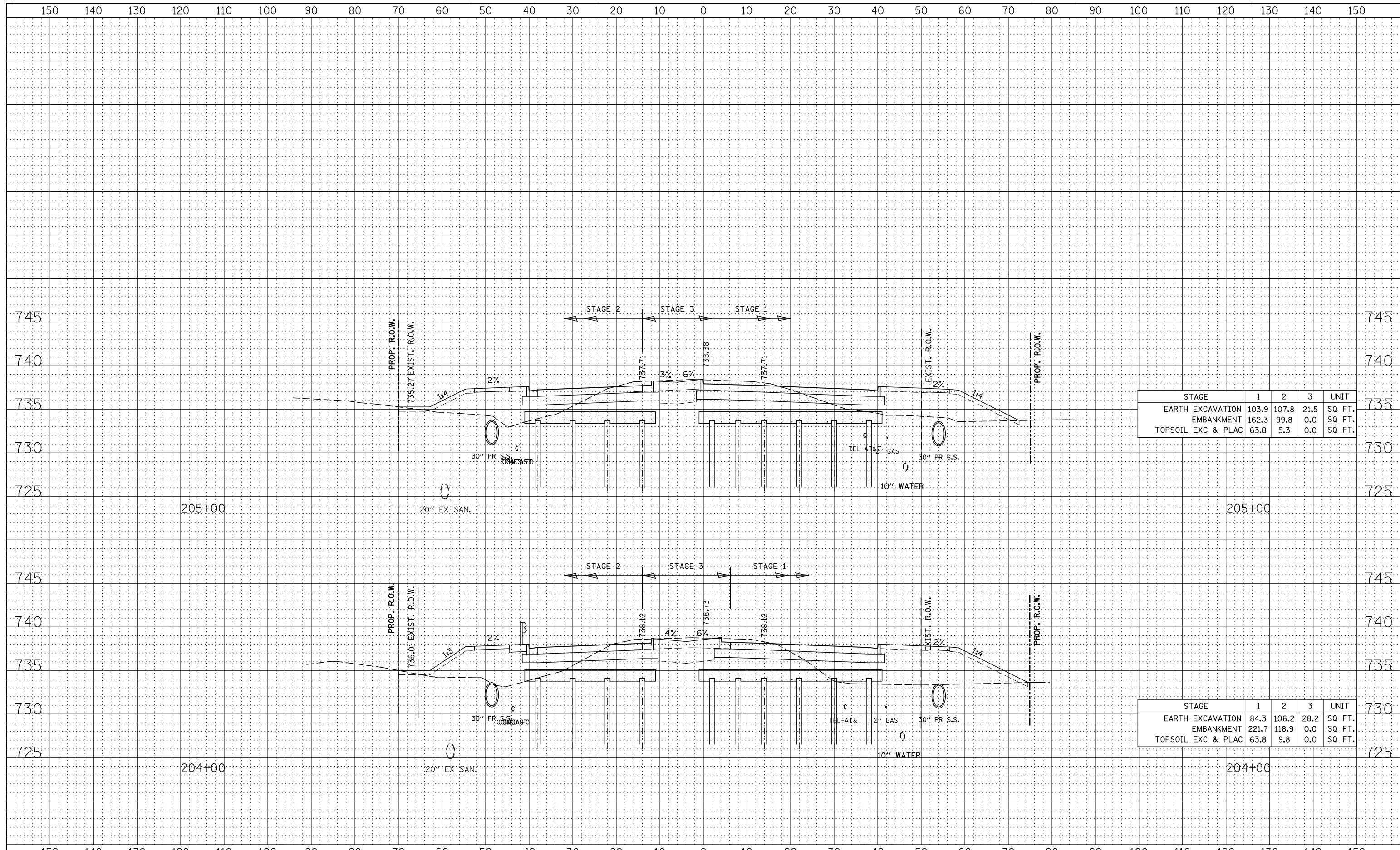


STAGE	1	2	3	UNIT
EARTH EXCAVATION	49.6	91.4	23.8	SQ FT.
EMBANKMENT	239.1	138.3	0.0	SQ FT.
TOPSOIL EXC & PLAC	63.7	11.7	0.0	SQ FT.

STAGE	1	2	3	UNIT
EARTH EXCAVATION	31.6	100.9	11.8	SQ FT.
EMBANKMENT	198.2	116.0	0.0	SQ FT.
TOPSOIL EXC & PLAC	63.4	21.6	0.0	SQ FT.

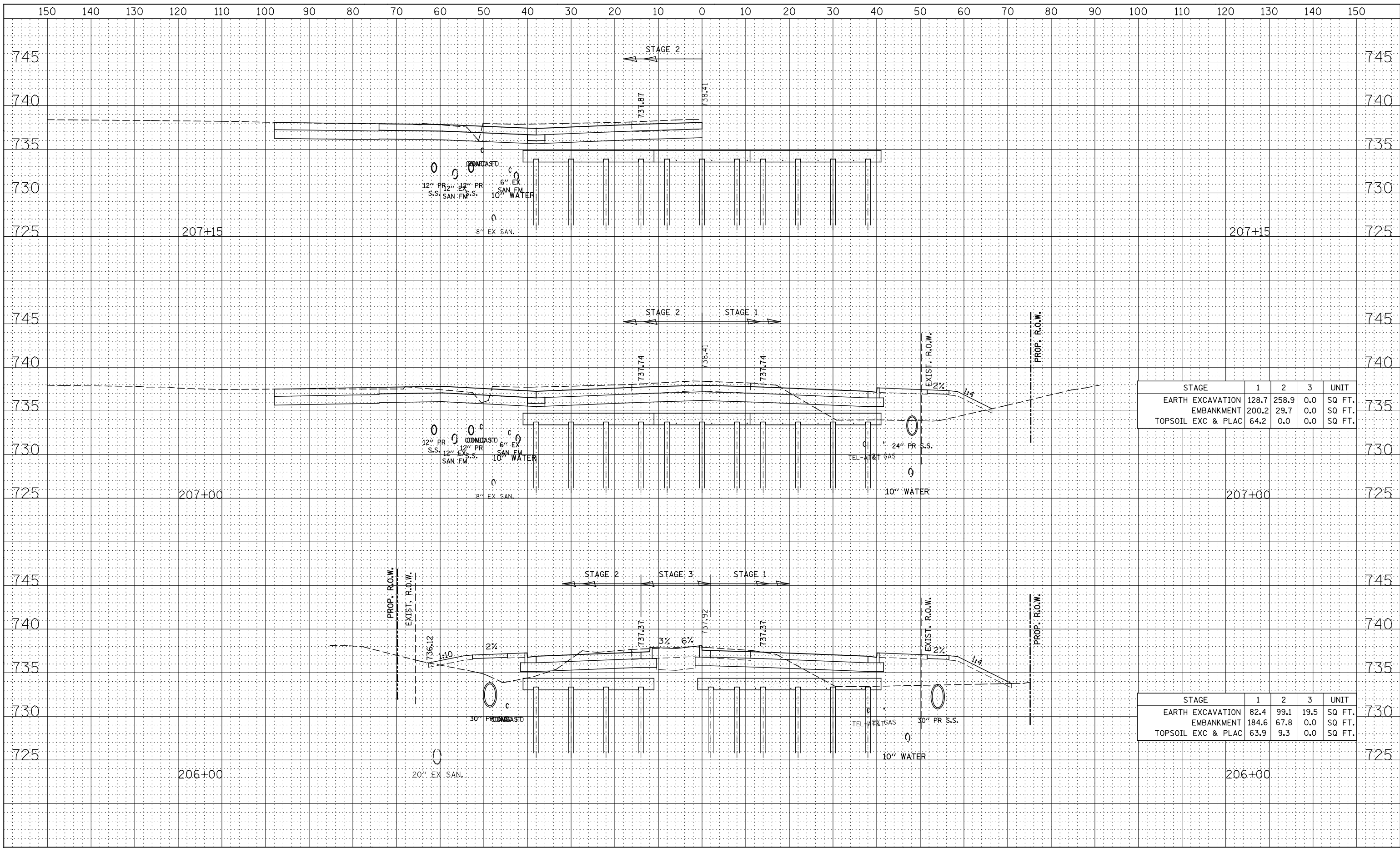
DATE	
BY	
FINAL SURVEY NO.	
SURVEYED PLOTTED TEMPLATE AREAS CHECKED	

DATE	
BY	
ORIGINAL SURVEY NO.	
SURVEYED PLOTTED TEMPLATE AREAS CHECKED	



STAGE	1	2	3	UNIT
EARTH EXCAVATION	103.9	107.8	21.5	SQ. FT.
EMBANKMENT	162.3	99.8	0.0	SQ. FT.
TOPSOIL EXC & PLAC	63.8	5.3	0.0	SQ. FT.

STAGE	1	2	3	UNIT
EARTH EXCAVATION	84.3	106.2	28.2	SQ. FT.
EMBANKMENT	221.7	118.9	0.0	SQ. FT.
TOPSOIL EXC & PLAC	63.8	9.8	0.0	SQ. FT.



STAGE	1	2	3	UNIT
EARTH EXCAVATION	128.7	258.9	0.0	SQ FT.
EMBANKMENT	200.2	29.7	0.0	SQ FT.
TOPSOIL EXC & PLAC	64.2	0.0	0.0	SQ FT.

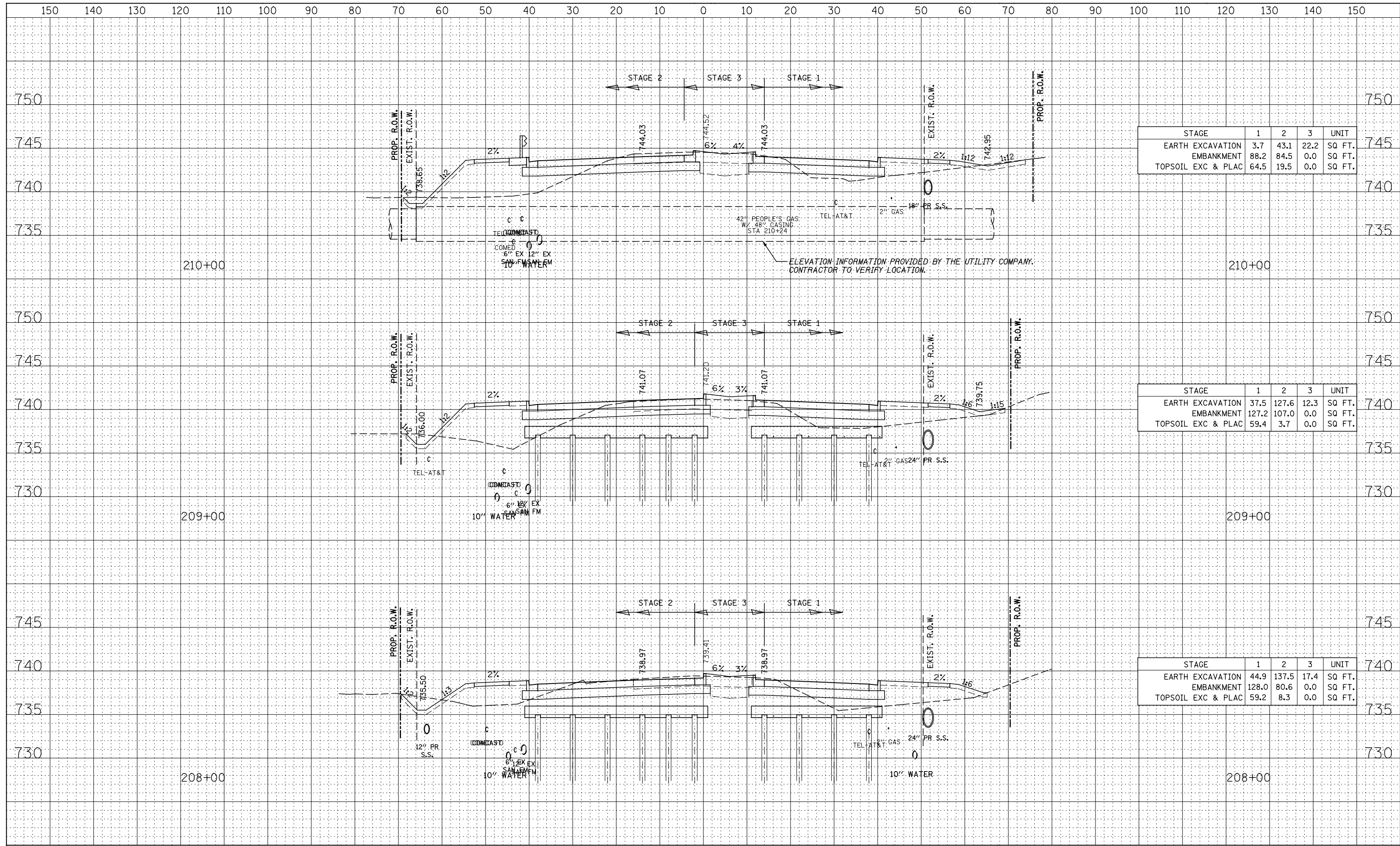
STAGE	1	2	3	UNIT
EARTH EXCAVATION	82.4	99.1	19.5	SQ FT.
EMBANKMENT	184.6	67.8	0.0	SQ FT.
TOPSOIL EXC & PLAC	63.9	9.3	0.0	SQ FT.

DATE	
BY	
SURVEYED	
PLOTTED	
TEMPLATE	
AREAS CHECKED	
NO.	

DATE	
BY	
SURVEYED	
PLOTTED	
TEMPLATE	
AREAS CHECKED	
NO.	

DATE	
BY	
FINAL SURVEY NO.	
SURVEYED	
PLOTTED	
TEMPLATE	
AREAS CHECKED	

DATE	
BY	
ORIGINAL SURVEY NO.	
SURVEYED	
PLOTTED	
TEMPLATE	
AREAS CHECKED	



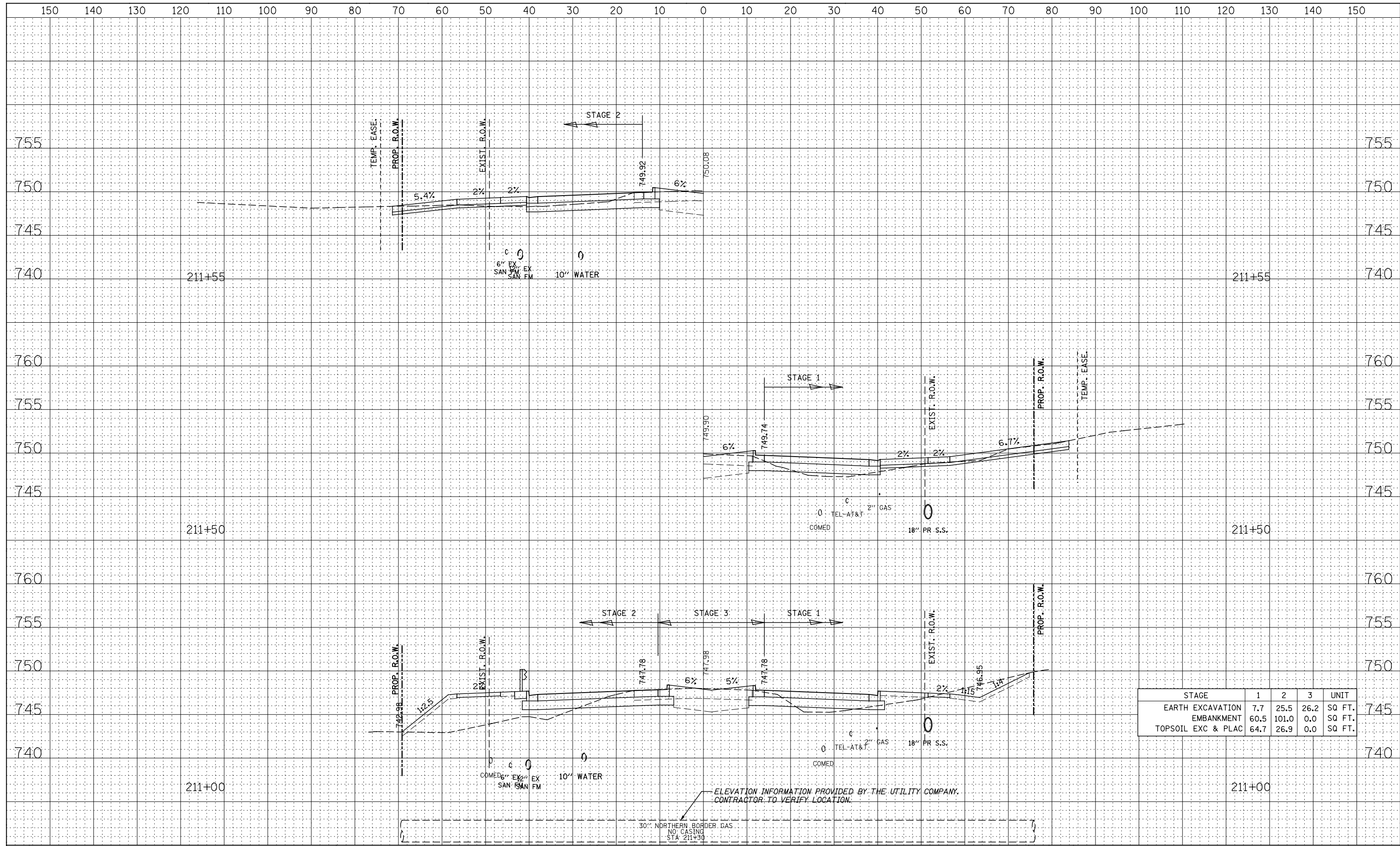
STAGE	1	2	3	UNIT
EARTH EXCAVATION	3.7	43.1	22.2	SQ FT.
EMBANKMENT	88.2	84.5	0.0	SQ FT.
TOPSOIL EXC & PLAC	64.5	19.5	0.0	SQ FT.

STAGE	1	2	3	UNIT
EARTH EXCAVATION	37.5	127.6	12.3	SQ FT.
EMBANKMENT	127.2	107.0	0.0	SQ FT.
TOPSOIL EXC & PLAC	59.4	3.7	0.0	SQ FT.

STAGE	1	2	3	UNIT
EARTH EXCAVATION	44.9	137.5	17.4	SQ FT.
EMBANKMENT	128.0	80.6	0.0	SQ FT.
TOPSOIL EXC & PLAC	59.2	8.3	0.0	SQ FT.

DATE	
BY	
FINAL SURVEY	SURVEYED
NOTE BOOK	PLOTTED
NO.	AREAS CHECKED

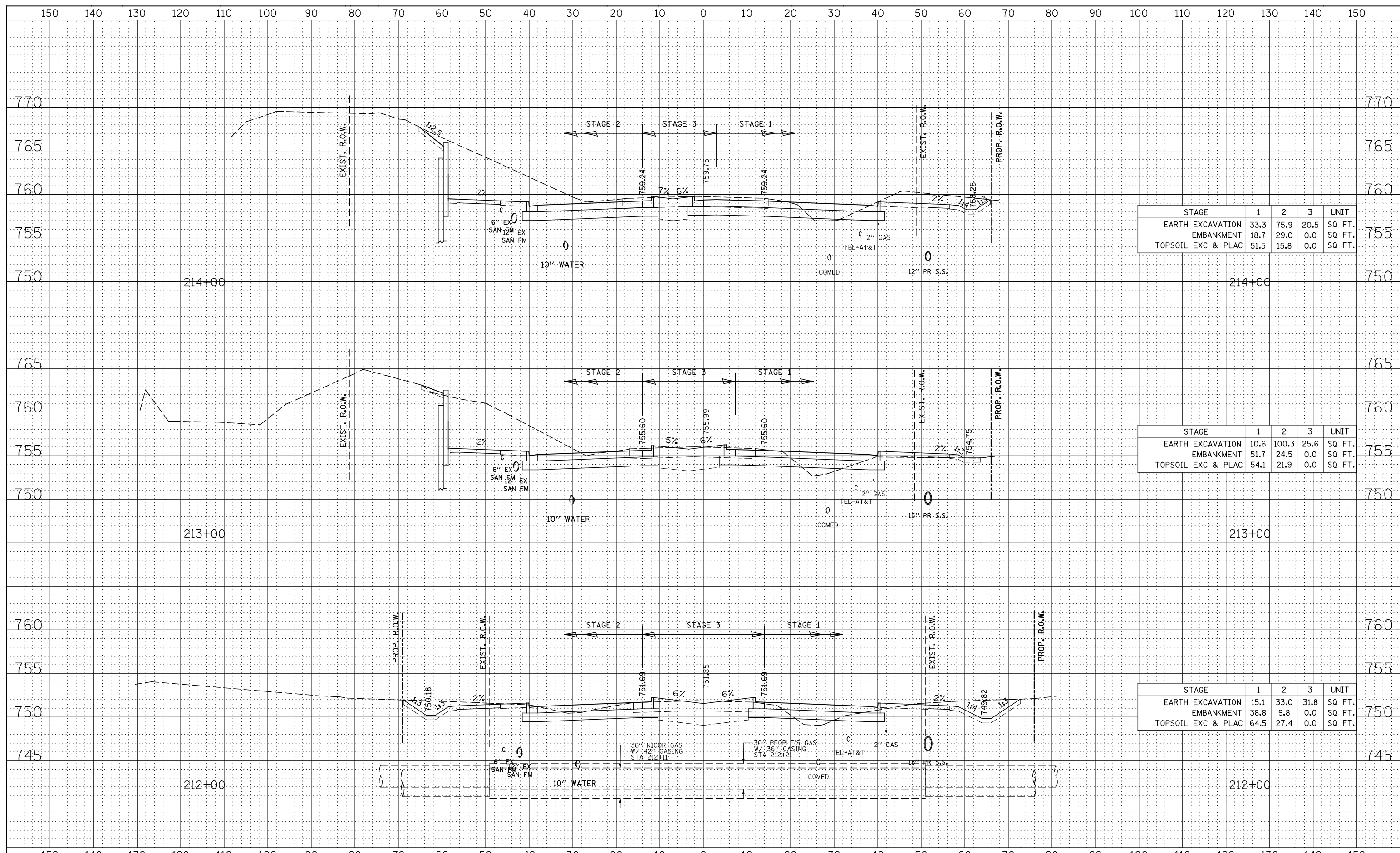
DATE	
BY	
ORIGINAL SURVEY	SURVEYED
NOTE BOOK	PLOTTED
NO.	AREAS CHECKED



STAGE	1	2	3	UNIT
EARTH EXCAVATION	7.7	25.5	26.2	SQ. FT.
EMBANKMENT	60.5	101.0	0.0	SQ. FT.
TOPSOIL EXC & PLAC	64.7	26.9	0.0	SQ. FT.

DATE	
BY	
FINAL SURVEY	
SURVEYED	
PLOTTED	
TEMPLATE	
NOTE BOOK	
AREAS CHECKED	
NO.	

DATE	
BY	
ORIGINAL SURVEY	
SURVEYED	
PLOTTED	
TEMPLATE	
NOTE BOOK	
AREAS CHECKED	
NO.	



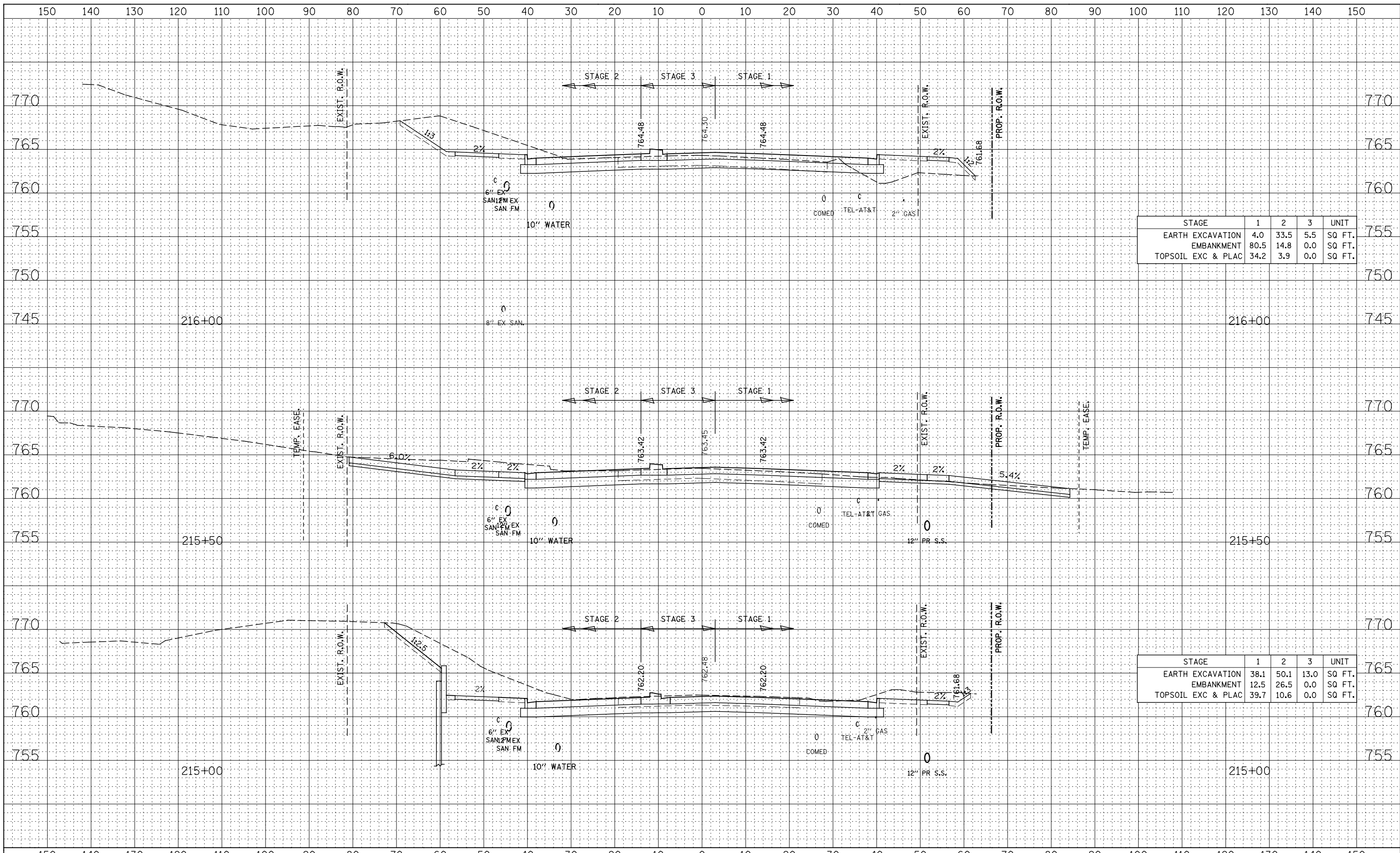
STAGE	1	2	3	UNIT
EARTH EXCAVATION	33.3	75.9	20.5	SQ FT.
EMBANKMENT	18.7	29.0	0.0	SQ FT.
TOPSOIL EXC & PLAC	51.5	15.8	0.0	SQ FT.

STAGE	1	2	3	UNIT
EARTH EXCAVATION	10.6	100.3	25.6	SQ FT.
EMBANKMENT	51.7	24.5	0.0	SQ FT.
TOPSOIL EXC & PLAC	54.1	21.9	0.0	SQ FT.

STAGE	1	2	3	UNIT
EARTH EXCAVATION	15.1	33.0	31.8	SQ FT.
EMBANKMENT	38.8	9.8	0.0	SQ FT.
TOPSOIL EXC & PLAC	64.5	27.4	0.0	SQ FT.

DATE	
BY	
FINAL SURVEY	SURVEYED
NOTE BOOK	PLOTTED
NO.	TEMPLATE
	AREAS CHECKED

DATE	
BY	
ORIGINAL SURVEY	SURVEYED
NOTE BOOK	PLOTTED
NO.	TEMPLATE
	AREAS CHECKED

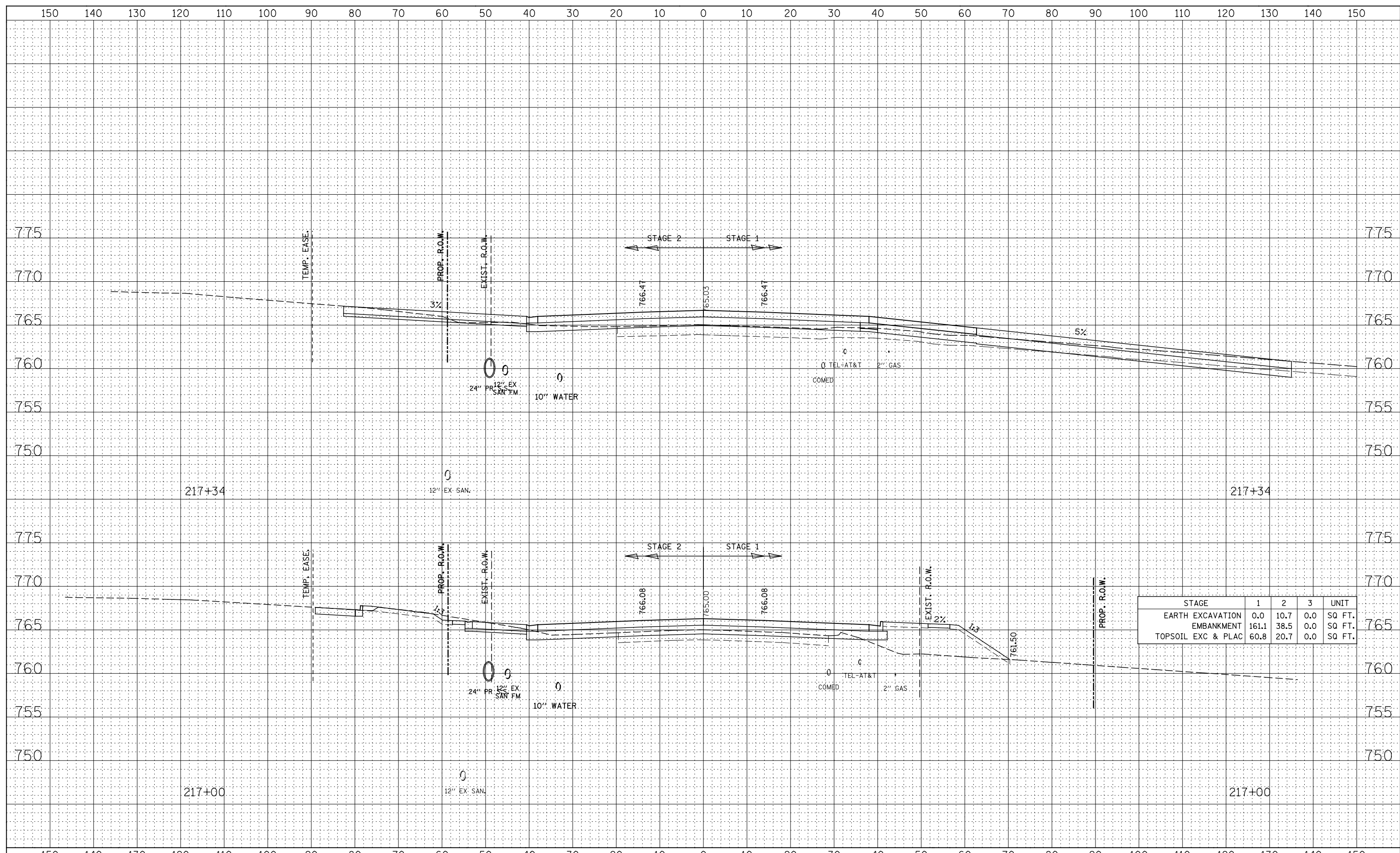


STAGE	1	2	3	UNIT
EARTH EXCAVATION	4.0	33.5	5.5	SQ FT.
EMBANKMENT	80.5	14.8	0.0	SQ FT.
TOPSOIL EXC & PLAC	34.2	3.9	0.0	SQ FT.

STAGE	1	2	3	UNIT
EARTH EXCAVATION	38.1	50.1	13.0	SQ FT.
EMBANKMENT	12.5	26.5	0.0	SQ FT.
TOPSOIL EXC & PLAC	39.7	10.6	0.0	SQ FT.

DATE	
BY	
FINAL SURVEY	SURVEYED
NOTE BOOK NO.	PLOTTED
	TEMPLATE
	AREAS CHECKED

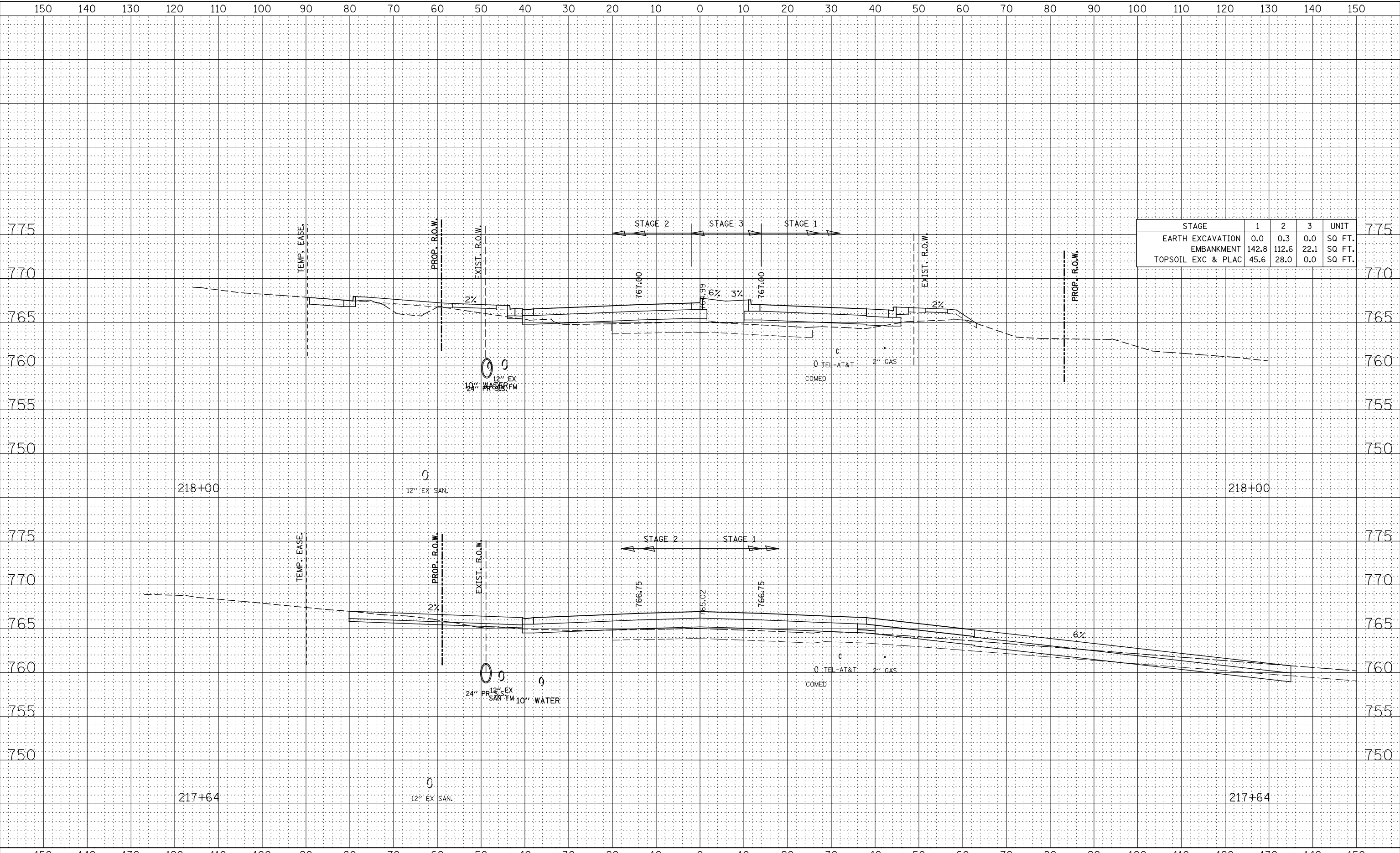
DATE	
BY	
ORIGINAL SURVEY	SURVEYED
NOTE BOOK NO.	PLOTTED
	TEMPLATE
	AREAS CHECKED



STAGE	1	2	3	UNIT
EARTH EXCAVATION	0.0	10.7	0.0	SQ FT.
EMBANKMENT	161.1	38.5	0.0	SQ FT.
TOPSOIL EXC & PLAC	60.8	20.7	0.0	SQ FT.

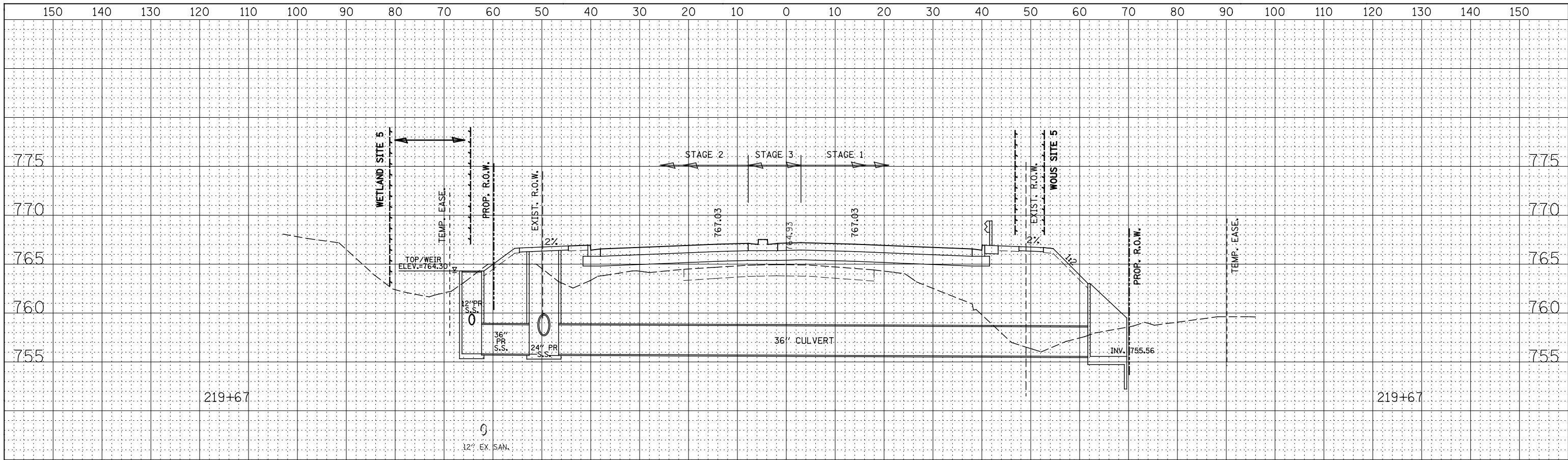
DATE	
BY	
FINAL SURVEY	SURVEYED
NOTE BOOK	PLOTTED
NO.	TEMPLATE
	AREAS CHECKED

DATE	
BY	
ORIGINAL SURVEY	SURVEYED
NOTE BOOK	PLOTTED
NO.	TEMPLATE
	AREAS CHECKED

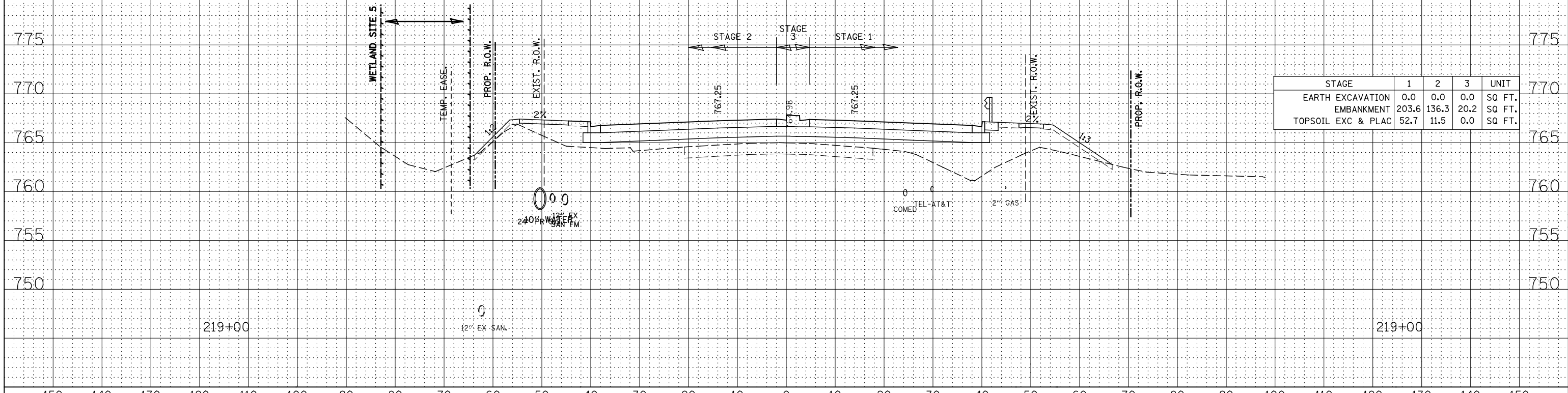


STAGE	1	2	3	UNIT
EARTH EXCAVATION	0.0	0.3	0.0	SQ FT.
EMBANKMENT	142.8	112.6	22.1	SQ FT.
TOPSOIL EXC & PLAC	45.6	28.0	0.0	SQ FT.

DATE	
BY	
FINAL SURVEY	
SURVEYED	
PLOTTED	
NOTE BOOK	
AREAS CHECKED	
NO.	



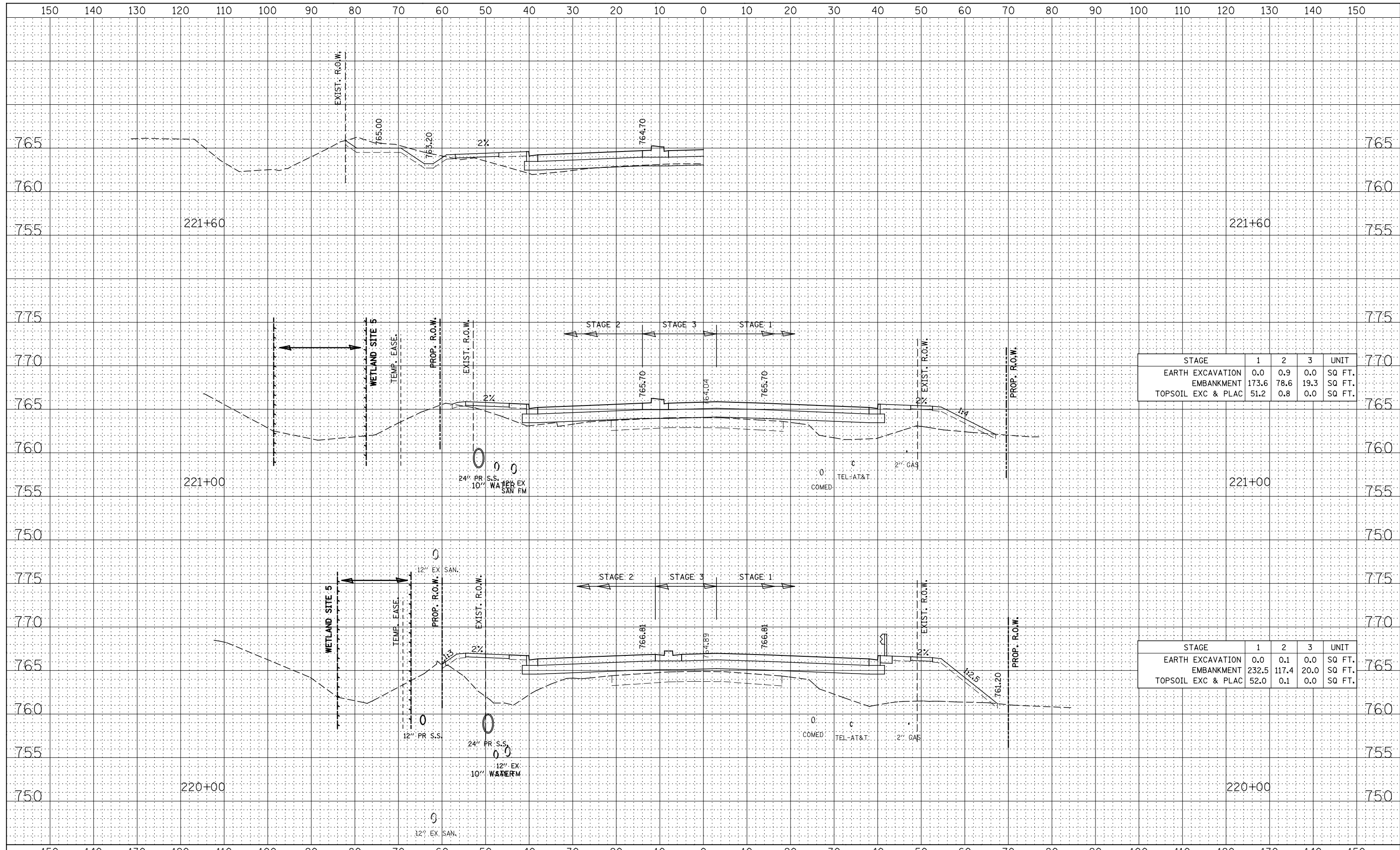
DATE	
BY	
ORIGINAL SURVEY	
SURVEYED	
PLOTTED	
NOTE BOOK	
AREAS CHECKED	
NO.	



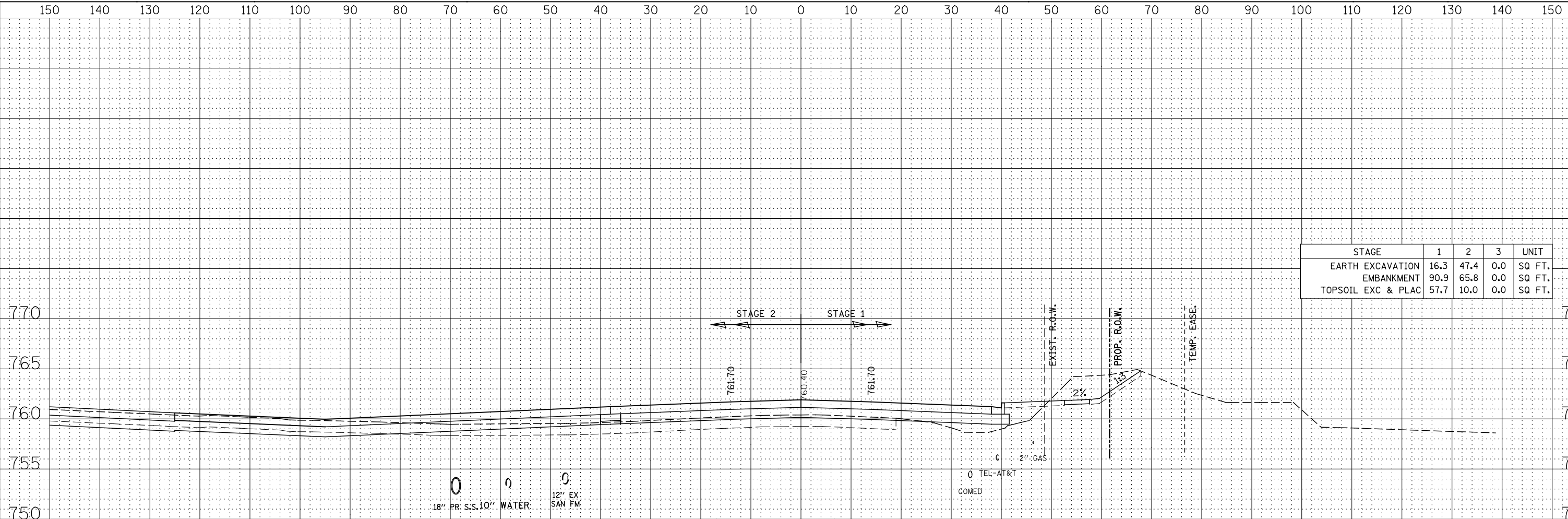
STAGE	1	2	3	UNIT
EARTH EXCAVATION	0.0	0.0	0.0	SQ FT.
EMBANKMENT	203.6	136.3	20.2	SQ FT.
TOPSOIL EXC & PLAC	52.7	11.5	0.0	SQ FT.

DATE	
BY	
SURVEYED	
PLOTTED	
TEMPLATE	
AREAS	
CHECKED	
FINAL SURVEY NOTE BOOK NO.	

DATE	
BY	
SURVEYED	
PLOTTED	
TEMPLATE	
AREAS	
CHECKED	
ORIGINAL SURVEY NOTE BOOK NO.	

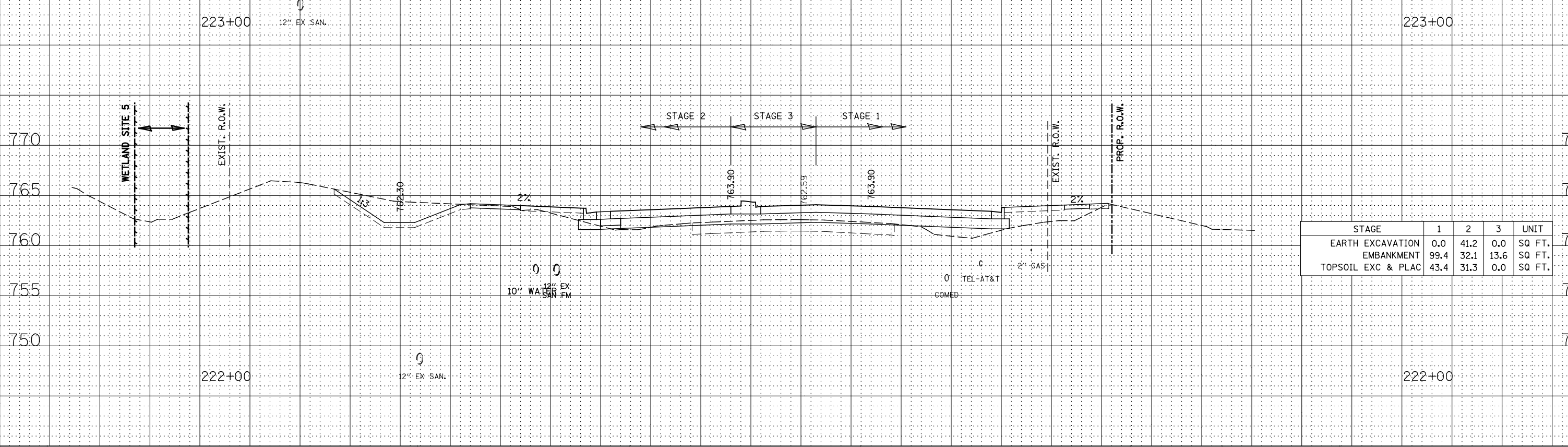


DATE	
BY	
FINAL SURVEY	SURVEYED
NOTE BOOK	PLOTTED
NO.	TEMPLATE
	AREAS CHECKED



STAGE	1	2	3	UNIT
EARTH EXCAVATION	16.3	47.4	0.0	SQ FT.
EMBANKMENT	90.9	65.8	0.0	SQ FT.
TOPSOIL EXC & PLAC	57.7	10.0	0.0	SQ FT.

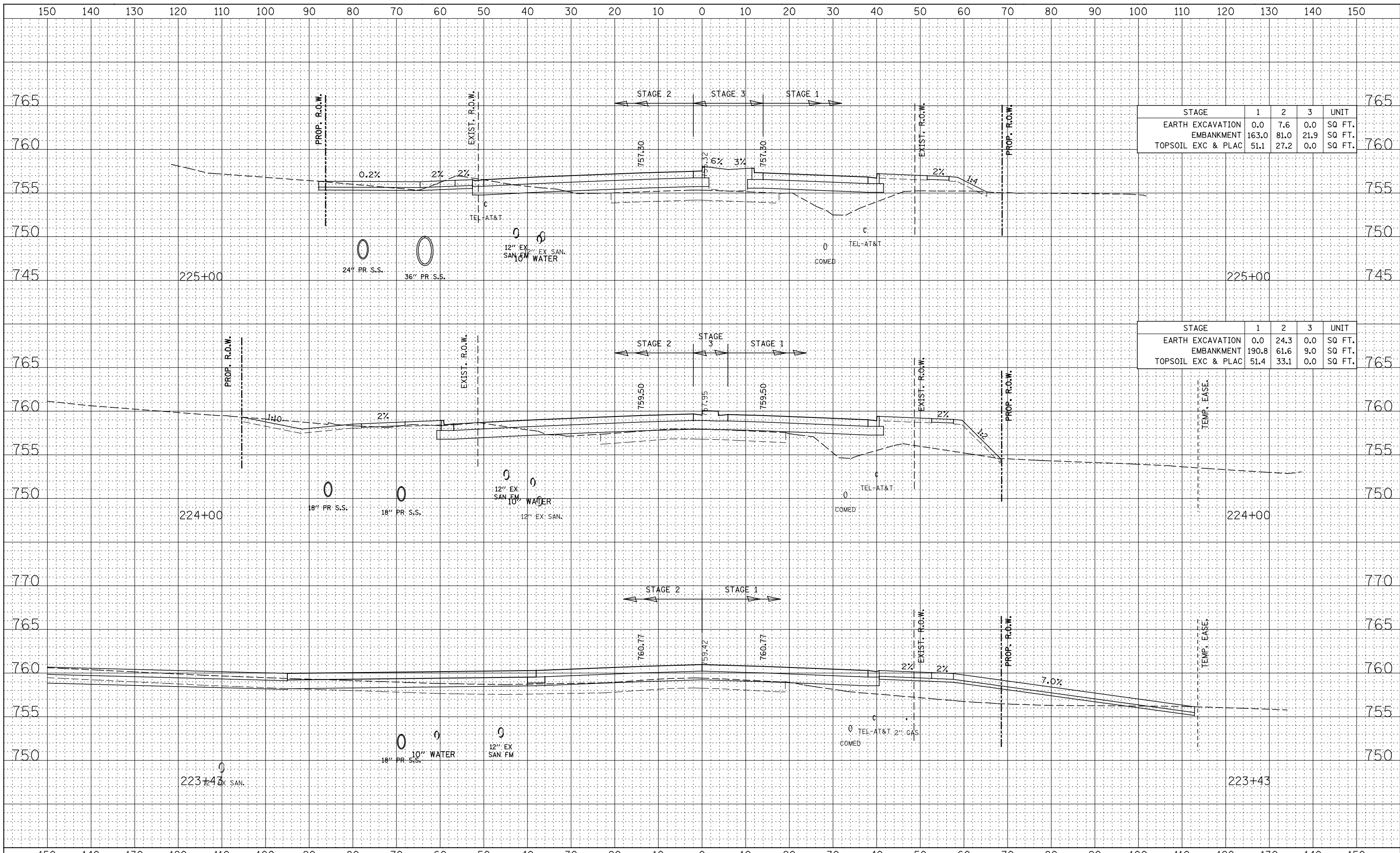
DATE	
BY	
ORIGINAL SURVEY	SURVEYED
NOTE BOOK	PLOTTED
NO.	TEMPLATE
	AREAS CHECKED



STAGE	1	2	3	UNIT
EARTH EXCAVATION	0.0	41.2	0.0	SQ FT.
EMBANKMENT	99.4	32.1	13.6	SQ FT.
TOPSOIL EXC & PLAC	43.4	31.3	0.0	SQ FT.

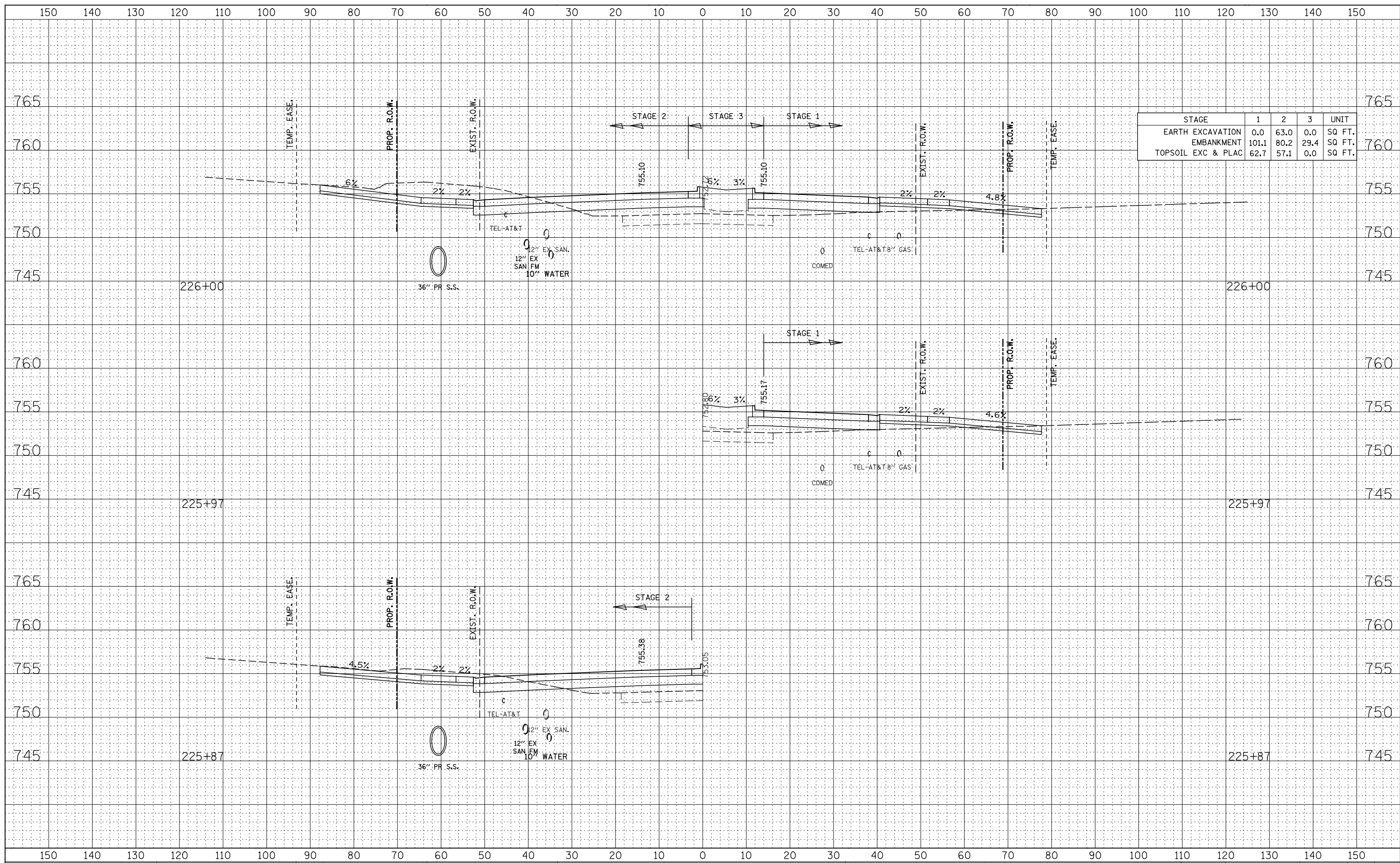
DATE	
BY	
FINAL SURVEY	SURVEYED
NOTE BOOK	PLOTTED
NO.	TEMPLATE
	AREAS CHECKED

DATE	
BY	
ORIGINAL SURVEY	SURVEYED
NOTE BOOK	PLOTTED
NO.	TEMPLATE
	AREAS CHECKED



DATE: _____
BY: _____
FINAL SURVEY SURVEYED SURVEYED
NOTE BOOK PLOTTED PLOTTED
NO. TEMPLATE AREAS CHECKED AREAS CHECKED

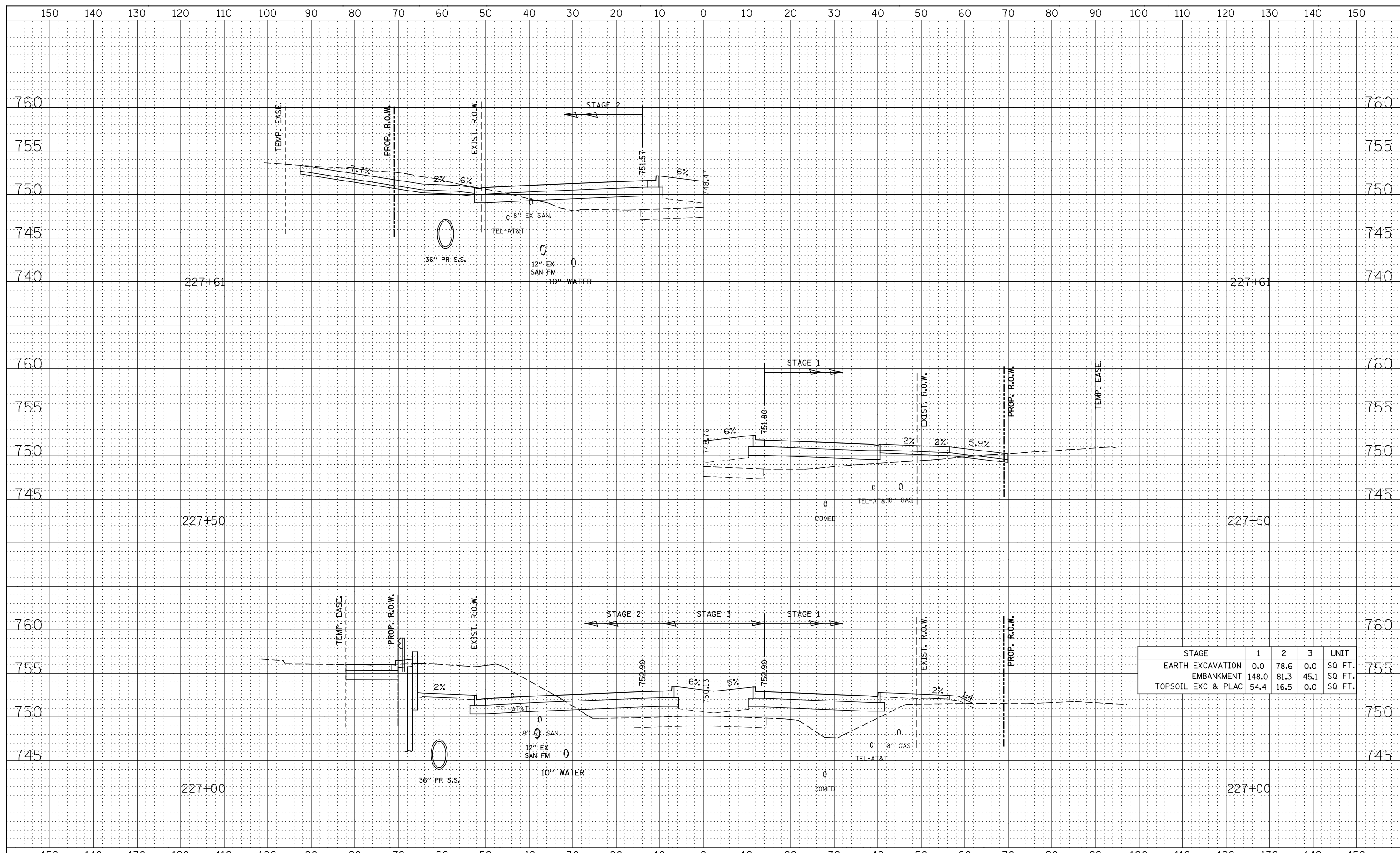
DATE: _____
BY: _____
ORIGINAL SURVEY SURVEYED SURVEYED
NOTE BOOK PLOTTED PLOTTED
NO. TEMPLATE AREAS CHECKED AREAS CHECKED



STAGE	1	2	3	UNIT
EARTH EXCAVATION	0.0	63.0	0.0	SQ FT.
EMBANKMENT	101.1	80.2	29.4	SQ FT.
TOPSOIL EXC & PLAC	62.7	57.1	0.0	SQ FT.

DATE	
BY	
FINAL SURVEY	SURVEYED
NOTE BOOK	PLOTTED
NO.	TEMPLATE
	AREAS CHECKED

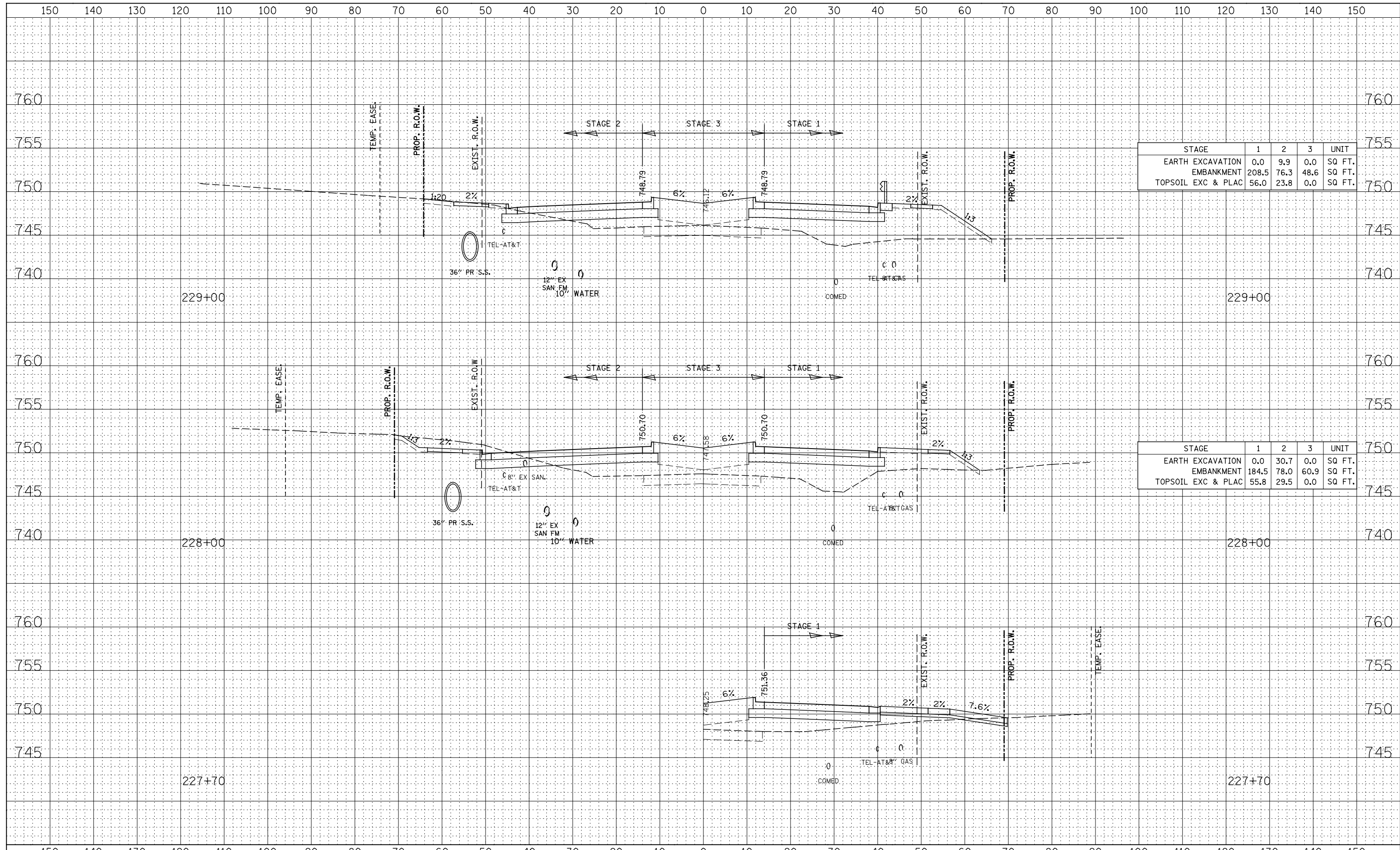
DATE	
BY	
ORIGINAL SURVEY	SURVEYED
NOTE BOOK	PLOTTED
NO.	TEMPLATE
	AREAS CHECKED



STAGE	1	2	3	UNIT
EARTH EXCAVATION	0.0	78.6	0.0	SQ FT.
EMBANKMENT	148.0	81.3	45.1	SQ FT.
TOPSOIL EXC & PLAC	54.4	16.5	0.0	SQ FT.

BY: _____ DATE: _____
 SURVEYED _____
 PLOTTED _____
 TEMPLATE _____
 NO. _____

BY: _____ DATE: _____
 SURVEYED _____
 PLOTTED _____
 TEMPLATE _____
 NO. _____

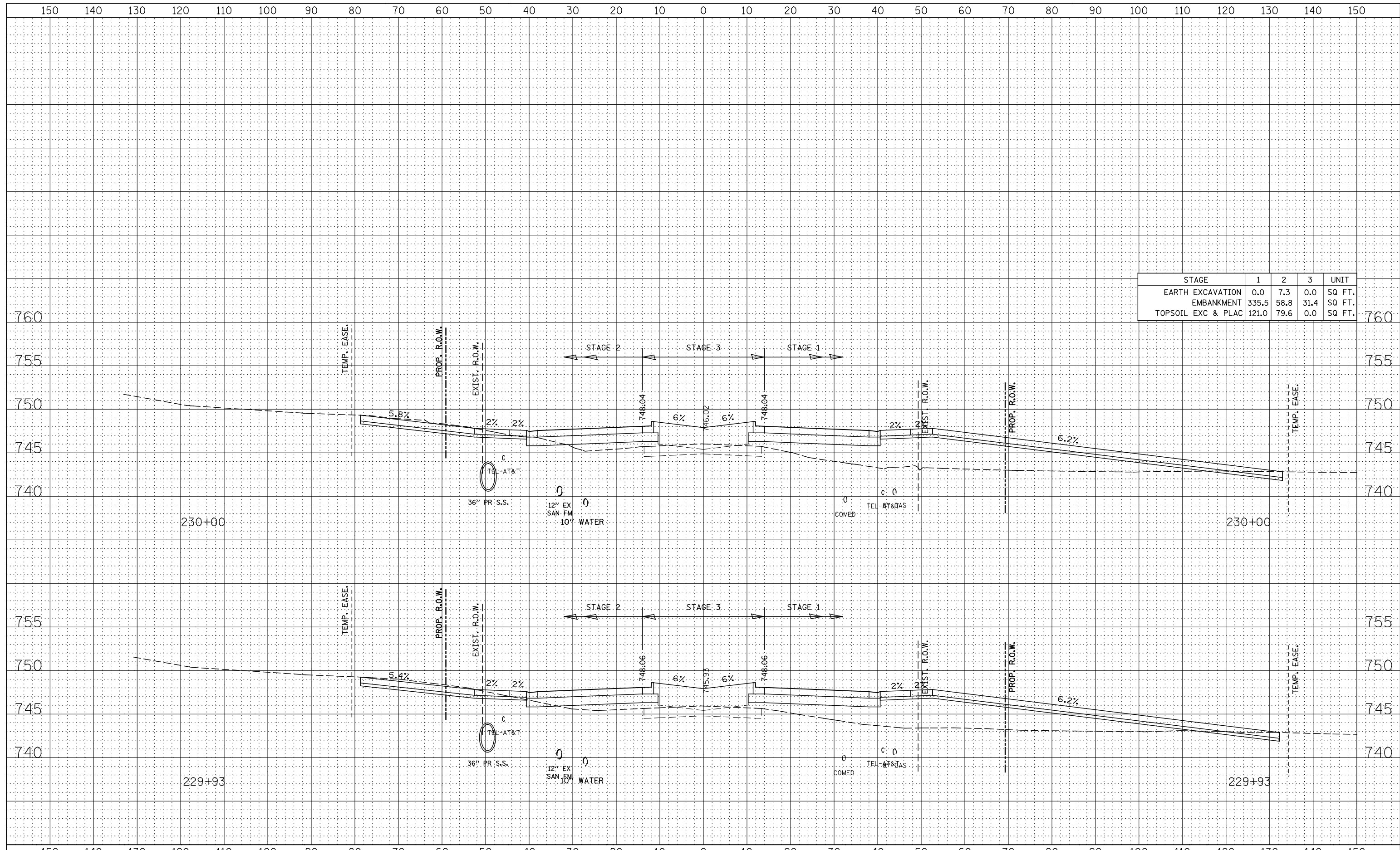


STAGE	1	2	3	UNIT
EARTH EXCAVATION	0.0	9.9	0.0	SQ FT.
EMBANKMENT	208.5	76.3	48.6	SQ FT.
TOPSOIL EXC & PLAC	56.0	23.8	0.0	SQ FT.

STAGE	1	2	3	UNIT
EARTH EXCAVATION	0.0	30.7	0.0	SQ FT.
EMBANKMENT	184.5	78.0	60.9	SQ FT.
TOPSOIL EXC & PLAC	55.8	29.5	0.0	SQ FT.

DATE	
BY	
FINAL SURVEY	SURVEYED
NOTE BOOK	PLOTTED
NO.	TEMPLATE
	AREAS CHECKED

DATE	
BY	
ORIGINAL SURVEY	SURVEYED
NOTE BOOK	PLOTTED
NO.	TEMPLATE
	AREAS CHECKED

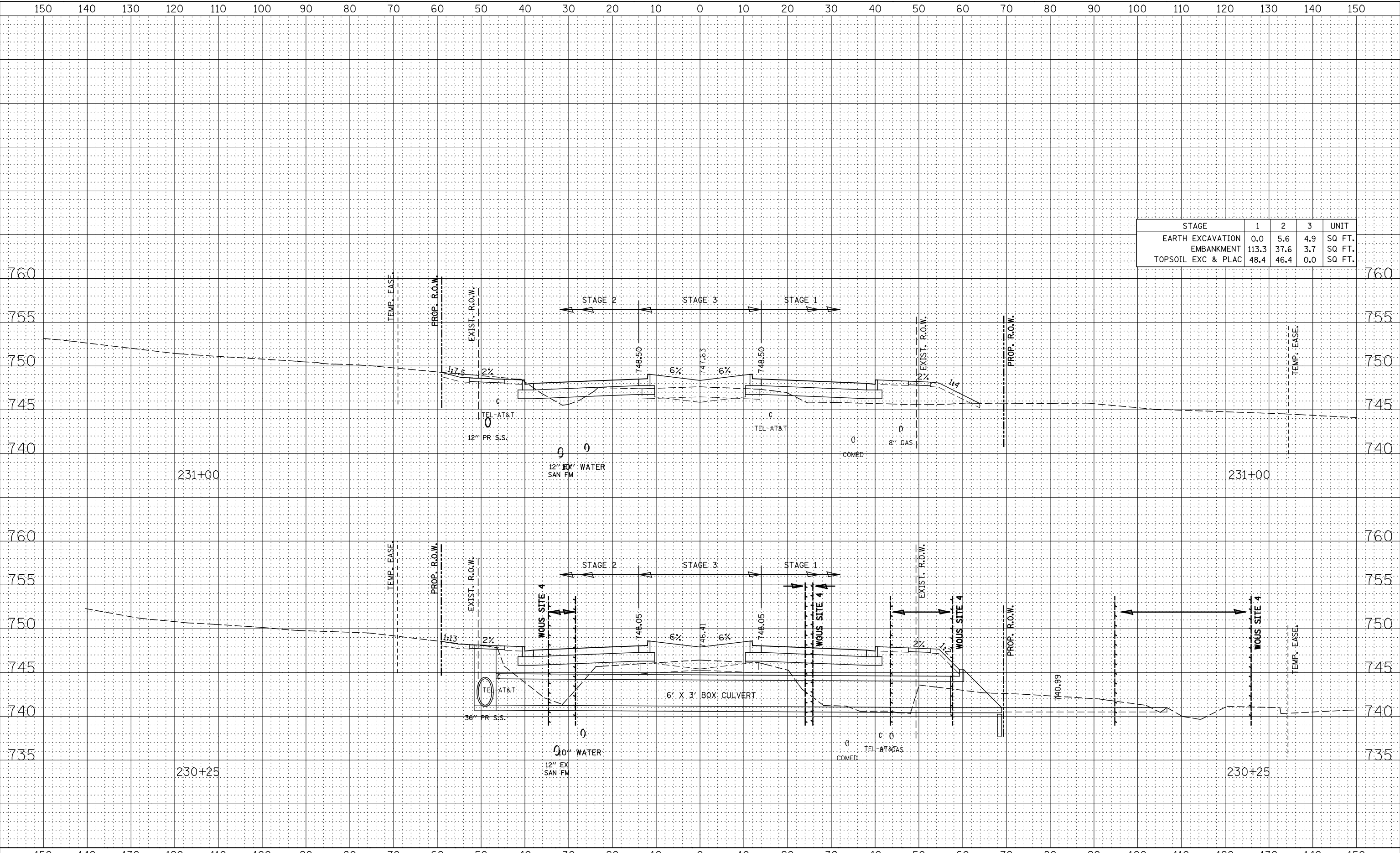


STAGE	1	2	3	UNIT
EARTH EXCAVATION	0.0	7.3	0.0	SQ FT.
EMBANKMENT	335.5	58.8	31.4	SQ FT.
TOPSOIL EXC & PLAC	121.0	79.6	0.0	SQ FT.

BY: _____ DATE: _____
 SURVEYED _____
 PLOTTED _____
 TEMPLATE _____
 NOTE BOOK _____
 AREAS CHECKED _____
 NO. _____

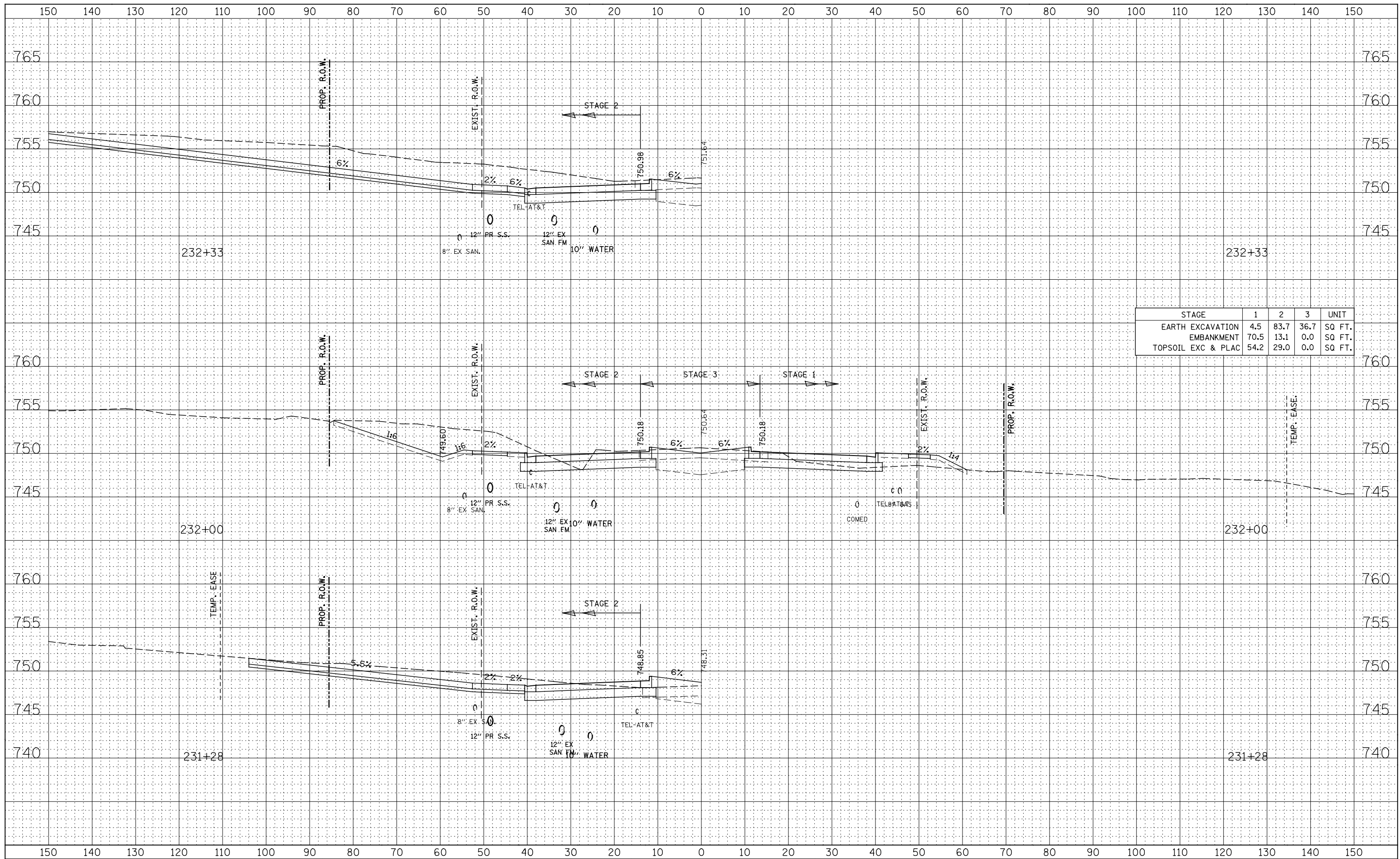
BY: _____ DATE: _____
 SURVEYED _____
 PLOTTED _____
 TEMPLATE _____
 NOTE BOOK _____
 AREAS CHECKED _____
 NO. _____

STAGE	1	2	3	UNIT
EARTH EXCAVATION	0.0	5.6	4.9	SQ FT.
EMBANKMENT	113.3	37.6	3.7	SQ FT.
TOPSOIL EXC & PLAC	48.4	46.4	0.0	SQ FT.



DATE	
BY	
FINAL SURVEY	NO.
SURVEYED	
PLOTTED	
TEMPLATE	
AREAS CHECKED	

DATE	
BY	
ORIGINAL SURVEY	NO.
SURVEYED	
PLOTTED	
TEMPLATE	
AREAS CHECKED	



STAGE	1	2	3	UNIT
EARTH EXCAVATION	4.5	83.7	36.7	SQ FT.
EMBANKMENT	70.5	13.1	0.0	SQ FT.
TOPSOIL EXC & PLAC	54.2	29.0	0.0	SQ FT.

FILE NAME =
#FILE#

USER NAME = mmaestra
PLOT SCALE = 1:20
PLOT DATE = 8/15/2014

DESIGNED - NAV
DRAWN - NAV
CHECKED - PJO
DATE - 8/15/2014

REVISED -
REVISED -
REVISED -
REVISED -

STATE OF ILLINOIS
DEPARTMENT OF TRANSPORTATION

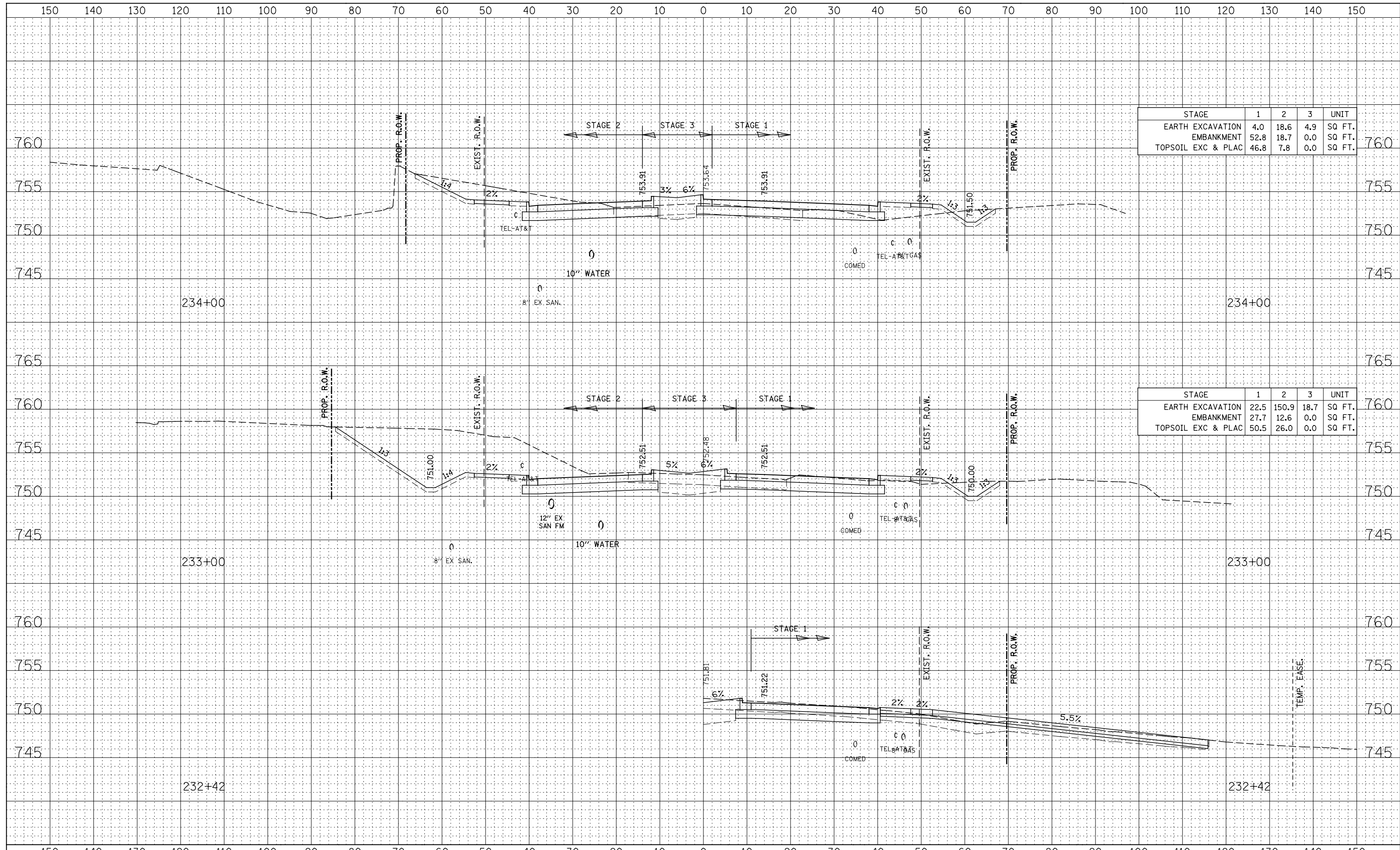
ILLINOIS ROUTE 7
MAINLINE CROSS-SECTIONS

SCALE: SHEET NO. 128 OF 161 SHEETS STA. 231+28 TO STA. 232+33

F.A.P. RTE.	SECTION	COUNTY	TOTAL SHEETS	SHEET NO.
351	536-R-1	WILL	1232	1151
CONTRACT NO. 60L71				
FED. ROAD DIST. NO.	ILLINOIS	FED. AID PROJECT		

DATE	
BY	
FINAL SURVEY	SURVEYED
NOTE BOOK	PLOTTED
NO.	TEMPLATE
	AREAS CHECKED

DATE	
BY	
ORIGINAL SURVEY	SURVEYED
NOTE BOOK	PLOTTED
NO.	TEMPLATE
	AREAS CHECKED

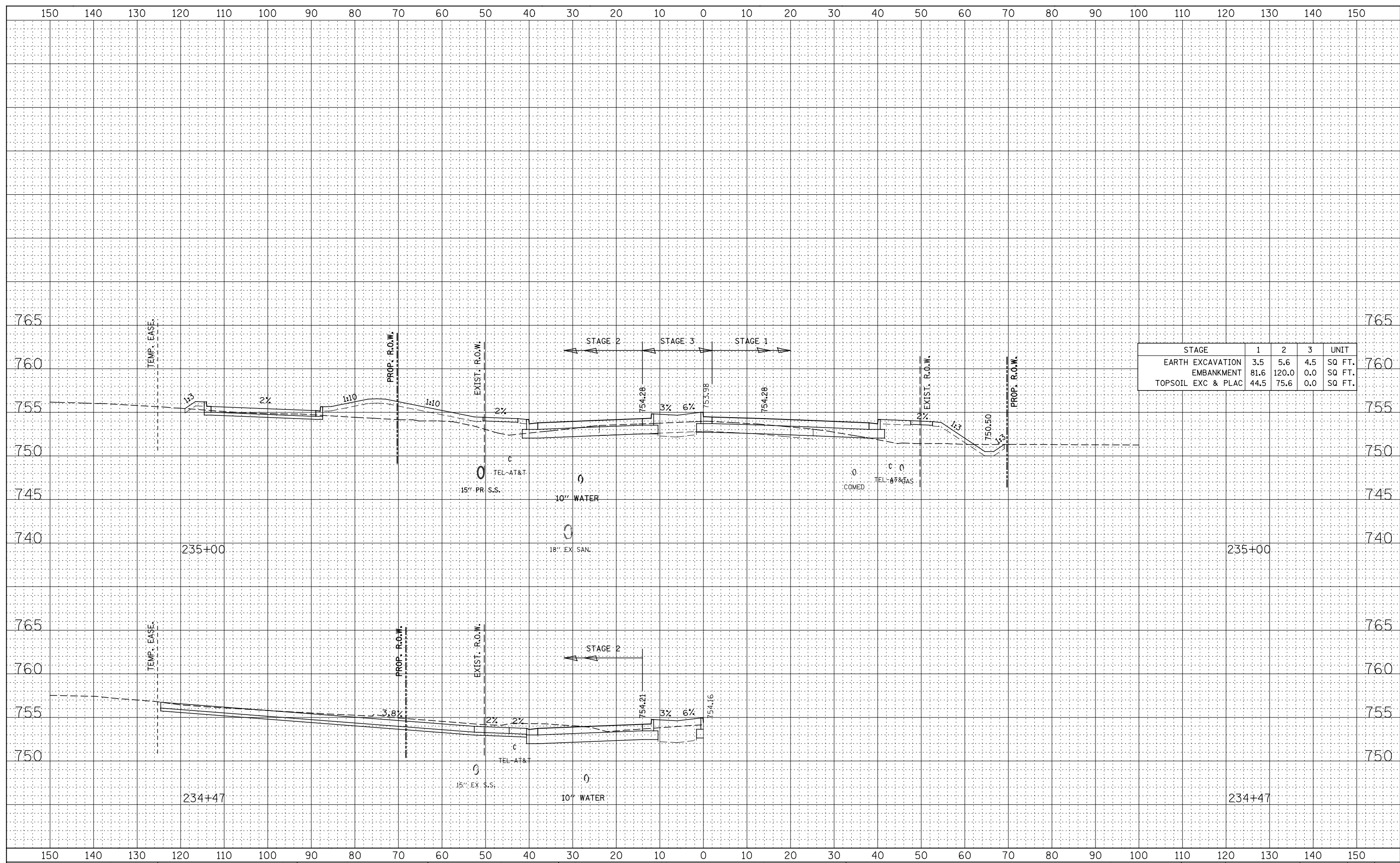


STAGE	1	2	3	UNIT
EARTH EXCAVATION	4.0	18.6	4.9	SQ FT.
EMBANKMENT	52.8	18.7	0.0	SQ FT.
TOPSOIL EXC & PLAC	46.8	7.8	0.0	SQ FT.

STAGE	1	2	3	UNIT
EARTH EXCAVATION	22.5	150.9	18.7	SQ FT.
EMBANKMENT	27.7	12.6	0.0	SQ FT.
TOPSOIL EXC & PLAC	50.5	26.0	0.0	SQ FT.

DATE	
BY	
FINAL SURVEY	SURVEYED
NOTE BOOK	PLOTTED
NO.	TEMPLATE
	AREAS CHECKED

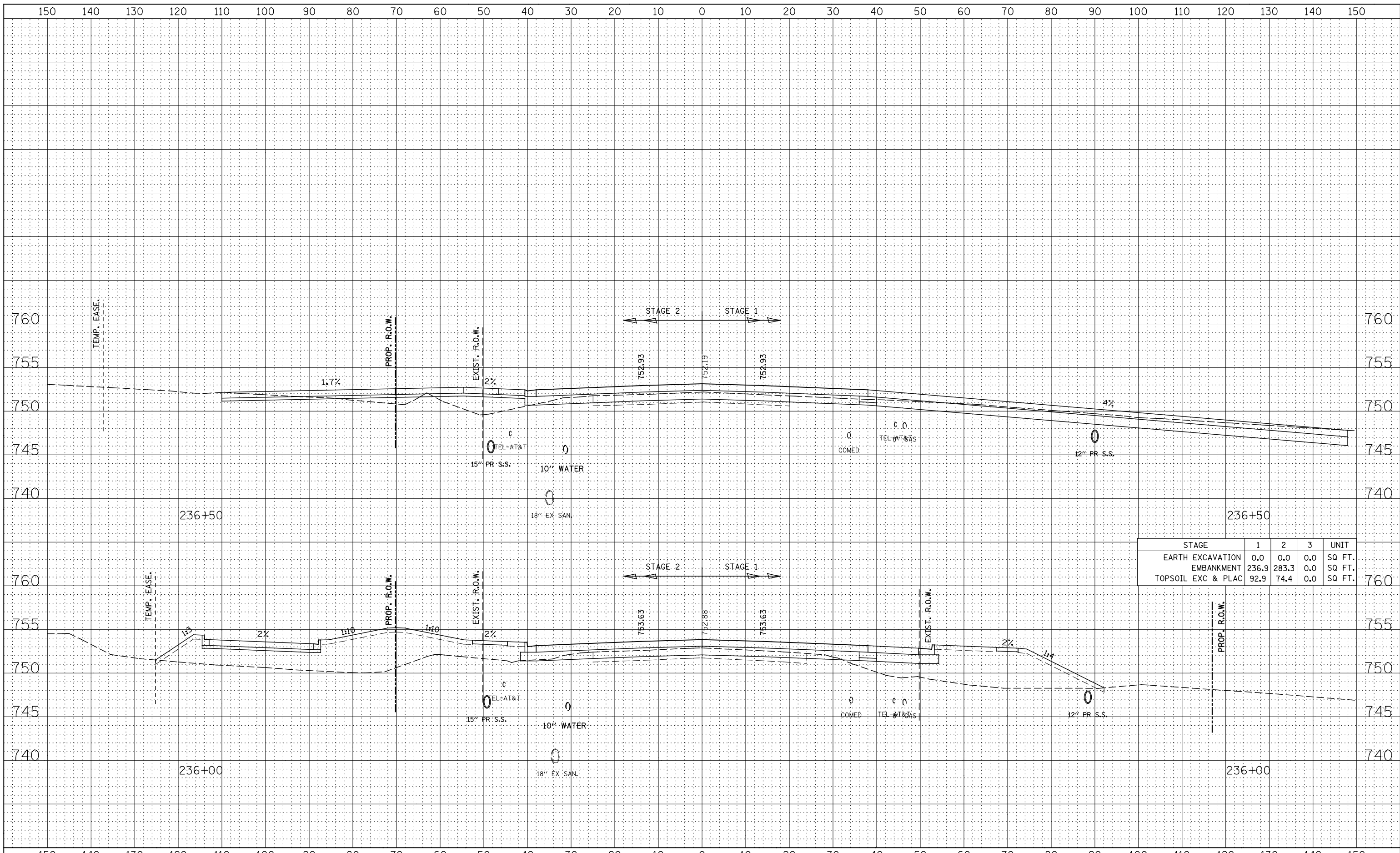
DATE	
BY	
ORIGINAL SURVEY	SURVEYED
NOTE BOOK	PLOTTED
NO.	TEMPLATE
	AREAS CHECKED



STAGE	1	2	3	UNIT
EARTH EXCAVATION	3.5	5.6	4.5	SQ FT.
EMBANKMENT	81.6	120.0	0.0	SQ FT.
TOPSOIL EXC & PLAC	44.5	75.6	0.0	SQ FT.

DATE	
BY	
FINAL SURVEY	SURVEYED
NOTE BOOK NO.	PLOTTED
	TEMPLATE
	AREAS CHECKED

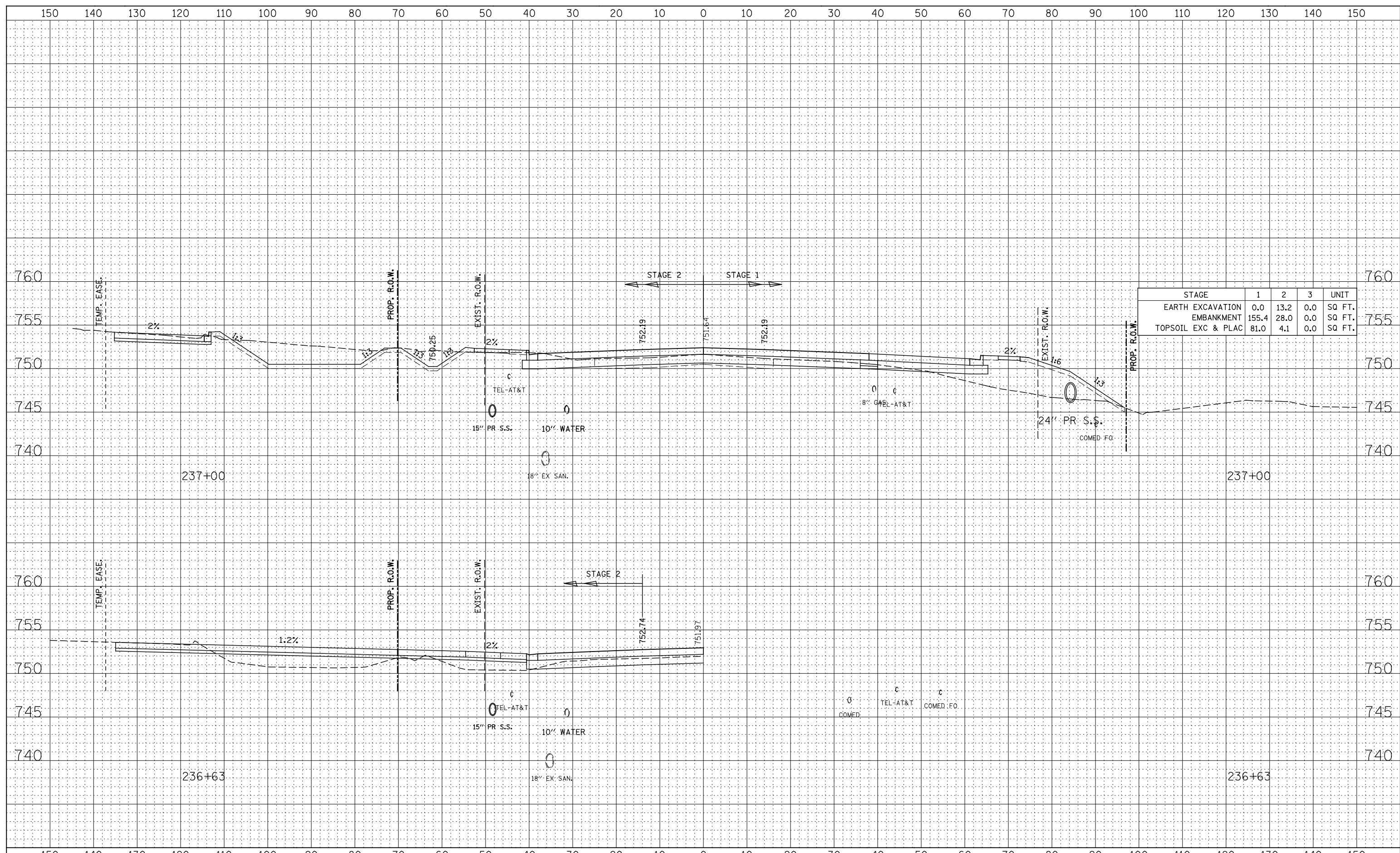
DATE	
BY	
ORIGINAL SURVEY	SURVEYED
NOTE BOOK NO.	PLOTTED
	TEMPLATE
	AREAS CHECKED



STAGE	1	2	3	UNIT
EARTH EXCAVATION	0.0	0.0	0.0	SQ FT.
EMBANKMENT	236.9	283.3	0.0	SQ FT.
TOPSOIL EXC & PLAC	92.9	74.4	0.0	SQ FT.

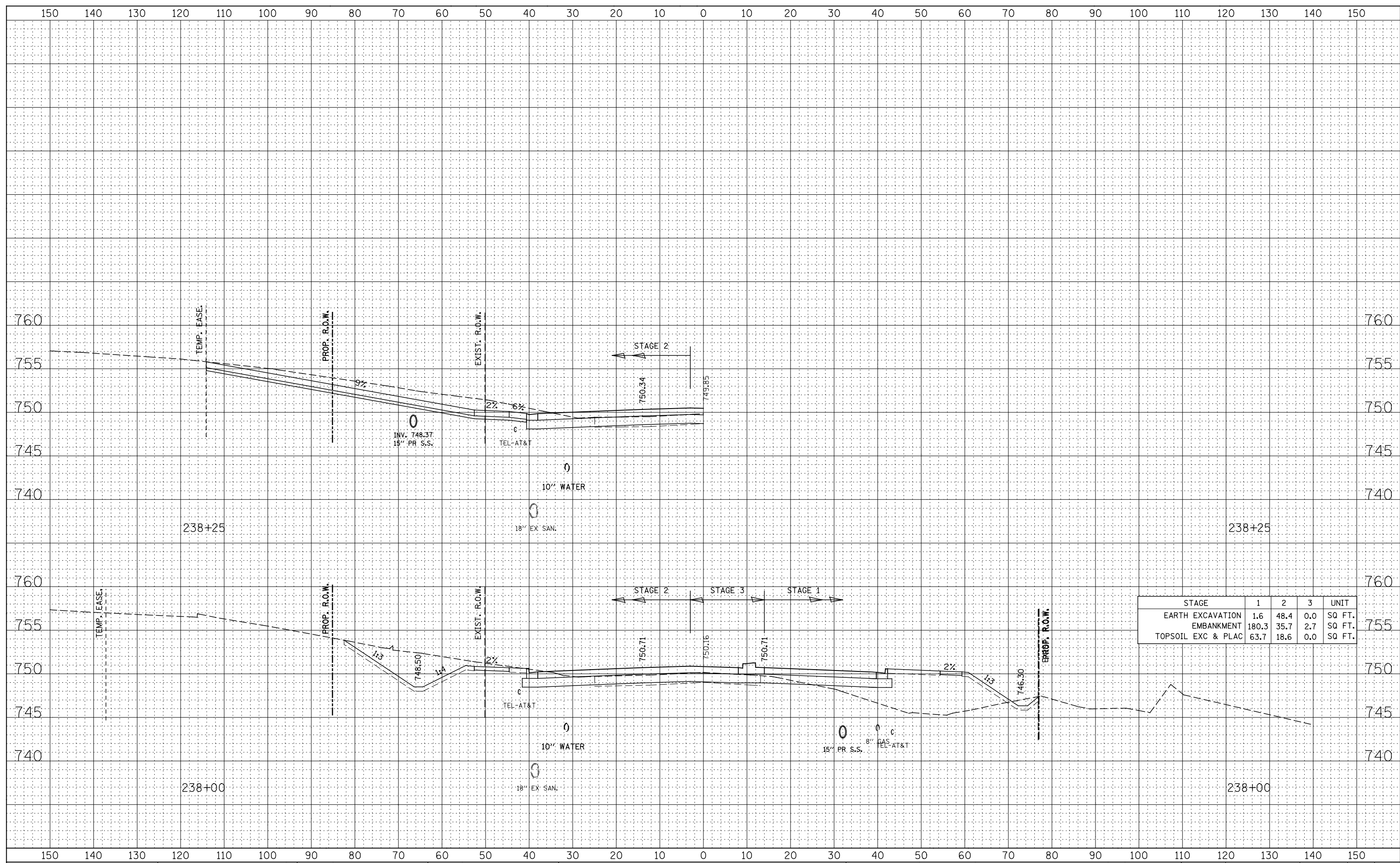
FINAL SURVEY	SURVEYED	DATE
NOTE BOOK	PLOTTED	BY
AREAS CHECKED	TEMPLATE	
	AREAS	
	CHECKED	

ORIGINAL SURVEY	SURVEYED	DATE
NOTE BOOK	PLOTTED	BY
AREAS CHECKED	TEMPLATE	
	AREAS	
	CHECKED	

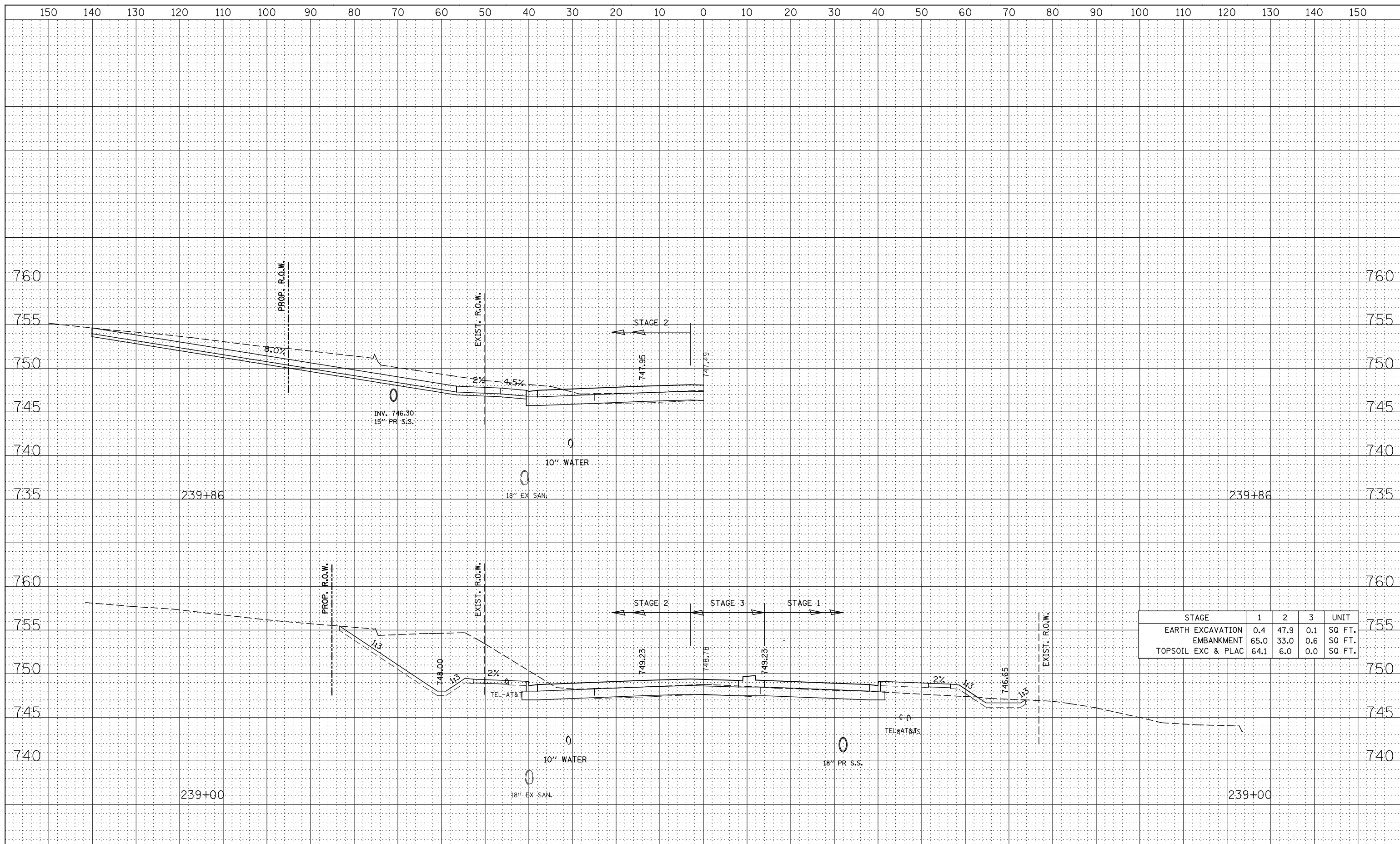


BY: _____ DATE: _____
 SURVEYED _____
 PLOTTED _____
 TEMPLATE _____
 NO. _____
 AREAS CHECKED _____

BY: _____ DATE: _____
 SURVEYED _____
 PLOTTED _____
 TEMPLATE _____
 NO. _____
 AREAS CHECKED _____



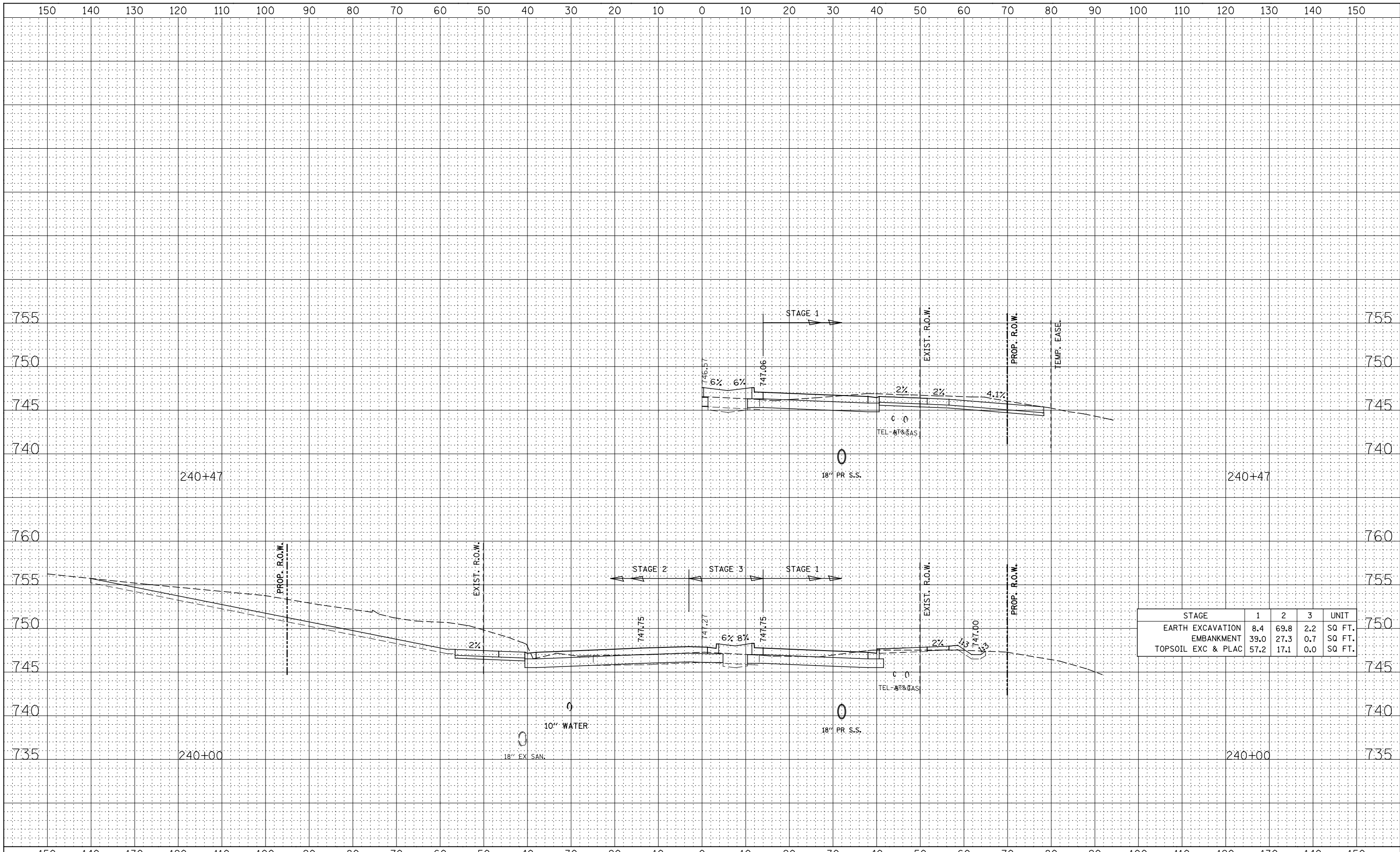
STAGE	1	2	3	UNIT
EARTH EXCAVATION	1.6	48.4	0.0	SQ FT.
EMBANKMENT	180.3	35.7	2.7	SQ FT.
TOPSOIL EXC & PLAC	63.7	18.6	0.0	SQ FT.



BY	DATE

ORIGINAL SURVEY	SURVEYED
NOTE BOOK	PLOTTED
NO.	TEMPLATE
	AREAS
	CHECKED

STAGE	1	2	3	UNIT
EARTH EXCAVATION	0.4	47.9	0.1	SQ FT.
EMBANKMENT	65.0	33.0	0.6	SQ FT.
TOPSOIL EXC & PLAC	64.1	6.0	0.0	SQ FT.



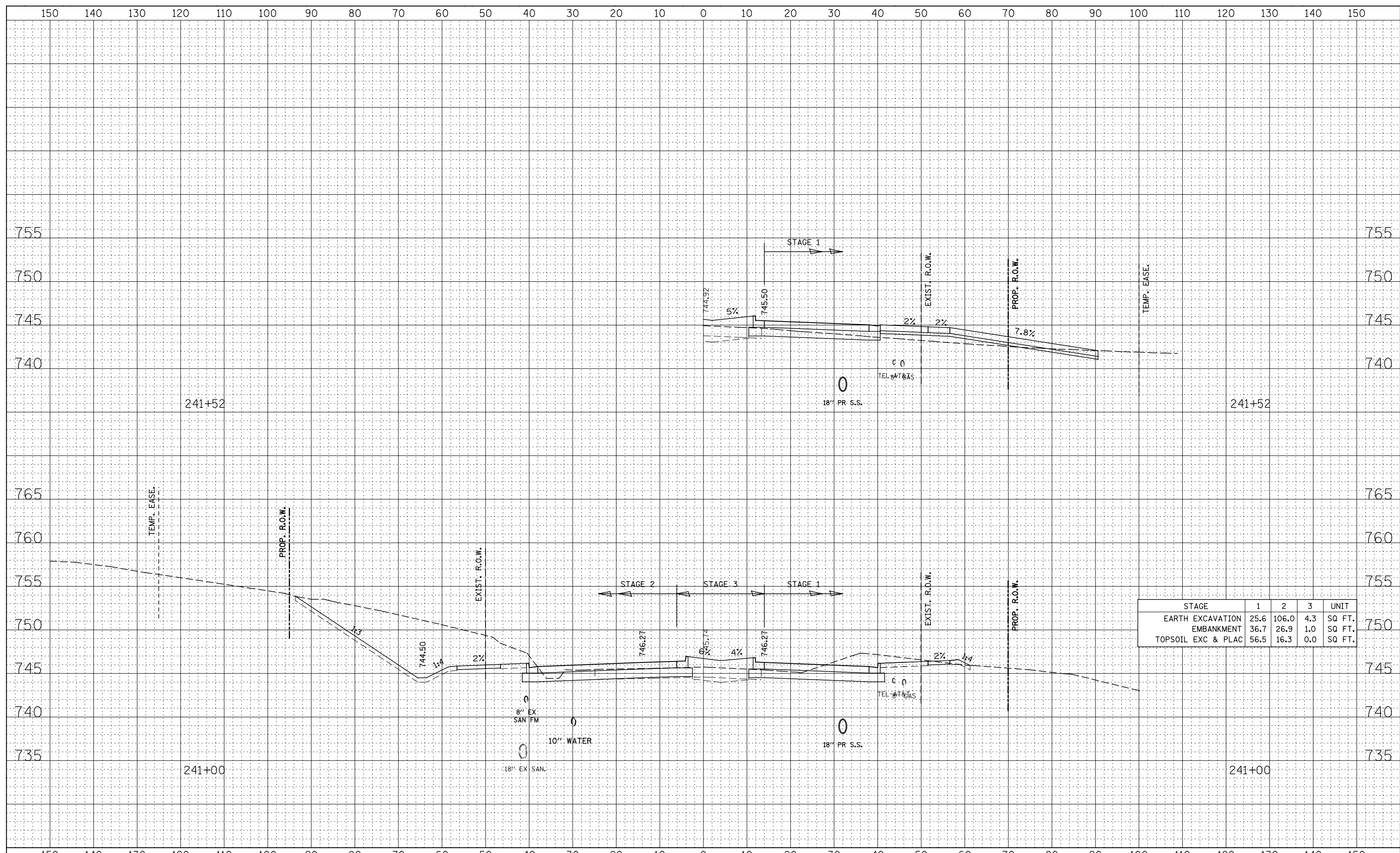
FINAL SURVEY BOOK NO.	SURVEYED PLOTTED TEMPLATE AREAS CHECKED
BY	DATE

ORIGINAL SURVEY BOOK NO.	SURVEYED PLOTTED TEMPLATE AREAS CHECKED
BY	DATE

STAGE	1	2	3	UNIT
EARTH EXCAVATION	8.4	69.8	2.2	SQ FT.
EMBANKMENT	39.0	27.3	0.7	SQ FT.
TOPSOIL EXC & PLAC	57.2	17.1	0.0	SQ FT.

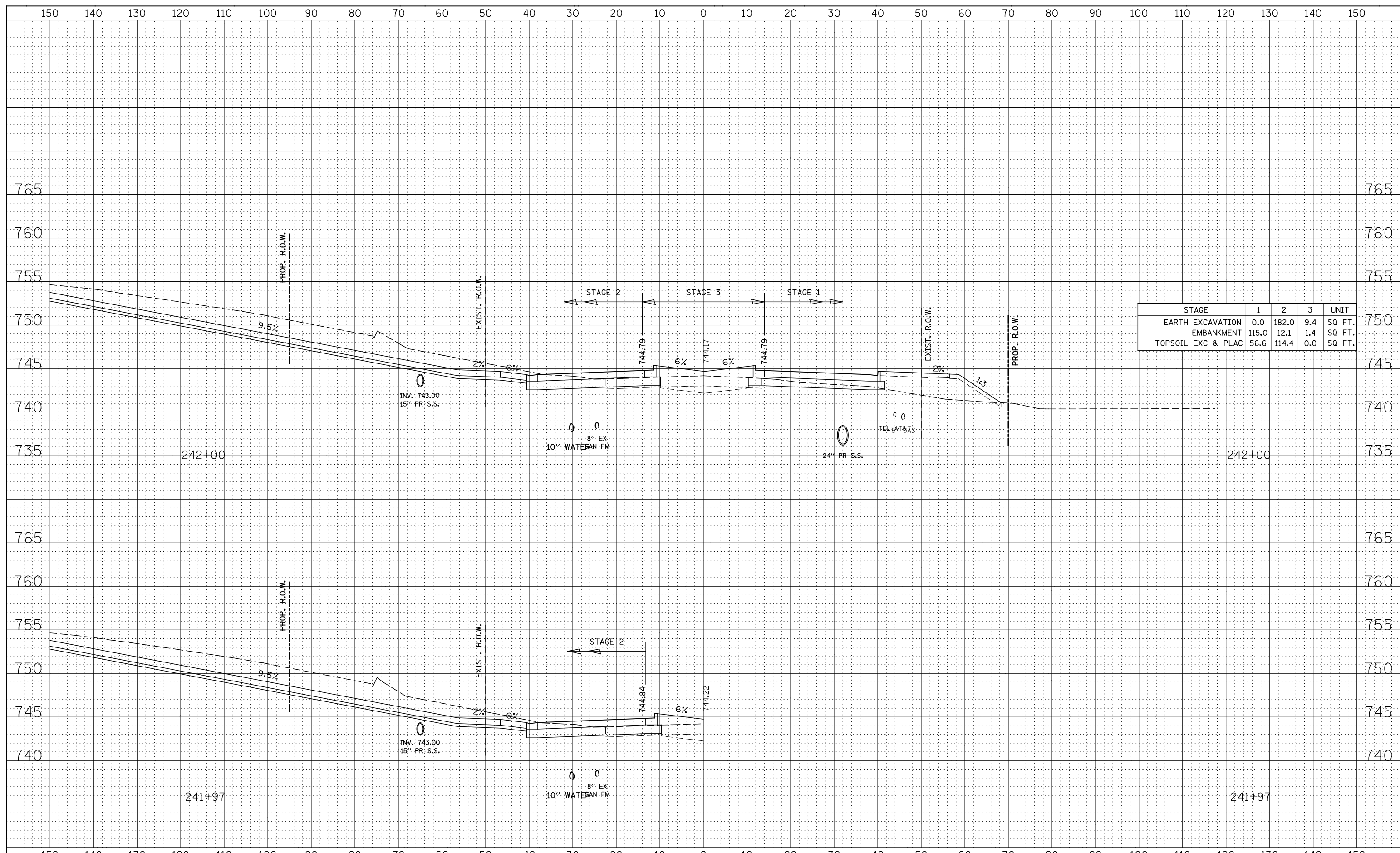
DATE	
BY	
FINAL SURVEY	SURVEYED
NOTE BOOK	PLOTTED
NO.	TEMPLATE
	AREAS CHECKED

DATE	
BY	
ORIGINAL SURVEY	SURVEYED
NOTE BOOK	PLOTTED
NO.	TEMPLATE
	AREAS CHECKED



BY: _____ DATE: _____
 SURVEYED _____
 PLOTTED _____
 TEMPLATE _____
 NOTE BOOK _____
 AREAS CHECKED _____
 NO. _____

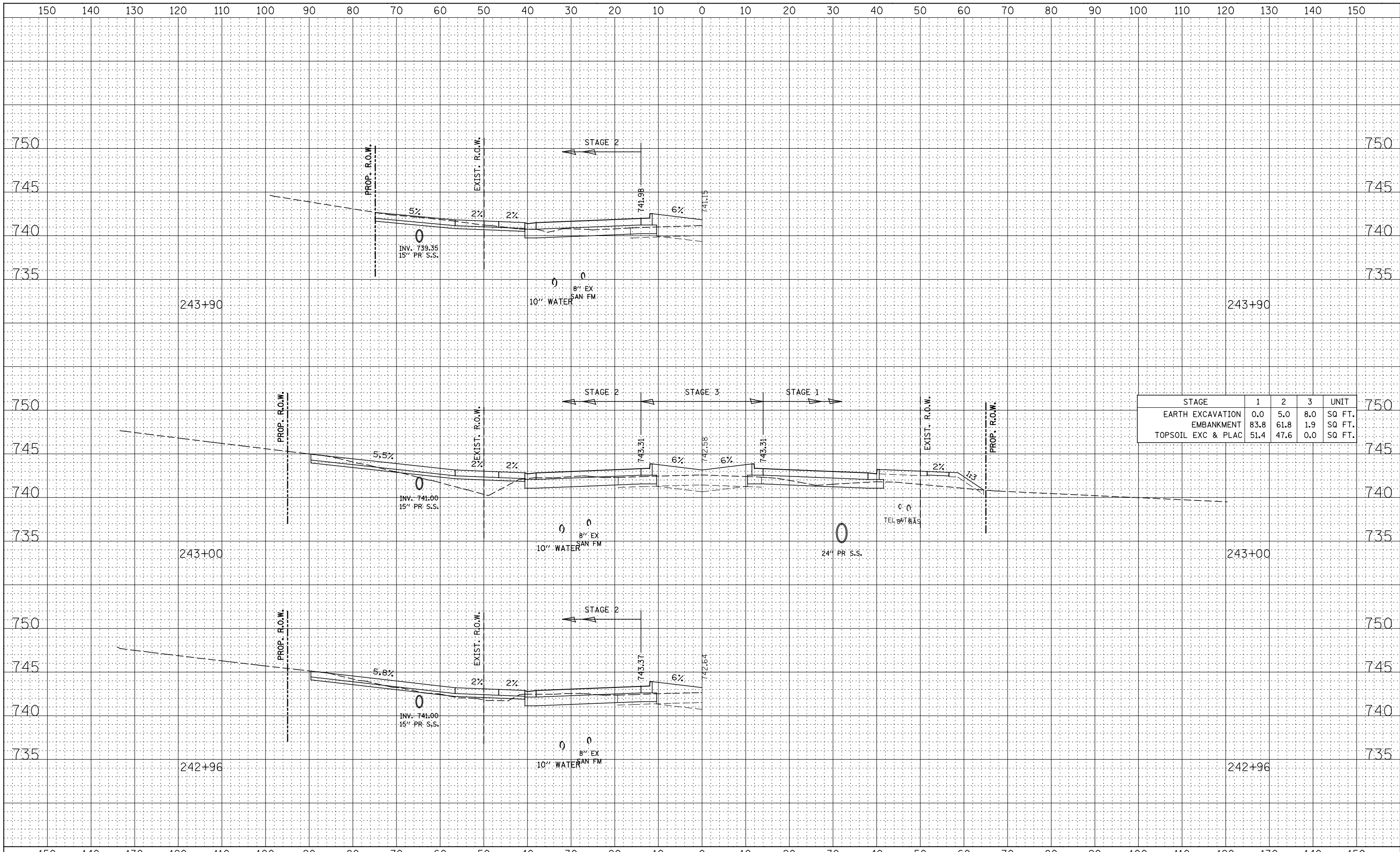
BY: _____ DATE: _____
 SURVEYED _____
 PLOTTED _____
 TEMPLATE _____
 NOTE BOOK _____
 AREAS CHECKED _____
 NO. _____



STAGE	1	2	3	UNIT
EARTH EXCAVATION	0.0	182.0	9.4	SQ FT.
EMBANKMENT	115.0	12.1	1.4	SQ FT.
TOPSOIL EXC & PLAC	56.6	114.4	0.0	SQ FT.

DATE	
BY	
FINAL SURVEY	SURVEYED
NOTE BOOK	PLOTTED
NO.	TEMPLATE
	AREAS CHECKED

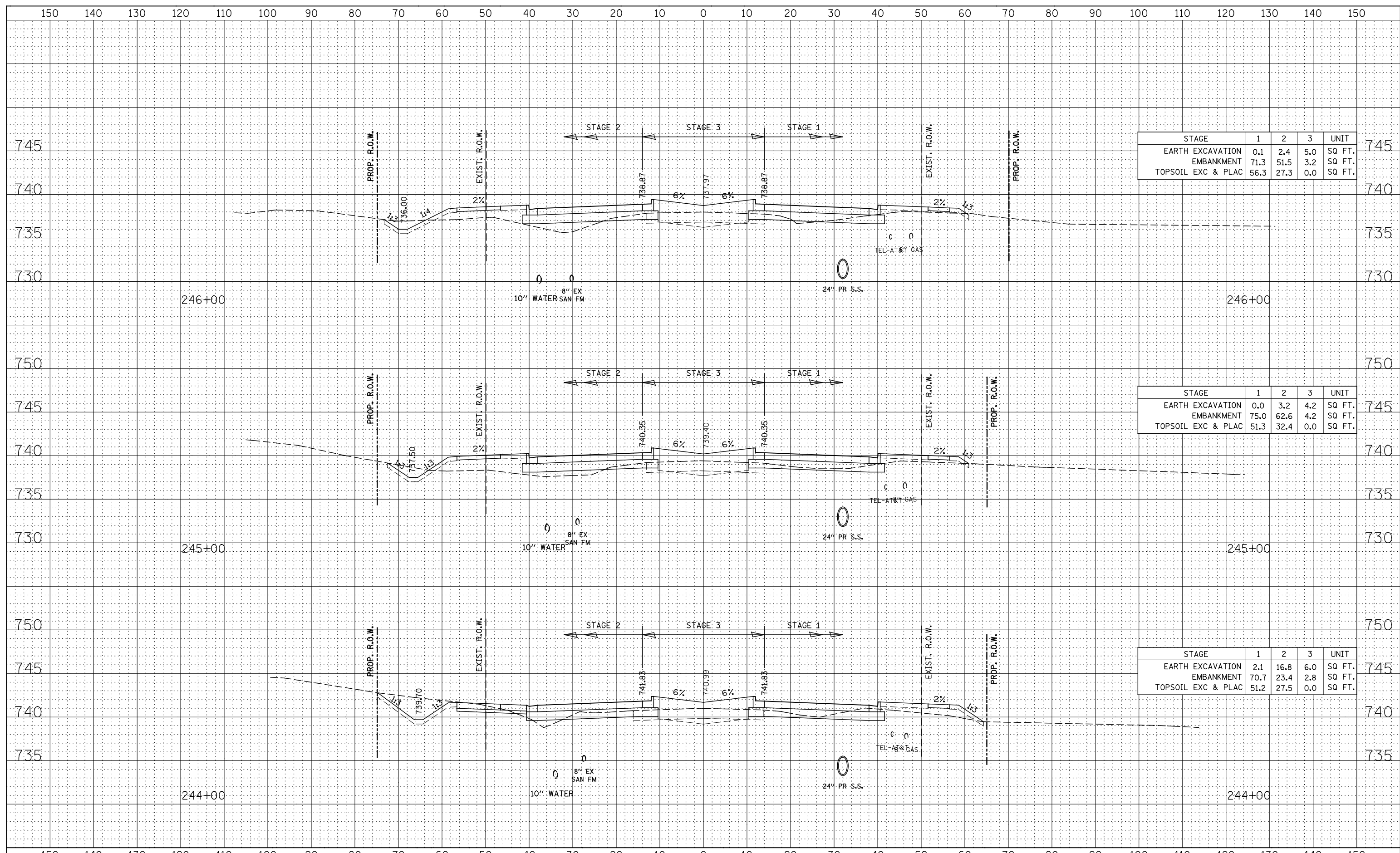
DATE	
BY	
ORIGINAL SURVEY	SURVEYED
NOTE BOOK	PLOTTED
NO.	TEMPLATE
	AREAS CHECKED



STAGE	1	2	3	UNIT
EARTH EXCAVATION	0.0	5.0	8.0	SQ FT.
EMBANKMENT	83.8	61.8	1.9	SQ FT.
TOPSOIL EXC & PLAC	51.4	47.6	0.0	SQ FT.

DATE	
BY	
FINAL SURVEY	
SURVEYED	
PLOTTED	
TEMPLATE	
NOTE BOOK	
AREAS CHECKED	
NO.	

DATE	
BY	
ORIGINAL SURVEY	
SURVEYED	
PLOTTED	
TEMPLATE	
NOTE BOOK	
AREAS CHECKED	
NO.	



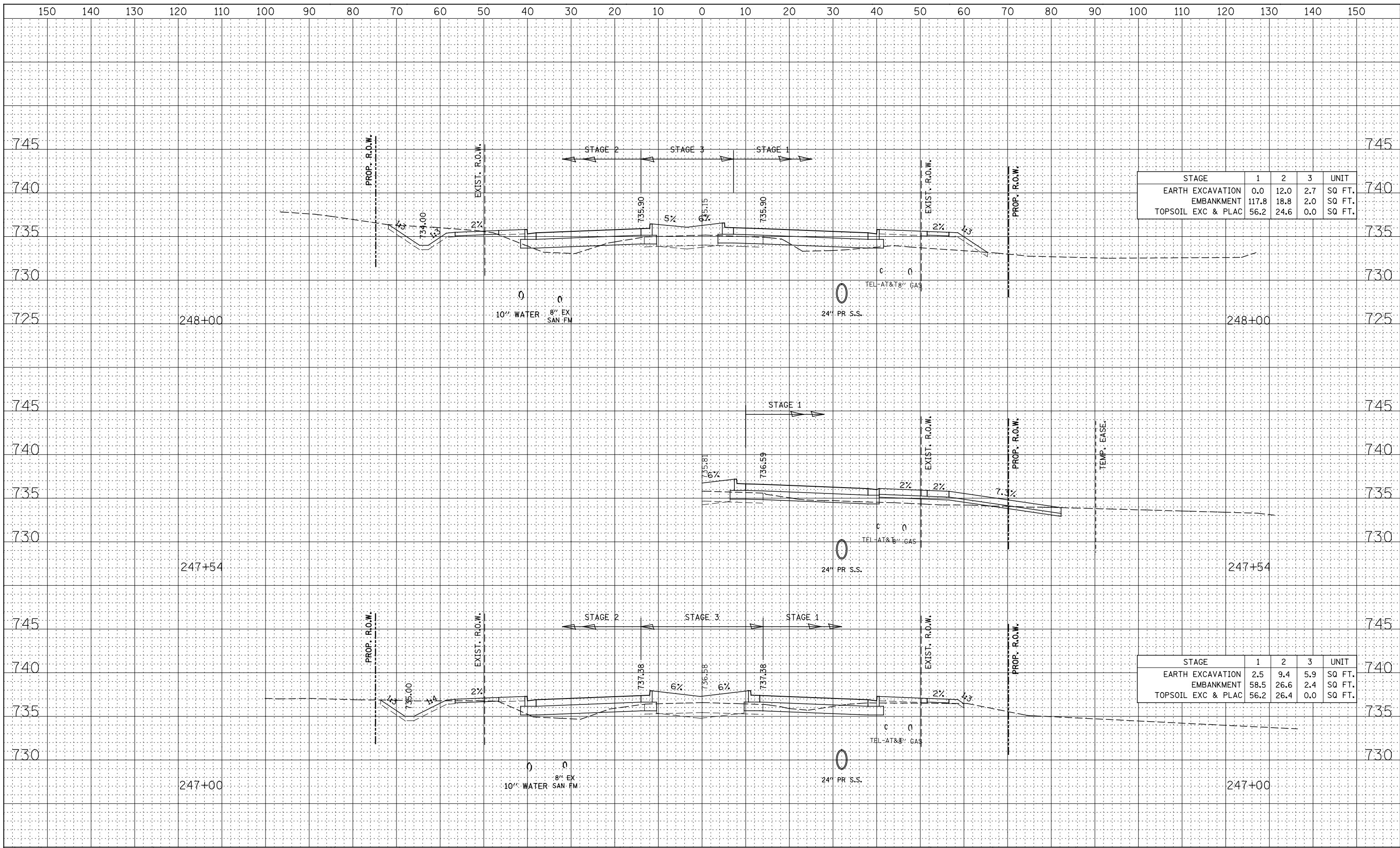
STAGE	1	2	3	UNIT
EARTH EXCAVATION	0.1	2.4	5.0	SQ FT.
EMBANKMENT	71.3	51.5	3.2	SQ FT.
TOPSOIL EXC & PLAC	56.3	27.3	0.0	SQ FT.

STAGE	1	2	3	UNIT
EARTH EXCAVATION	0.0	3.2	4.2	SQ FT.
EMBANKMENT	75.0	62.6	4.2	SQ FT.
TOPSOIL EXC & PLAC	51.3	32.4	0.0	SQ FT.

STAGE	1	2	3	UNIT
EARTH EXCAVATION	2.1	16.8	6.0	SQ FT.
EMBANKMENT	70.7	23.4	2.8	SQ FT.
TOPSOIL EXC & PLAC	51.2	27.5	0.0	SQ FT.

DATE	
BY	
FINAL SURVEY	SURVEYED
NOTE BOOK	PLOTTED
NO.	TEMPLATE
	AREAS CHECKED

DATE	
BY	
ORIGINAL SURVEY	SURVEYED
NOTE BOOK	PLOTTED
NO.	TEMPLATE
	AREAS CHECKED

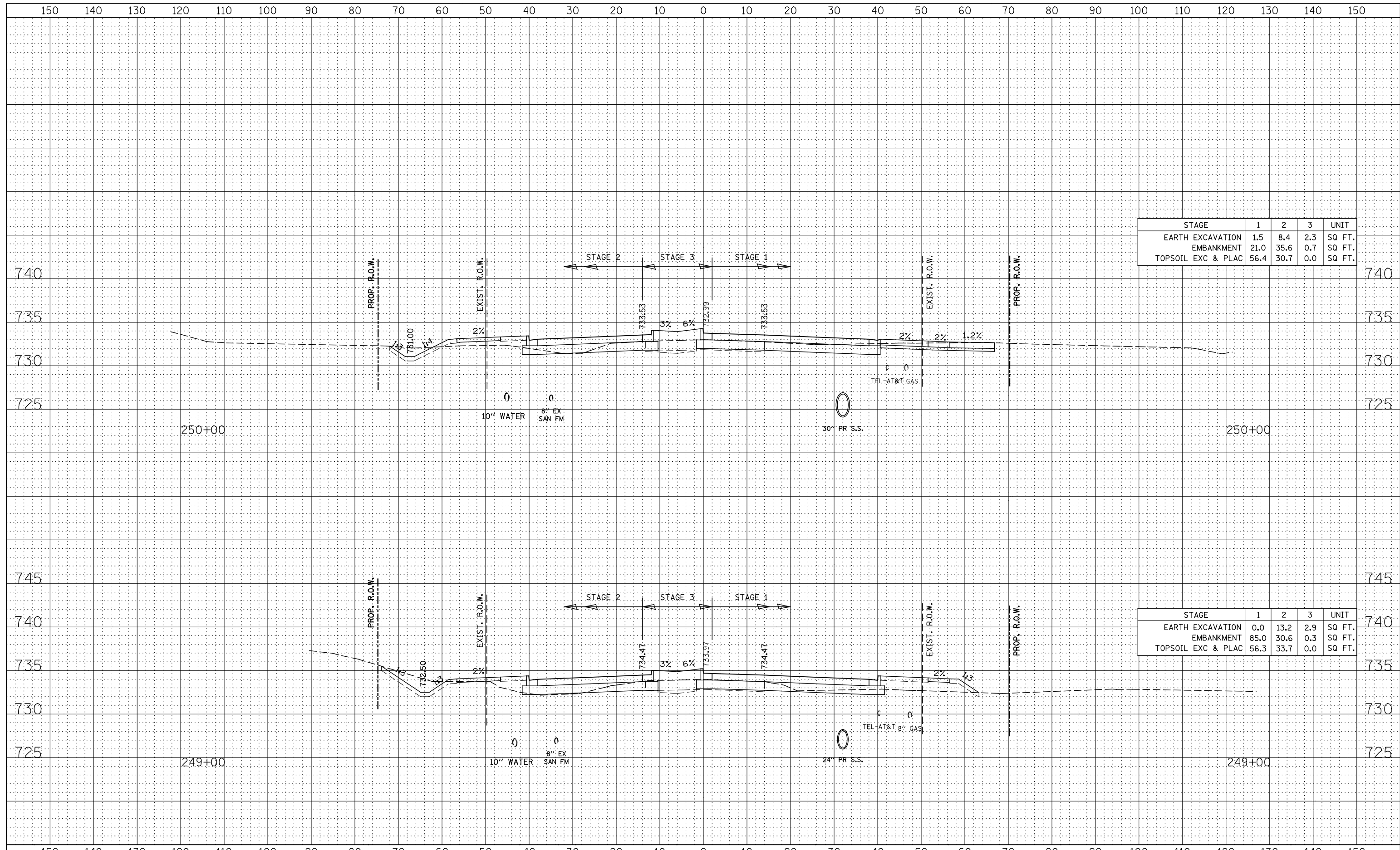


STAGE	1	2	3	UNIT
EARTH EXCAVATION	0.0	12.0	2.7	SQ FT.
EMBANKMENT	117.8	18.8	2.0	SQ FT.
TOPSOIL EXC & PLAC	56.2	24.6	0.0	SQ FT.

STAGE	1	2	3	UNIT
EARTH EXCAVATION	2.5	9.4	5.9	SQ FT.
EMBANKMENT	58.5	26.6	2.4	SQ FT.
TOPSOIL EXC & PLAC	56.2	26.4	0.0	SQ FT.

DATE	
BY	
FINAL SURVEY	SURVEYED
NOTE BOOK	PLOTTED
NO.	TEMPLATE
	AREAS CHECKED

DATE	
BY	
ORIGINAL SURVEY	SURVEYED
NOTE BOOK	PLOTTED
NO.	TEMPLATE
	AREAS CHECKED

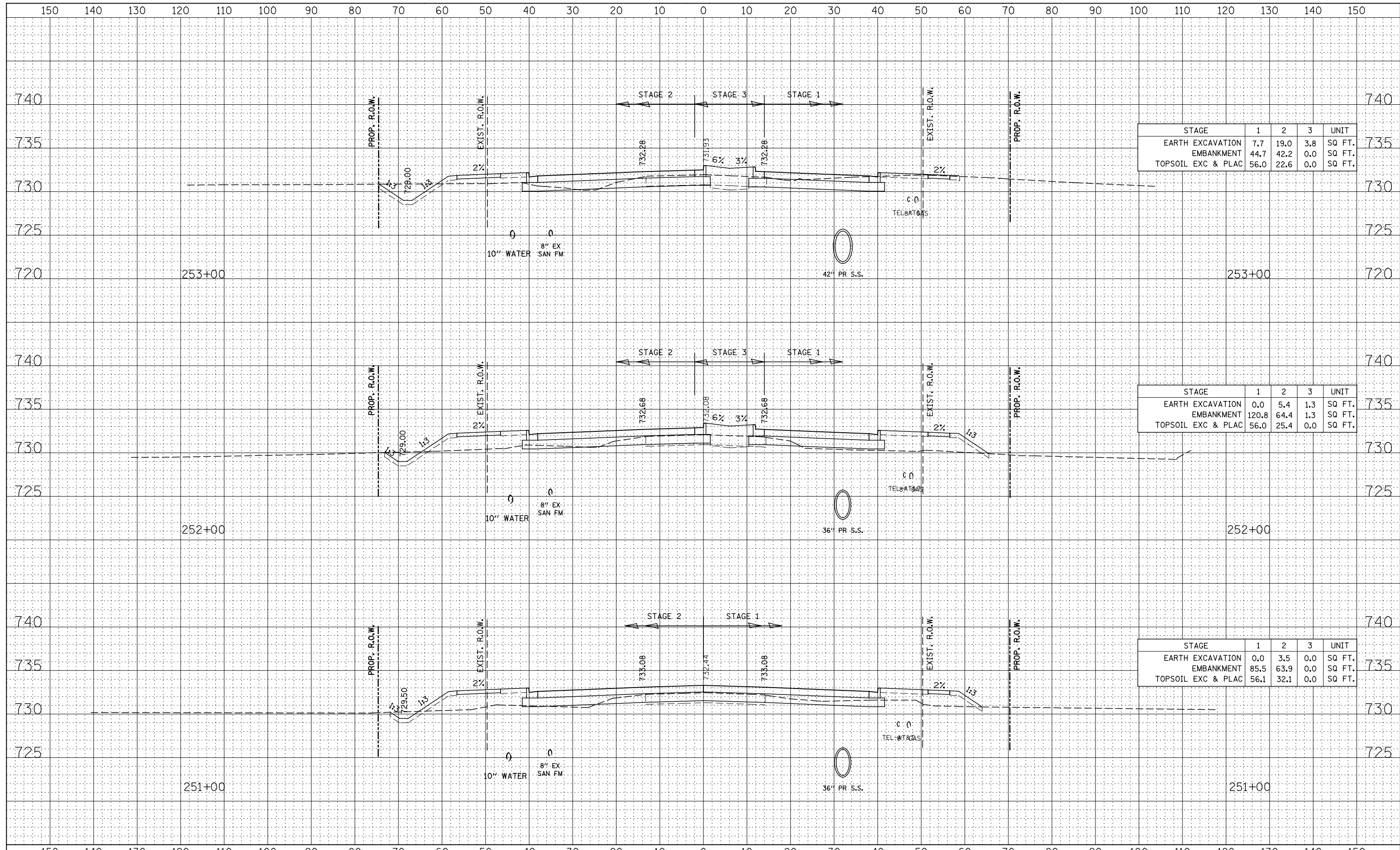


STAGE	1	2	3	UNIT
EARTH EXCAVATION	1.5	8.4	2.3	SQ FT.
EMBANKMENT	21.0	35.6	0.7	SQ FT.
TOPSOIL EXC & PLAC	56.4	30.7	0.0	SQ FT.

STAGE	1	2	3	UNIT
EARTH EXCAVATION	0.0	13.2	2.9	SQ FT.
EMBANKMENT	85.0	30.6	0.3	SQ FT.
TOPSOIL EXC & PLAC	56.3	33.7	0.0	SQ FT.

DATE	
BY	
FINAL SURVEY	SURVEYED
NOTE BOOK	PLOTTED
NO.	TEMPLATE
	AREAS CHECKED

DATE	
BY	
ORIGINAL SURVEY	SURVEYED
NOTE BOOK	PLOTTED
NO.	TEMPLATE
	AREAS CHECKED



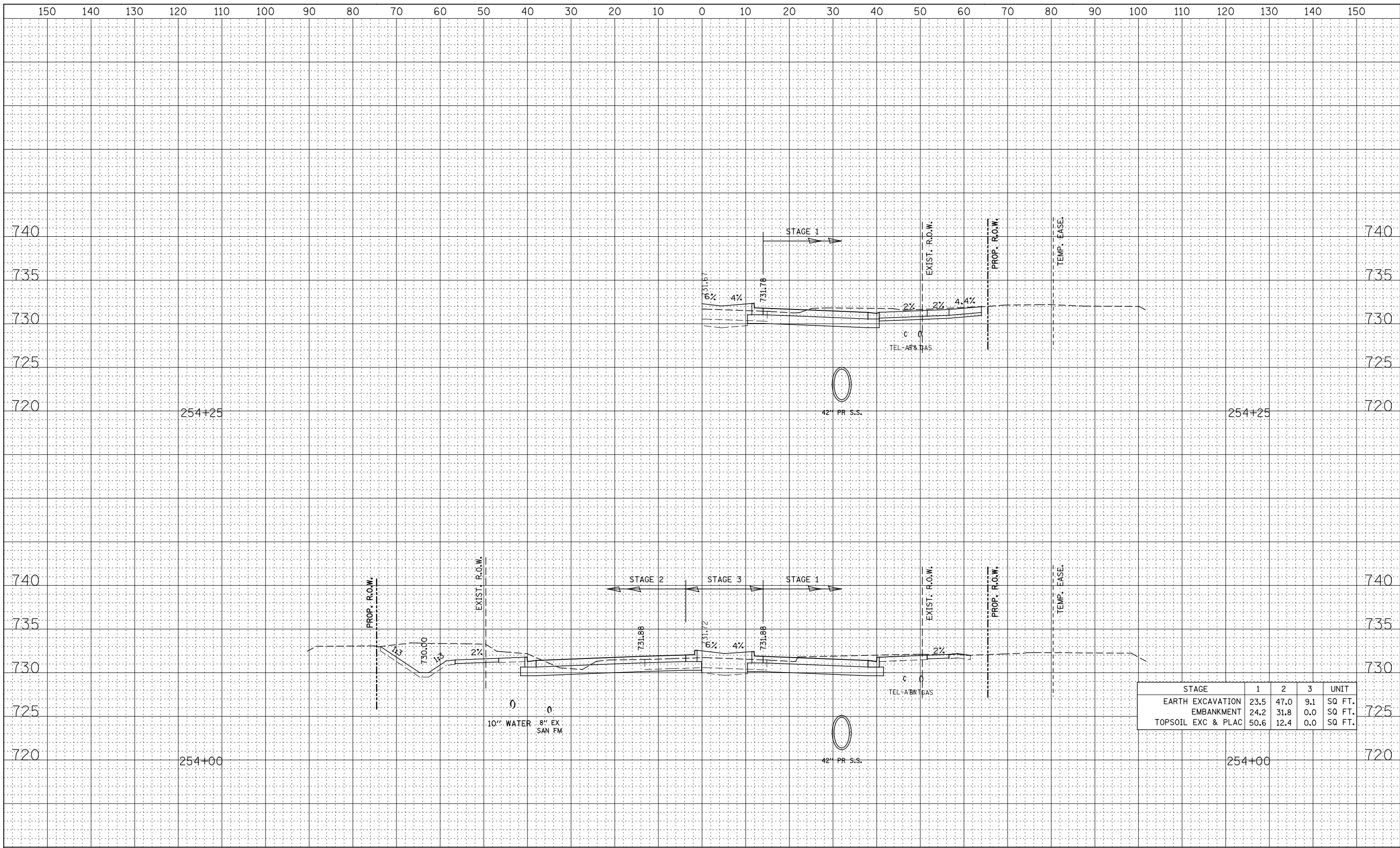
STAGE	1	2	3	UNIT
EARTH EXCAVATION	7.7	19.0	3.8	SQ FT.
EMBANKMENT	44.7	42.2	0.0	SQ FT.
TOPSOIL EXC & PLAC	56.0	22.6	0.0	SQ FT.

STAGE	1	2	3	UNIT
EARTH EXCAVATION	0.0	5.4	1.3	SQ FT.
EMBANKMENT	120.8	64.4	1.3	SQ FT.
TOPSOIL EXC & PLAC	56.0	25.4	0.0	SQ FT.

STAGE	1	2	3	UNIT
EARTH EXCAVATION	0.0	3.5	0.0	SQ FT.
EMBANKMENT	85.5	63.9	0.0	SQ FT.
TOPSOIL EXC & PLAC	56.1	32.1	0.0	SQ FT.

FINAL SURVEY NO.	SURVEYED AREAS CHECKED
NOTE BOOK NO.	PLOTTED AREAS CHECKED
DATE	BY

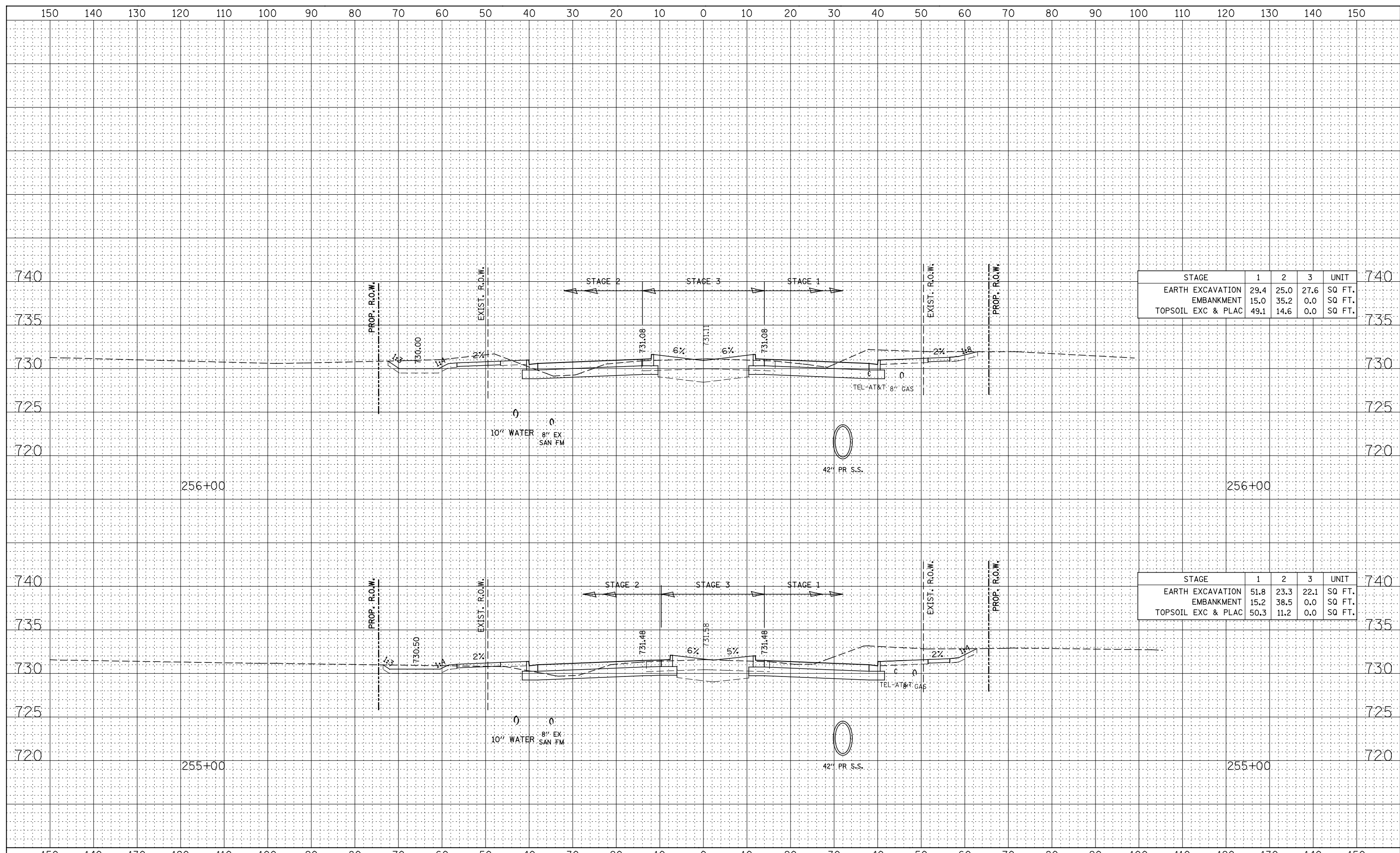
ORIGINAL SURVEY NO.	SURVEYED AREAS CHECKED
NOTE BOOK NO.	PLOTTED AREAS CHECKED
DATE	BY



STAGE	1	2	3	UNIT
EARTH EXCAVATION	23.5	47.0	9.1	SQ FT.
EMBANKMENT	24.2	31.8	0.0	SQ FT.
TOPSOIL EXC & PLAC	50.6	12.4	0.0	SQ FT.

DATE	
BY	
FINAL SURVEY	SURVEYED
NOTE BOOK	PLOTTED
NO.	TEMPLATE
	AREAS CHECKED

DATE	
BY	
ORIGINAL SURVEY	SURVEYED
NOTE BOOK	PLOTTED
NO.	TEMPLATE
	AREAS CHECKED

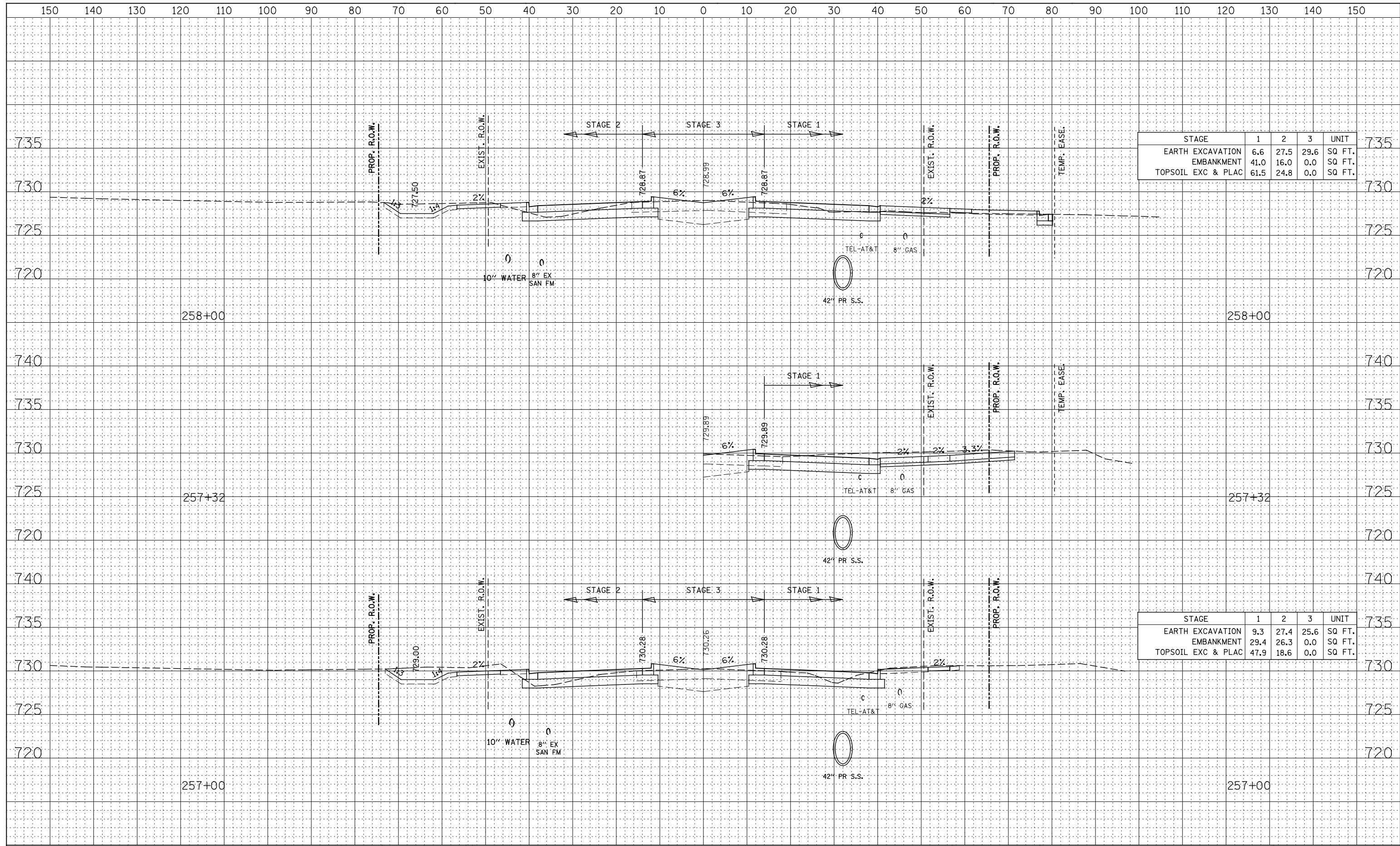


STAGE	1	2	3	UNIT
EARTH EXCAVATION	29.4	25.0	27.6	SQ FT.
EMBANKMENT	15.0	35.2	0.0	SQ FT.
TOPSOIL EXC & PLAC	49.1	14.6	0.0	SQ FT.

STAGE	1	2	3	UNIT
EARTH EXCAVATION	51.8	23.3	22.1	SQ FT.
EMBANKMENT	15.2	38.5	0.0	SQ FT.
TOPSOIL EXC & PLAC	50.3	11.2	0.0	SQ FT.

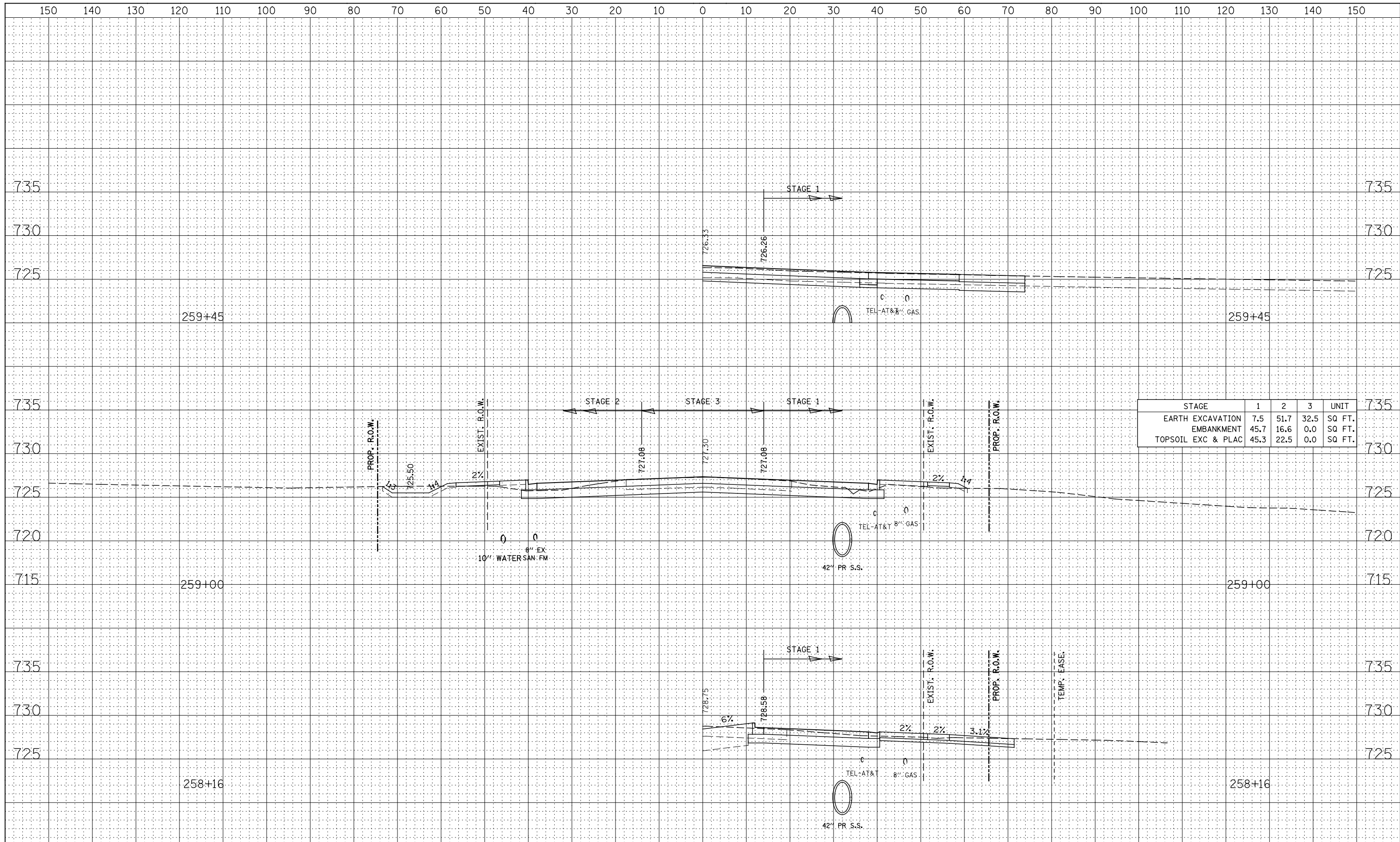
DATE	
BY	
FINAL SURVEY	
SURVEYED	
PLOTTED	
TEMPLATE	
NOTE BOOK	
AREAS CHECKED	
NO.	

DATE	
BY	
ORIGINAL SURVEY	
SURVEYED	
PLOTTED	
TEMPLATE	
NOTE BOOK	
AREAS CHECKED	
NO.	



STAGE	1	2	3	UNIT
EARTH EXCAVATION	6.6	27.5	29.6	SQ FT.
EMBANKMENT	41.0	16.0	0.0	SQ FT.
TOPSOIL EXC & PLAC	61.5	24.8	0.0	SQ FT.

STAGE	1	2	3	UNIT
EARTH EXCAVATION	9.3	27.4	25.6	SQ FT.
EMBANKMENT	29.4	26.3	0.0	SQ FT.
TOPSOIL EXC & PLAC	47.9	18.6	0.0	SQ FT.



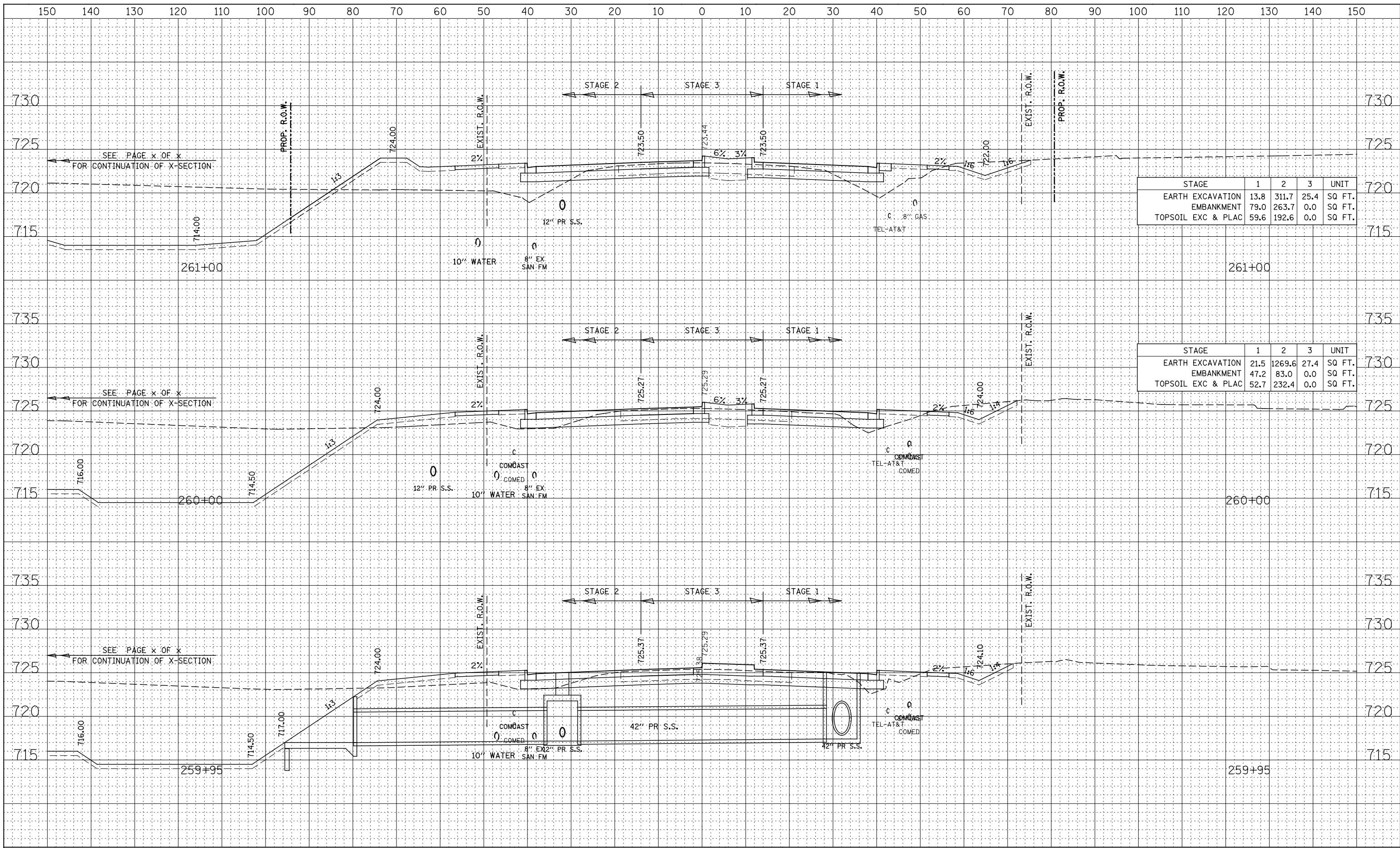
STAGE	1	2	3	UNIT
EARTH EXCAVATION	7.5	51.7	32.5	SQ FT.
EMBANKMENT	45.7	16.6	0.0	SQ FT.
TOPSOIL EXC & PLAC	45.3	22.5	0.0	SQ FT.

BY	DATE
FINAL SURVEY	SURVEYED
NOTE BOOK	PLOTTED
NO.	TEMPLATE
	AREAS CHECKED

BY	DATE
ORIGINAL SURVEY	SURVEYED
NOTE BOOK	PLOTTED
NO.	TEMPLATE
	AREAS CHECKED

BY	DATE
FINAL SURVEY	SURVEYED
NOTE BOOK	PLOTTED
NO.	TEMPLATE
	AREAS CHECKED
	AREAS CHECKED

BY	DATE
ORIGINAL SURVEY	SURVEYED
NOTE BOOK	PLOTTED
NO.	TEMPLATE
	AREAS CHECKED
	AREAS CHECKED

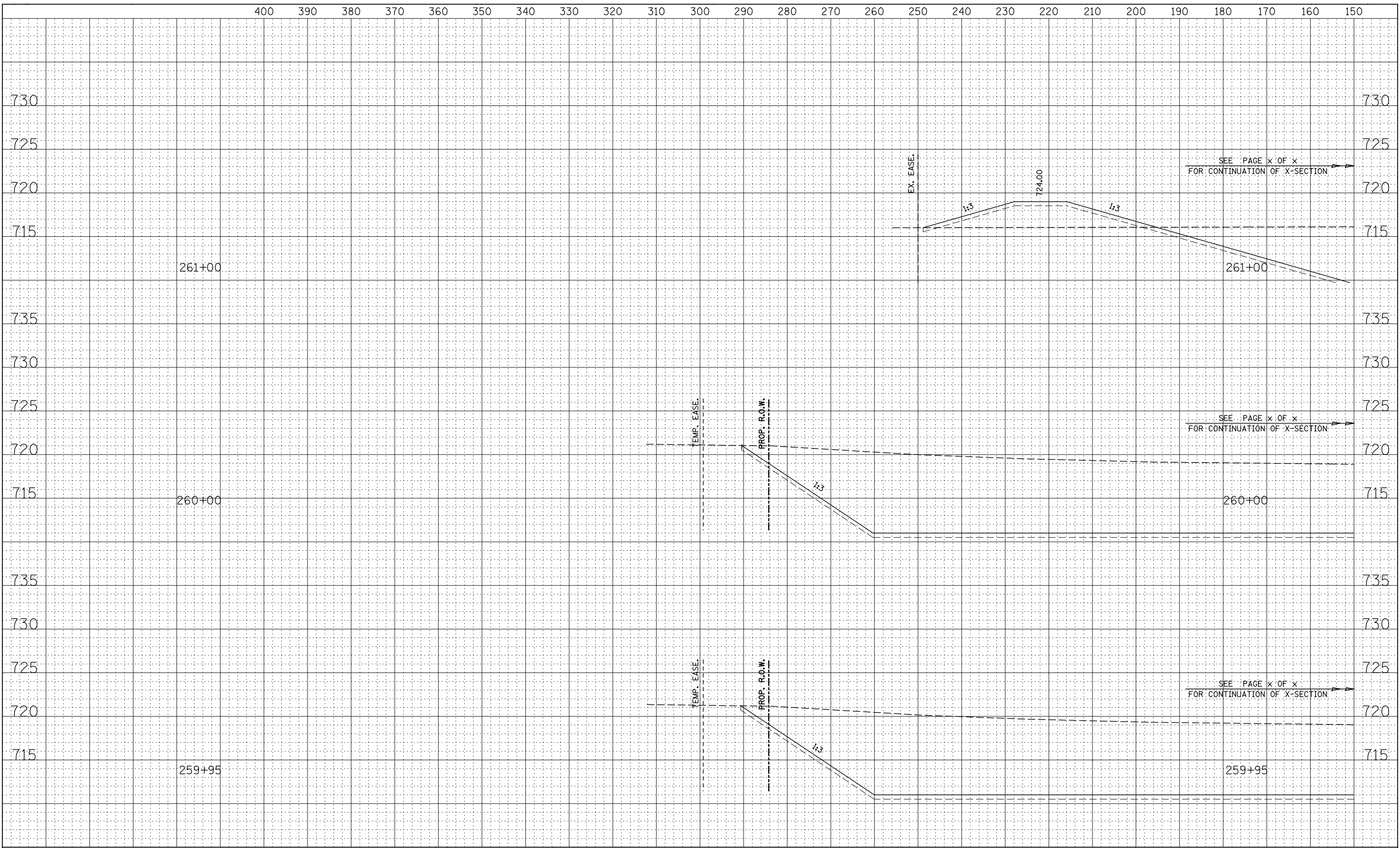


STAGE	1	2	3	UNIT
EARTH EXCAVATION	13.8	311.7	25.4	SQ FT.
EMBANKMENT	79.0	263.7	0.0	SQ FT.
TOPSOIL EXC & PLAC	59.6	192.6	0.0	SQ FT.

STAGE	1	2	3	UNIT
EARTH EXCAVATION	21.5	1269.6	27.4	SQ FT.
EMBANKMENT	47.2	83.0	0.0	SQ FT.
TOPSOIL EXC & PLAC	52.7	232.4	0.0	SQ FT.

BY _____	DATE _____
FINAL SURVEY NO.	SURVEYED PLOTTED TEMPLATE AREAS CHECKED

BY _____	DATE _____
ORIGINAL SURVEY NO.	SURVEYED PLOTTED TEMPLATE AREAS CHECKED



FILE NAME =	USER NAME = mmaestra	DESIGNED - NAV	REVISED -
FILEL		DRAWN - NAV	REVISED -
		CHECKED - PJO	REVISED -
		DATE - 8/15/2014	REVISED -

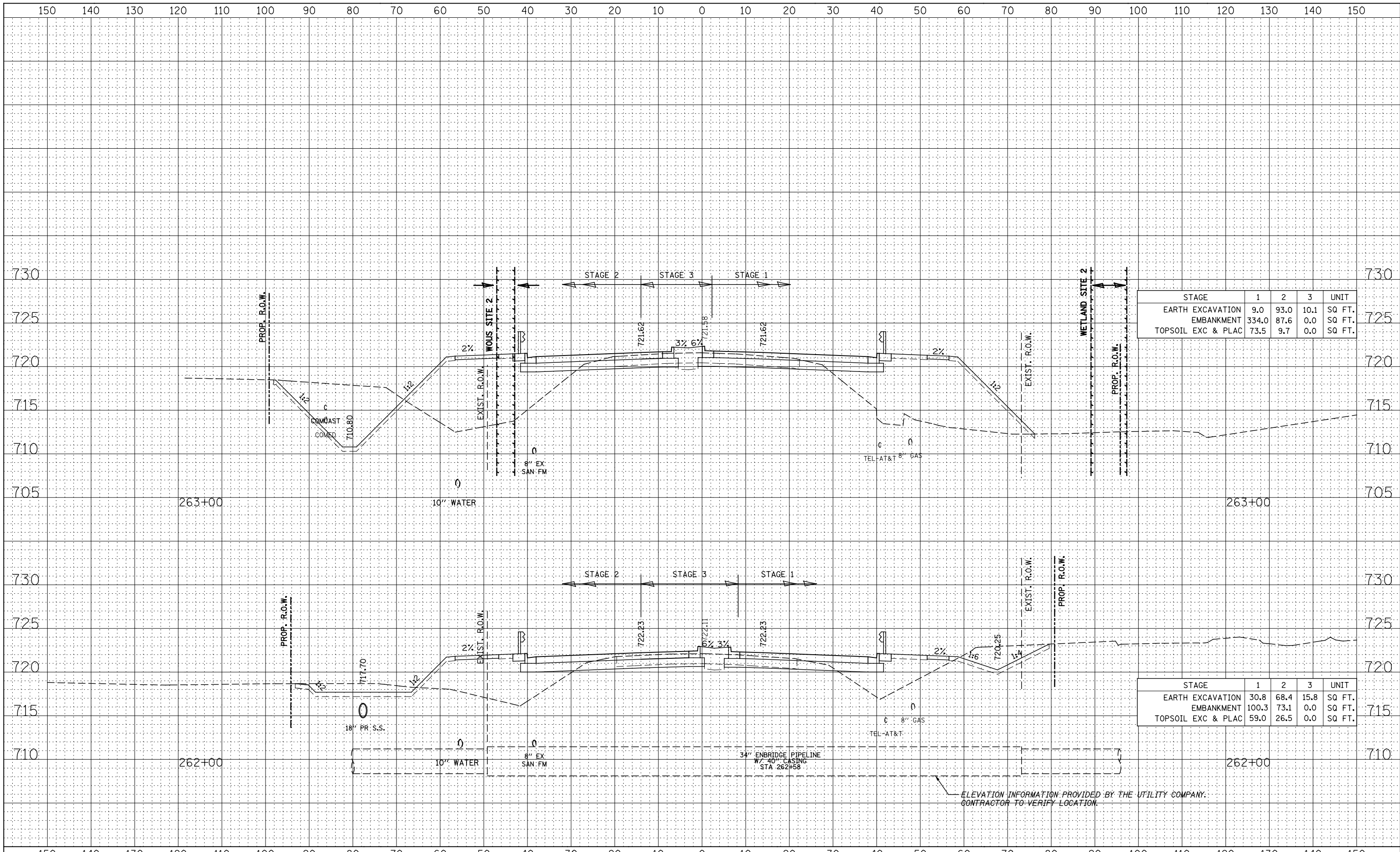
STATE OF ILLINOIS
DEPARTMENT OF TRANSPORTATION

ILLINOIS ROUTE 7
MAINLINE CROSS-SECTIONS

SCALE:	SHEET NO. 148 OF 161 SHEETS	STA. 259+95 TO STA. 261+00	F.A.P. RTE.	SECTION	COUNTY	TOTAL SHEETS	SHEET NO.	
			351	536-R-1	WILL	1232	1171	
			CONTRACT NO. 60L71				ILLINOIS FED. AID PROJECT	

DATE	
BY	
FINAL SURVEY	SURVEYED
NOTE BOOK	PLOTTED
NO.	TEMPLATE
	AREAS CHECKED

DATE	
BY	
ORIGINAL SURVEY	SURVEYED
NOTE BOOK	PLOTTED
NO.	TEMPLATE
	AREAS CHECKED



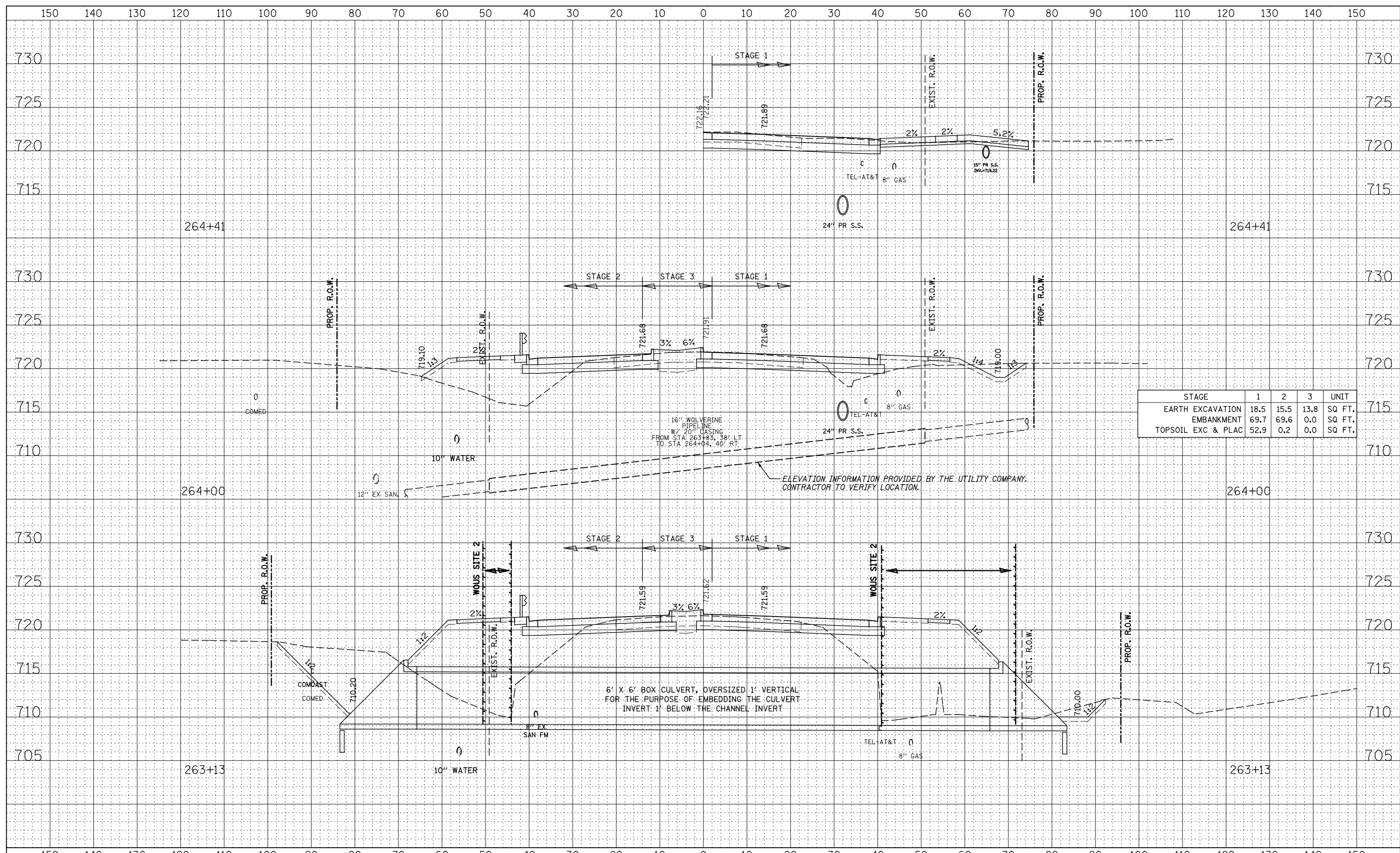
STAGE	1	2	3	UNIT
EARTH EXCAVATION	9.0	93.0	10.1	SQ FT.
EMBANKMENT	334.0	87.6	0.0	SQ FT.
TOPSOIL EXC & PLAC	73.5	9.7	0.0	SQ FT.

STAGE	1	2	3	UNIT
EARTH EXCAVATION	30.8	68.4	15.8	SQ FT.
EMBANKMENT	100.3	73.1	0.0	SQ FT.
TOPSOIL EXC & PLAC	59.0	26.5	0.0	SQ FT.

ELEVATION INFORMATION PROVIDED BY THE UTILITY COMPANY. CONTRACTOR TO VERIFY LOCATION.

DATE	
BY	
FINAL SURVEY	SURVEYED
NOTE BOOK	PLOTTED
NO.	TEMPLATE
	AREAS CHECKED

DATE	
BY	
ORIGINAL SURVEY	SURVEYED
NOTE BOOK	PLOTTED
NO.	TEMPLATE
	AREAS CHECKED



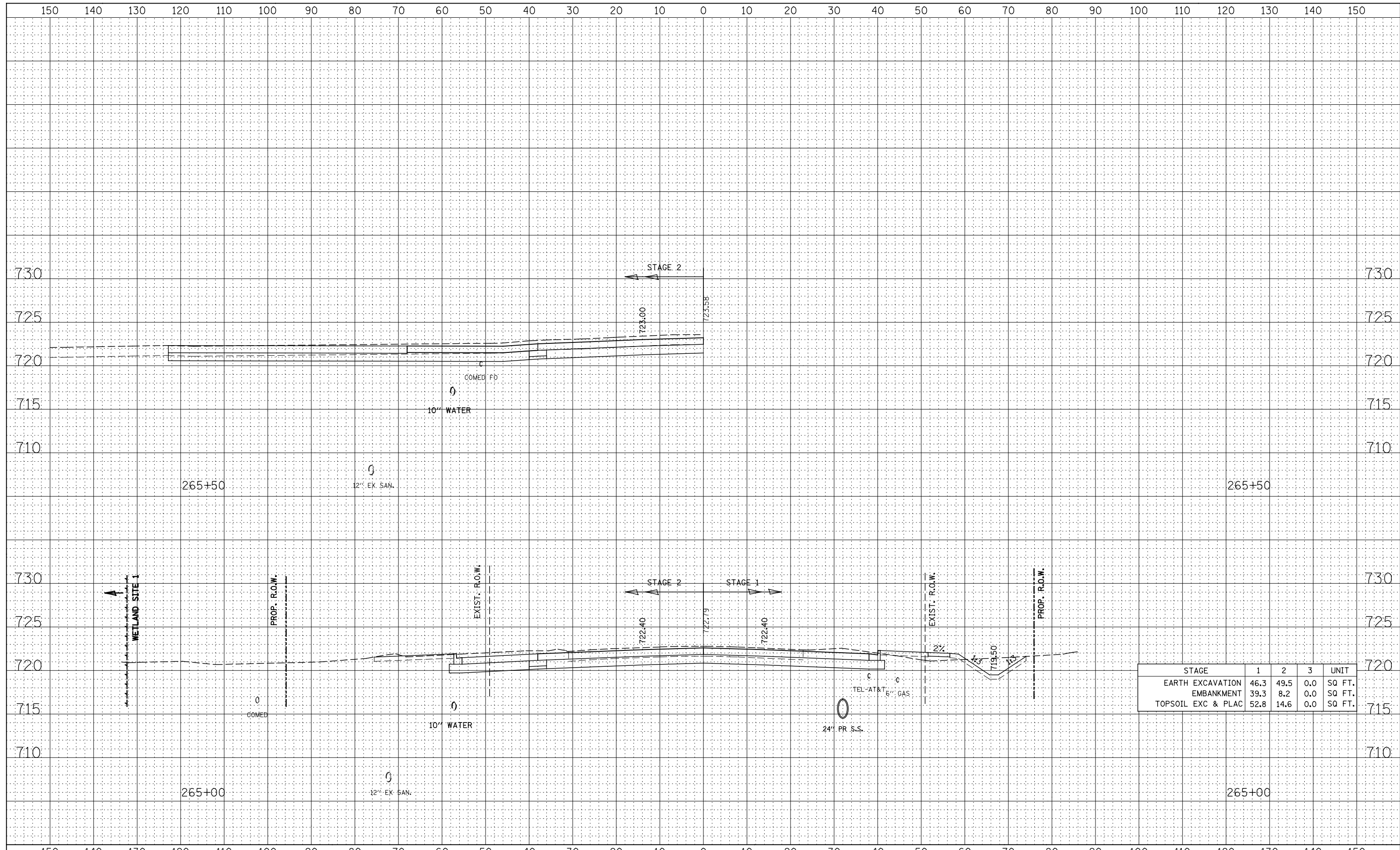
STAGE	1	2	3	UNIT
EARTH EXCAVATION	18.5	15.5	13.8	SQ. FT.
EMBANKMENT	69.7	69.6	0.0	SQ. FT.
TOPSOIL EXC & PLAC	52.9	0.2	0.0	SQ. FT.

6' X 6' BOX CULVERT, OVERSIZED 1' VERTICAL FOR THE PURPOSE OF EMBEDDING THE CULVERT INVERT: 1' BELOW THE CHANNEL INVERT

ELEVATION INFORMATION PROVIDED BY THE UTILITY COMPANY. CONTRACTOR TO VERIFY LOCATION.

DATE	
BY	
FINAL SURVEY	SURVEYED
NOTE BOOK	PLOTTED
NO.	TEMPLATE
	AREAS CHECKED

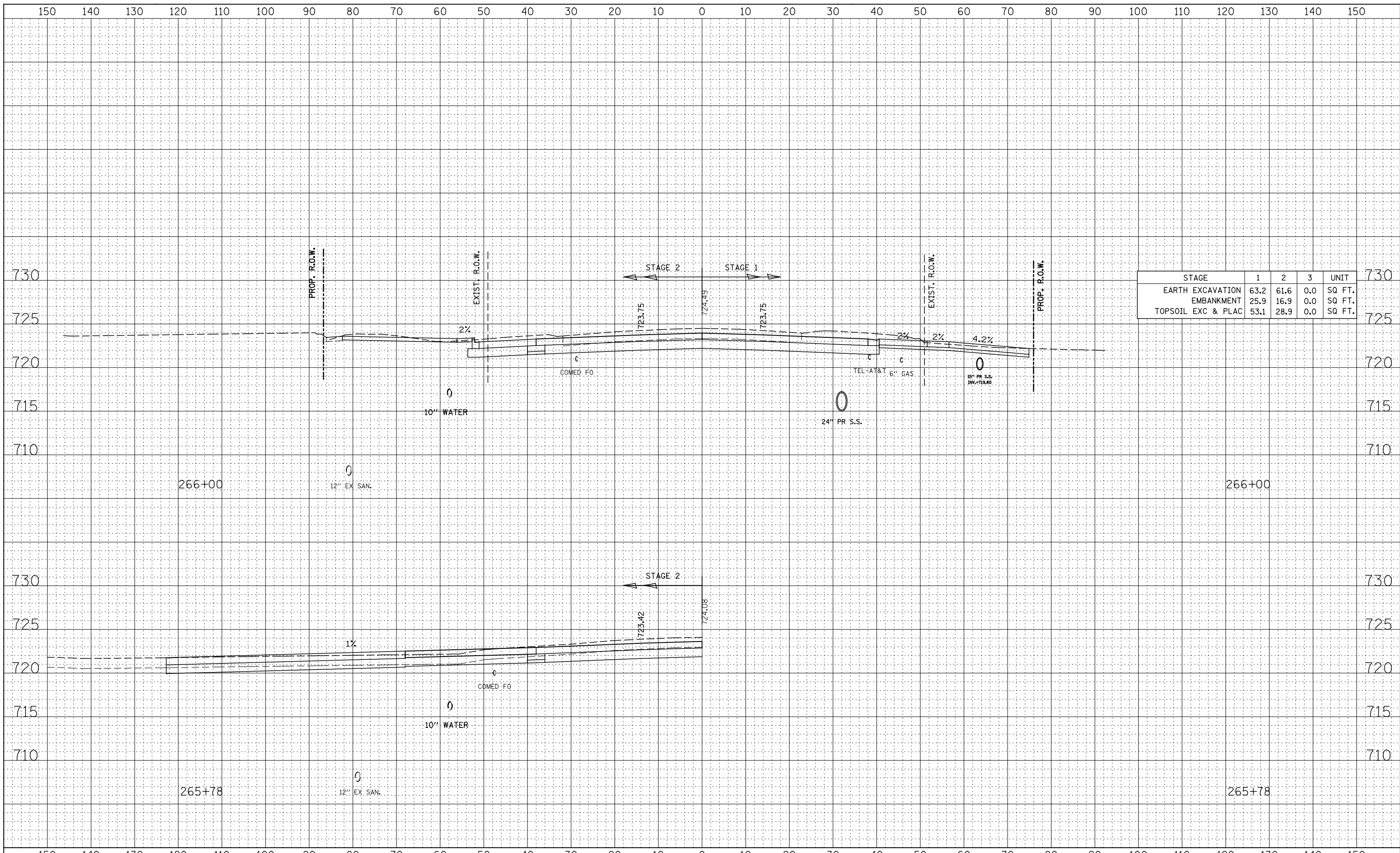
DATE	
BY	
ORIGINAL SURVEY	SURVEYED
NOTE BOOK	PLOTTED
NO.	TEMPLATE
	AREAS CHECKED



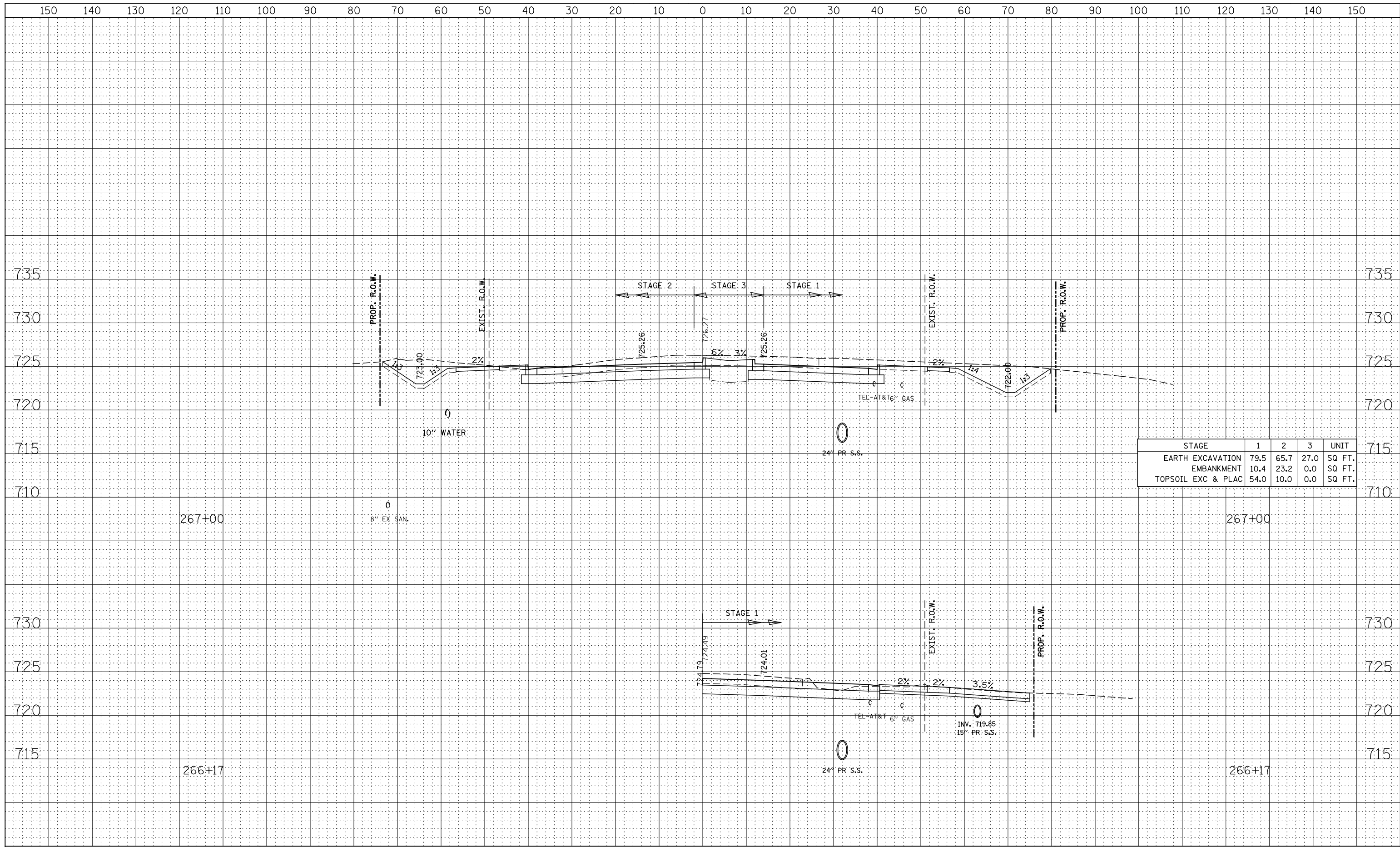
STAGE	1	2	3	UNIT
EARTH EXCAVATION	46.3	49.5	0.0	SQ FT.
EMBANKMENT	39.3	8.2	0.0	SQ FT.
TOPSOIL EXC & PLAC	52.8	14.6	0.0	SQ FT.

FINAL SURVEY	SURVEYED	DATE
NOTE BOOK	PLOTTED	BY
NO.	TEMPLATE	
	AREAS CHECKED	

ORIGINAL SURVEY	SURVEYED	DATE
NOTE BOOK	PLOTTED	BY
NO.	TEMPLATE	
	AREAS CHECKED	



STAGE	1	2	3	UNIT
EARTH EXCAVATION	63.2	61.6	0.0	SQ FT.
EMBANKMENT	25.9	16.9	0.0	SQ FT.
TOPSOIL EXC & PLAC	53.1	28.9	0.0	SQ FT.



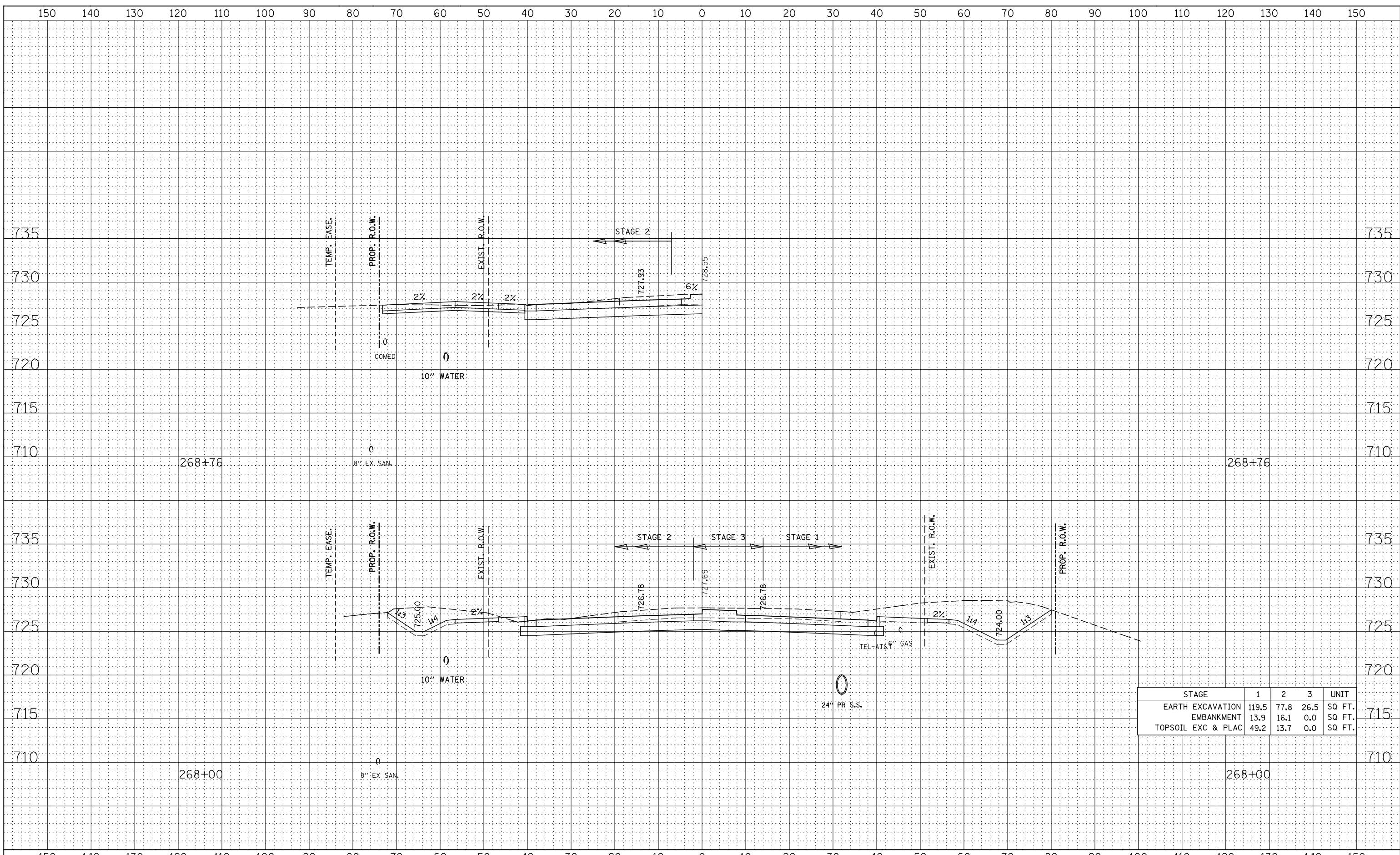
STAGE	1	2	3	UNIT
EARTH EXCAVATION	79.5	65.7	27.0	SQ FT.
EMBANKMENT	10.4	23.2	0.0	SQ FT.
TOPSOIL EXC & PLAC	54.0	10.0	0.0	SQ FT.

DATE	BY
FINAL SURVEY	SURVEYED
NOTE BOOK	PLOTTED
NO.	TEMPLATE
	AREAS
	CHECKED

DATE	BY
ORIGINAL SURVEY	SURVEYED
NOTE BOOK	PLOTTED
NO.	TEMPLATE
	AREAS
	CHECKED

DATE	
BY	
FINAL SURVEY	SURVEYED
NOTE BOOK	PLOTTED
NO.	TEMPLATE
	AREAS CHECKED

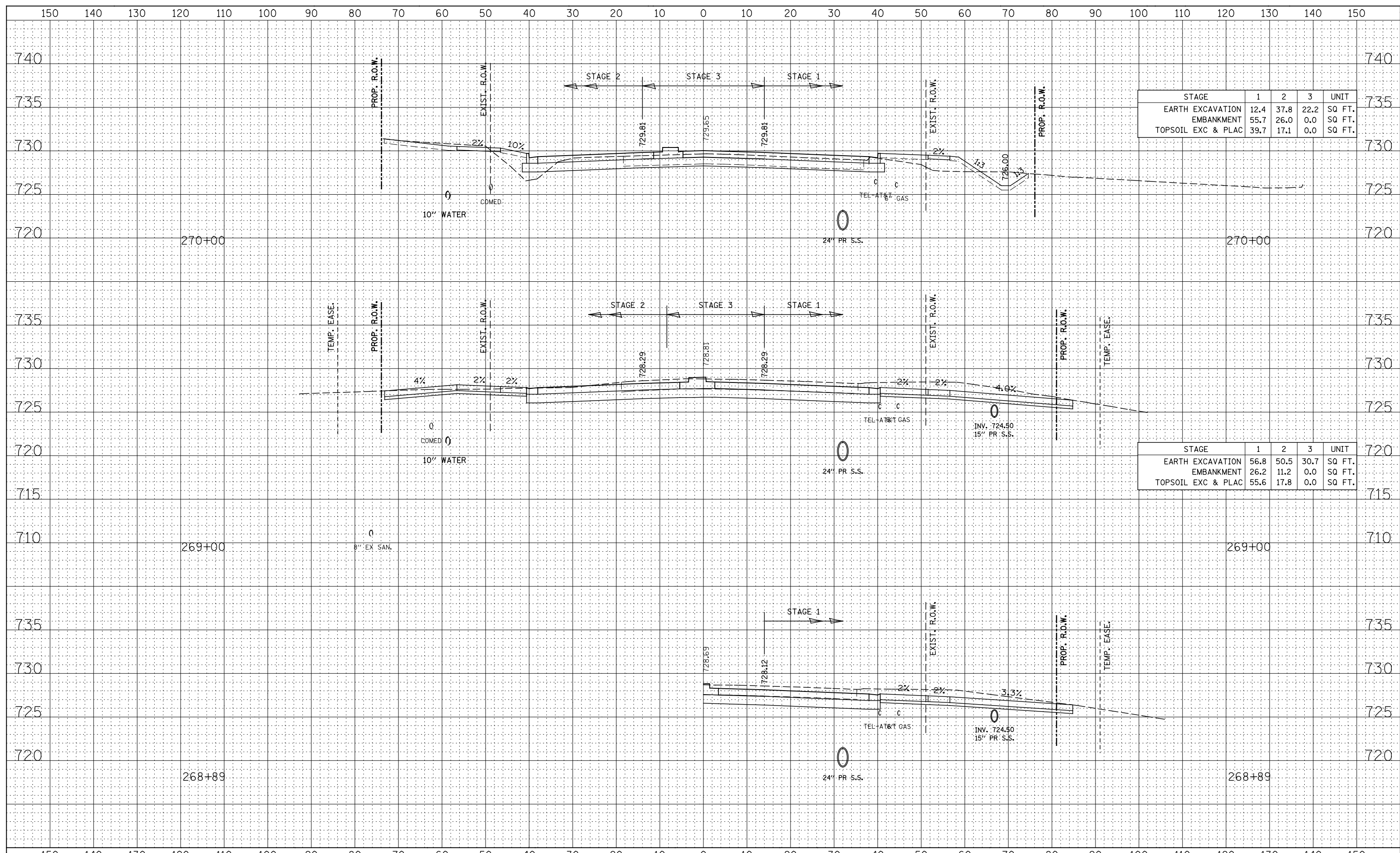
DATE	
BY	
ORIGINAL SURVEY	SURVEYED
NOTE BOOK	PLOTTED
NO.	TEMPLATE
	AREAS CHECKED



STAGE	1	2	3	UNIT
EARTH EXCAVATION	119.5	77.8	26.5	SQ. FT.
EMBANKMENT	13.9	16.1	0.0	SQ. FT.
TOPSOIL EXC & PLAC	49.2	13.7	0.0	SQ. FT.

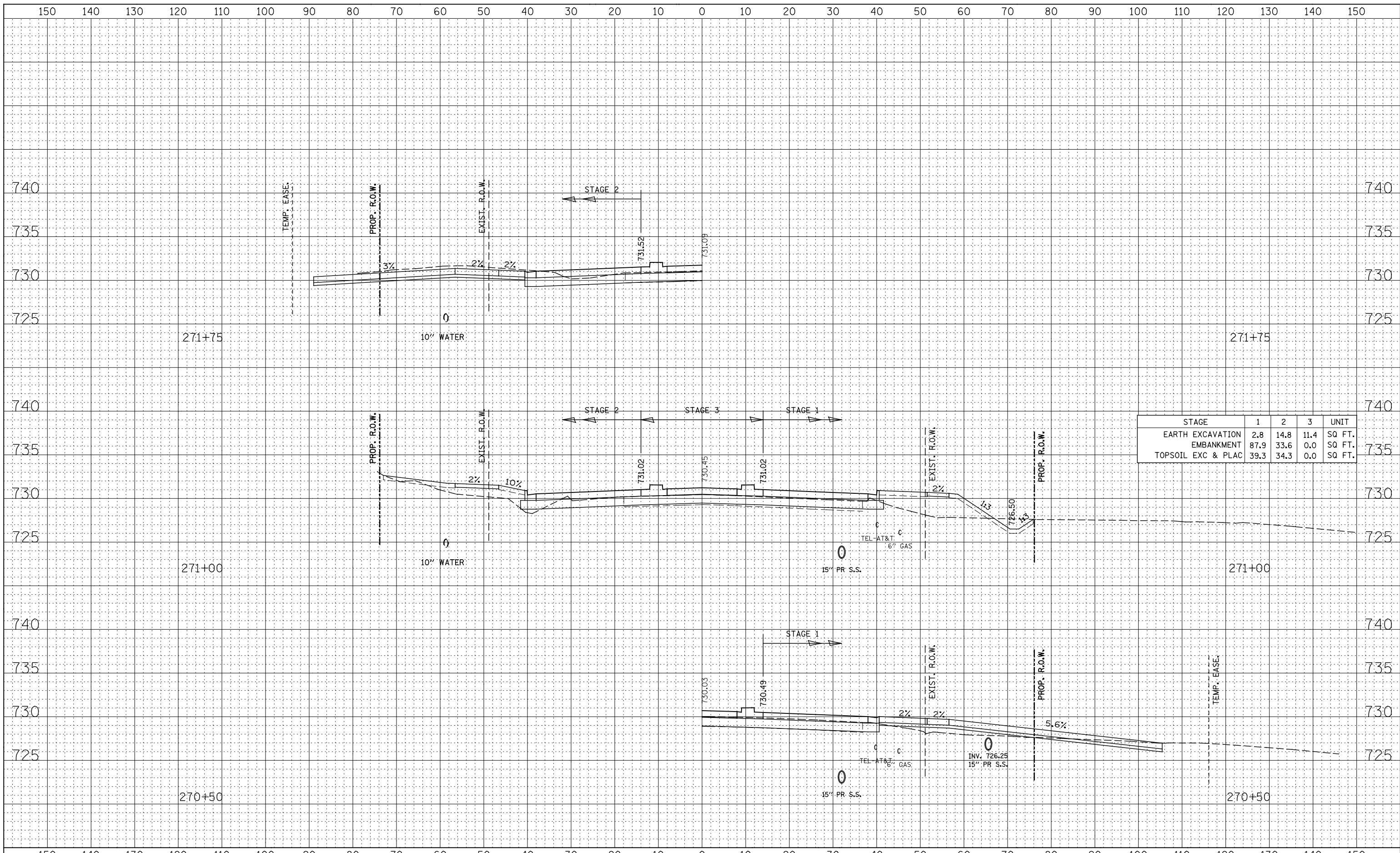
DATE
BY
SURVEYED
PLOTTED
NOTE BOOK
AREAS CHECKED

DATE
BY
ORIGINAL SURVEY
PLOTTED
NOTE BOOK
AREAS CHECKED



STAGE	1	2	3	UNIT
EARTH EXCAVATION	12.4	37.8	22.2	SQ. FT.
EMBANKMENT	55.7	26.0	0.0	SQ. FT.
TOPSOIL EXC & PLAC	39.7	17.1	0.0	SQ. FT.

STAGE	1	2	3	UNIT
EARTH EXCAVATION	56.8	50.5	30.7	SQ. FT.
EMBANKMENT	26.2	11.2	0.0	SQ. FT.
TOPSOIL EXC & PLAC	55.6	17.8	0.0	SQ. FT.



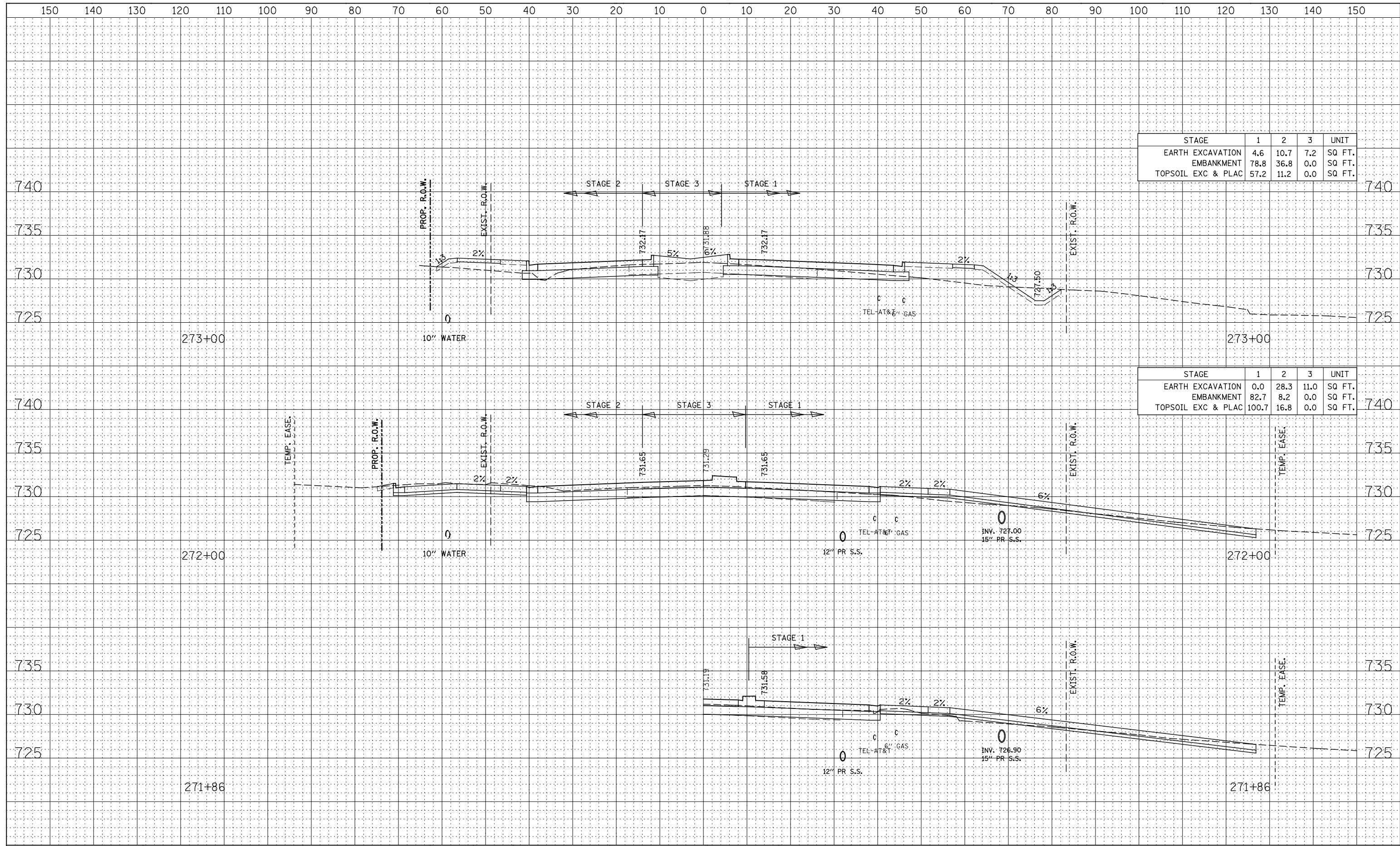
STAGE	1	2	3	UNIT
EARTH EXCAVATION	2.8	14.8	11.4	SQ FT.
EMBANKMENT	87.9	33.6	0.0	SQ FT.
TOPSOIL EXC & PLAC	39.3	34.3	0.0	SQ FT.

BY	DATE
FINAL SURVEY	SURVEYED
NOTE BOOK	PLOTTED
NO.	TEMPLATE
	AREAS CHECKED

BY	DATE
ORIGINAL SURVEY	SURVEYED
NOTE BOOK	PLOTTED
NO.	TEMPLATE
	AREAS CHECKED

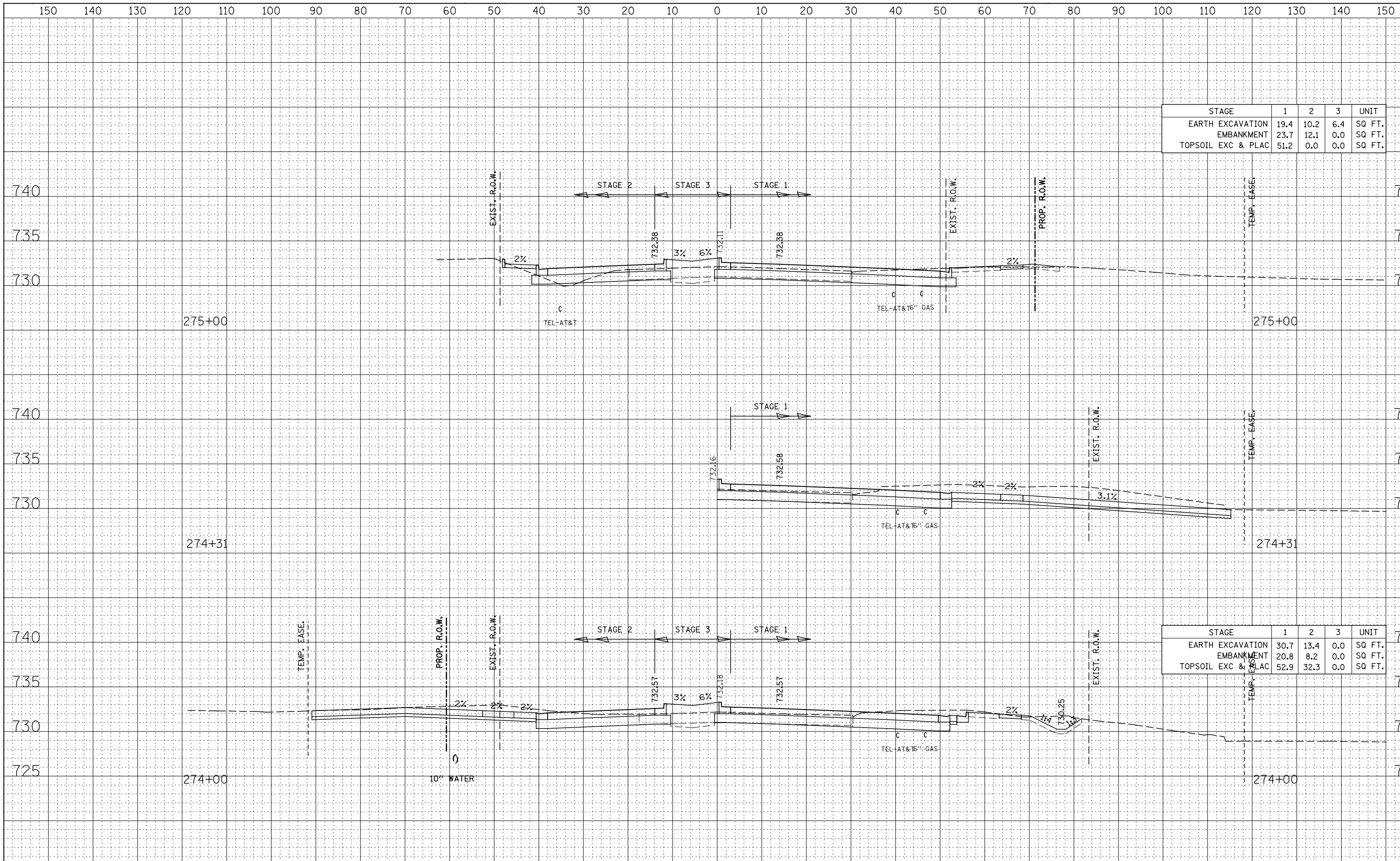
DATE	
BY	
FINAL SURVEY	SURVEYED
NOTE BOOK	PLOTTED
NO.	TEMPLATE
	AREAS CHECKED

DATE	
BY	
ORIGINAL SURVEY	SURVEYED
NOTE BOOK	PLOTTED
NO.	TEMPLATE
	AREAS CHECKED



STAGE	1	2	3	UNIT
EARTH EXCAVATION	4.6	10.7	7.2	SQ FT.
EMBANKMENT	78.8	36.8	0.0	SQ FT.
TOPSOIL EXC & PLAC	57.2	11.2	0.0	SQ FT.

STAGE	1	2	3	UNIT
EARTH EXCAVATION	0.0	28.3	11.0	SQ FT.
EMBANKMENT	82.7	8.2	0.0	SQ FT.
TOPSOIL EXC & PLAC	100.7	16.8	0.0	SQ FT.



STAGE	1	2	3	UNIT
EARTH EXCAVATION	19.4	10.2	6.4	SQ FT.
EMBANKMENT	23.7	12.1	0.0	SQ FT.
TOPSOIL EXC & PLAC	51.2	0.0	0.0	SQ FT.

STAGE	1	2	3	UNIT
EARTH EXCAVATION	30.7	13.4	0.0	SQ FT.
EMBANKMENT	20.8	8.2	0.0	SQ FT.
TOPSOIL EXC & PLAC	52.9	32.3	0.0	SQ FT.

BY	DATE

BY	DATE

150 140 130 120 110 100 90 80 70 60 50 40 30 20 10 0 10 20 30 40 50 60 70 80 90 100 110 120 130 140 150

FILE NAME =
 #FILE#

USER NAME = mmaestra
 DESIGNED - NAV
 DRAWN - NAV
 CHECKED - PJO
 DATE - 10/21/2014

REVISED -
 REVISED -
 REVISED -
 REVISED -

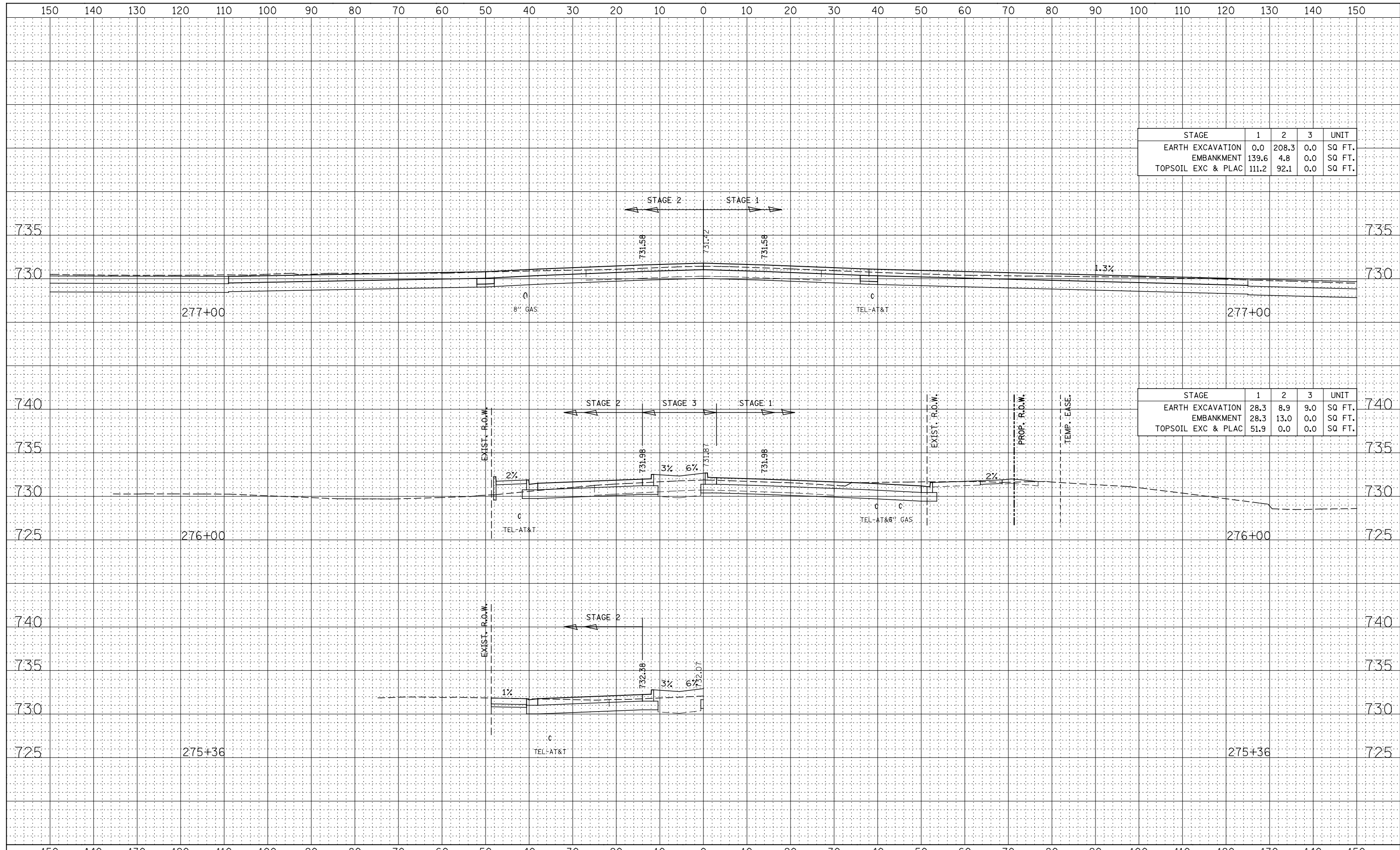
**STATE OF ILLINOIS
 DEPARTMENT OF TRANSPORTATION**

**ILLINOIS ROUTE 7
 MAINLINE CROSS-SECTIONS**
 SCALE: SHEET NO. 158 OF 161 SHEETS STA. 274+00 TO STA. 275+00

F.A.P. RTE.	SECTION	COUNTY	TOTAL SHEETS	SHEET NO.
351	536-R-1	WILL	1232	1181
CONTRACT NO. 60L71				
FED. ROAD DIST. NO. ILLINOIS FED. AID PROJECT				

DATE	
BY	
FINAL SURVEY	
SURVEYED	
PLOTTED	
TEMPLATE	
NOTE BOOK	
AREAS CHECKED	
NO.	

DATE	
BY	
ORIGINAL SURVEY	
SURVEYED	
PLOTTED	
TEMPLATE	
NOTE BOOK	
AREAS CHECKED	
NO.	

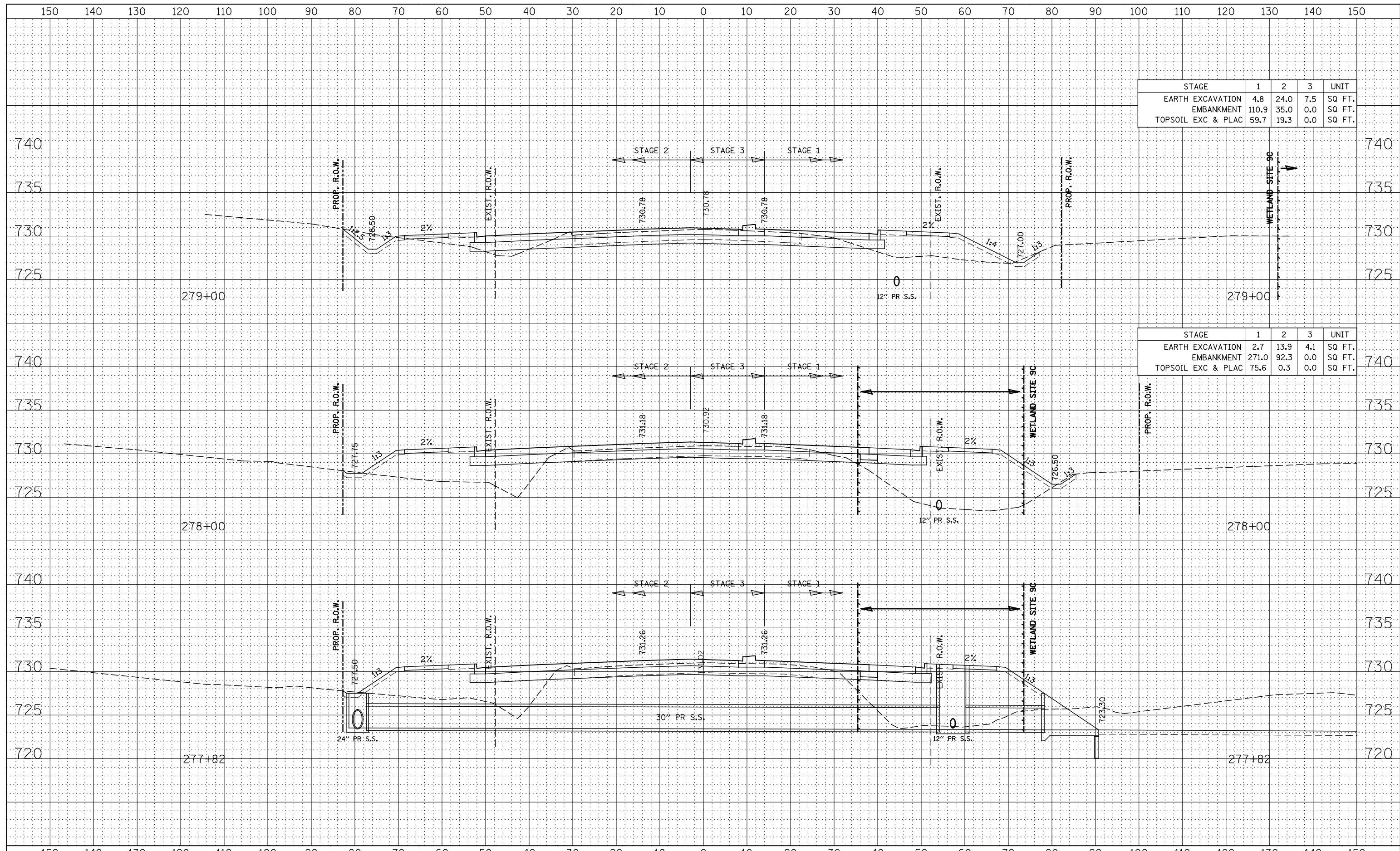


STAGE	1	2	3	UNIT
EARTH EXCAVATION	0.0	208.3	0.0	SQ FT.
EMBANKMENT	139.6	4.8	0.0	SQ FT.
TOPSOIL EXC & PLAC	111.2	92.1	0.0	SQ FT.

STAGE	1	2	3	UNIT
EARTH EXCAVATION	28.3	8.9	9.0	SQ FT.
EMBANKMENT	28.3	13.0	0.0	SQ FT.
TOPSOIL EXC & PLAC	51.9	0.0	0.0	SQ FT.

DATE	
BY	
FINAL SURVEY	SURVEYED
NOTE BOOK	PLOTTED
NO.	TEMPLATE
	AREAS CHECKED

DATE	
BY	
ORIGINAL SURVEY	SURVEYED
NOTE BOOK	PLOTTED
NO.	TEMPLATE
	AREAS CHECKED

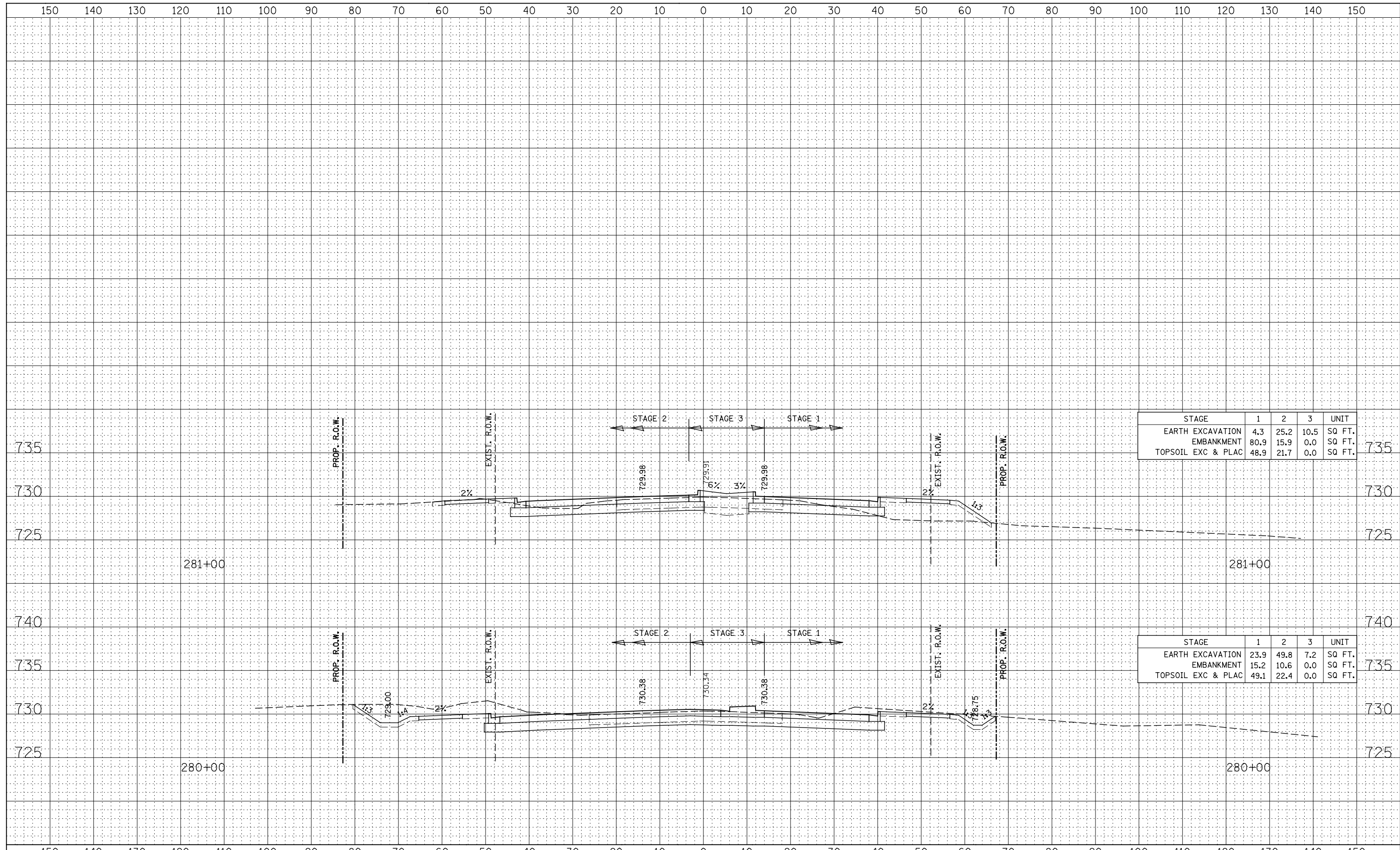


STAGE	1	2	3	UNIT
EARTH EXCAVATION	4.8	24.0	7.5	SQ FT.
EMBANKMENT	110.9	35.0	0.0	SQ FT.
TOPSOIL EXC & PLAC	59.7	19.3	0.0	SQ FT.

STAGE	1	2	3	UNIT
EARTH EXCAVATION	2.7	13.9	4.1	SQ FT.
EMBANKMENT	271.0	92.3	0.0	SQ FT.
TOPSOIL EXC & PLAC	75.6	0.3	0.0	SQ FT.

DATE	
BY	
FINAL SURVEY NO.	
SURVEYED PLOTTED	
NOTE BOOK TEMPLATE	
AREAS CHECKED	

DATE	
BY	
ORIGINAL SURVEY NO.	
SURVEYED PLOTTED	
NOTE BOOK TEMPLATE	
AREAS CHECKED	

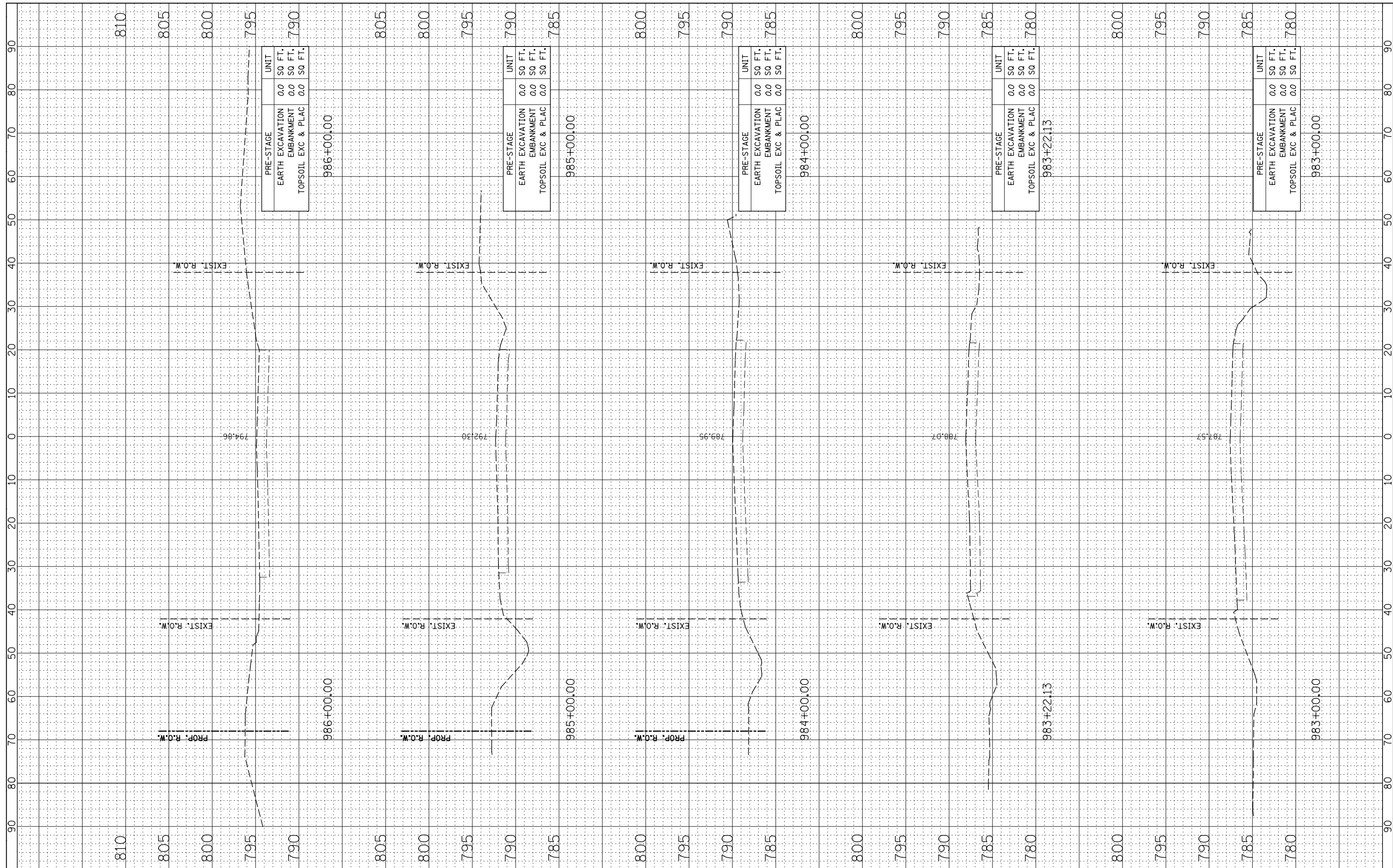


STAGE	1	2	3	UNIT
EARTH EXCAVATION	4.3	25.2	10.5	SQ FT.
EMBANKMENT	80.9	15.9	0.0	SQ FT.
TOPSOIL EXC & PLAC	48.9	21.7	0.0	SQ FT.

STAGE	1	2	3	UNIT
EARTH EXCAVATION	23.9	49.8	7.2	SQ FT.
EMBANKMENT	15.2	10.6	0.0	SQ FT.
TOPSOIL EXC & PLAC	49.1	22.4	0.0	SQ FT.

FINAL SURVEY	SURVEYED	BY	DATE
NOTE BOOK	PLOTTED		
NO.	TEMPLATE		
	AREAS CHECKED		

ORIGINAL SURVEY	SURVEYED	BY	DATE
NOTE BOOK	PLOTTED		
NO.	TEMPLATE		
	AREAS CHECKED		



DESIGNED	NAV
DRAWN	NAV
CHECKED	PJO
DATE	8/15/2014

REVISED	
REVISED	
REVISED	
REVISED	

**STATE OF ILLINOIS
DEPARTMENT OF TRANSPORTATION**


SCALE: SHEET NO. 1 OF 11 SHEETS STA. TO STA.

**CROSS SECTIONS
CEDAR ROAD - PRESTAGE**

F.A. RTE.	SECTION	COUNTY	TOTAL SHEETS	SHEET NO.
351	536-R-1	WILL	1232	1185
CONTRACT NO. 60L71				
ILLINOIS FED. AID PROJECT				

FINAL SURVEY NO.	SURVEYED PLOTTED TEMPLATE AREAS CHECKED	BY	DATE

ORIGINAL SURVEY NO.	SURVEYED PLOTTED TEMPLATE AREAS CHECKED	BY	DATE



**STATE OF ILLINOIS
DEPARTMENT OF TRANSPORTATION**

**CROSS SECTIONS
CEDAR ROAD - PRESTAGE**

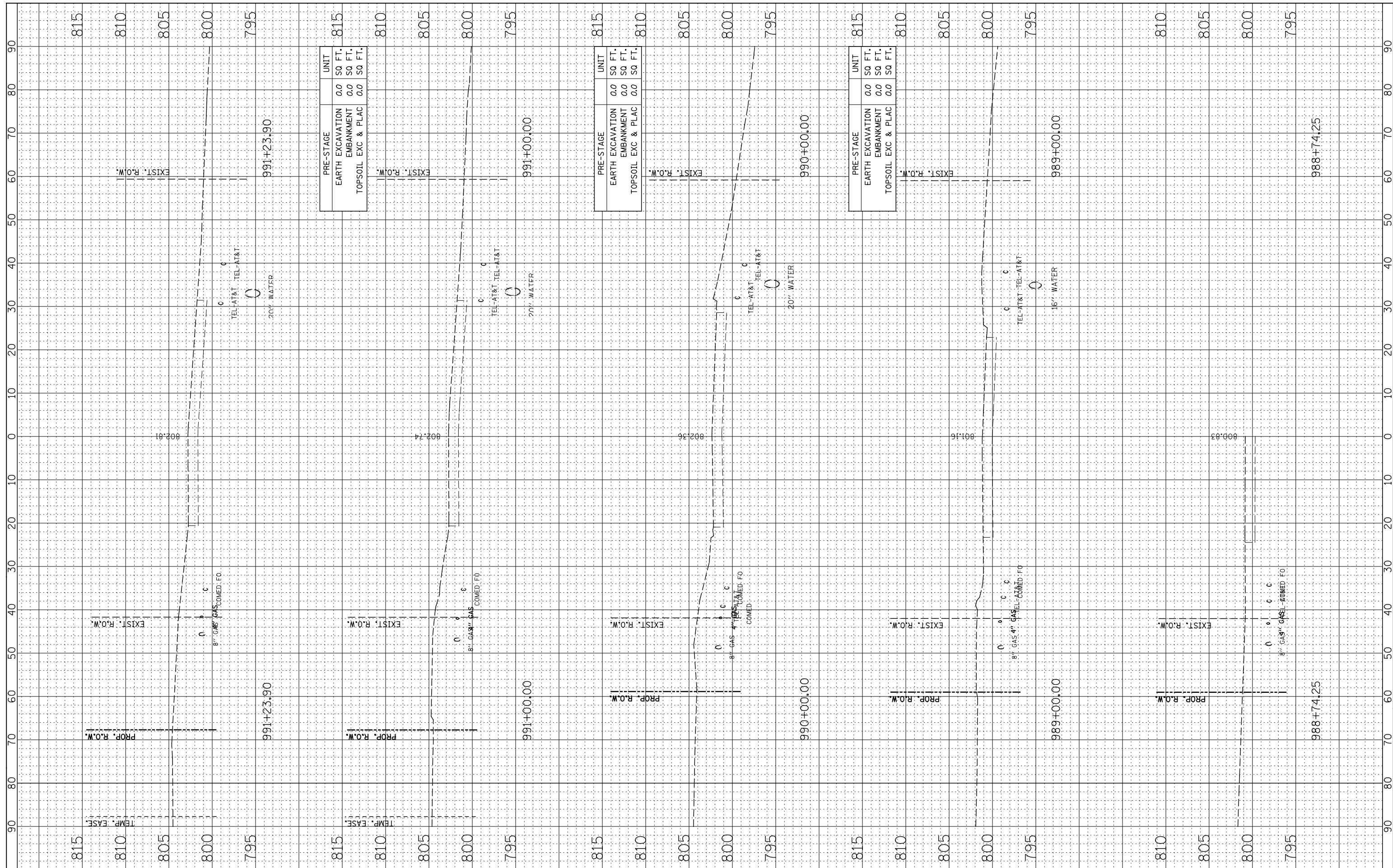
SCALE: SHEET NO. 2 OF 11 SHEETS STA. TO STA.

DESIGNED	NAV	REVISED
DRAWN	NAV	REVISED
CHECKED	PJO	REVISED
DATE	8/15/2014	REVISED

F.A. RTE.	SECTION	COUNTY	TOTAL SHEETS	SHEET NO.
351	536-R-1	WILL	1232	1186
CONTRACT NO. 60L71			ILLINOIS FED. AID PROJECT	

FINAL SURVEY	SURVEYED	BY	DATE
NOTE BOOK	PLOTTED		
AREAS CHECKED	TEMPLATE		
	AREAS CHECKED		

ORIGINAL SURVEY	SURVEYED	BY	DATE
NOTE BOOK	PLOTTED		
AREAS CHECKED	TEMPLATE		
	AREAS CHECKED		



PRE-STAGE	UNIT
EARTH EXCAVATION	0.0 SQ FT.
EMBANKMENT	0.0 SQ FT.
TOPSOIL EXC & PLAC	0.0 SQ FT.

PRE-STAGE	UNIT
EARTH EXCAVATION	0.0 SQ FT.
EMBANKMENT	0.0 SQ FT.
TOPSOIL EXC & PLAC	0.0 SQ FT.

PRE-STAGE	UNIT
EARTH EXCAVATION	0.0 SQ FT.
EMBANKMENT	0.0 SQ FT.
TOPSOIL EXC & PLAC	0.0 SQ FT.

DESIGNED	NAV	REVISED
DRAWN	NAV	REVISED
CHECKED	PJO	REVISED
DATE	8/15/2014	REVISED

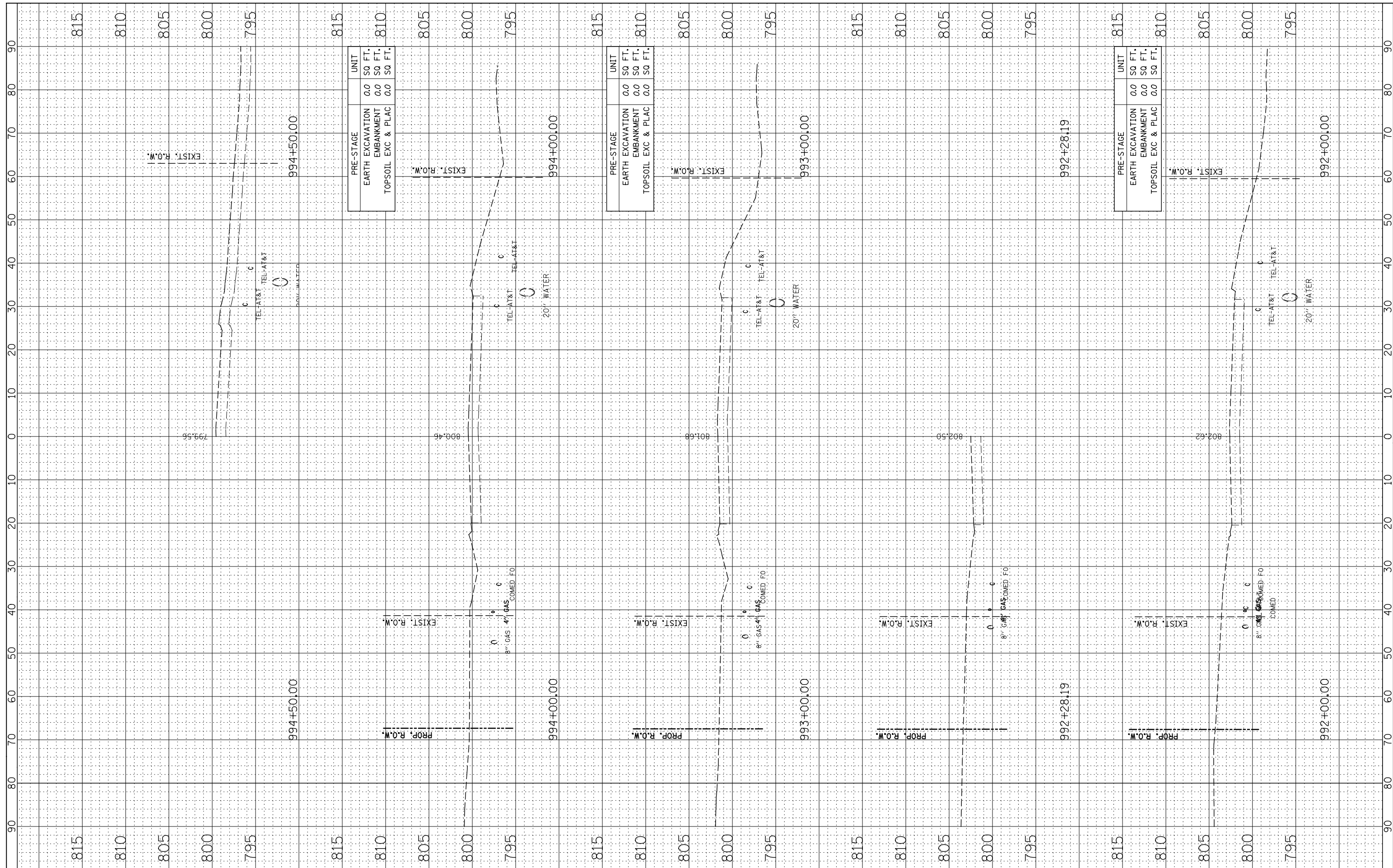
**STATE OF ILLINOIS
DEPARTMENT OF TRANSPORTATION**

CROSS SECTIONS CEDAR ROAD - PRESTAGE	
SCALE:	SHEET NO. 3 OF 11 SHEETS STA. TO STA.

F.A. RTE.	SECTION	COUNTY	TOTAL SHEETS	SHEET NO.
351	536-R-1	WILL	1232	1187
CONTRACT NO. 60L71			ILLINOIS FED. AID PROJECT	

FINAL SURVEY	SURVEYED	BY	DATE
NOTE BOOK	PLOTTED		
NO.	TEMPLATE		
	AREAS CHECKED		
	AREAS CHECKED		

ORIGINAL SURVEY	SURVEYED	BY	DATE
NOTE BOOK	PLOTTED		
NO.	TEMPLATE		
	AREAS CHECKED		
	AREAS CHECKED		



PRE-STAGE	UNIT
EARTH EXCAVATION	0.0 SQ FT.
EMBANKMENT	0.0 SQ FT.
TOPSOIL EXC & PLAC	0.0 SQ FT.

PRE-STAGE	UNIT
EARTH EXCAVATION	0.0 SQ FT.
EMBANKMENT	0.0 SQ FT.
TOPSOIL EXC & PLAC	0.0 SQ FT.

PRE-STAGE	UNIT
EARTH EXCAVATION	0.0 SQ FT.
EMBANKMENT	0.0 SQ FT.
TOPSOIL EXC & PLAC	0.0 SQ FT.

**STATE OF ILLINOIS
DEPARTMENT OF TRANSPORTATION**

**CROSS SECTIONS
CEDAR ROAD - PRESTAGE**

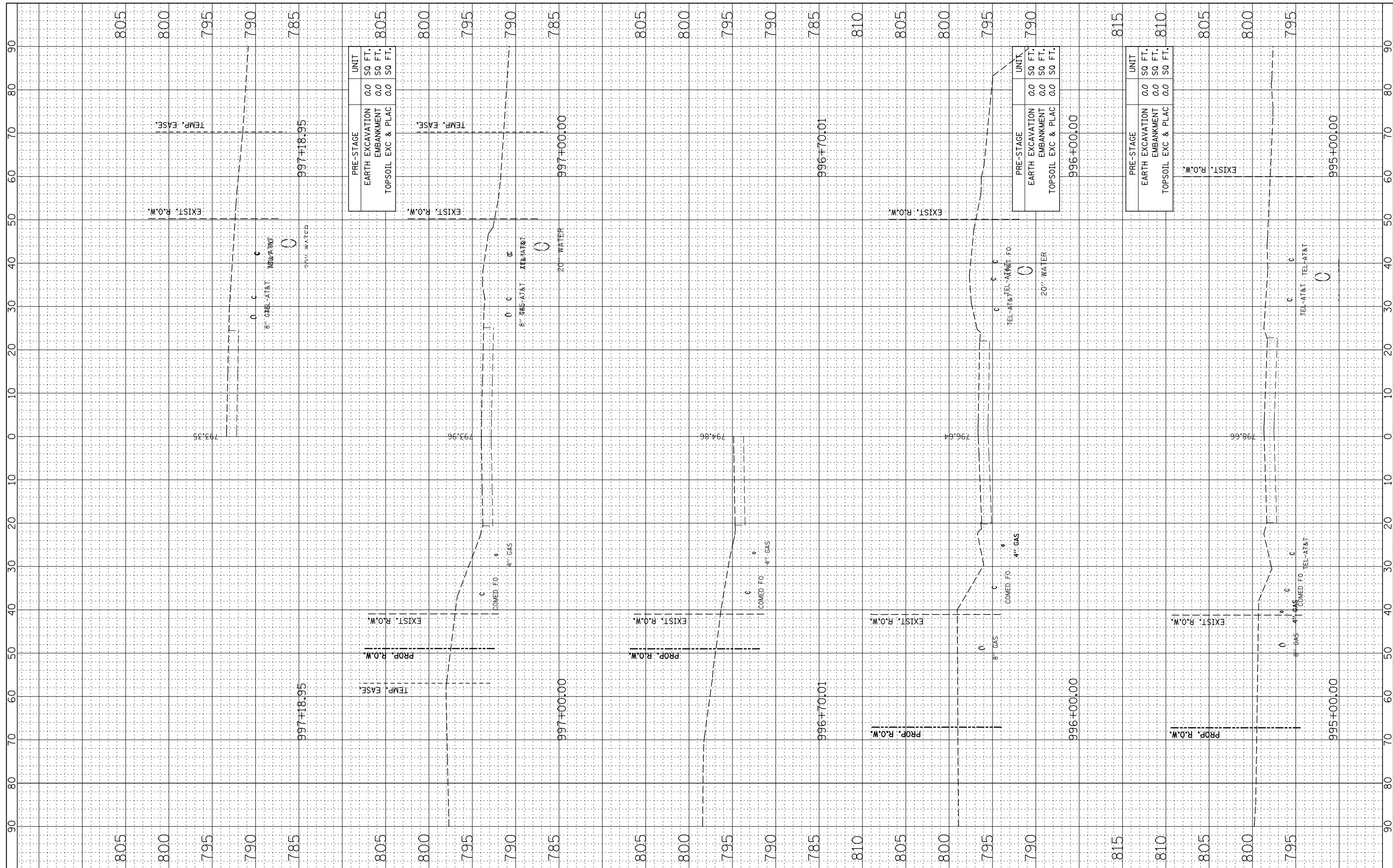
DESIGNED	NAV	REVISED
DRAWN	NAV	REVISED
CHECKED	PJO	REVISED
DATE	8/15/2014	REVISED

SCALE: SHEET NO. 4 OF 11 SHEETS STA. TO STA.

F.A. RTE.	SECTION	COUNTY	TOTAL SHEETS	SHEET NO.
351	536-R-1	WILL	1232	1188
CONTRACT NO. 60L71				
ILLINOIS FED. AID PROJECT				

FINAL SURVEY	SURVEYED	BY	DATE
NOTE BOOK	PLOTTED		
AREAS CHECKED	TEMPLATE		
	AREAS CHECKED		

ORIGINAL SURVEY	SURVEYED	BY	DATE
NOTE BOOK	PLOTTED		
AREAS CHECKED	TEMPLATE		
	AREAS CHECKED		



DESIGNED	NAV
DRAWN	NAV
CHECKED	PJO
DATE	8/15/2014

REVISED	
REVISED	
REVISED	
REVISED	

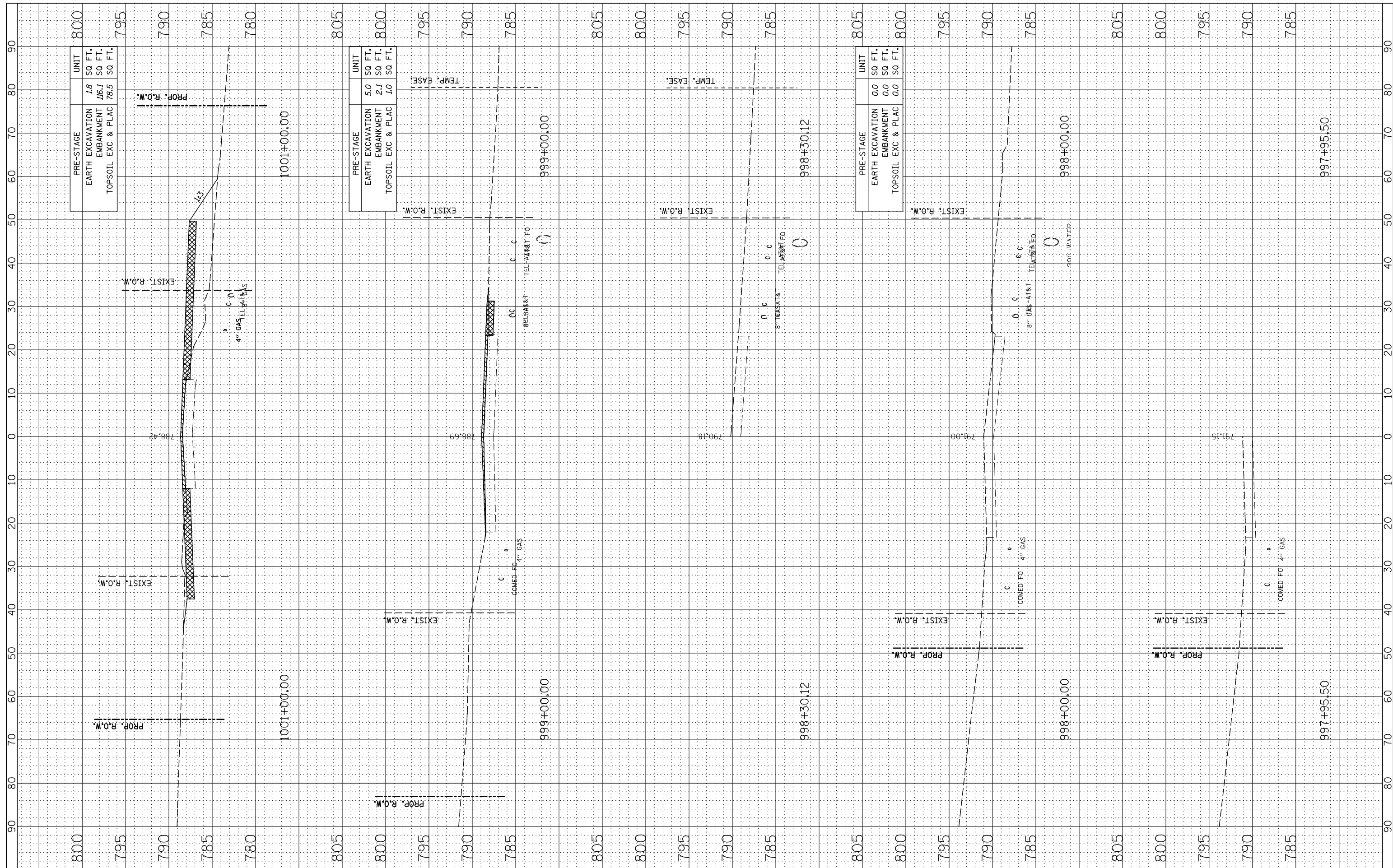
**STATE OF ILLINOIS
DEPARTMENT OF TRANSPORTATION**

CROSS SECTIONS CEDAR ROAD - PRESTAGE	
SCALE:	STA. TO STA.
SHEET NO. 5 OF 11 SHEETS	

F.A. RTE.	SECTION	COUNTY	TOTAL SHEETS	SHEET NO.
351	536-R-1	WILL	1232	1189
CONTRACT NO. 60L71				
ILLINOIS FED. AID PROJECT				

FINAL SURVEY	SURVEYED	BY	DATE
NOTE BOOK	PLOTTED		
AREAS CHECKED	TEMPLATE		
	AREAS CHECKED		

ORIGINAL SURVEY	SURVEYED	BY	DATE
NOTE BOOK	PLOTTED		
AREAS CHECKED	TEMPLATE		
	AREAS CHECKED		



DESIGNED	NAV	REVISED
DRAWN	NAV	REVISED
CHECKED	PJO	REVISED
DATE	8/15/2014	REVISED

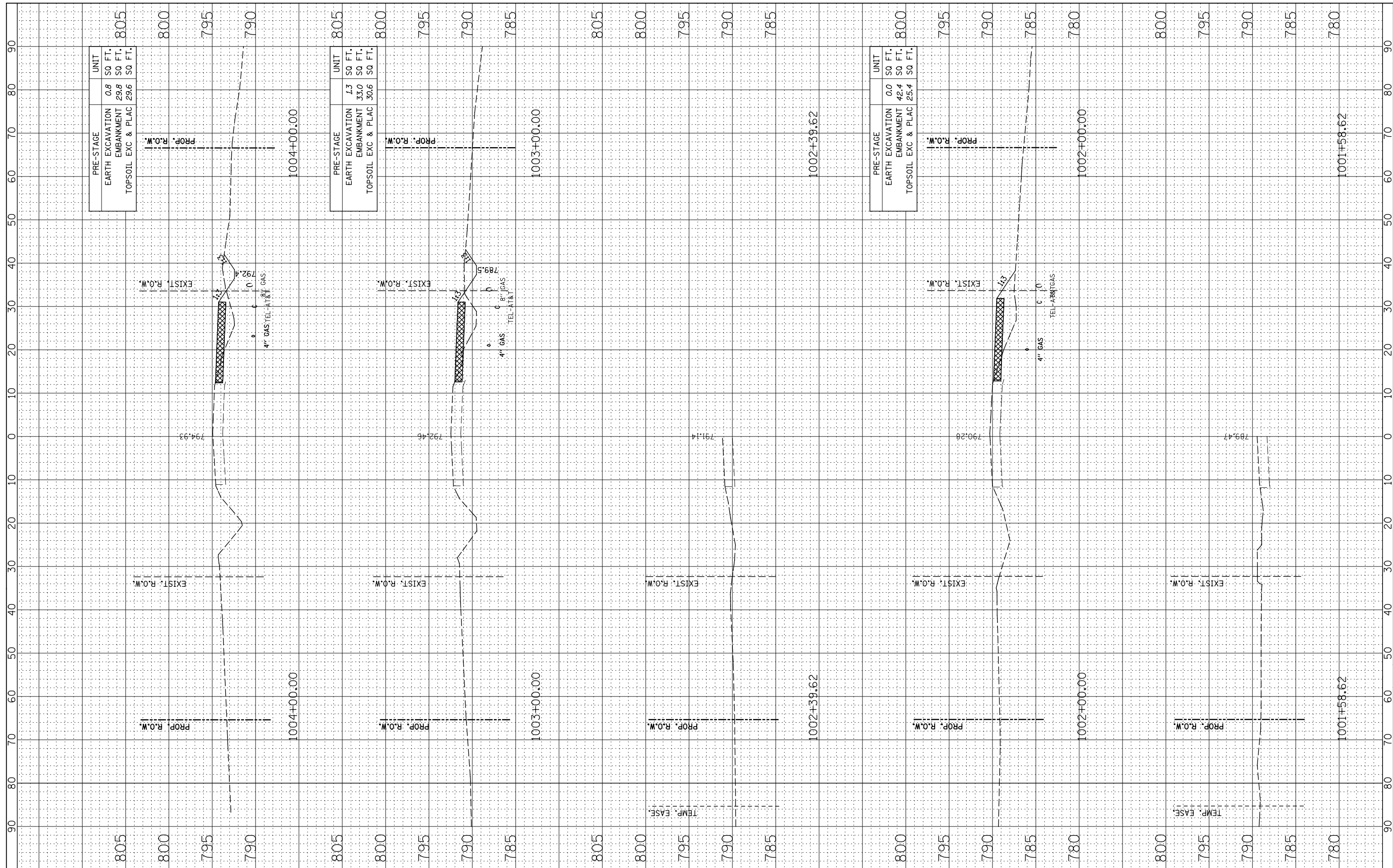
**STATE OF ILLINOIS
DEPARTMENT OF TRANSPORTATION**

CROSS SECTIONS CEDAR ROAD - PRESTAGE	
SCALE:	SHEET NO. 6 OF 11 SHEETS STA. TO STA.

F.A. RTE.	SECTION	COUNTY	TOTAL SHEETS	SHEET NO.
351	536-R-1	WILL	1232	1190
CONTRACT NO. 60L71			ILLINOIS FED. AID PROJECT	

FINAL SURVEY	SURVEYED	BY	DATE
NOTE BOOK	PLOTTED		
AREAS CHECKED	TEMPLATE		
NO.	AREAS CHECKED		

ORIGINAL SURVEY	SURVEYED	BY	DATE
NOTE BOOK	PLOTTED		
AREAS CHECKED	TEMPLATE		
NO.	AREAS CHECKED		



DESIGNED	NAV	REVISED
DRAWN	NAV	REVISED
CHECKED	PJO	REVISED
DATE	8/15/2014	REVISED

**STATE OF ILLINOIS
DEPARTMENT OF TRANSPORTATION**

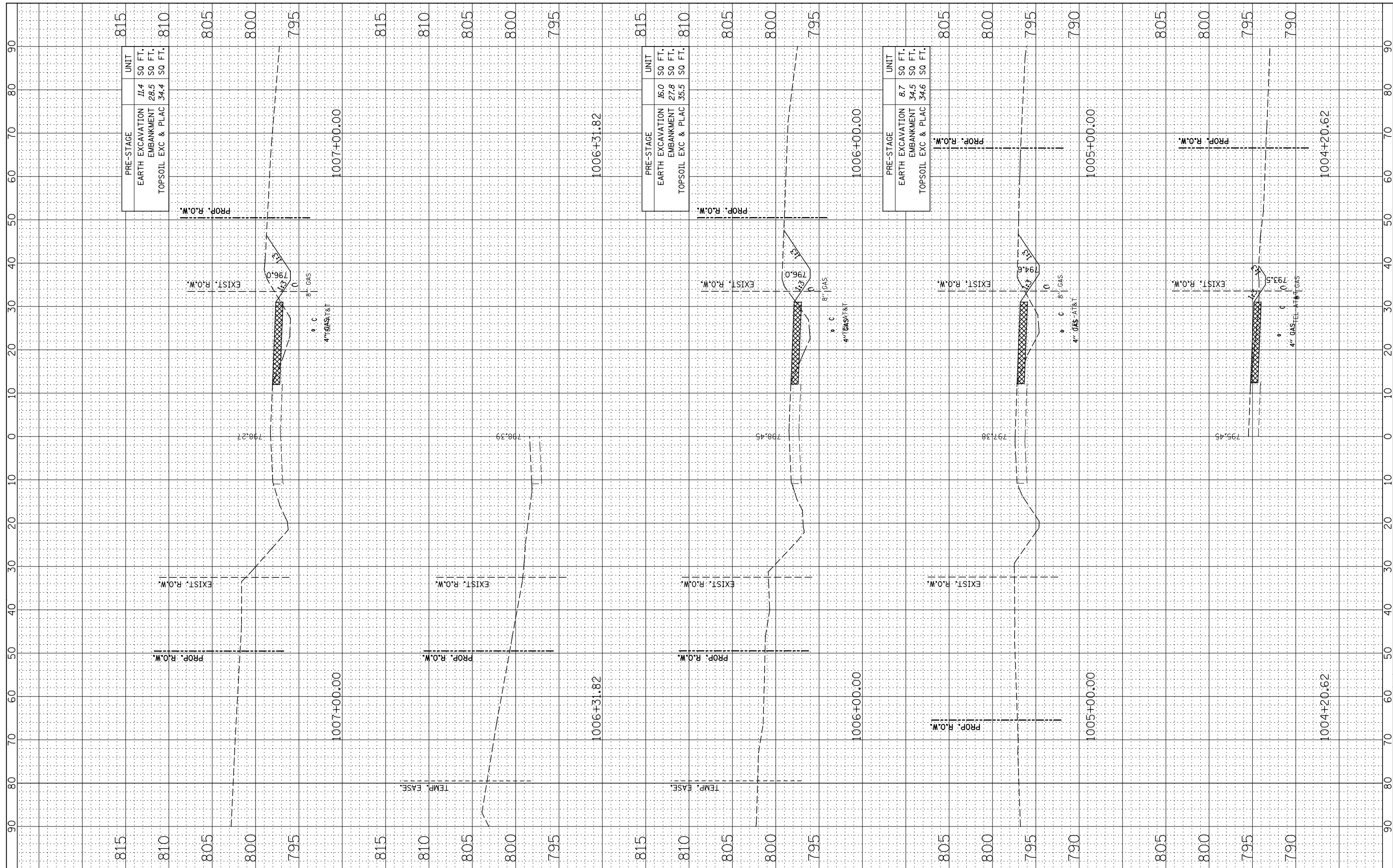
SCALE:	SHEET NO. 7 OF 11 SHEETS	STA.	TO STA.
--------	--------------------------	------	---------

**CROSS SECTIONS
CEDAR ROAD - PRESTAGE**

F.A. RTE.	SECTION	COUNTY	TOTAL SHEETS	SHEET NO.
351	536-R-1	WILL	1232	1191
CONTRACT NO. 60L71				

FINAL SURVEY	SURVEYED	BY	DATE
NOTE BOOK	PLOTTED		
AREAS CHECKED	TEMPLATE		
	AREAS CHECKED		

ORIGINAL SURVEY	SURVEYED	BY	DATE
NOTE BOOK	PLOTTED		
AREAS CHECKED	TEMPLATE		
	AREAS CHECKED		



**STATE OF ILLINOIS
DEPARTMENT OF TRANSPORTATION**

**CROSS SECTIONS
CEDAR ROAD - PRESTAGE**

DESIGNED	NAV	REVISED
DRAWN	NAV	REVISED
CHECKED	PJO	REVISED
DATE	8/15/2014	REVISED

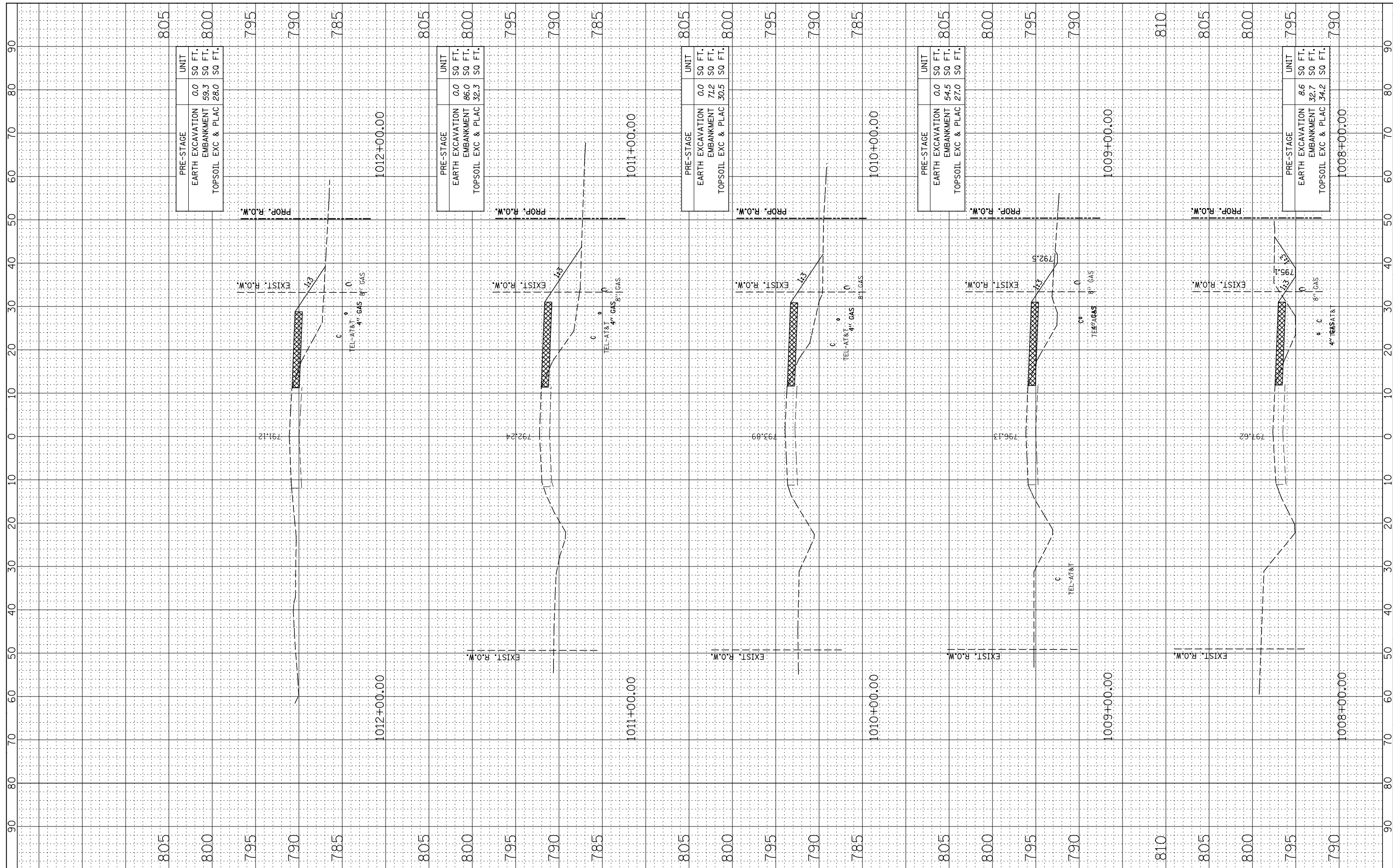
SCALE: SHEET NO. 8 OF 11 SHEETS STA. TO STA.

F.A. RTE.	SECTION	COUNTY	TOTAL SHEETS	SHEET NO.
351	536-R-1	WILL	1232	1192
CONTRACT NO. 60L71				

ILLINOIS FED. AID PROJECT

FINAL SURVEY	SURVEYED	BY	DATE
NOTE BOOK	PLOTTED		
NO.	TEMPLATE		
	AREAS CHECKED		

ORIGINAL SURVEY	SURVEYED	BY	DATE
NOTE BOOK	PLOTTED		
NO.	TEMPLATE		
	AREAS CHECKED		



PRE-STAGE	UNIT
EARTH EXCAVATION	0.0 SQ FT.
EMBANKMENT	59.3 SQ FT.
TOPSOIL EXC & PLAC	28.0 SQ FT.

PRE-STAGE	UNIT
EARTH EXCAVATION	0.0 SQ FT.
EMBANKMENT	86.0 SQ FT.
TOPSOIL EXC & PLAC	32.3 SQ FT.

PRE-STAGE	UNIT
EARTH EXCAVATION	0.0 SQ FT.
EMBANKMENT	71.2 SQ FT.
TOPSOIL EXC & PLAC	30.5 SQ FT.

PRE-STAGE	UNIT
EARTH EXCAVATION	0.0 SQ FT.
EMBANKMENT	54.5 SQ FT.
TOPSOIL EXC & PLAC	27.0 SQ FT.

PRE-STAGE	UNIT
EARTH EXCAVATION	8.6 SQ FT.
EMBANKMENT	32.7 SQ FT.
TOPSOIL EXC & PLAC	34.2 SQ FT.

DESIGNED	NAV
DRAWN	NAV
CHECKED	PJO
DATE	8/15/2014

REVISED	
REVISED	
REVISED	
REVISED	

**STATE OF ILLINOIS
DEPARTMENT OF TRANSPORTATION**

**CROSS SECTIONS
CEDAR ROAD - PRESTAGE**

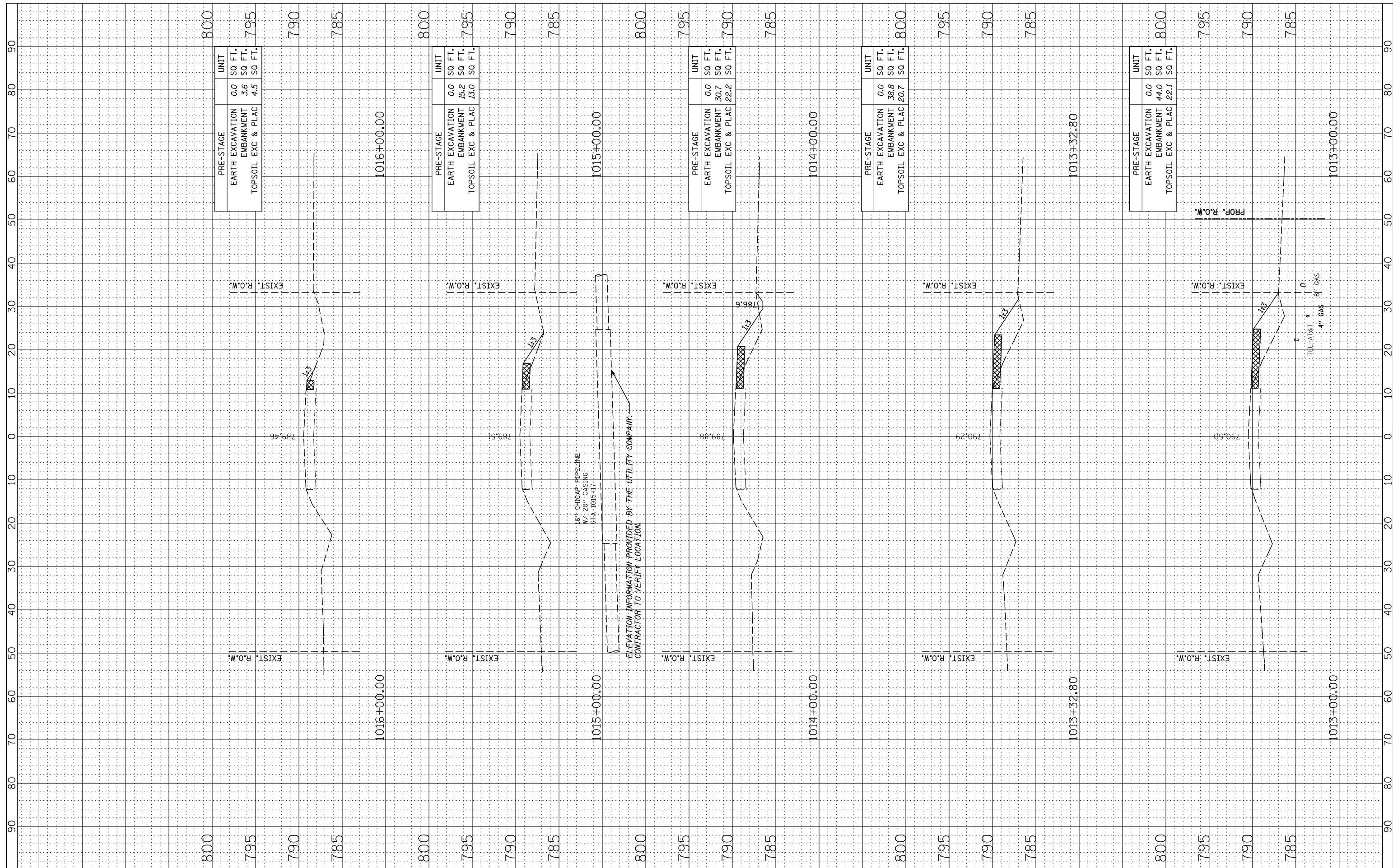
SCALE: SHEET NO. 9 OF 11 SHEETS STA. TO STA.

F.A. RTE.	SECTION	COUNTY	TOTAL SHEETS	SHEET NO.
351	536-R-1	WILL	1232	1193
CONTRACT NO. 60L71				

ILLINOIS FED. AID PROJECT

FINAL SURVEY	SURVEYED	BY	DATE
NOTE BOOK	PLOTTED		
AREAS CHECKED	TEMPLATE		
NO.	AREAS CHECKED		

ORIGINAL SURVEY	SURVEYED	BY	DATE
NOTE BOOK	PLOTTED		
AREAS CHECKED	TEMPLATE		
NO.	AREAS CHECKED		



PRE-STAGE	UNIT
EARTH EXCAVATION	0.0 SQ FT.
EMBANKMENT	3.6 SQ FT.
TOPSOIL EXC & PLAC	4.5 SQ FT.

PRE-STAGE	UNIT
EARTH EXCAVATION	0.0 SQ FT.
EMBANKMENT	15.2 SQ FT.
TOPSOIL EXC & PLAC	13.0 SQ FT.

PRE-STAGE	UNIT
EARTH EXCAVATION	0.0 SQ FT.
EMBANKMENT	30.7 SQ FT.
TOPSOIL EXC & PLAC	22.2 SQ FT.

PRE-STAGE	UNIT
EARTH EXCAVATION	0.0 SQ FT.
EMBANKMENT	38.8 SQ FT.
TOPSOIL EXC & PLAC	20.7 SQ FT.

PRE-STAGE	UNIT
EARTH EXCAVATION	0.0 SQ FT.
EMBANKMENT	44.0 SQ FT.
TOPSOIL EXC & PLAC	22.1 SQ FT.

DESIGNED	NAV	REVISED
DRAWN	NAV	REVISED
CHECKED	PJO	REVISED
DATE	10/21/2014	REVISED

**STATE OF ILLINOIS
DEPARTMENT OF TRANSPORTATION**

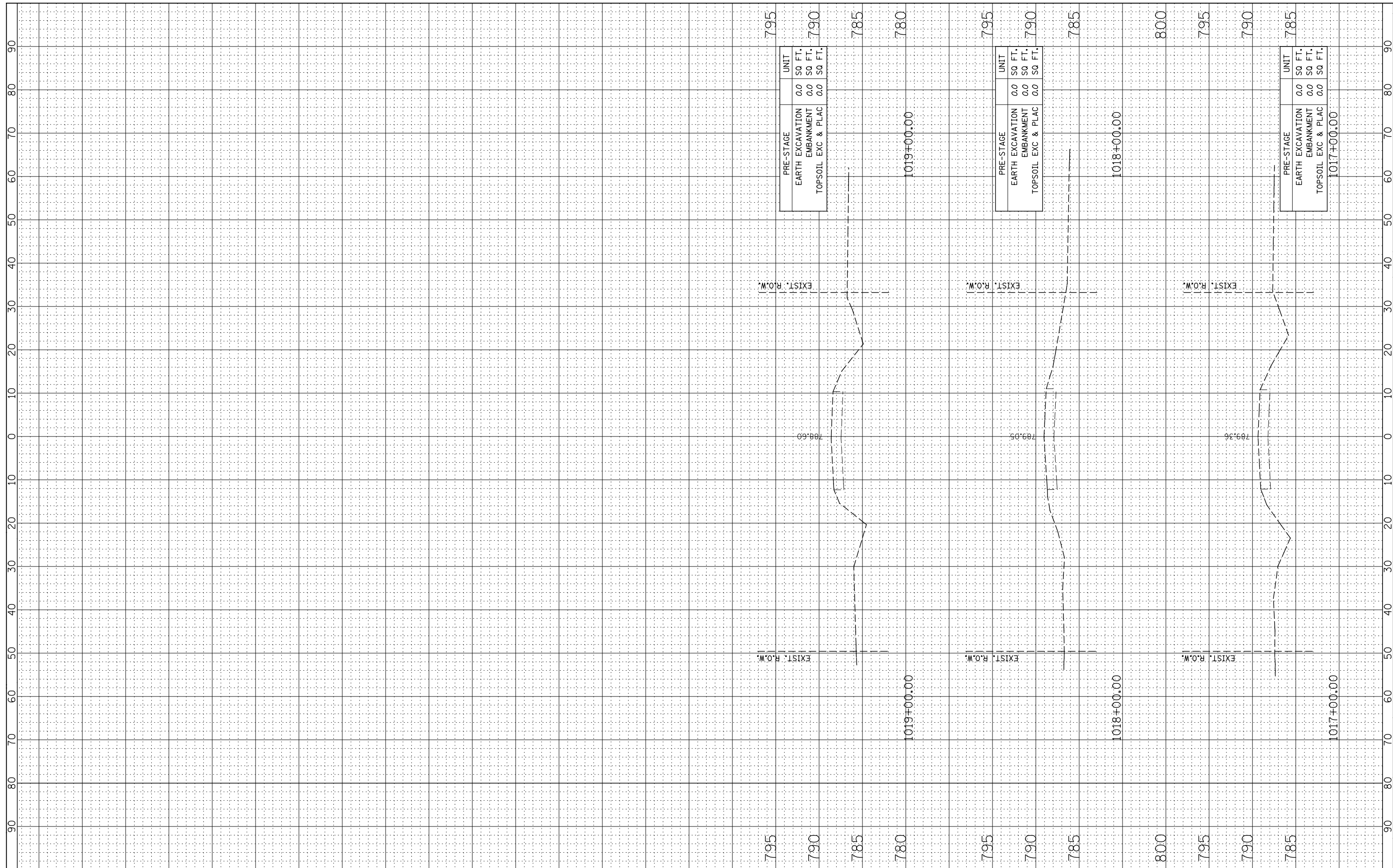
**CROSS SECTIONS
CEDAR ROAD - PRESTAGE**

SCALE: SHEET NO. 10 OF 11 SHEETS STA. TO STA.

F.A. RTE.	SECTION	COUNTY	TOTAL SHEETS	SHEET NO.
351	536-R-1	WILL	1232	1194
CONTRACT NO. 60L71			ILLINOIS FED. AID PROJECT	

FINAL SURVEY NO.	SURVEYED PLOTTED TEMPLATE AREAS CHECKED	BY	DATE

ORIGINAL SURVEY NO.	SURVEYED PLOTTED TEMPLATE AREAS CHECKED	BY	DATE



PRE-STAGE	UNIT
EARTH EXCAVATION	0.0 SQ FT.
EMBANKMENT	0.0 SQ FT.
TOPSOIL EXC & PLAC	0.0 SQ FT.

PRE-STAGE	UNIT
EARTH EXCAVATION	0.0 SQ FT.
EMBANKMENT	0.0 SQ FT.
TOPSOIL EXC & PLAC	0.0 SQ FT.

PRE-STAGE	UNIT
EARTH EXCAVATION	0.0 SQ FT.
EMBANKMENT	0.0 SQ FT.
TOPSOIL EXC & PLAC	0.0 SQ FT.

DESIGNED	NAV	REVISED
DRAWN	NAV	REVISED
CHECKED	PJO	REVISED
DATE	8/15/2014	REVISED

**STATE OF ILLINOIS
DEPARTMENT OF TRANSPORTATION**

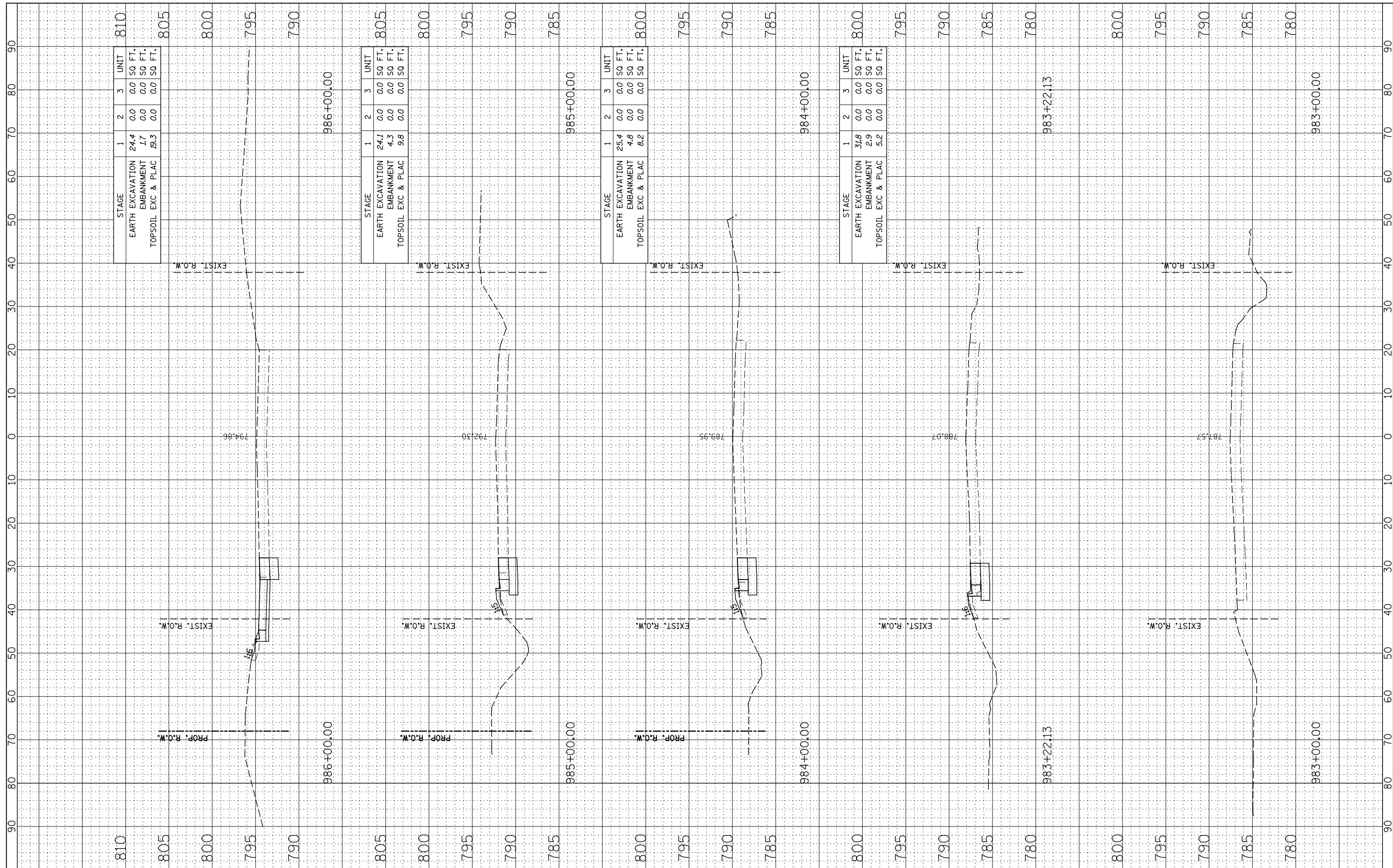
**CROSS SECTIONS
CEDAR ROAD - PRESTAGE**

SCALE: SHEET NO. 11 OF 11 SHEETS STA. TO STA.

F.A. RTE.	SECTION	COUNTY	TOTAL SHEETS	SHEET NO.
351	536-R-1	WILL	1232	1195
CONTRACT NO. 60L71			ILLINOIS FED. AID PROJECT	

FINAL SURVEY NO.	SURVEYED PLOTTED TEMPLATE AREAS CHECKED	BY	DATE

ORIGINAL SURVEY NO.	SURVEYED PLOTTED TEMPLATE AREAS CHECKED	BY	DATE



DESIGNED	NAV	REVISED
DRAWN	NAV	REVISED
CHECKED	PJO	REVISED
DATE	8/15/2014	REVISED

**STATE OF ILLINOIS
DEPARTMENT OF TRANSPORTATION**

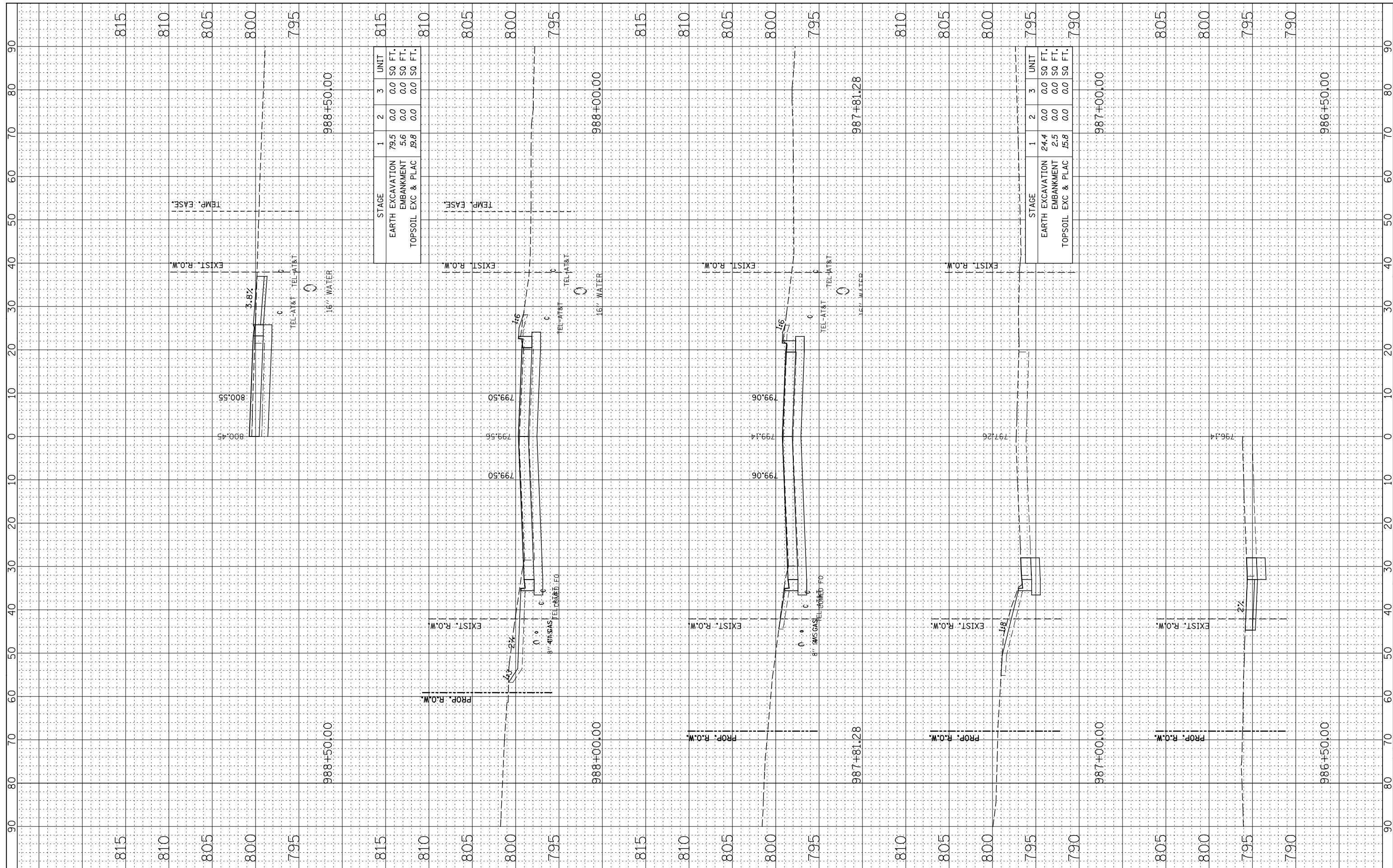
**CROSS SECTIONS
CEDAR ROAD**

SCALE: SHEET NO. 1 OF 11 SHEETS STA. TO STA.

F.A. RTE.	SECTION	COUNTY	TOTAL SHEETS	SHEET NO.
351	536-R-1	WILL	1232	1196
CONTRACT NO. 60L71			ILLINOIS FED. AID PROJECT	

FINAL SURVEY	SURVEYED	BY	DATE
NOTE BOOK	PLOTTED		
AREAS CHECKED	TEMPLATE		
	AREAS CHECKED		

ORIGINAL SURVEY	SURVEYED	BY	DATE
NOTE BOOK	PLOTTED		
AREAS CHECKED	TEMPLATE		
	AREAS CHECKED		



STAGE	1	2	3	UNIT
EARTH EXCAVATION	79.5	0.0	0.0	SQ FT.
EMBANKMENT	5.6	0.0	0.0	SQ FT.
TOPSOIL EXC & PLAC	19.8	0.0	0.0	SQ FT.

STAGE	1	2	3	UNIT
EARTH EXCAVATION	24.4	0.0	0.0	SQ FT.
EMBANKMENT	2.5	0.0	0.0	SQ FT.
TOPSOIL EXC & PLAC	15.8	0.0	0.0	SQ FT.

**STATE OF ILLINOIS
DEPARTMENT OF TRANSPORTATION**

**CROSS SECTIONS
CEDAR ROAD**

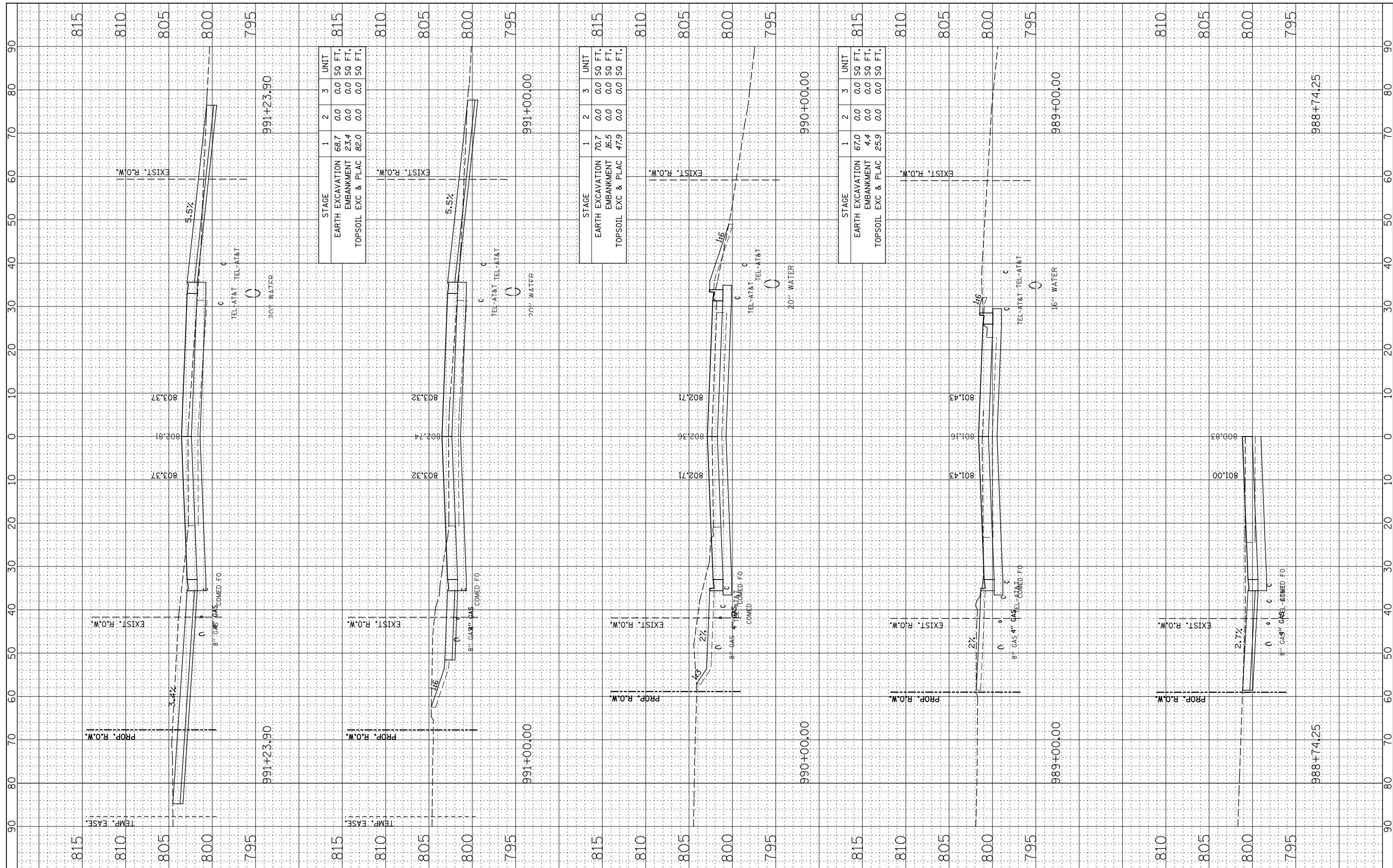
DESIGNED	NAV	REVISED
DRAWN	NAV	REVISED
CHECKED	PJO	REVISED
DATE	11/07/2014	REVISED

SCALE: SHEET NO. 2 OF 11 SHEETS STA. TO STA.

F.A. RTE.	SECTION	COUNTY	TOTAL SHEETS	SHEET NO.
351	536-R-1	WILL	1232	1197
CONTRACT NO. 60L71			ILLINOIS FED. AID PROJECT	

FINAL SURVEY	SURVEYED	BY	DATE
NOTE BOOK	PLOTTED		
AREAS CHECKED	TEMPLATE		
NO.	AREAS CHECKED		

ORIGINAL SURVEY	SURVEYED	BY	DATE
NOTE BOOK	PLOTTED		
AREAS CHECKED	TEMPLATE		
NO.	AREAS CHECKED		



**STATE OF ILLINOIS
DEPARTMENT OF TRANSPORTATION**

**CROSS SECTIONS
CEDAR ROAD**

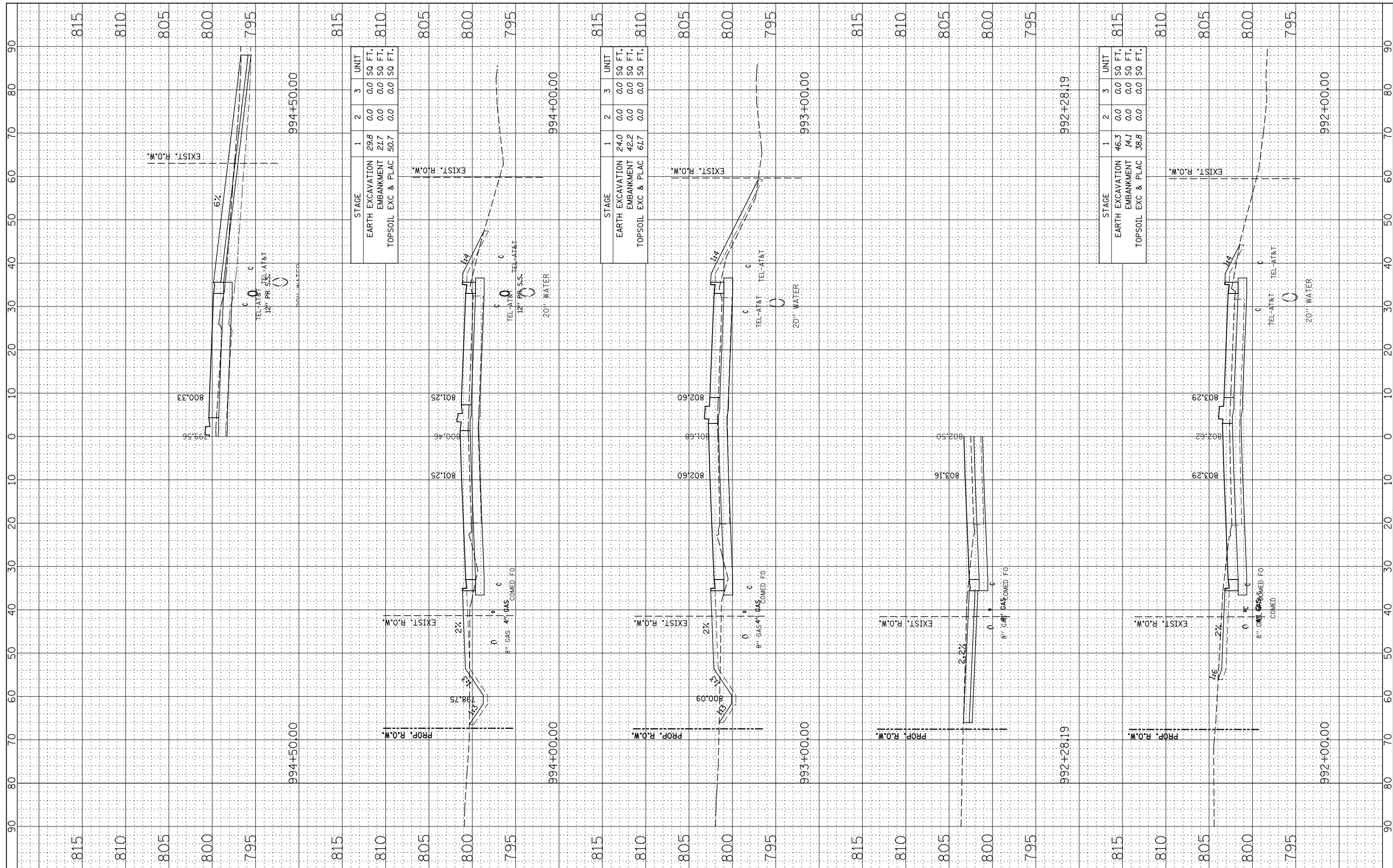
DESIGNED	NAV	REVISED
DRAWN	NAV	REVISED
CHECKED	PJO	REVISED
DATE	11/07/2014	REVISED

SCALE: SHEET NO. 3 OF 11 SHEETS STA. TO STA.

F.A. RTE.	SECTION	COUNTY	TOTAL SHEETS	SHEET NO.
351	536-R-1	WILL	1232	1198
CONTRACT NO. 60L71			ILLINOIS FED. AID PROJECT	

FINAL SURVEY	SURVEYED	BY	DATE
NOTE BOOK	PLOTTED		
AREAS CHECKED	TEMPLATE		
NO.	AREAS CHECKED		

ORIGINAL SURVEY	SURVEYED	BY	DATE
NOTE BOOK	PLOTTED		
AREAS CHECKED	TEMPLATE		
NO.	AREAS CHECKED		



STAGE	1	2	3	UNIT
EARTH EXCAVATION	29.8	0.0	0.0	SQ FT.
EMBANKMENT	21.7	0.0	0.0	SQ FT.
TOPSOIL EXC & PLAC	50.7	0.0	0.0	SQ FT.

STAGE	1	2	3	UNIT
EARTH EXCAVATION	24.0	0.0	0.0	SQ FT.
EMBANKMENT	42.2	0.0	0.0	SQ FT.
TOPSOIL EXC & PLAC	61.7	0.0	0.0	SQ FT.

STAGE	1	2	3	UNIT
EARTH EXCAVATION	46.3	0.0	0.0	SQ FT.
EMBANKMENT	14.1	0.0	0.0	SQ FT.
TOPSOIL EXC & PLAC	38.8	0.0	0.0	SQ FT.

**STATE OF ILLINOIS
DEPARTMENT OF TRANSPORTATION**

**CROSS SECTIONS
CEDAR ROAD**

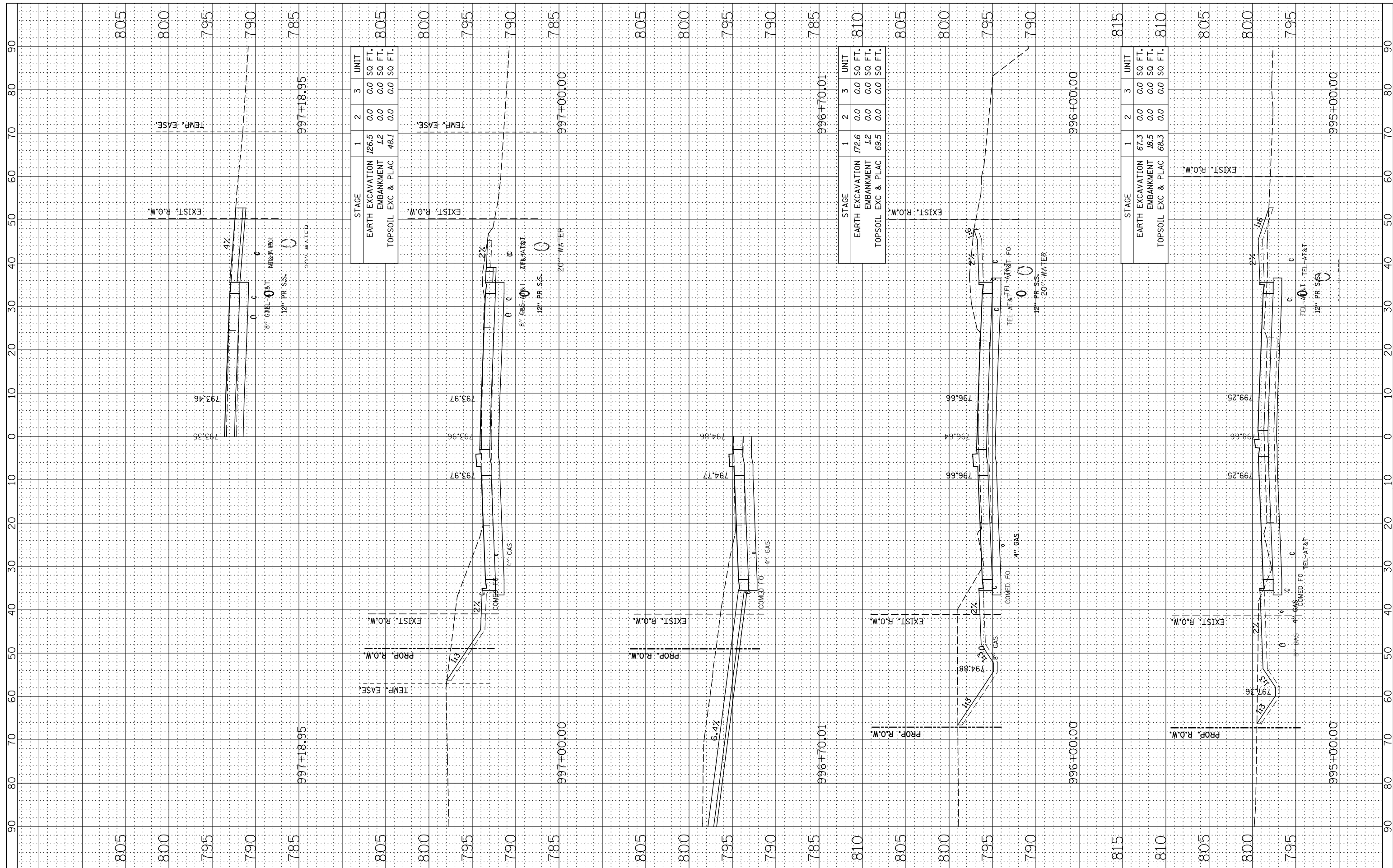
DESIGNED	NAV	REVISION	
DRAWN	NAV	REVISION	
CHECKED	PJO	REVISION	
DATE	11/07/2014	REVISION	

SCALE: SHEET NO. 4 OF 11 SHEETS STA. TO STA.

F.A. RTE.	SECTION	COUNTY	TOTAL SHEETS	SHEET NO.
351	536-R-1	WILL	1232	1199
CONTRACT NO. 60L71			ILLINOIS FED. AID PROJECT	

FINAL SURVEY	SURVEYED	BY	DATE
NOTE BOOK	PLOTTED		
AREAS CHECKED	TEMPLATE		
	AREAS CHECKED		

ORIGINAL SURVEY	SURVEYED	BY	DATE
NOTE BOOK	PLOTTED		
AREAS CHECKED	TEMPLATE		
	AREAS CHECKED		



STAGE	1	2	3	UNIT
EARTH EXCAVATION	126.5	0.0	0.0	SQ FT.
EMBANKMENT	1.2	0.0	0.0	SQ FT.
TOPSOIL EXC & PLAC	48.1	0.0	0.0	SQ FT.

STAGE	1	2	3	UNIT
EARTH EXCAVATION	172.6	0.0	0.0	SQ FT.
EMBANKMENT	1.2	0.0	0.0	SQ FT.
TOPSOIL EXC & PLAC	69.5	0.0	0.0	SQ FT.

STAGE	1	2	3	UNIT
EARTH EXCAVATION	67.3	0.0	0.0	SQ FT.
EMBANKMENT	18.5	0.0	0.0	SQ FT.
TOPSOIL EXC & PLAC	68.3	0.0	0.0	SQ FT.

**STATE OF ILLINOIS
DEPARTMENT OF TRANSPORTATION**

**CROSS SECTIONS
CEDAR ROAD**

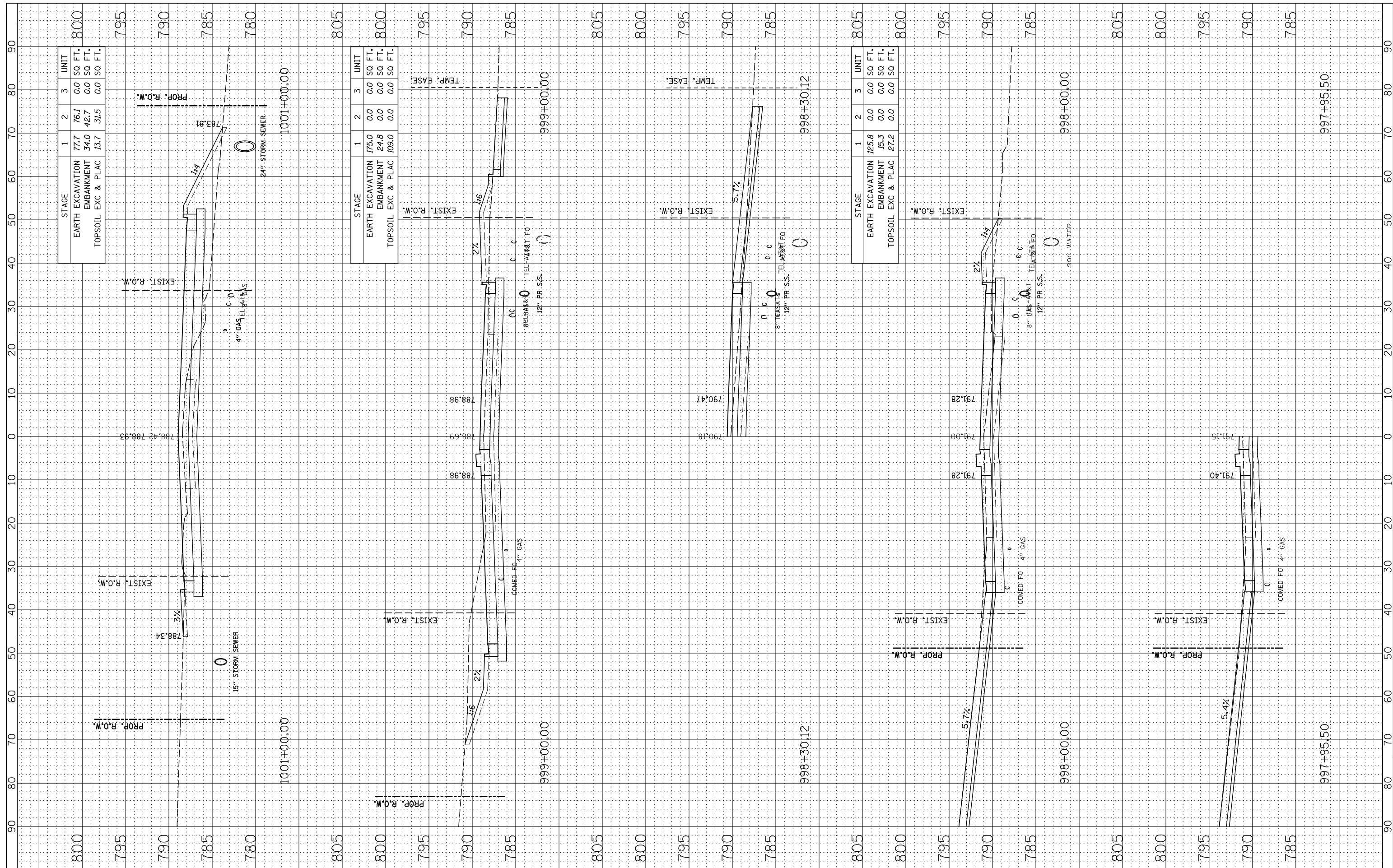
DESIGNED	NAV	REVISION	
DRAWN	NAV	REVISION	
CHECKED	PJO	REVISION	
DATE	11/07/2014	REVISION	

SCALE: SHEET NO. 5 OF 11 SHEETS STA. TO STA.

F.A. RTE.	SECTION	COUNTY	TOTAL SHEETS	SHEET NO.
351	536-R-1	WILL	1232	1200
CONTRACT NO. 60L71			ILLINOIS FED. AID PROJECT	

FINAL SURVEY	SURVEYED	BY	DATE
NOTE BOOK	PLOTTED		
AREAS CHECKED	TEMPLATE		
	AREAS CHECKED		

ORIGINAL SURVEY	SURVEYED	BY	DATE
NOTE BOOK	PLOTTED		
AREAS CHECKED	TEMPLATE		
	AREAS CHECKED		



STAGE	1	2	3	UNIT
EARTH EXCAVATION	77.7	76.1	0.0	SO FT.
EMBANKMENT	34.0	42.7	0.0	SO FT.
TOPSOIL EXC & PLAC	13.7	31.5	0.0	SO FT.

STAGE	1	2	3	UNIT
EARTH EXCAVATION	175.0	0.0	0.0	SO FT.
EMBANKMENT	24.8	0.0	0.0	SO FT.
TOPSOIL EXC & PLAC	109.0	0.0	0.0	SO FT.

STAGE	1	2	3	UNIT
EARTH EXCAVATION	125.8	0.0	0.0	SO FT.
EMBANKMENT	15.3	0.0	0.0	SO FT.
TOPSOIL EXC & PLAC	27.2	0.0	0.0	SO FT.

DESIGNED	NAV	REVISED
DRAWN	NAV	REVISED
CHECKED	PJO	REVISED
DATE	11/07/2014	REVISED

**STATE OF ILLINOIS
DEPARTMENT OF TRANSPORTATION**

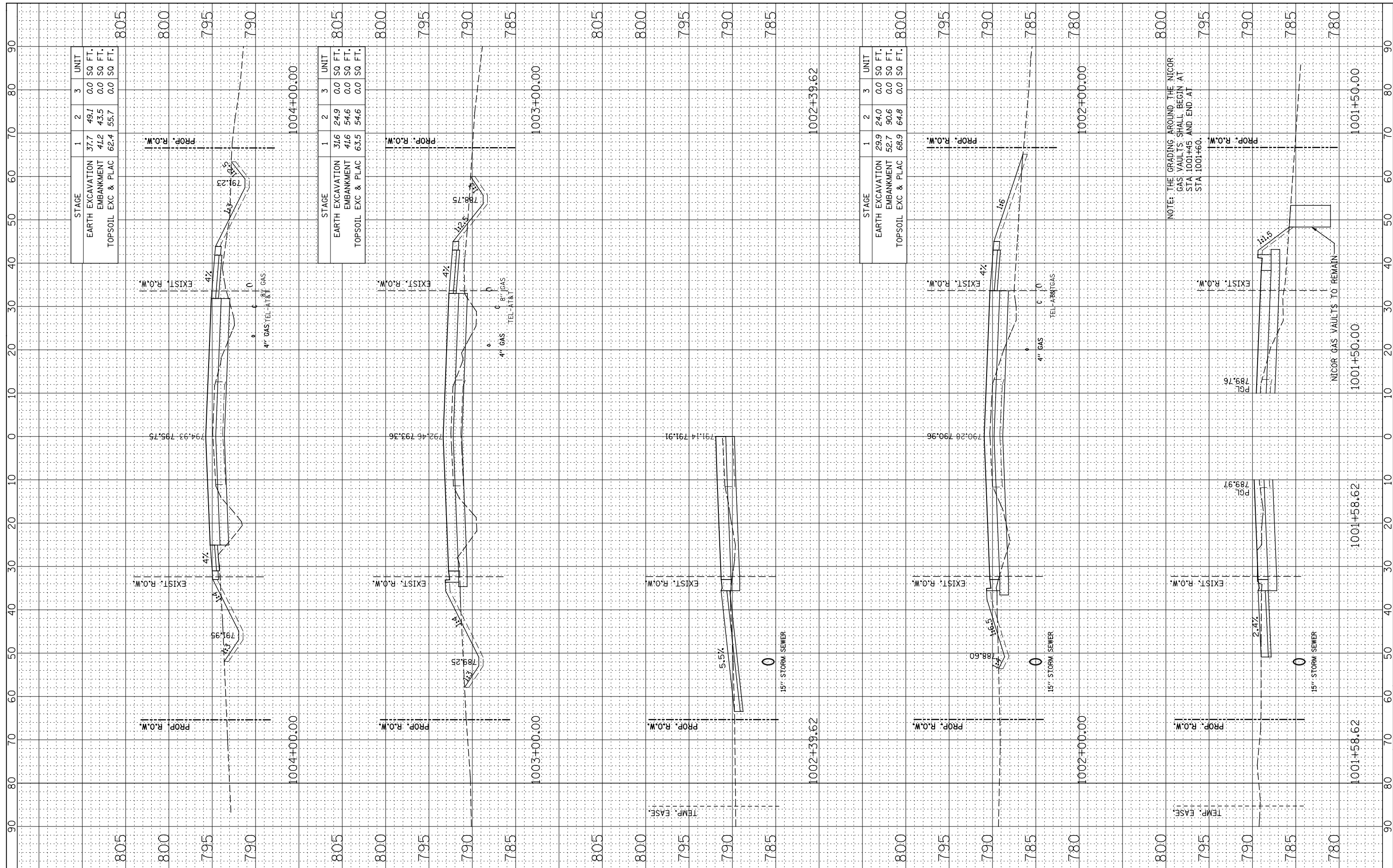
**CROSS SECTIONS
CEDAR ROAD**

SCALE: SHEET NO. 6 OF 11 SHEETS STA. TO STA.

F.A. RTE.	SECTION	COUNTY	TOTAL SHEETS	SHEET NO.
351	536-R-1	WILL	1232	1201
CONTRACT NO. 60L71			ILLINOIS FED. AID PROJECT	

FINAL SURVEY	SURVEYED	BY	DATE
NO. _____	PLOTTED		
	TEMPLATE		
	AREAS CHECKED		

ORIGINAL SURVEY	SURVEYED	BY	DATE
NO. _____	PLOTTED		
	TEMPLATE		
	AREAS CHECKED		



**STATE OF ILLINOIS
DEPARTMENT OF TRANSPORTATION**

**CROSS SECTIONS
CEDAR ROAD**

DESIGNED	NAV
DRAWN	NAV
CHECKED	PJO
DATE	8/15/2014

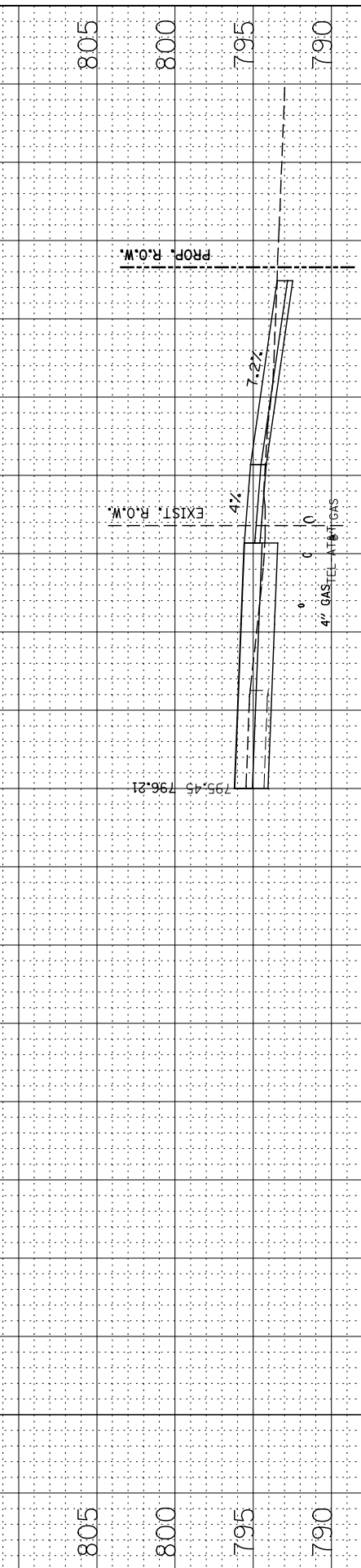
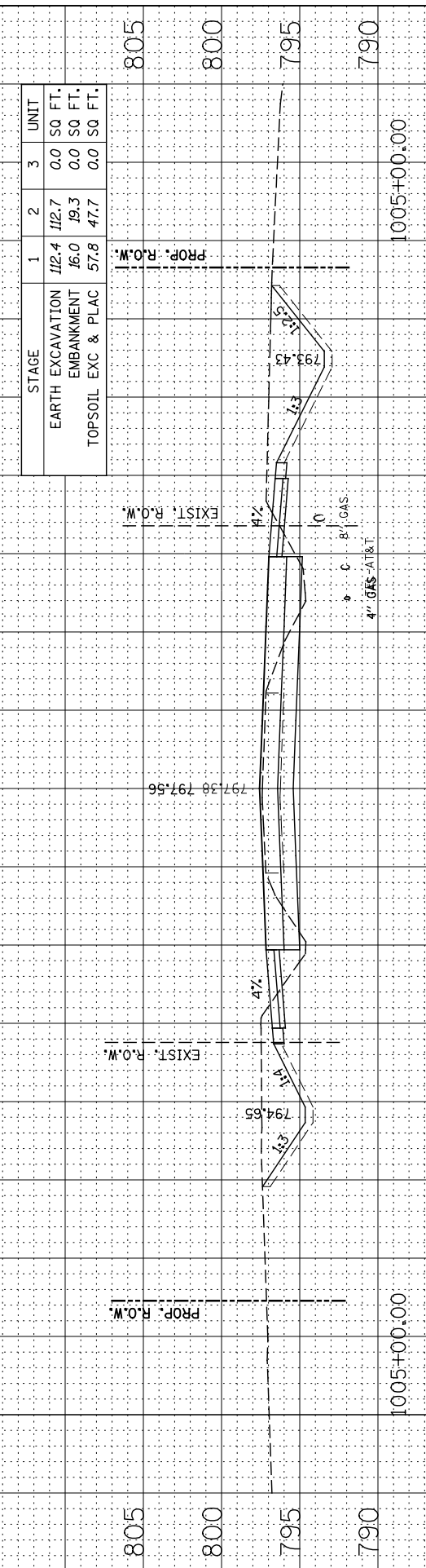
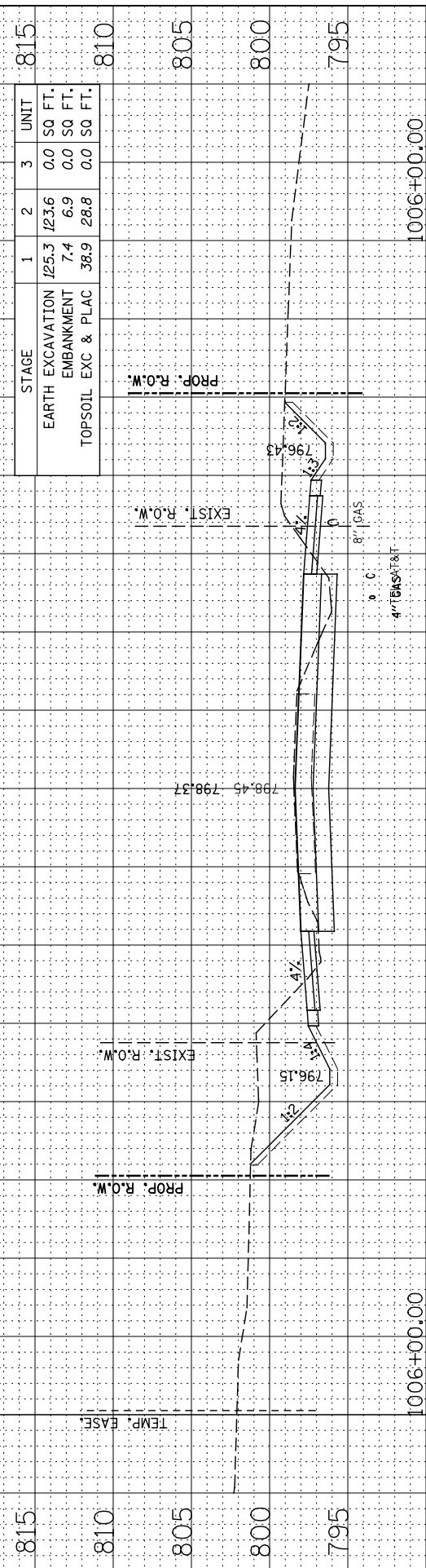
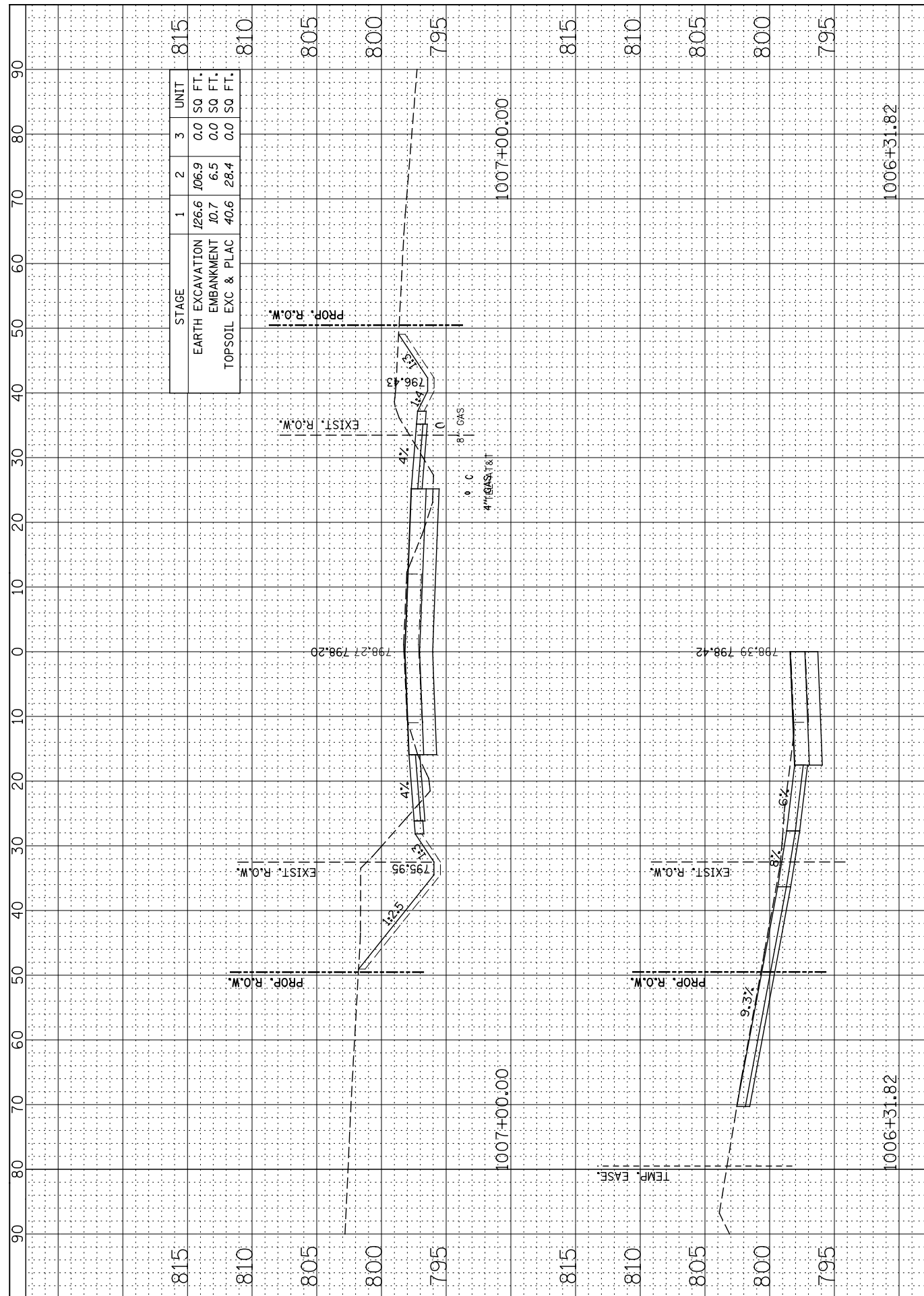
REVISED	
REVISED	
REVISED	
REVISED	

SCALE: SHEET NO. 7 OF 11 SHEETS STA. TO STA.

F.A. RTE.	SECTION	COUNTY	TOTAL SHEETS	SHEET NO.
351	536-R-1	WILL	1232	1202
CONTRACT NO.			60L71	
ILLINOIS FED. AID PROJECT				

FINAL SURVEY	SURVEYED	BY	DATE
NOTE BOOK	PLOTTED		
AREAS CHECKED	TEMPLATE		
NO.	AREAS CHECKED		

ORIGINAL SURVEY	SURVEYED	BY	DATE
NOTE BOOK	PLOTTED		
AREAS CHECKED	TEMPLATE		
NO.	AREAS CHECKED		



STATE OF ILLINOIS
DEPARTMENT OF TRANSPORTATION

CROSS SECTIONS
CEDAR ROAD


DESIGNED	NAV	REVISED
DRAWN	NAV	REVISED
CHECKED	PJO	REVISED
DATE	8/15/2014	REVISED

SCALE: SHEET NO. 8 OF 11 SHEETS STA. TO STA.

F.A. RTE.	SECTION	COUNTY	TOTAL SHEETS	SHEET NO.
351	536-R-1	WILL	1232	1203
CONTRACT NO. 60L71			ILLINOIS FED. AID PROJECT	

FINAL SURVEY	SURVEYED	BY	DATE
NOTE BOOK	PLOTTED		
NO.	TEMPLATE		
	AREAS CHECKED		

ORIGINAL SURVEY	SURVEYED	BY	DATE
NOTE BOOK	PLOTTED		
NO.	TEMPLATE		
	AREAS CHECKED		



STAGE	1	2	3	UNIT
EARTH EXCAVATION	32.3	48.4	0.0	SQ FT.
EMBANKMENT	4.1	6.3	0.0	SQ FT.
TOPSOIL EXC & PLAC	0.8	1.9	0.0	SQ FT.

STAGE	1	2	3	UNIT
EARTH EXCAVATION	44.3	48.4	0.0	SQ FT.
EMBANKMENT	0.3	5.8	0.0	SQ FT.
TOPSOIL EXC & PLAC	0.5	6.0	0.0	SQ FT.

STAGE	1	2	3	UNIT
EARTH EXCAVATION	54.6	51.9	0.0	SQ FT.
EMBANKMENT	31.0	6.1	0.0	SQ FT.
TOPSOIL EXC & PLAC	32.6	15.4	0.0	SQ FT.

STAGE	1	2	3	UNIT
EARTH EXCAVATION	50.5	46.9	0.0	SQ FT.
EMBANKMENT	33.9	8.9	0.0	SQ FT.
TOPSOIL EXC & PLAC	34.8	15.3	0.0	SQ FT.

STAGE	1	2	3	UNIT
EARTH EXCAVATION	93.0	87.0	0.0	SQ FT.
EMBANKMENT	18.7	6.0	0.0	SQ FT.
TOPSOIL EXC & PLAC	38.8	25.6	0.0	SQ FT.

DESIGNED NAV
DRAWN NAV
CHECKED PJO
DATE 8/15/2014

REVISED
REVISED
REVISED
REVISED

STATE OF ILLINOIS
DEPARTMENT OF TRANSPORTATION

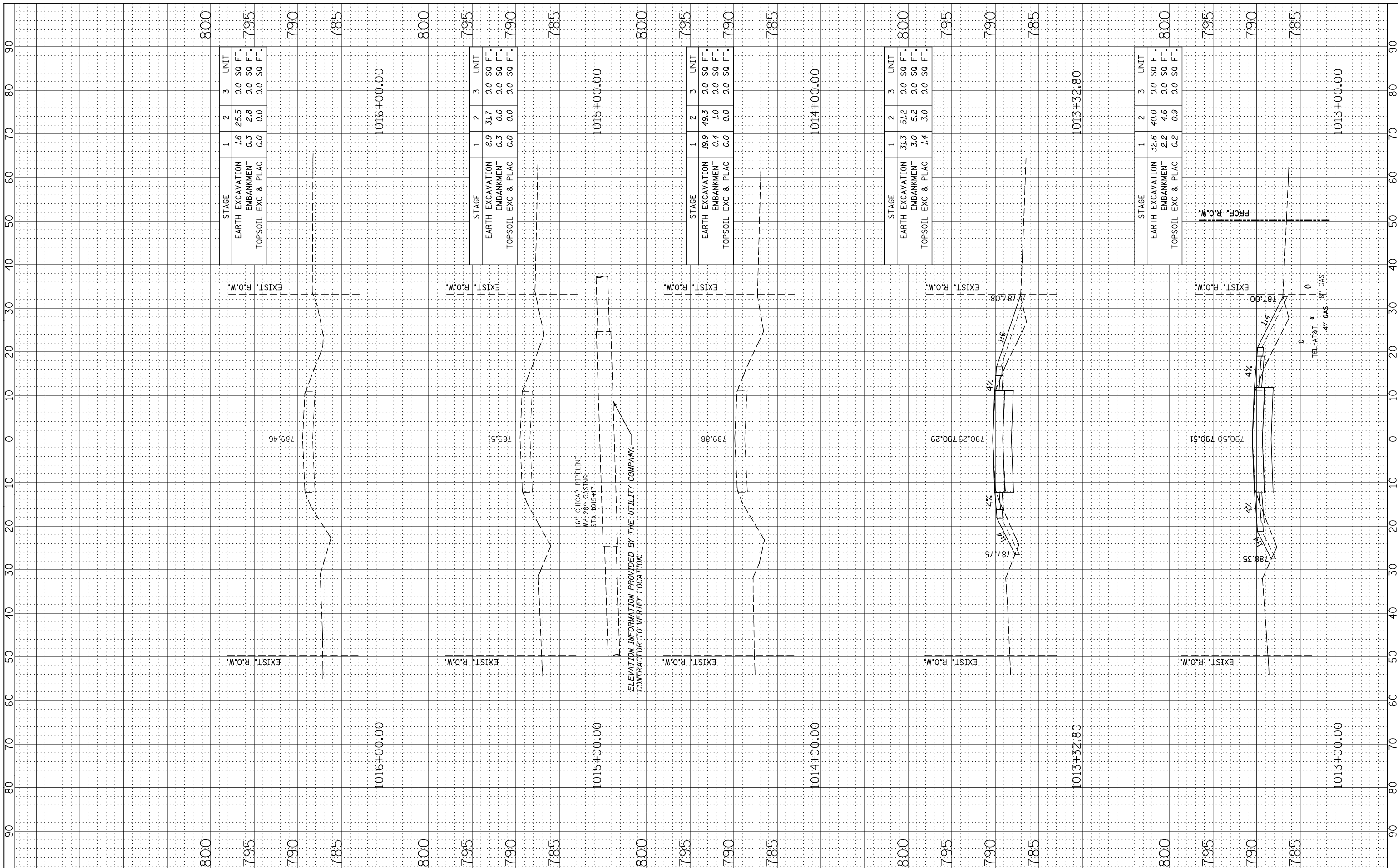
CROSS SECTIONS
CEDAR ROAD

SCALE: SHEET NO. 9 OF 11 SHEETS STA. TO STA.

F.A. RTE.	SECTION	COUNTY	TOTAL SHEETS	SHEET NO.
351	536-R-1	WILL	1232	1204
CONTRACT NO. 60L71			ILLINOIS FED. AID PROJECT	

FINAL SURVEY NO.	SURVEYED PLOTTED TEMPLATE AREAS CHECKED	BY	DATE

ORIGINAL SURVEY NO.	SURVEYED PLOTTED TEMPLATE AREAS CHECKED	BY	DATE



STAGE		1	2	3	UNIT
EARTH EXCAVATION		1.6	25.5	0.0	SQ FT.
EMBANKMENT		0.3	2.8	0.0	SQ FT.
TOPSOIL EXC & PLAC		0.0	0.0	0.0	SQ FT.

STAGE		1	2	3	UNIT
EARTH EXCAVATION		8.9	31.7	0.0	SQ FT.
EMBANKMENT		0.3	0.6	0.0	SQ FT.
TOPSOIL EXC & PLAC		0.0	0.0	0.0	SQ FT.

STAGE		1	2	3	UNIT
EARTH EXCAVATION		99.9	49.3	0.0	SQ FT.
EMBANKMENT		0.4	1.0	0.0	SQ FT.
TOPSOIL EXC & PLAC		0.0	0.0	0.0	SQ FT.

STAGE		1	2	3	UNIT
EARTH EXCAVATION		31.3	51.2	0.0	SQ FT.
EMBANKMENT		3.0	5.2	0.0	SQ FT.
TOPSOIL EXC & PLAC		1.4	3.0	0.0	SQ FT.

STAGE		1	2	3	UNIT
EARTH EXCAVATION		32.6	40.0	0.0	SQ FT.
EMBANKMENT		2.2	4.6	0.0	SQ FT.
TOPSOIL EXC & PLAC		0.2	0.9	0.0	SQ FT.

ELEVATION INFORMATION PROVIDED BY THE UTILITY COMPANY.
CONTRACTOR TO VERIFY LOCATION.

16" CHICAGO PIPELINE
W/ 20" CASING
STA. 1015+17

**STATE OF ILLINOIS
DEPARTMENT OF TRANSPORTATION**

**CROSS SECTIONS
CEDAR ROAD**

DESIGNED	NAV	REVISED	
DRAWN	NAV	REVISED	
CHECKED	PJO	REVISED	
DATE	10/21/2014	REVISED	

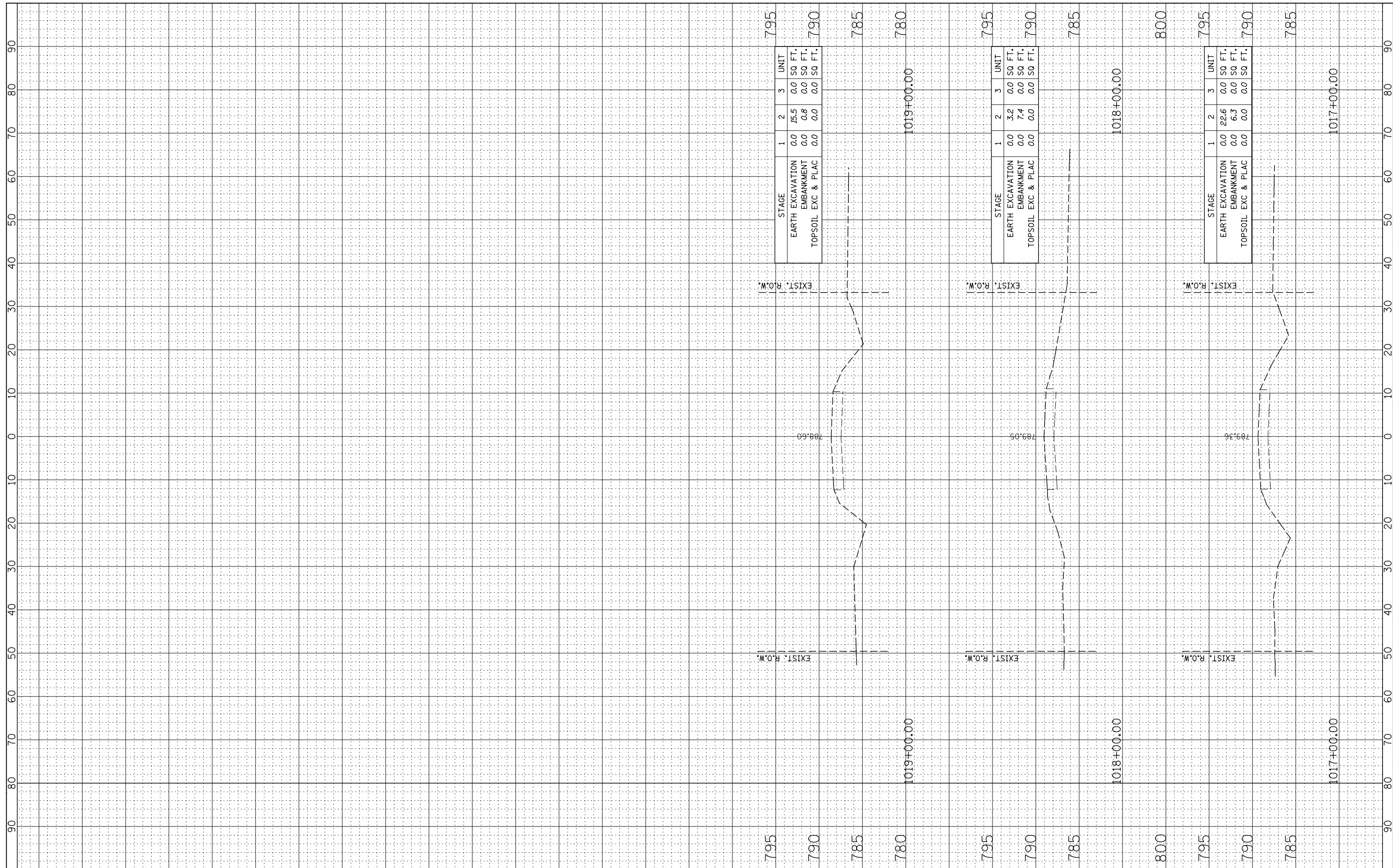
TOTAL SHEETS	1232	SHEET NO.	1205
CONTRACT NO.	60L71		

SCALE: SHEET NO. 10 OF 11 SHEETS STA. TO STA.

ILLINOIS FED. AID PROJECT

FINAL SURVEY NO.	SURVEYED PLOTTED AREAS CHECKED	BY	DATE

ORIGINAL SURVEY NO.	SURVEYED PLOTTED AREAS CHECKED	BY	DATE



DESIGNED	NAV	REVISED
DRAWN	NAV	REVISED
CHECKED	PJO	REVISED
DATE	8/15/2014	REVISED

**STATE OF ILLINOIS
DEPARTMENT OF TRANSPORTATION**

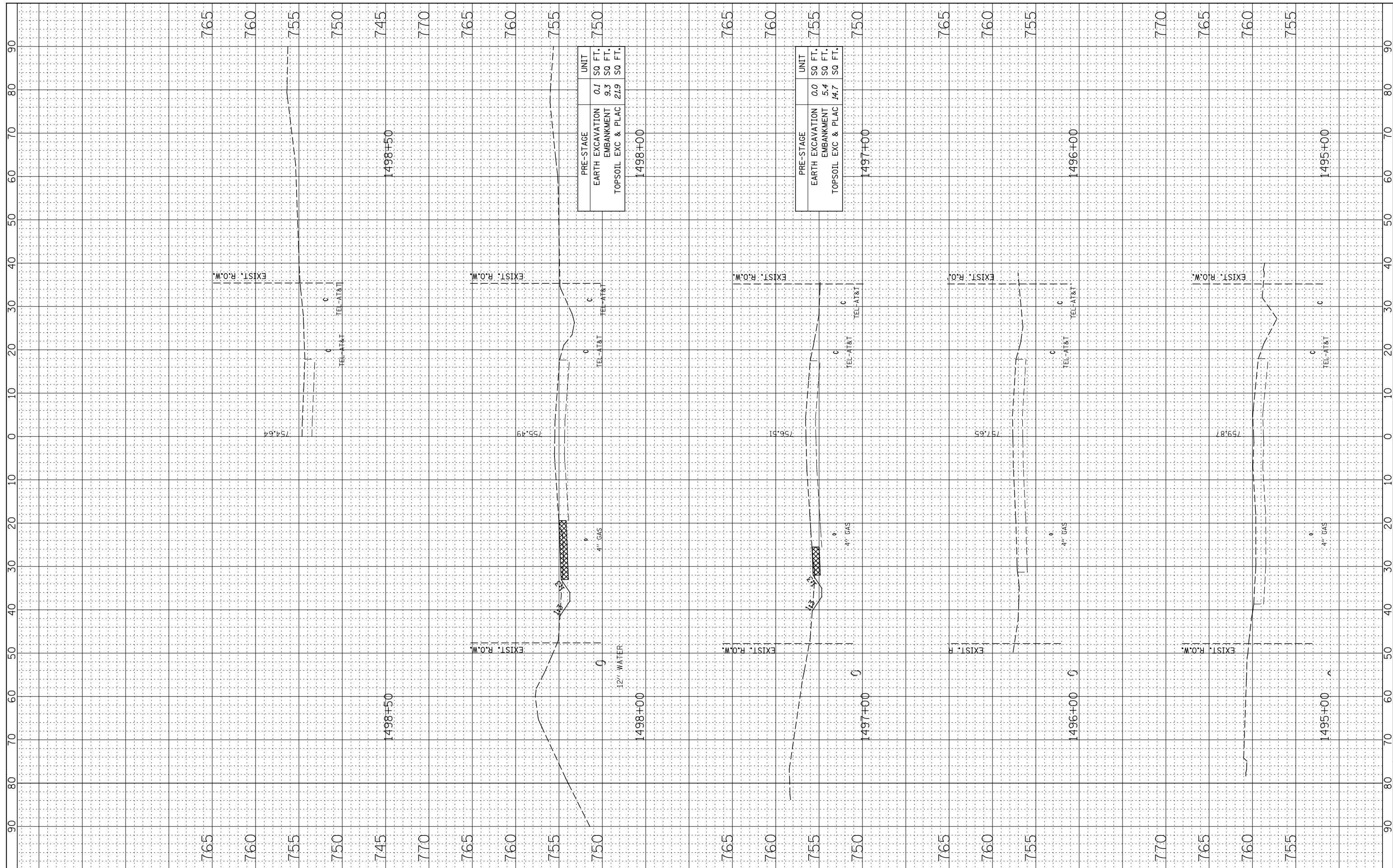
**CROSS SECTIONS
CEDAR ROAD**

SCALE: SHEET NO. 11 OF 11 SHEETS STA. TO STA.

F.A. RTE.	SECTION	COUNTY	TOTAL SHEETS	SHEET NO.
351	536-R-1	WILL	1232	1206
CONTRACT NO. 60L71			ILLINOIS FED. AID PROJECT	

FINAL SURVEY	SURVEYED	BY	DATE
NOTE BOOK	PLOTTED		
AREAS CHECKED	TEMPLATE		
	AREAS CHECKED		

ORIGINAL SURVEY	SURVEYED	BY	DATE
NOTE BOOK	PLOTTED		
AREAS CHECKED	TEMPLATE		
	AREAS CHECKED		



PRE-STAGE	UNIT
EARTH EXCAVATION	0.1 SQ FT.
EMBANKMENT	9.3 SQ FT.
TOPSOIL EXC & PLAC	21.9 SQ FT.

PRE-STAGE	UNIT
EARTH EXCAVATION	0.0 SQ FT.
EMBANKMENT	5.4 SQ FT.
TOPSOIL EXC & PLAC	14.7 SQ FT.

**STATE OF ILLINOIS
DEPARTMENT OF TRANSPORTATION**

**CROSS SECTIONS
PARKER ROAD - PRESTAGE**

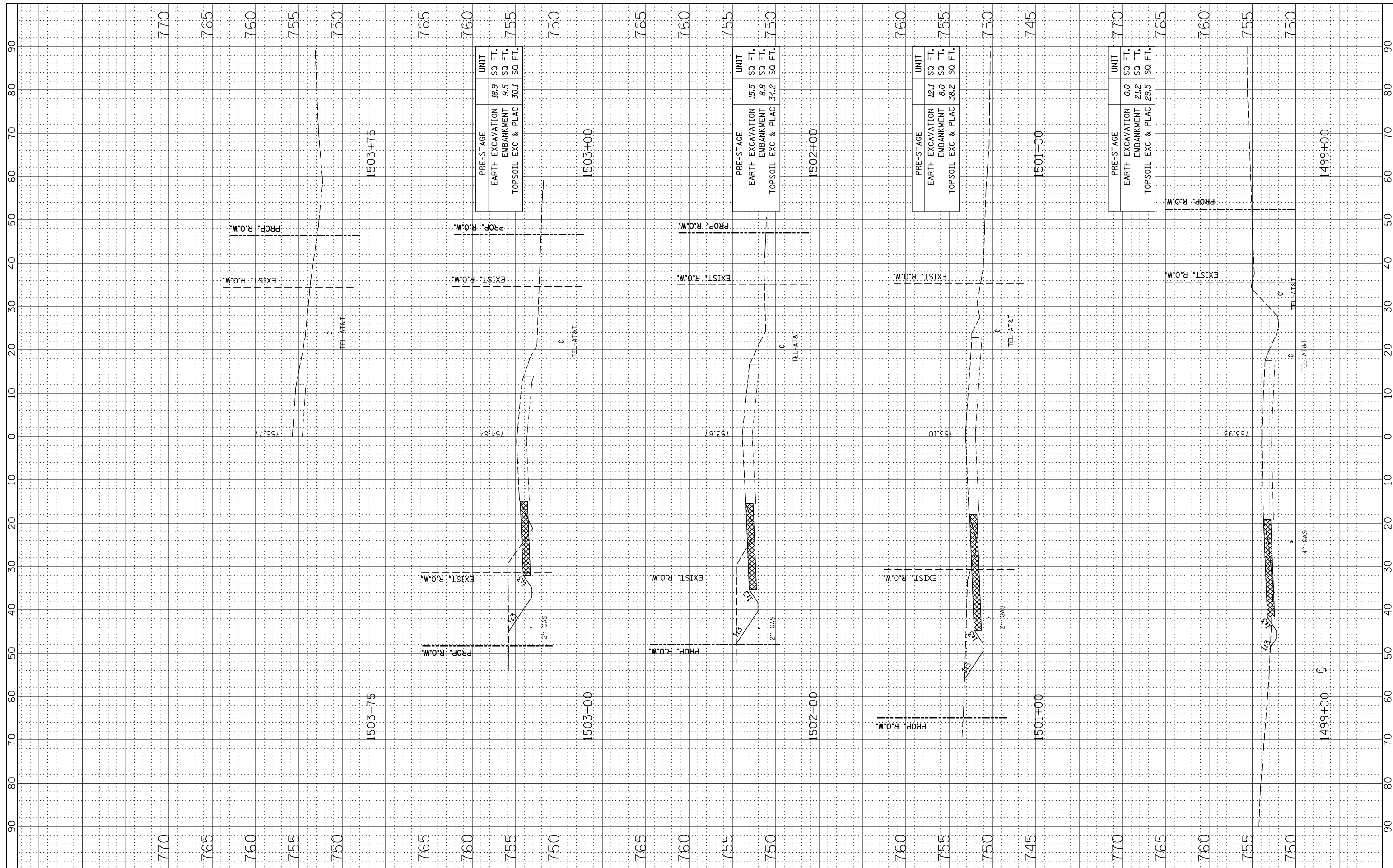
DESIGNED	NAV	REVISED
DRAWN	NAV	REVISED
CHECKED	PJO	REVISED
DATE	8/15/2014	REVISED

SCALE: SHEET NO. 1 OF 4 SHEETS STA. TO STA.

F.A. RTE.	SECTION	COUNTY	TOTAL SHEETS	SHEET NO.
351	536-R-1	WILL	1232	1207
CONTRACT NO. 60L71			ILLINOIS FED. AID PROJECT	

FINAL SURVEY	SURVEYED	BY	DATE
NOTE BOOK	PLOTTED		
NO.	TEMPLATE		
	AREAS CHECKED		

ORIGINAL SURVEY	SURVEYED	BY	DATE
NOTE BOOK	PLOTTED		
NO.	TEMPLATE		
	AREAS CHECKED		



DESIGNED	NAV	REVISED
DRAWN	NAV	REVISED
CHECKED	PJO	REVISED
DATE	8/15/2014	REVISED

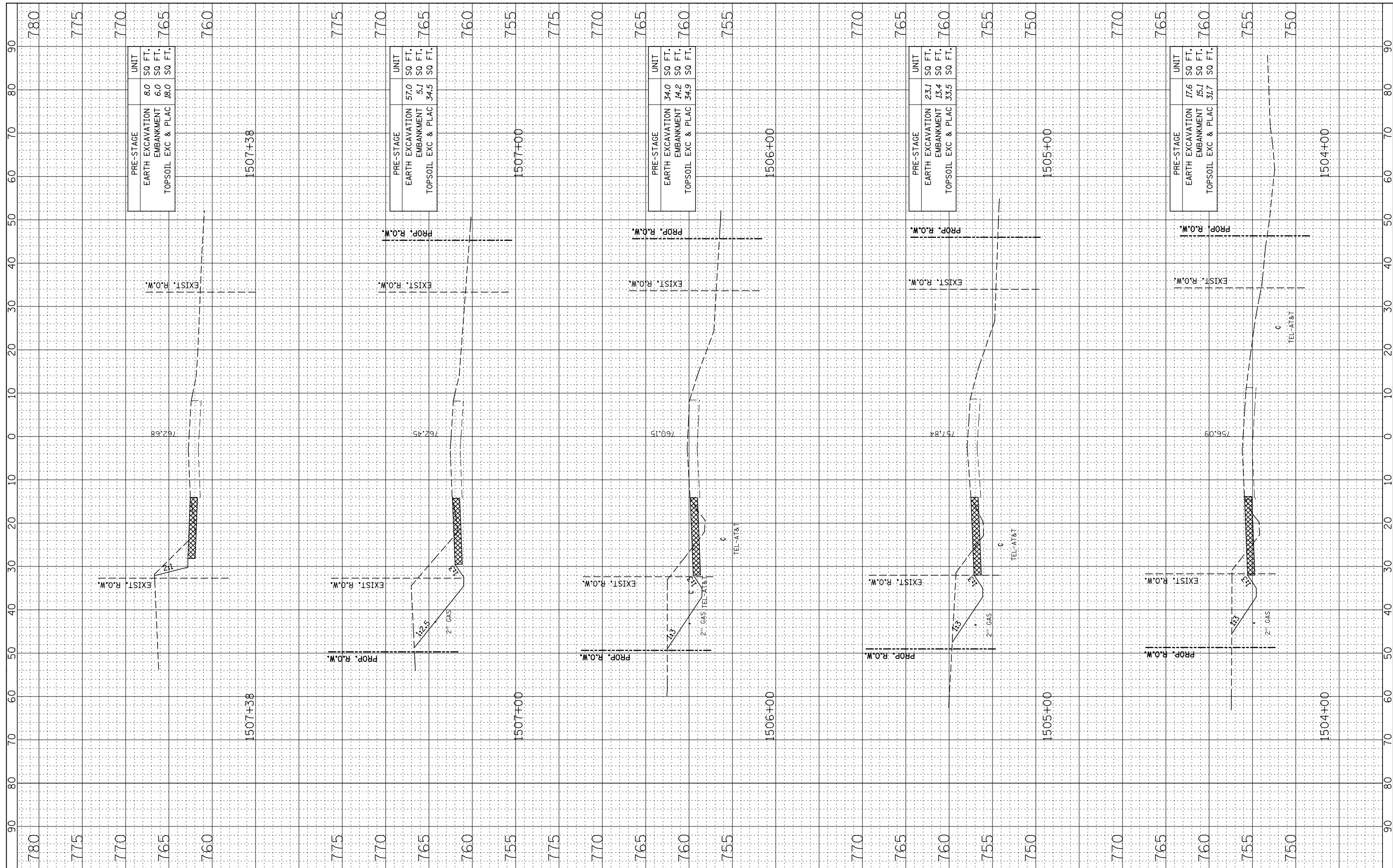
**STATE OF ILLINOIS
DEPARTMENT OF TRANSPORTATION**

CROSS SECTIONS PARKER ROAD - PRESTAGE	
SCALE:	TO STA.
SHEET NO. 2 OF 4 SHEETS	STA. TO STA.

F.A. RTE.	SECTION	COUNTY	TOTAL SHEETS	SHEET NO.
351	536-R-1	WILL	1232	1208
CONTRACT NO. 60L71				
ILLINOIS FED. AID PROJECT				

FINAL SURVEY	SURVEYED	BY	DATE
NOTE BOOK	PLOTTED		
AREAS CHECKED	TEMPLATE		
	AREAS CHECKED		

ORIGINAL SURVEY	SURVEYED	BY	DATE
NOTE BOOK	PLOTTED		
AREAS CHECKED	TEMPLATE		
	AREAS CHECKED		



PRE-STAGE	UNIT
EARTH EXCAVATION	8.0 SQ FT.
EMBANKMENT	6.0 SQ FT.
TOPSOIL EXC & PLAC	.80 SQ FT.

PRE-STAGE	UNIT
EARTH EXCAVATION	57.0 SQ FT.
EMBANKMENT	5.1 SQ FT.
TOPSOIL EXC & PLAC	34.5 SQ FT.

PRE-STAGE	UNIT
EARTH EXCAVATION	34.0 SQ FT.
EMBANKMENT	14.2 SQ FT.
TOPSOIL EXC & PLAC	34.9 SQ FT.

PRE-STAGE	UNIT
EARTH EXCAVATION	23.1 SQ FT.
EMBANKMENT	13.4 SQ FT.
TOPSOIL EXC & PLAC	33.5 SQ FT.

PRE-STAGE	UNIT
EARTH EXCAVATION	17.6 SQ FT.
EMBANKMENT	15.1 SQ FT.
TOPSOIL EXC & PLAC	31.7 SQ FT.

DESIGNED	NAV	REVISED
DRAWN	NAV	REVISED
CHECKED	PJO	REVISED
DATE	8/15/2014	REVISED

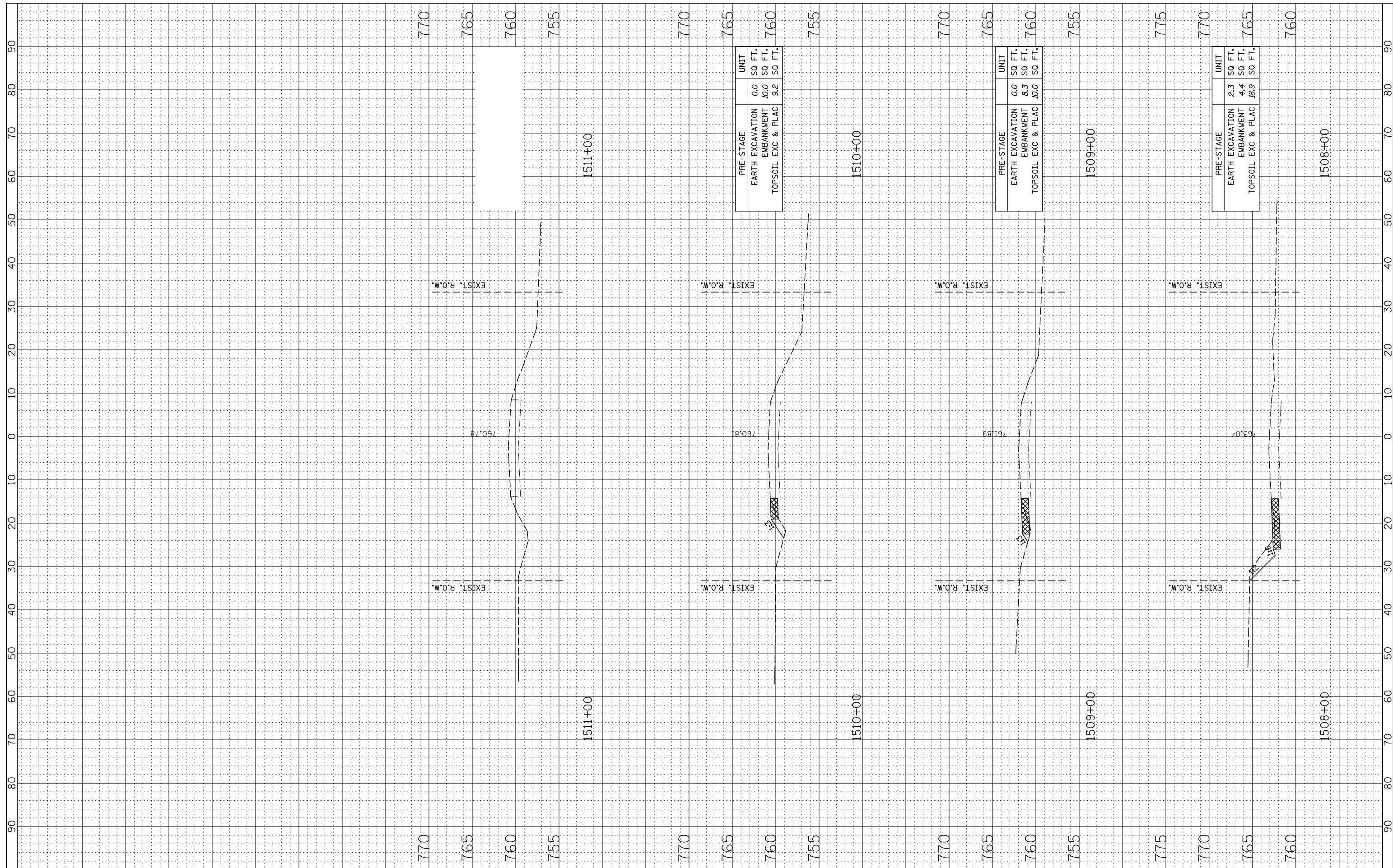
**STATE OF ILLINOIS
DEPARTMENT OF TRANSPORTATION**

CROSS SECTIONS PARKER ROAD - PRESTAGE	
SCALE:	STA. TO STA.
SHEET NO. 3 OF 4 SHEETS	

F.A. RTE.	SECTION	COUNTY	TOTAL SHEETS	SHEET NO.
351	536-R-1	WILL	1232	1209
CONTRACT NO. 60L71				
ILLINOIS FED. AID PROJECT				

FINAL SURVEY	SURVEYED	BY	DATE
NOTE BOOK	PLOTTED		
NO.	TEMPLATE		
	AREAS CHECKED		

ORIGINAL SURVEY	SURVEYED	BY	DATE
NOTE BOOK	PLOTTED		
NO.	TEMPLATE		
	AREAS CHECKED		



DESIGNED	NAV	REVISED
DRAWN	NAV	REVISED
CHECKED	PJO	REVISED
DATE	8/15/2014	REVISED

**STATE OF ILLINOIS
DEPARTMENT OF TRANSPORTATION**

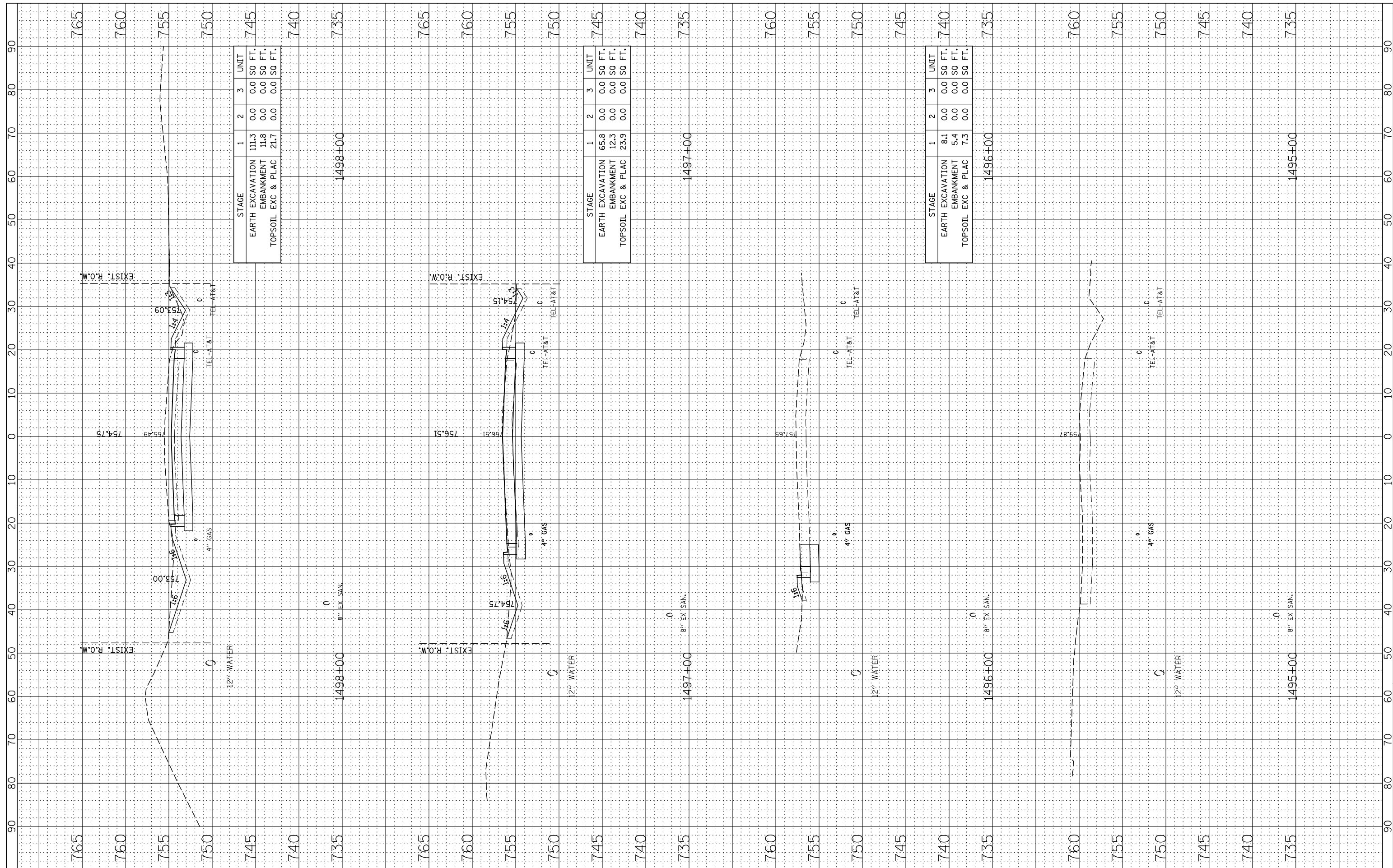
**CROSS SECTIONS
PARKER ROAD - PRESTAGE**

SCALE: SHEET NO. 4 OF 4 SHEETS STA. TO STA.

F.A. RTE.	SECTION	COUNTY	TOTAL SHEETS	SHEET NO.
351	536-R-1	WILL	1232	1210
CONTRACT NO. 60L71			ILLINOIS FED. AID PROJECT	

FINAL SURVEY	SURVEYED	DATE
NOTE BOOK	PLOTTED	
NO.	TEMPLATE	
	AREAS CHECKED	

ORIGINAL SURVEY	SURVEYED	DATE
NOTE BOOK	PLOTTED	
NO.	TEMPLATE	
	AREAS CHECKED	



STAGE	1	2	3	UNIT
EARTH EXCAVATION	111.3	0.0	0.0	SO FT.
EMBANKMENT	11.8	0.0	0.0	SO FT.
TOPSOIL EXC & PLAC	21.7	0.0	0.0	SO FT.

STAGE	1	2	3	UNIT
EARTH EXCAVATION	65.8	0.0	0.0	SO FT.
EMBANKMENT	12.3	0.0	0.0	SO FT.
TOPSOIL EXC & PLAC	23.9	0.0	0.0	SO FT.

STAGE	1	2	3	UNIT
EARTH EXCAVATION	8.1	0.0	0.0	SO FT.
EMBANKMENT	5.4	0.0	0.0	SO FT.
TOPSOIL EXC & PLAC	7.3	0.0	0.0	SO FT.

DESIGNED	NAV
DRAWN	NAV
CHECKED	PJO
DATE	8/15/2014

REVISED	
REVISED	
REVISED	
REVISED	

**STATE OF ILLINOIS
DEPARTMENT OF TRANSPORTATION**

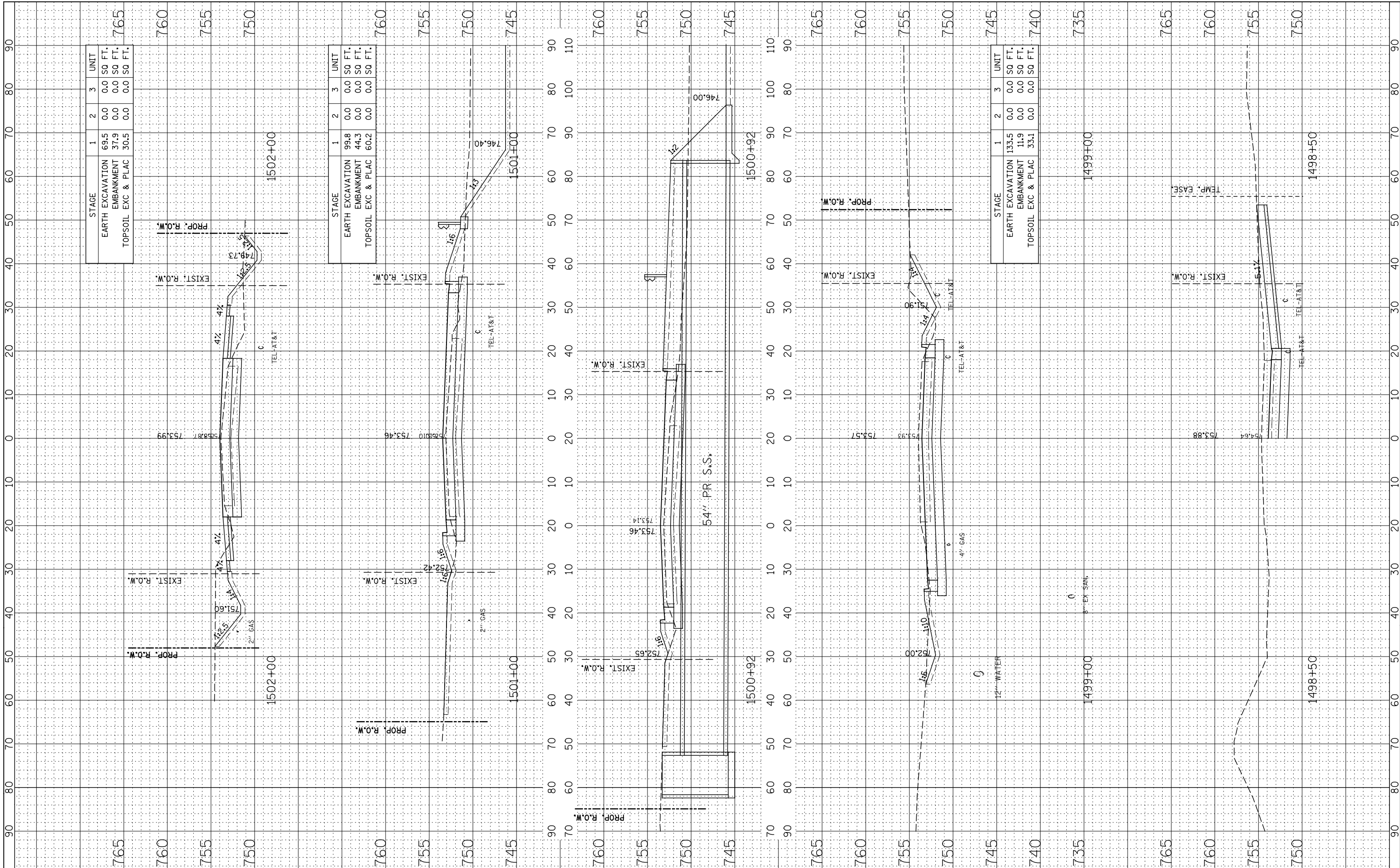
**CROSS SECTIONS
PARKER ROAD**

SCALE: SHEET NO. 1 OF 4 SHEETS STA. TO STA.

F.A. RTE.	SECTION	COUNTY	TOTAL SHEETS	SHEET NO.
351	536-R-1	WILL	1232	1211
CONTRACT NO. 60L71			ILLINOIS FED. AID PROJECT	

FINAL SURVEY	SURVEYED	DATE
NOTE BOOK	PLOTTED	
AREAS CHECKED	TEMPLATE	
	AREAS CHECKED	

ORIGINAL SURVEY	SURVEYED	DATE
NOTE BOOK	PLOTTED	
AREAS CHECKED	TEMPLATE	
	AREAS CHECKED	



STAGE	1	2	3	UNIT
EARTH EXCAVATION	69.5	0.0	0.0	SQ FT.
EMBANKMENT	37.9	0.0	0.0	SQ FT.
TOPSOIL EXC & PLAC	30.5	0.0	0.0	SQ FT.

STAGE	1	2	3	UNIT
EARTH EXCAVATION	99.8	0.0	0.0	SQ FT.
EMBANKMENT	44.3	0.0	0.0	SQ FT.
TOPSOIL EXC & PLAC	60.2	0.0	0.0	SQ FT.

STAGE	1	2	3	UNIT
EARTH EXCAVATION	133.5	0.0	0.0	SQ FT.
EMBANKMENT	11.9	0.0	0.0	SQ FT.
TOPSOIL EXC & PLAC	33.1	0.0	0.0	SQ FT.

DESIGNED NAV	REVIS
DRAWN NAV	REVIS
CHECKED PJO	REVIS
DATE 8/15/2014	REVIS

**STATE OF ILLINOIS
DEPARTMENT OF TRANSPORTATION**

**CROSS SECTIONS
PARKER ROAD**

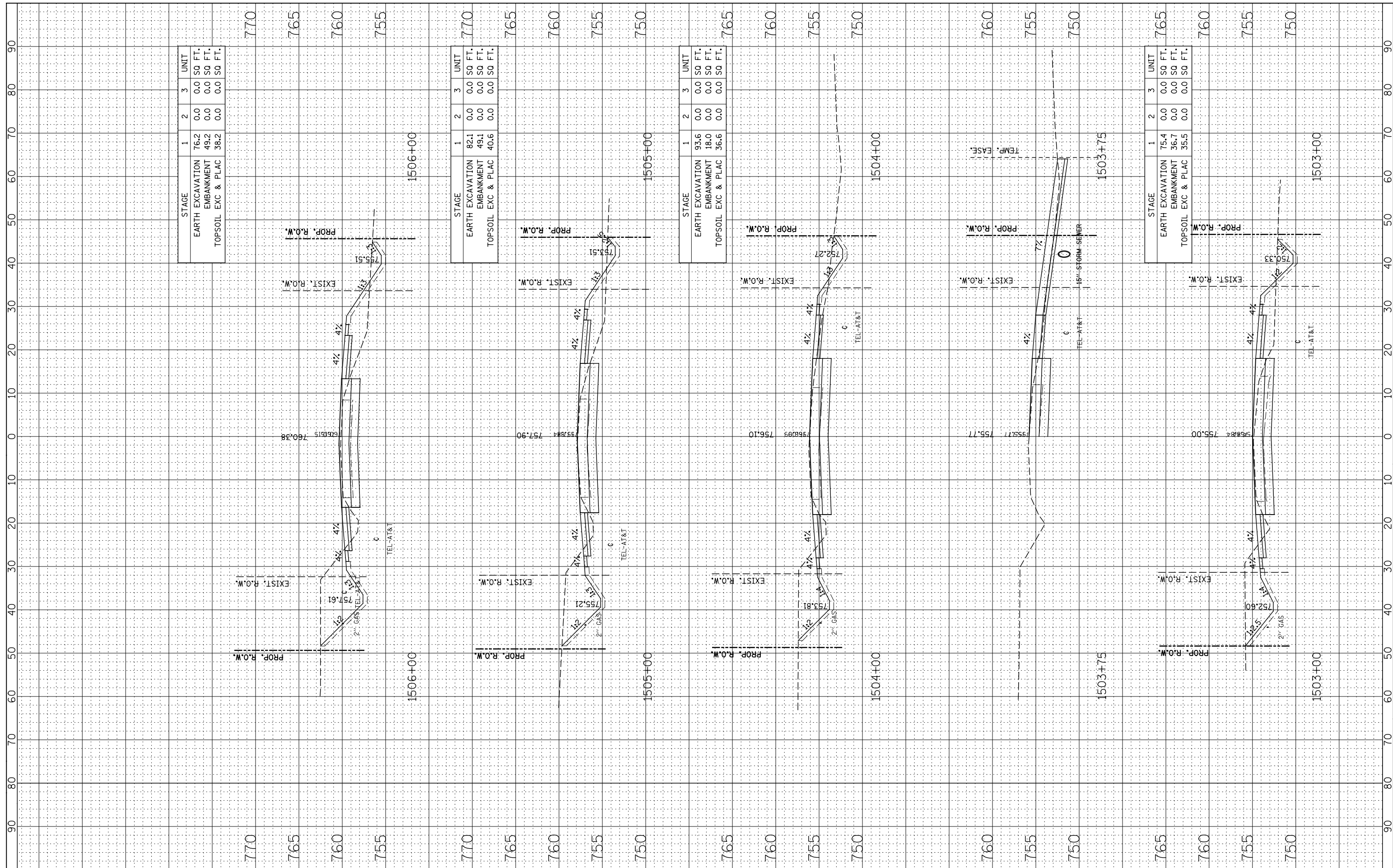
F.A. RTE. 351	SECTION 536-R-1	COUNTY WILL	TOTAL SHEETS 1232	SHEET NO. 1212
CONTRACT NO. 60L71				

SCALE: SHEET NO. 2 OF 4 SHEETS STA. TO STA.

ILLINOIS FED. AID PROJECT

FINAL SURVEY	SURVEYED	BY	DATE
NOTE BOOK	PLOTTED		
AREAS CHECKED	TEMPLATE		
	AREAS CHECKED		

ORIGINAL SURVEY	SURVEYED	BY	DATE
NOTE BOOK	PLOTTED		
AREAS CHECKED	TEMPLATE		
	AREAS CHECKED		



STAGE	1	2	3	UNIT
EARTH EXCAVATION	76.2	0.0	0.0	SO FT.
EMBANKMENT	49.2	0.0	0.0	SO FT.
TOPSOIL EXC & PLAC	38.2	0.0	0.0	SO FT.

STAGE	1	2	3	UNIT
EARTH EXCAVATION	82.1	0.0	0.0	SO FT.
EMBANKMENT	49.1	0.0	0.0	SO FT.
TOPSOIL EXC & PLAC	40.6	0.0	0.0	SO FT.

STAGE	1	2	3	UNIT
EARTH EXCAVATION	93.6	0.0	0.0	SO FT.
EMBANKMENT	18.0	0.0	0.0	SO FT.
TOPSOIL EXC & PLAC	36.6	0.0	0.0	SO FT.

STAGE	1	2	3	UNIT
EARTH EXCAVATION	75.4	0.0	0.0	SO FT.
EMBANKMENT	36.7	0.0	0.0	SO FT.
TOPSOIL EXC & PLAC	35.5	0.0	0.0	SO FT.

DESIGNED	NAV
DRAWN	NAV
CHECKED	PJO
DATE	8/15/2014

REVISED	
REVISED	
REVISED	
REVISED	

**STATE OF ILLINOIS
DEPARTMENT OF TRANSPORTATION**

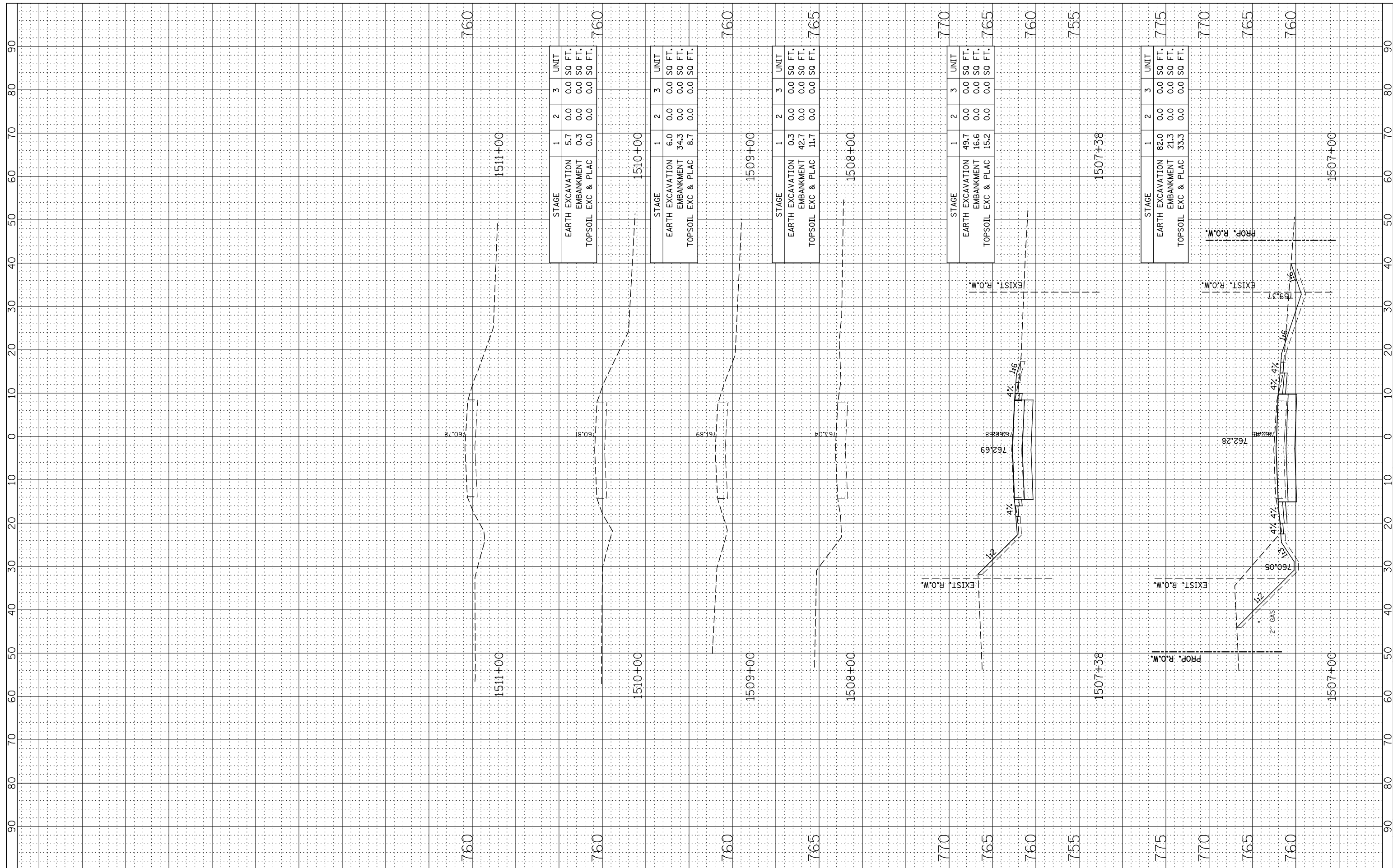
**CROSS SECTIONS
PARKER ROAD**

SCALE: SHEET NO. 3 OF 4 SHEETS STA. TO STA.

F.A. RTE.	SECTION	COUNTY	TOTAL SHEETS	SHEET NO.
351	536-R-1	WILL	1232	1213
CONTRACT NO. 60L71			ILLINOIS FED. AID PROJECT	

FINAL SURVEY NO.	SURVEYED PLOTTED TEMPLATE AREAS CHECKED	BY	DATE

ORIGINAL SURVEY NO.	SURVEYED PLOTTED TEMPLATE AREAS CHECKED	BY	DATE



STAGE	1	2	3	UNIT
EARTH EXCAVATION	5.7	0.0	0.0	Sq FT.
EMBANKMENT	0.3	0.0	0.0	Sq FT.
TOPSOIL EXC & PLAC	0.0	0.0	0.0	Sq FT.

STAGE	1	2	3	UNIT
EARTH EXCAVATION	6.0	0.0	0.0	Sq FT.
EMBANKMENT	34.3	0.0	0.0	Sq FT.
TOPSOIL EXC & PLAC	8.7	0.0	0.0	Sq FT.

STAGE	1	2	3	UNIT
EARTH EXCAVATION	0.3	0.0	0.0	Sq FT.
EMBANKMENT	42.7	0.0	0.0	Sq FT.
TOPSOIL EXC & PLAC	11.7	0.0	0.0	Sq FT.

STAGE	1	2	3	UNIT
EARTH EXCAVATION	49.7	0.0	0.0	Sq FT.
EMBANKMENT	16.6	0.0	0.0	Sq FT.
TOPSOIL EXC & PLAC	15.2	0.0	0.0	Sq FT.

STAGE	1	2	3	UNIT
EARTH EXCAVATION	82.0	0.0	0.0	Sq FT.
EMBANKMENT	21.3	0.0	0.0	Sq FT.
TOPSOIL EXC & PLAC	33.3	0.0	0.0	Sq FT.

DESIGNED	NAV	REVISED
DRAWN	NAV	REVISED
CHECKED	PJO	REVISED
DATE	8/15/2014	REVISED

**STATE OF ILLINOIS
DEPARTMENT OF TRANSPORTATION**


**CROSS SECTIONS
PARKER ROAD**

SCALE: SHEET NO. 4 OF 4 SHEETS STA. TO STA.

F.A. RTE.	SECTION	COUNTY	TOTAL SHEETS	SHEET NO.
351	536-R-1	WILL	1232	1214
CONTRACT NO. 60L71			ILLINOIS FED. AID PROJECT	

FINAL SURVEY NO.	SURVEYED PLOTTED TEMPLATE AREAS CHECKED	BY	DATE

ORIGINAL SURVEY NO.	SURVEYED PLOTTED TEMPLATE AREAS CHECKED	BY	DATE



PRE-STAGE	UNIT
EARTH EXCAVATION	0.0 SQ FT.
EMBANKMENT	0.0 SQ FT.
TOTAL	770

PRE-STAGE	UNIT
EARTH EXCAVATION	0.0 SQ FT.
EMBANKMENT	0.0 SQ FT.
TOTAL	775

PRE-STAGE	UNIT
EARTH EXCAVATION	0.0 SQ FT.
EMBANKMENT	0.0 SQ FT.
TOTAL	770

**STATE OF ILLINOIS
DEPARTMENT OF TRANSPORTATION**

**CROSS SECTIONS
N. BELL ROAD - PRESTAGE**


DESIGNED	NAV	REVISED
DRAWN	NAV	REVISED
CHECKED	PJO	REVISED
DATE	8/15/2014	REVISED

SCALE: SHEET NO. 1 OF 4 SHEETS STA. TO STA.

F.A. RTE.	SECTION	COUNTY	TOTAL SHEETS	SHEET NO.
351	536-R-1	WILL	1232	1215
CONTRACT NO. 60L71				
ILLINOIS FED. AID PROJECT				

FINAL SURVEY NO.	SURVEYED PLOTTED TEMPLATE AREAS CHECKED	BY	DATE

ORIGINAL SURVEY NO.	SURVEYED PLOTTED TEMPLATE AREAS CHECKED	BY	DATE



DESIGNED	NAV	REVISION
DRAWN	NAV	REVISION
CHECKED	PJO	REVISION
DATE	8/15/2014	REVISION

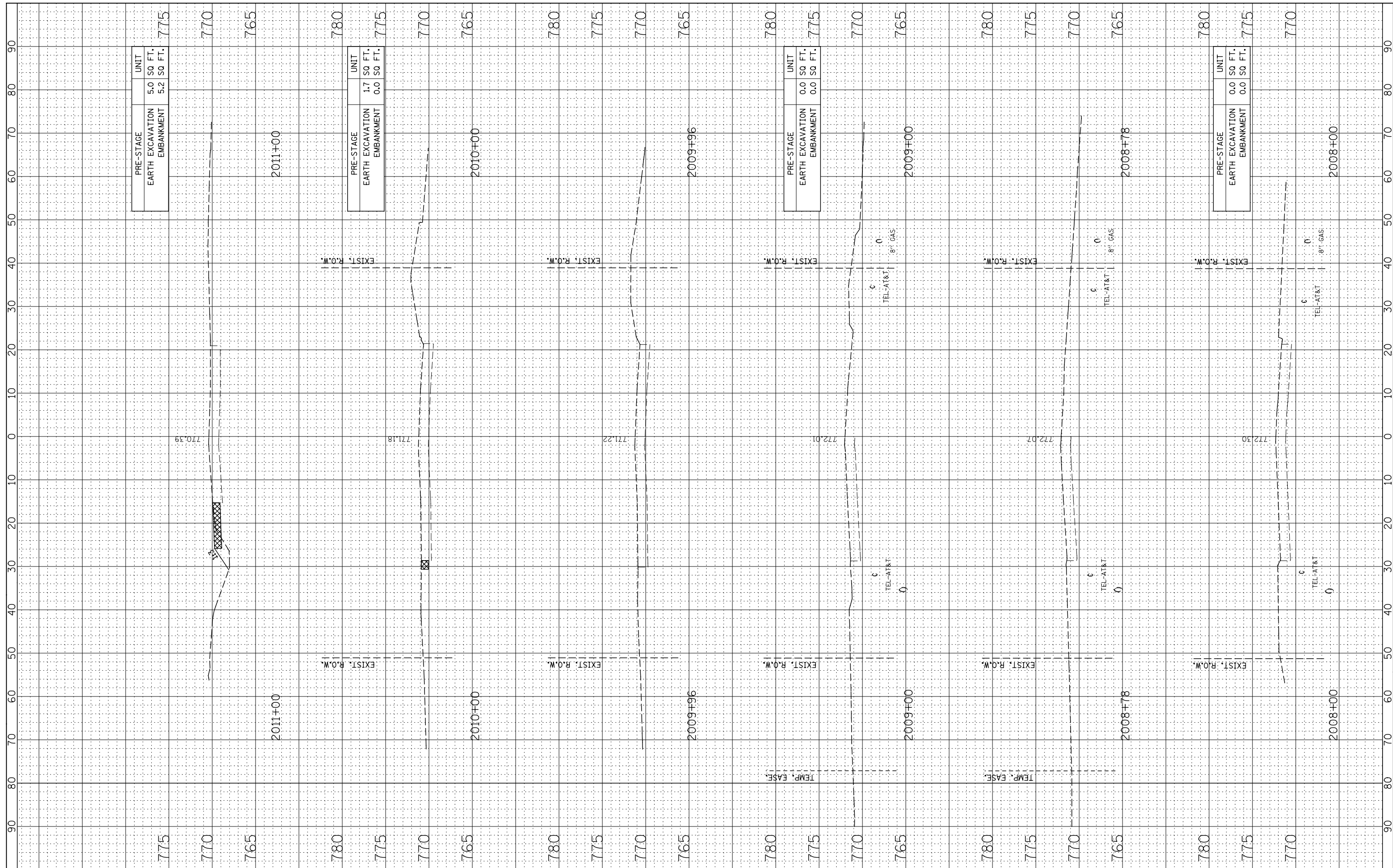
**STATE OF ILLINOIS
DEPARTMENT OF TRANSPORTATION**

CROSS SECTIONS N. BELL ROAD - PRESTAGE	
SCALE:	TO STA.
SHEET NO. 2 OF 4 SHEETS	STA. TO STA.

F.A. RTE.	SECTION	COUNTY	TOTAL SHEETS	SHEET NO.
351	536-R-1	WILL	1232	1216
CONTRACT NO. 60L71				
ILLINOIS FED. AID PROJECT				

FINAL SURVEY NO.	SURVEYED PLOTTED AREAS CHECKED	BY	DATE

ORIGINAL SURVEY NO.	SURVEYED PLOTTED AREAS CHECKED	BY	DATE



PRE-STAGE EARTH EXCAVATION EMBANKMENT	UNIT
5.0 SQ FT.	5.2 SQ FT.

PRE-STAGE EARTH EXCAVATION EMBANKMENT	UNIT
1.7 SQ FT.	0.0 SQ FT.

PRE-STAGE EARTH EXCAVATION EMBANKMENT	UNIT
0.0 SQ FT.	0.0 SQ FT.

PRE-STAGE EARTH EXCAVATION EMBANKMENT	UNIT
0.0 SQ FT.	0.0 SQ FT.

DESIGNED NAV	REVISD
DRAWN NAV	REVISD
CHECKED PJO	REVISD
DATE 8/15/2014	REVISD

**STATE OF ILLINOIS
DEPARTMENT OF TRANSPORTATION**

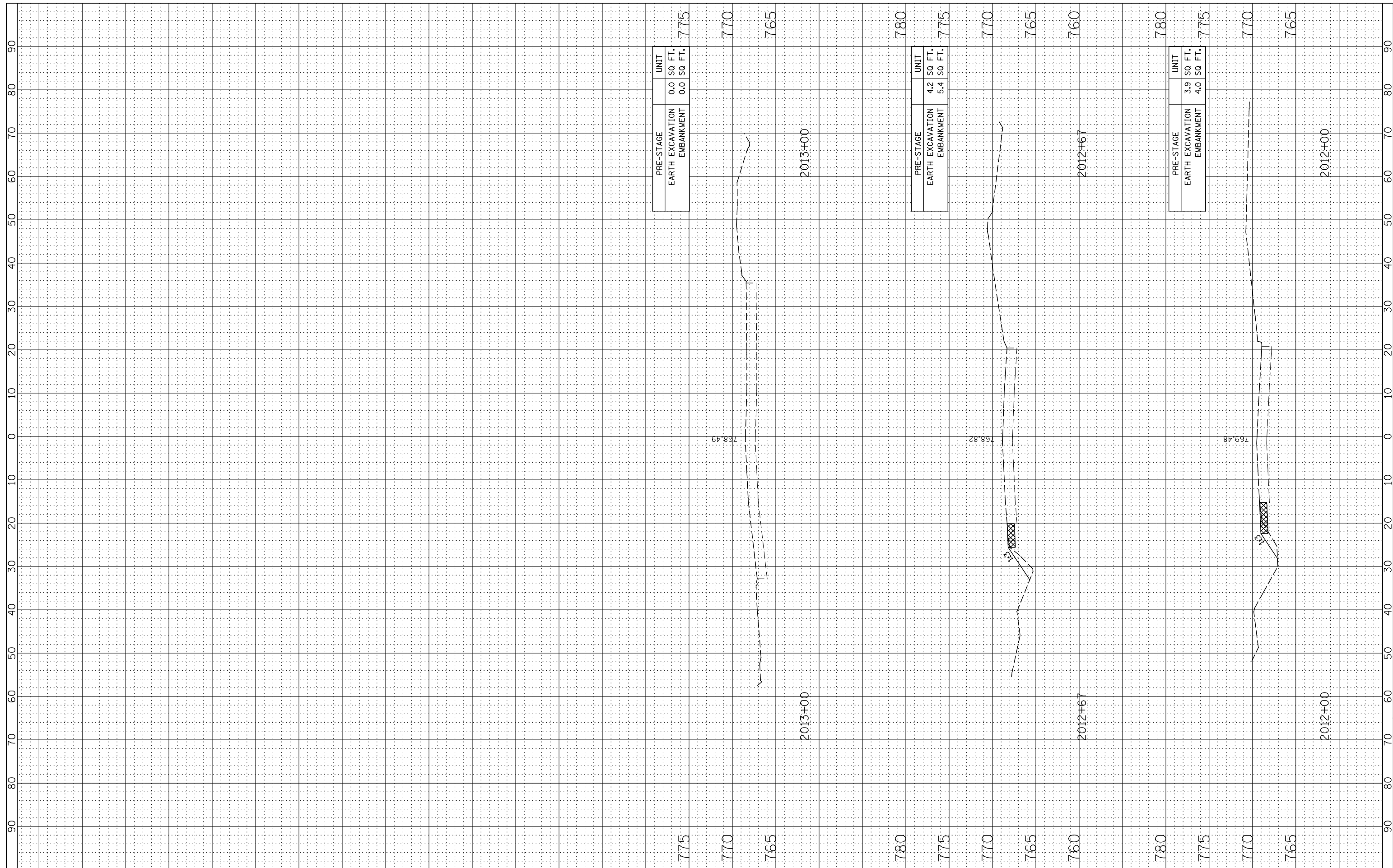
**CROSS SECTIONS
N. BELL ROAD - PRESTAGE**

SCALE: SHEET NO. 3 OF 4 SHEETS STA. TO STA.

F.A. RTE. 351	SECTION 536-R-1	COUNTY WILL	TOTAL SHEETS 1232	SHEET NO. 1217
CONTRACT NO. 60L71			ILLINOIS FED. AID PROJECT	

FINAL SURVEY NO.	SURVEYED PLOTTED TEMPLATE AREAS CHECKED	BY	DATE

ORIGINAL SURVEY NO.	SURVEYED PLOTTED TEMPLATE AREAS CHECKED	BY	DATE



PRE-STAGE	UNIT
EARTH EXCAVATION	0.0 SQ FT.
EMBANKMENT	0.0 SQ FT.

PRE-STAGE	UNIT
EARTH EXCAVATION	4.2 SQ FT.
EMBANKMENT	5.4 SQ FT.

PRE-STAGE	UNIT
EARTH EXCAVATION	3.9 SQ FT.
EMBANKMENT	4.0 SQ FT.

DESIGNED	NAV	REVISED
DRAWN	NAV	REVISED
CHECKED	PJO	REVISED
DATE	8/15/2014	REVISED

**STATE OF ILLINOIS
DEPARTMENT OF TRANSPORTATION**

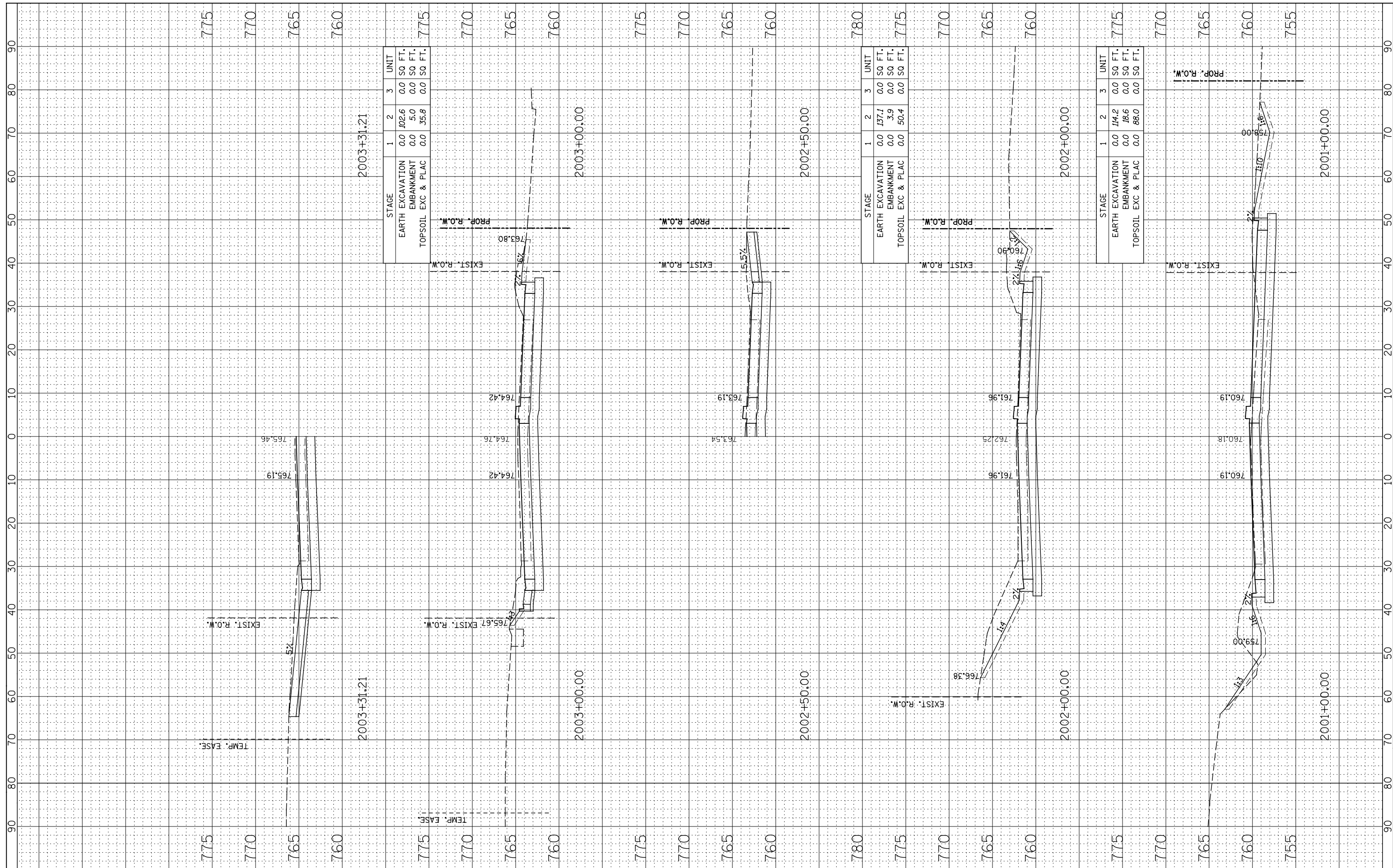
**CROSS SECTIONS
N. BELL ROAD - PRESTAGE**

SCALE: SHEET NO. 4 OF 4 SHEETS STA. TO STA.

F.A. RTE.	SECTION	COUNTY	TOTAL SHEETS	SHEET NO.
351	536-R-1	WILL	1232	1218
CONTRACT NO. 60L71			ILLINOIS FED. AID PROJECT	

FINAL SURVEY NO.	SURVEYED PLOTTED TEMPLATE AREAS CHECKED	BY	DATE

ORIGINAL SURVEY NO.	SURVEYED PLOTTED TEMPLATE AREAS CHECKED	BY	DATE



STAGE	1	2	3	UNIT
EARTH EXCAVATION	0.0	102.6	0.0	SQ FT.
EMBANKMENT	0.0	5.0	0.0	SQ FT.
TOPSOIL EXC & PLAC	0.0	35.8	0.0	SQ FT.

STAGE	1	2	3	UNIT
EARTH EXCAVATION	0.0	137.1	0.0	SQ FT.
EMBANKMENT	0.0	3.9	0.0	SQ FT.
TOPSOIL EXC & PLAC	0.0	50.4	0.0	SQ FT.

STAGE	1	2	3	UNIT
EARTH EXCAVATION	0.0	114.2	0.0	SQ FT.
EMBANKMENT	0.0	18.6	0.0	SQ FT.
TOPSOIL EXC & PLAC	0.0	86.0	0.0	SQ FT.

DESIGNED	NAV	REVISED
DRAWN	NAV	REVISED
CHECKED	PJO	REVISED
DATE	8/15/2014	REVISED

**STATE OF ILLINOIS
DEPARTMENT OF TRANSPORTATION**

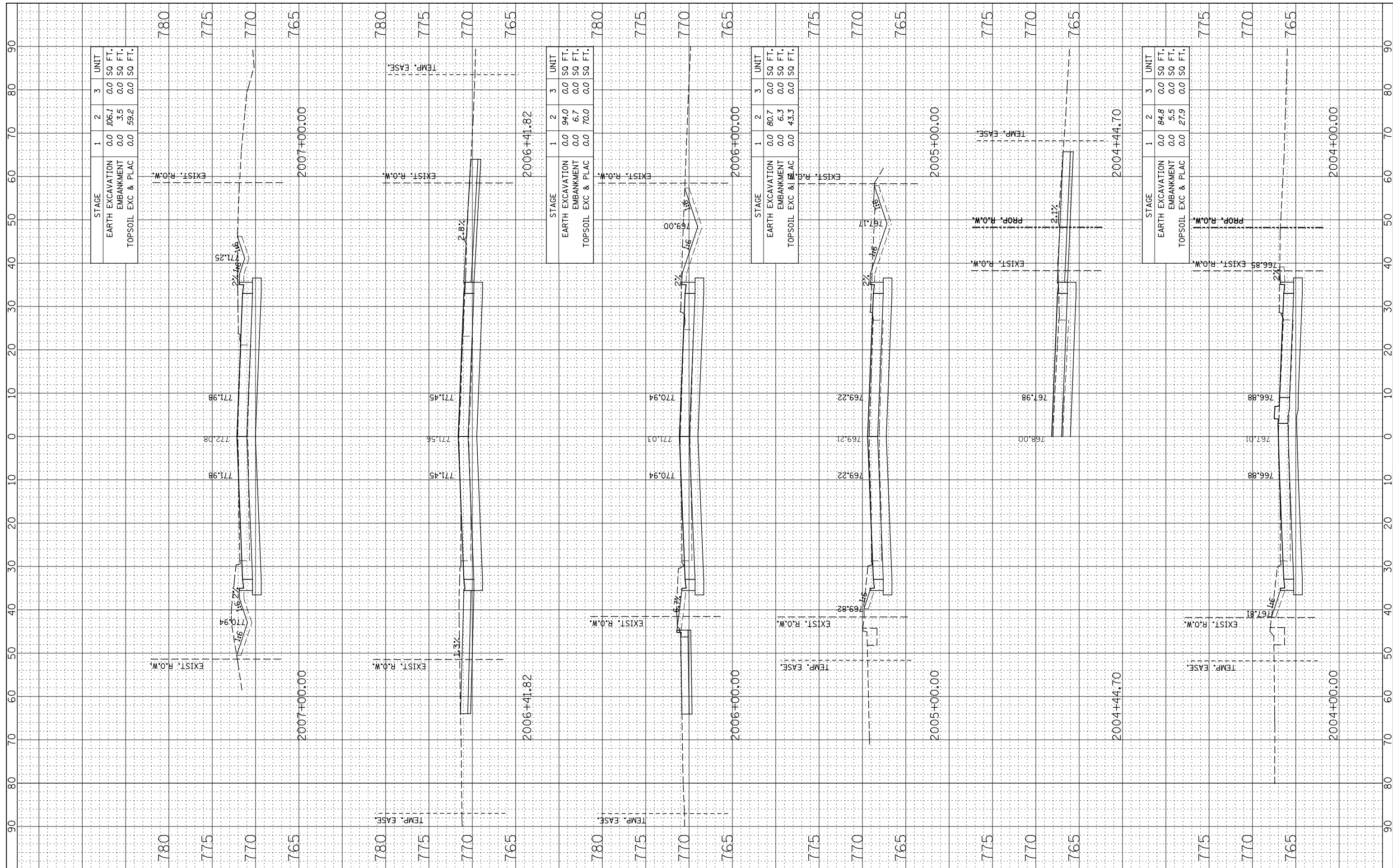
**CROSS SECTIONS
N. BELL ROAD**

SCALE: SHEET NO. 1 OF 4 SHEETS STA. TO STA.

F.A. RTE.	SECTION	COUNTY	TOTAL SHEETS	SHEET NO.
351	536-R-1	WILL	1232	1219
CONTRACT NO. 60L71			ILLINOIS FED. AID PROJECT	

FINAL SURVEY	SURVEYED	BY	DATE
NOTE BOOK	PLOTTED		
AREAS CHECKED	TEMPLATE		
	AREAS CHECKED		

ORIGINAL SURVEY	SURVEYED	BY	DATE
NOTE BOOK	PLOTTED		
AREAS CHECKED	TEMPLATE		
	AREAS CHECKED		



STAGE	1	2	3	UNIT
EARTH EXCAVATION	0.0	106.1	0.0	SQ FT.
EMBANKMENT	0.0	3.5	0.0	SQ FT.
TOPSOIL EXC & PLAC	0.0	59.2	0.0	SQ FT.

STAGE	1	2	3	UNIT
EARTH EXCAVATION	0.0	94.0	0.0	SQ FT.
EMBANKMENT	0.0	6.7	0.0	SQ FT.
TOPSOIL EXC & PLAC	0.0	70.0	0.0	SQ FT.

STAGE	1	2	3	UNIT
EARTH EXCAVATION	0.0	80.7	0.0	SQ FT.
EMBANKMENT	0.0	6.3	0.0	SQ FT.
TOPSOIL EXC & PLAC	0.0	43.3	0.0	SQ FT.

STAGE	1	2	3	UNIT
EARTH EXCAVATION	0.0	84.8	0.0	SQ FT.
EMBANKMENT	0.0	5.5	0.0	SQ FT.
TOPSOIL EXC & PLAC	0.0	27.9	0.0	SQ FT.

DESIGNED	NAV	REVISED
DRAWN	NAV	REVISED
CHECKED	PJO	REVISED
DATE	8/15/2014	REVISED

**STATE OF ILLINOIS
DEPARTMENT OF TRANSPORTATION**

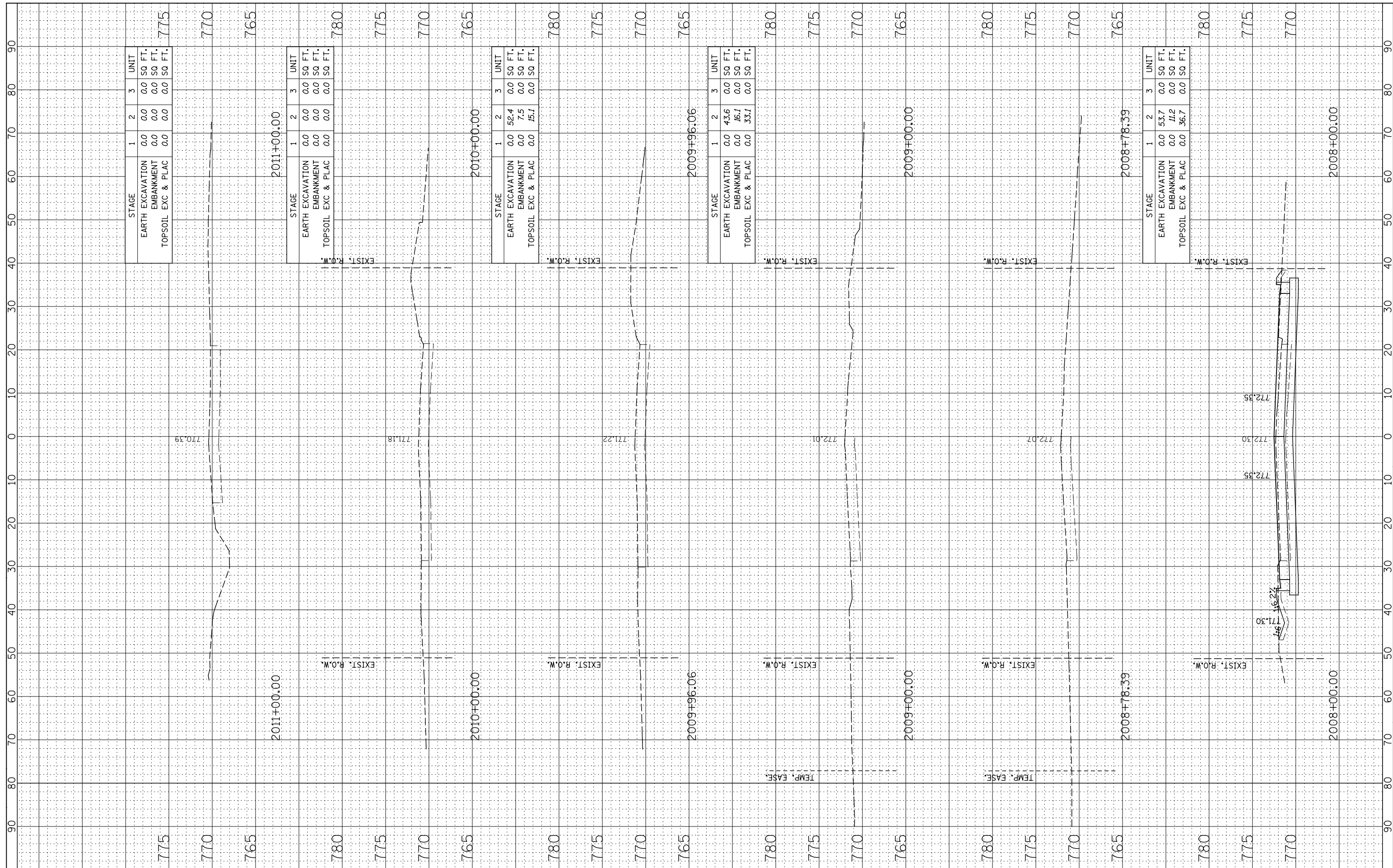
**CROSS SECTIONS
N. BELL ROAD**

SCALE: SHEET NO. 2 OF 4 SHEETS STA. TO STA.

F.A. RTE.	SECTION	COUNTY	TOTAL SHEETS	SHEET NO.
351	536-R-1	WILL	1232	1220
CONTRACT NO. 60L71			ILLINOIS FED. AID PROJECT	

FINAL SURVEY NO.	SURVEYED PLOTTED TEMPLATE AREAS CHECKED	BY	DATE

ORIGINAL SURVEY NO.	SURVEYED PLOTTED TEMPLATE AREAS CHECKED	BY	DATE



DESIGNED	NAV	REVISED
DRAWN	NAV	REVISED
CHECKED	PJO	REVISED
DATE	8/15/2014	REVISED

**STATE OF ILLINOIS
DEPARTMENT OF TRANSPORTATION**

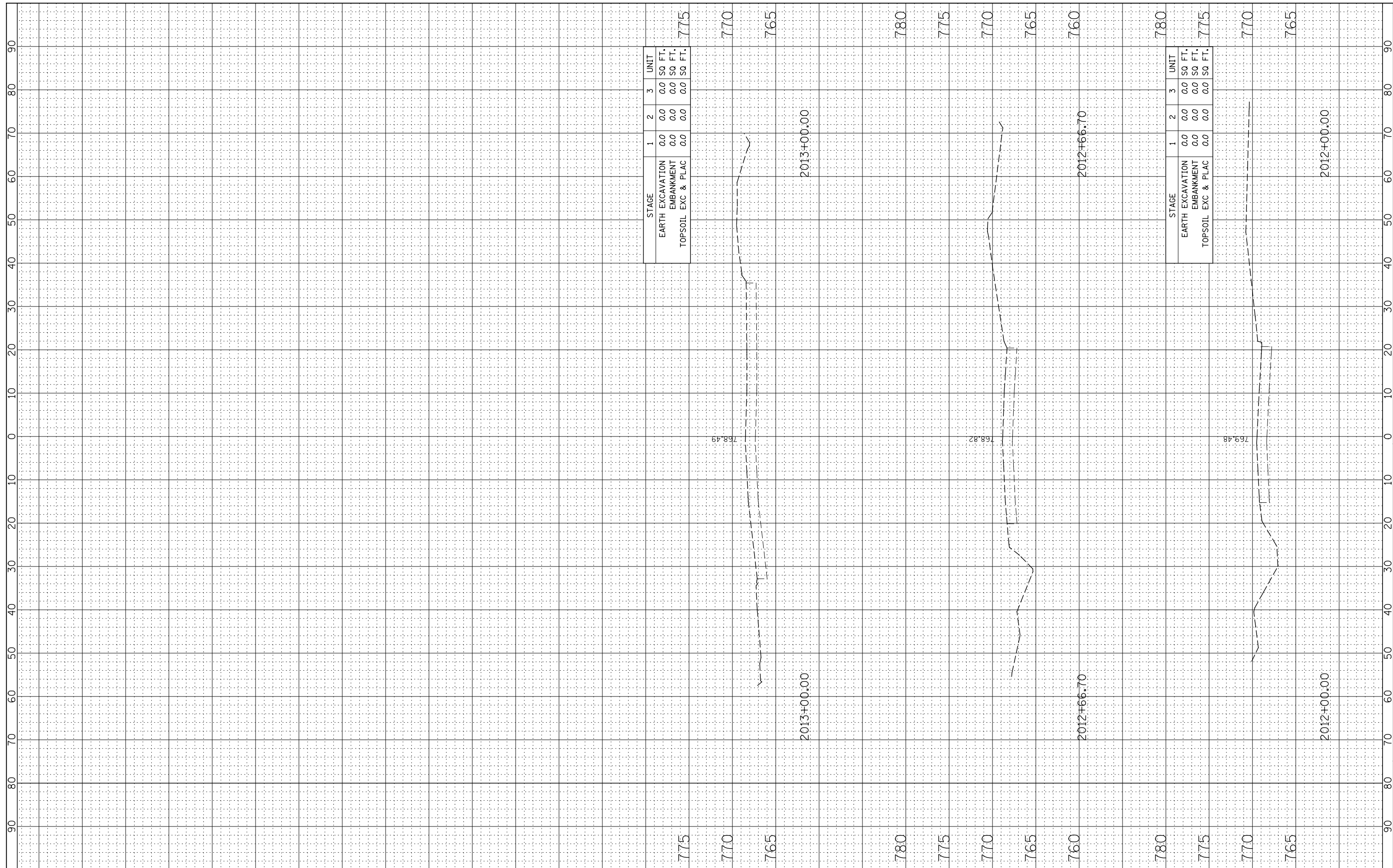
**CROSS SECTIONS
N. BELL ROAD**

SCALE: SHEET NO. 3 OF 4 SHEETS STA. TO STA.

F.A. RTE.	SECTION	COUNTY	TOTAL SHEETS	SHEET NO.
351	536-R-1	WILL	1232	1221
CONTRACT NO. 60L71				
ILLINOIS FED. AID PROJECT				

FINAL SURVEY NO.	SURVEYED PLOTTED TEMPLATE AREAS CHECKED	BY	DATE

ORIGINAL SURVEY NO.	SURVEYED PLOTTED TEMPLATE AREAS CHECKED	BY	DATE



DESIGNED	NAV	REVISED
DRAWN	NAV	REVISED
CHECKED	PJO	REVISED
DATE	8/15/2014	REVISED

**STATE OF ILLINOIS
DEPARTMENT OF TRANSPORTATION**

**CROSS SECTIONS
N. BELL ROAD**

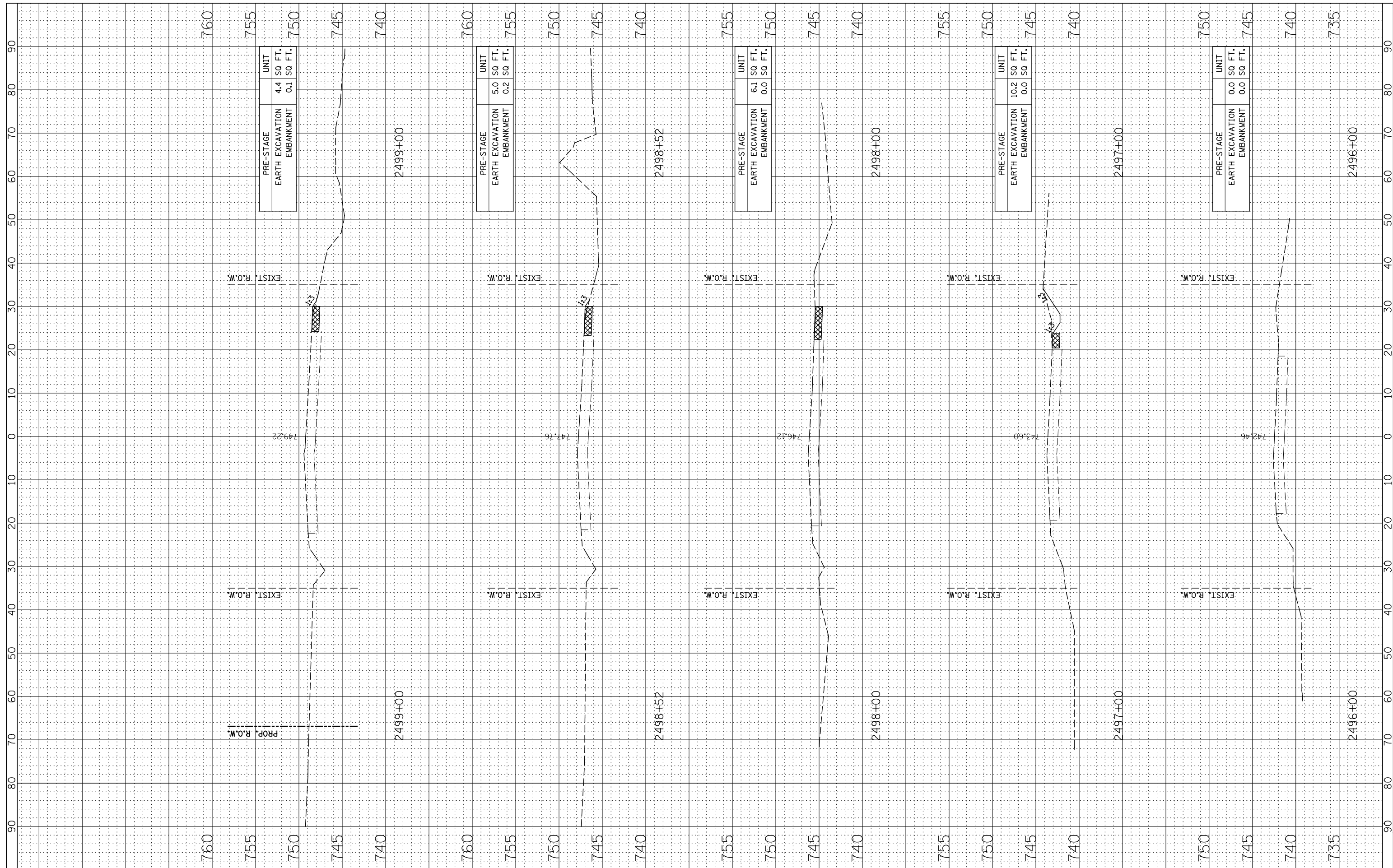
SCALE: SHEET NO. 4 OF 4 SHEETS STA. TO STA.

F.A. RTE.	SECTION	COUNTY	TOTAL SHEETS	SHEET NO.
351	536-R-1	WILL	1232	1222
CONTRACT NO.			60L71	

ILLINOIS FED. AID PROJECT

FINAL SURVEY NO.	SURVEYED PLOTTED TEMPLATE AREAS CHECKED	BY	DATE

ORIGINAL SURVEY NO.	SURVEYED PLOTTED TEMPLATE AREAS CHECKED	BY	DATE



DESIGNED	NAV	REVISION	REVISION
DRAWN	NAV	REVISION	REVISION
CHECKED	PJO	REVISION	REVISION
DATE	8/15/2014	REVISION	REVISION

**STATE OF ILLINOIS
DEPARTMENT OF TRANSPORTATION**

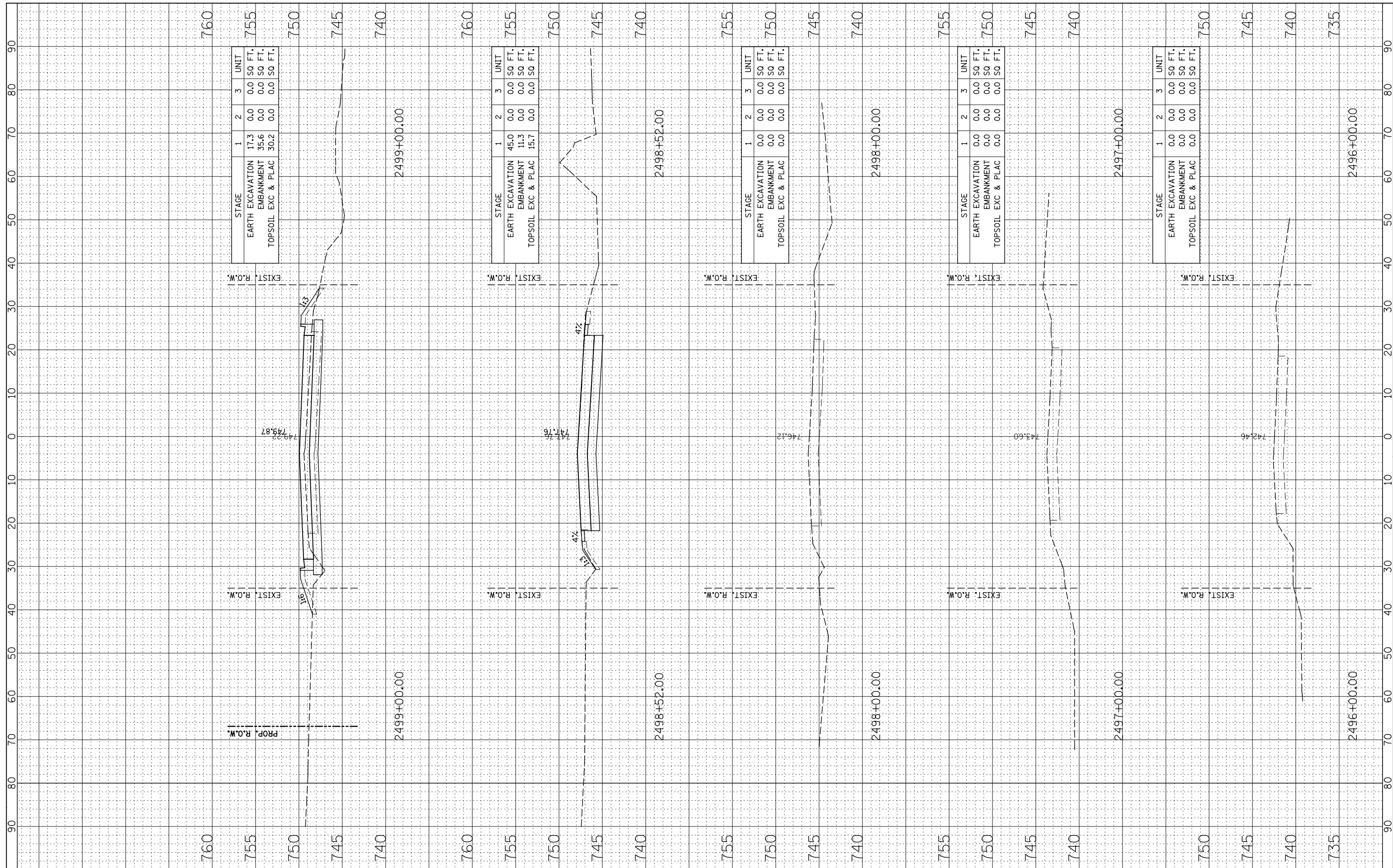
**CROSS SECTIONS
S. BELL ROAD ROAD - PRESTAGE**

SCALE: SHEET NO. 1 OF 1 SHEETS STA. TO STA.

F.A. RTE.	SECTION	COUNTY	TOTAL SHEETS	SHEET NO.
351	536-R-1	WILL	1232	1223
CONTRACT NO. 60L71			ILLINOIS FED. AID PROJECT	

FINAL SURVEY	SURVEYED	BY	DATE
NOTE BOOK	PLOTTED		
AREAS CHECKED	TEMPLATE		
NO.	AREAS CHECKED		

ORIGINAL SURVEY	SURVEYED	BY	DATE
NOTE BOOK	PLOTTED		
AREAS CHECKED	TEMPLATE		
NO.	AREAS CHECKED		



DESIGNED	NAV	REVISED
DRAWN	NAV	REVISED
CHECKED	PJO	REVISED
DATE	8/15/2014	REVISED

**STATE OF ILLINOIS
DEPARTMENT OF TRANSPORTATION**

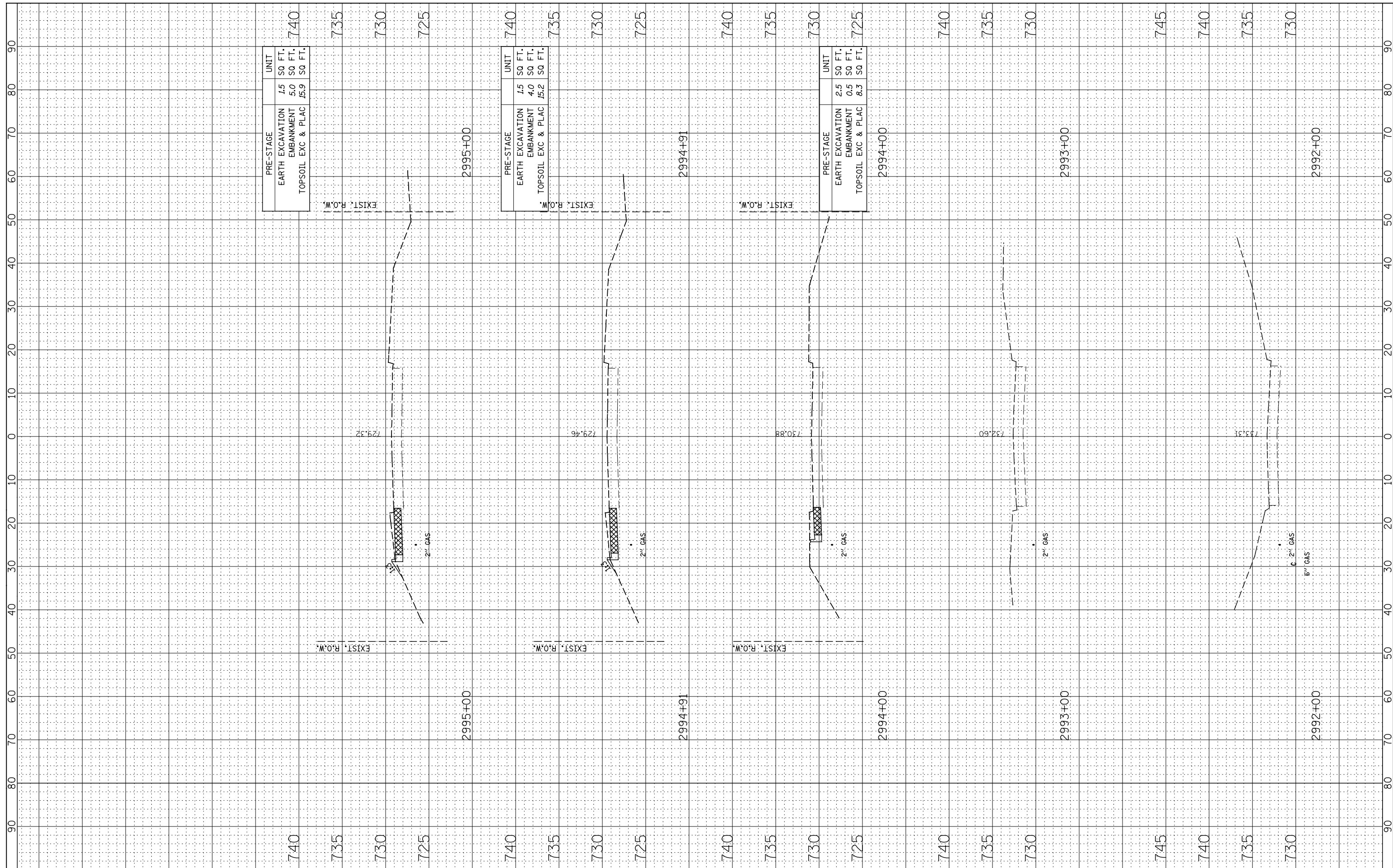
**CROSS SECTIONS
S. BELL ROAD ROAD**

SCALE: SHEET NO. 1 OF 1 SHEETS STA. TO STA.

F.A. RTE.	SECTION	COUNTY	TOTAL SHEETS	SHEET NO.
351	536-R-1	WILL	1232	1224
CONTRACT NO. 60L71				

FINAL SURVEY NO.	SURVEYED PLOTTED TEMPLATE AREAS CHECKED	BY	DATE

ORIGINAL SURVEY NO.	SURVEYED PLOTTED TEMPLATE AREAS CHECKED	BY	DATE



PRE-STAGE	UNIT
EARTH EXCAVATION	1.5 SQ FT.
EMBANKMENT	5.0 SQ FT.
TOPSOIL EXC & PLAC	15.9 SQ FT.

PRE-STAGE	UNIT
EARTH EXCAVATION	1.5 SQ FT.
EMBANKMENT	4.0 SQ FT.
TOPSOIL EXC & PLAC	15.2 SQ FT.

PRE-STAGE	UNIT
EARTH EXCAVATION	2.5 SQ FT.
EMBANKMENT	0.5 SQ FT.
TOPSOIL EXC & PLAC	8.3 SQ FT.

DESIGNED	NAV	REVISED
DRAWN	NAV	REVISED
CHECKED	PJO	REVISED
DATE	8/15/2014	REVISED

**STATE OF ILLINOIS
DEPARTMENT OF TRANSPORTATION**

**CROSS SECTIONS
WILL COOK ROAD - PRESTAGE**

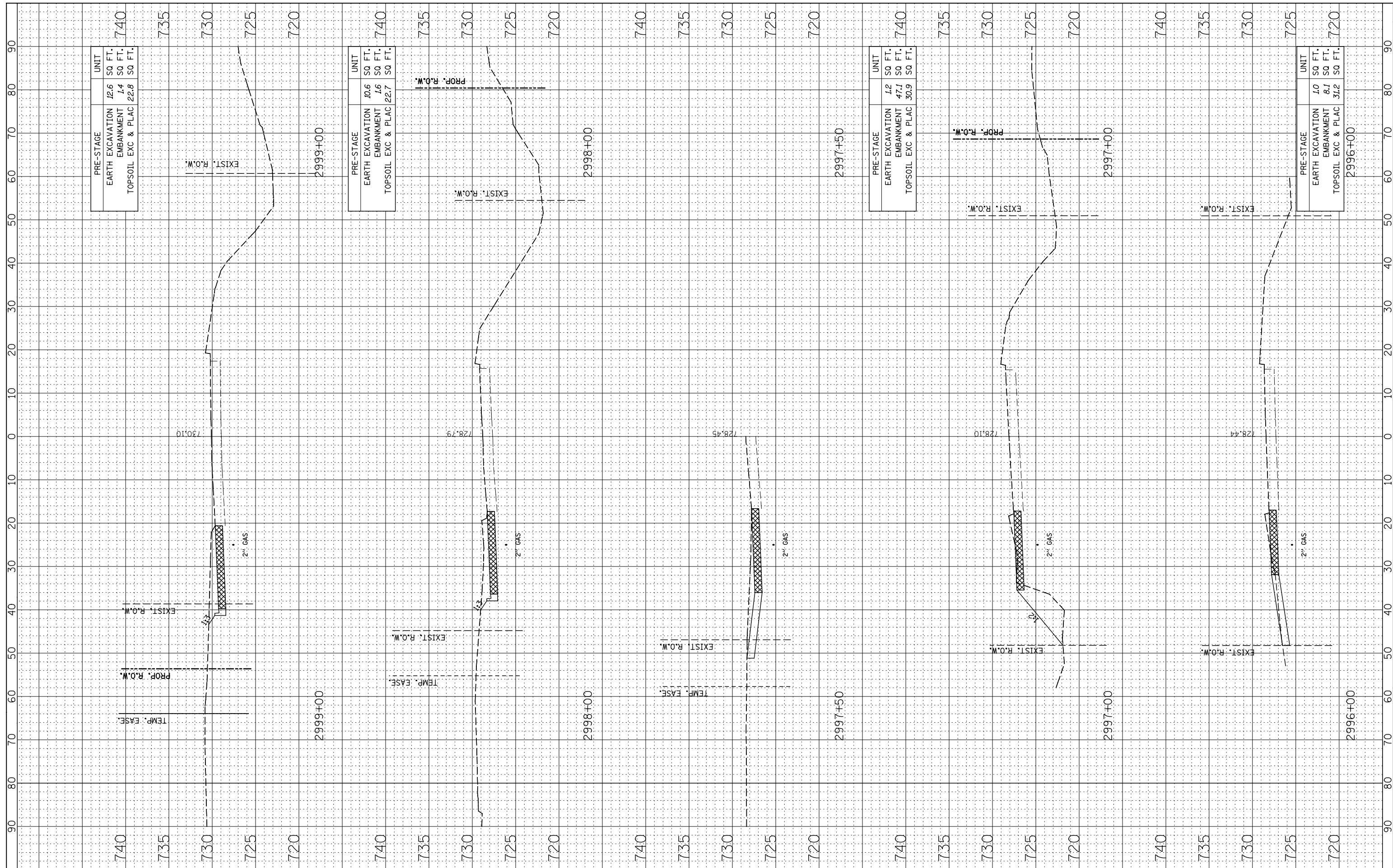
SCALE: SHEET NO. 1 OF 4 SHEETS STA. TO STA.

F.A. RTE.	SECTION	COUNTY	TOTAL SHEETS	SHEET NO.
351	536-R-1	WILL	1232	1225
CONTRACT NO. 60L71				

ILLINOIS FED. AID PROJECT

FINAL SURVEY	SURVEYED	BY	DATE
NOTE BOOK	PLOTTED		
AREAS CHECKED	TEMPLATE		
	AREAS CHECKED		

ORIGINAL SURVEY	SURVEYED	BY	DATE
NOTE BOOK	PLOTTED		
AREAS CHECKED	TEMPLATE		
	AREAS CHECKED		



DESIGNED	NAV	REVISED
DRAWN	NAV	REVISED
CHECKED	PJO	REVISED
DATE	8/15/2014	REVISED

**STATE OF ILLINOIS
DEPARTMENT OF TRANSPORTATION**

**CROSS SECTIONS
WILL COOK ROAD - PRESTAGE**

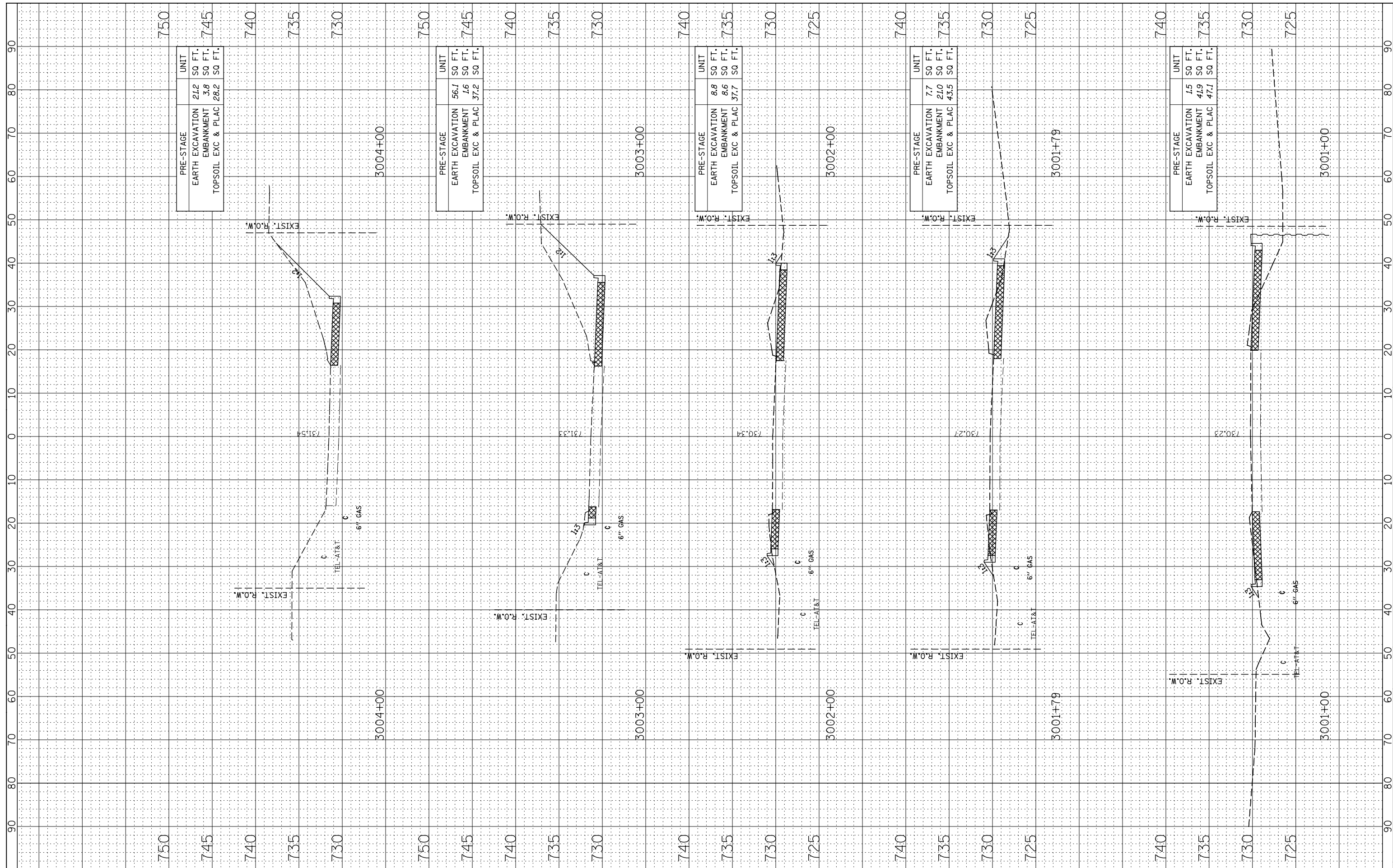
SCALE: SHEET NO. 2 OF 4 SHEETS STA. TO STA.

F.A. RTE.	SECTION	COUNTY	TOTAL SHEETS	SHEET NO.
351	536-R-1	WILL	1232	1226
CONTRACT NO. 60L71				

ILLINOIS FED. AID PROJECT

FINAL SURVEY NO.	SURVEYED PLOTTED TEMPLATE AREAS CHECKED	BY	DATE

ORIGINAL SURVEY NO.	SURVEYED PLOTTED TEMPLATE AREAS CHECKED	BY	DATE



PRE-STAGE	UNIT
EARTH EXCAVATION	21.2 SQ FT.
EMBANKMENT	3.8 SQ FT.
TOPSOIL EXC & PLAC	28.2 SQ FT.

PRE-STAGE	UNIT
EARTH EXCAVATION	56.1 SQ FT.
EMBANKMENT	1.6 SQ FT.
TOPSOIL EXC & PLAC	37.2 SQ FT.

PRE-STAGE	UNIT
EARTH EXCAVATION	8.8 SQ FT.
EMBANKMENT	8.6 SQ FT.
TOPSOIL EXC & PLAC	37.7 SQ FT.

PRE-STAGE	UNIT
EARTH EXCAVATION	7.7 SQ FT.
EMBANKMENT	21.0 SQ FT.
TOPSOIL EXC & PLAC	43.5 SQ FT.

PRE-STAGE	UNIT
EARTH EXCAVATION	1.5 SQ FT.
EMBANKMENT	41.9 SQ FT.
TOPSOIL EXC & PLAC	47.1 SQ FT.

DESIGNED	NAV	REVISED
DRAWN	NAV	REVISED
CHECKED	PJO	REVISED
DATE	8/15/2014	REVISED

**STATE OF ILLINOIS
DEPARTMENT OF TRANSPORTATION**

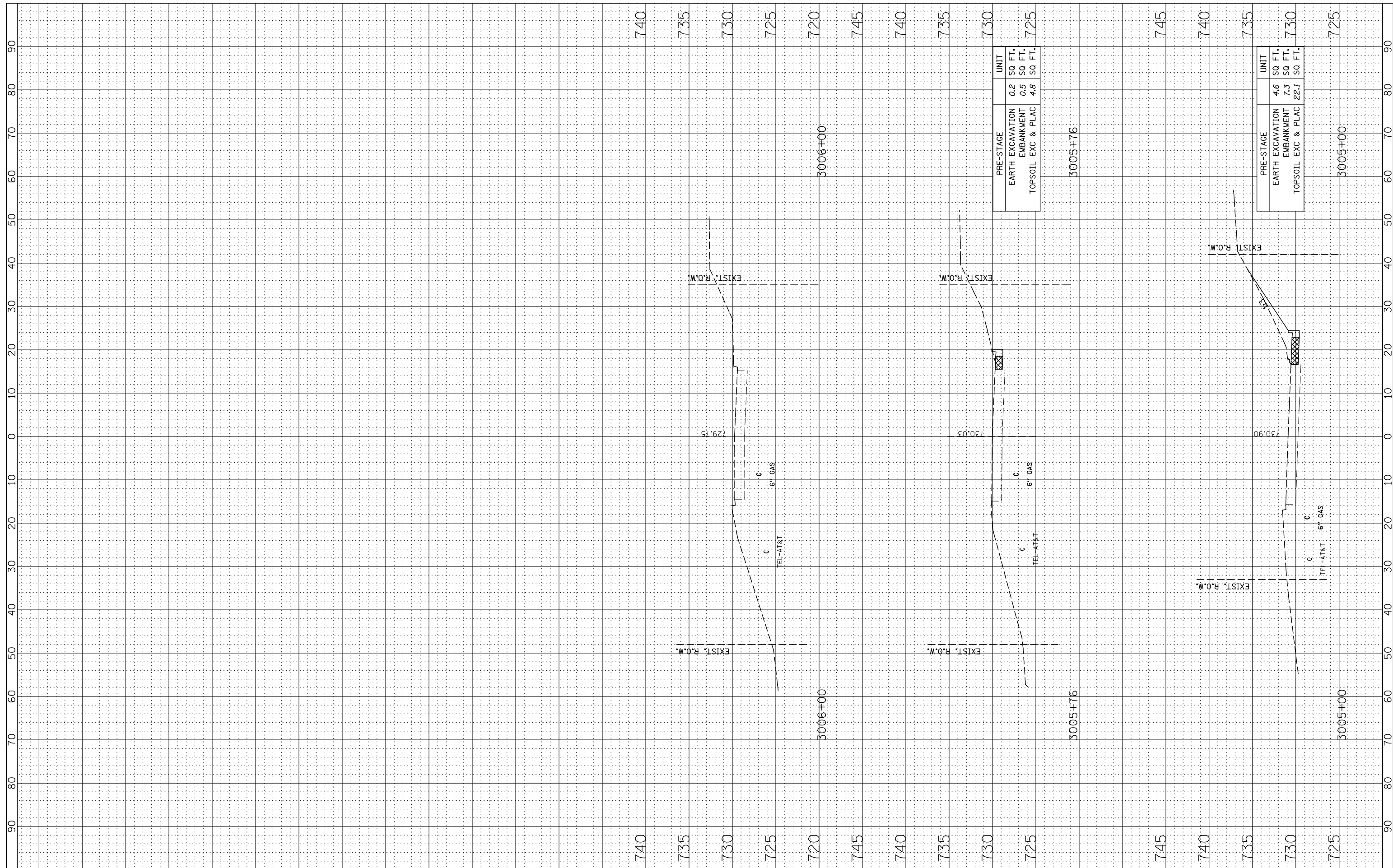
**CROSS SECTIONS
WILL COOK ROAD - PRESTAGE**

SCALE: SHEET NO. 3 OF 4 SHEETS STA. TO STA.

F.A. RTE.	SECTION	COUNTY	TOTAL SHEETS	SHEET NO.
351	536-R-1	WILL	1232	1227
CONTRACT NO. 60L71			ILLINOIS FED. AID PROJECT	

FINAL SURVEY NO.	SURVEYED PLOTTED AREAS CHECKED	BY	DATE

ORIGINAL SURVEY NO.	SURVEYED PLOTTED AREAS CHECKED	BY	DATE



PRE-STAGE	UNIT
EARTH EXCAVATION	0.2 SQ FT.
EMBANKMENT	0.5 SQ FT.
TOPSOIL EXC & PLAC	4.8 SQ FT.

PRE-STAGE	UNIT
EARTH EXCAVATION	4.6 SQ FT.
EMBANKMENT	7.3 SQ FT.
TOPSOIL EXC & PLAC	22.1 SQ FT.

DESIGNED	NAV	REVISED
DRAWN	NAV	REVISED
CHECKED	PJO	REVISED
DATE	8/15/2014	REVISED

**STATE OF ILLINOIS
DEPARTMENT OF TRANSPORTATION**

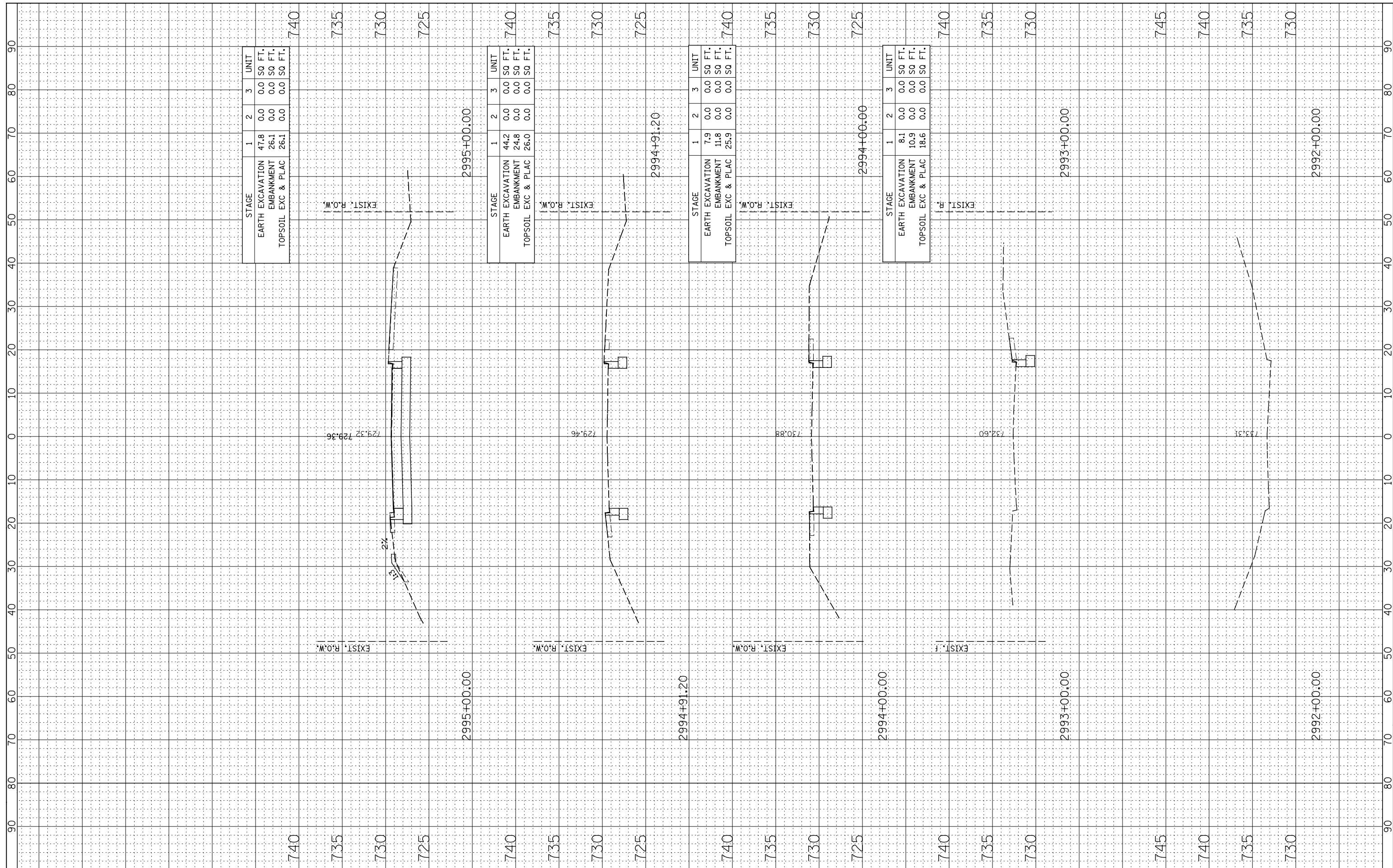
**CROSS SECTIONS
WILL COOK ROAD - PRESTAGE**

SCALE: SHEET NO. 4 OF 4 SHEETS STA. TO STA.

F.A. RTE.	SECTION	COUNTY	TOTAL SHEETS	SHEET NO.
351	536-R-1	WILL	1232	1228
CONTRACT NO. 60L71			ILLINOIS FED. AID PROJECT	

FINAL SURVEY NO.	SURVEYED PLOTTED TEMPLATE AREAS CHECKED	BY	DATE

ORIGINAL SURVEY NO.	SURVEYED PLOTTED TEMPLATE AREAS CHECKED	BY	DATE



DESIGNED	NAV	REVISED
DRAWN	NAV	REVISED
CHECKED	PJO	REVISED
DATE	8/15/2014	REVISED

**STATE OF ILLINOIS
DEPARTMENT OF TRANSPORTATION**

**CROSS SECTIONS
WILL COOK ROAD**

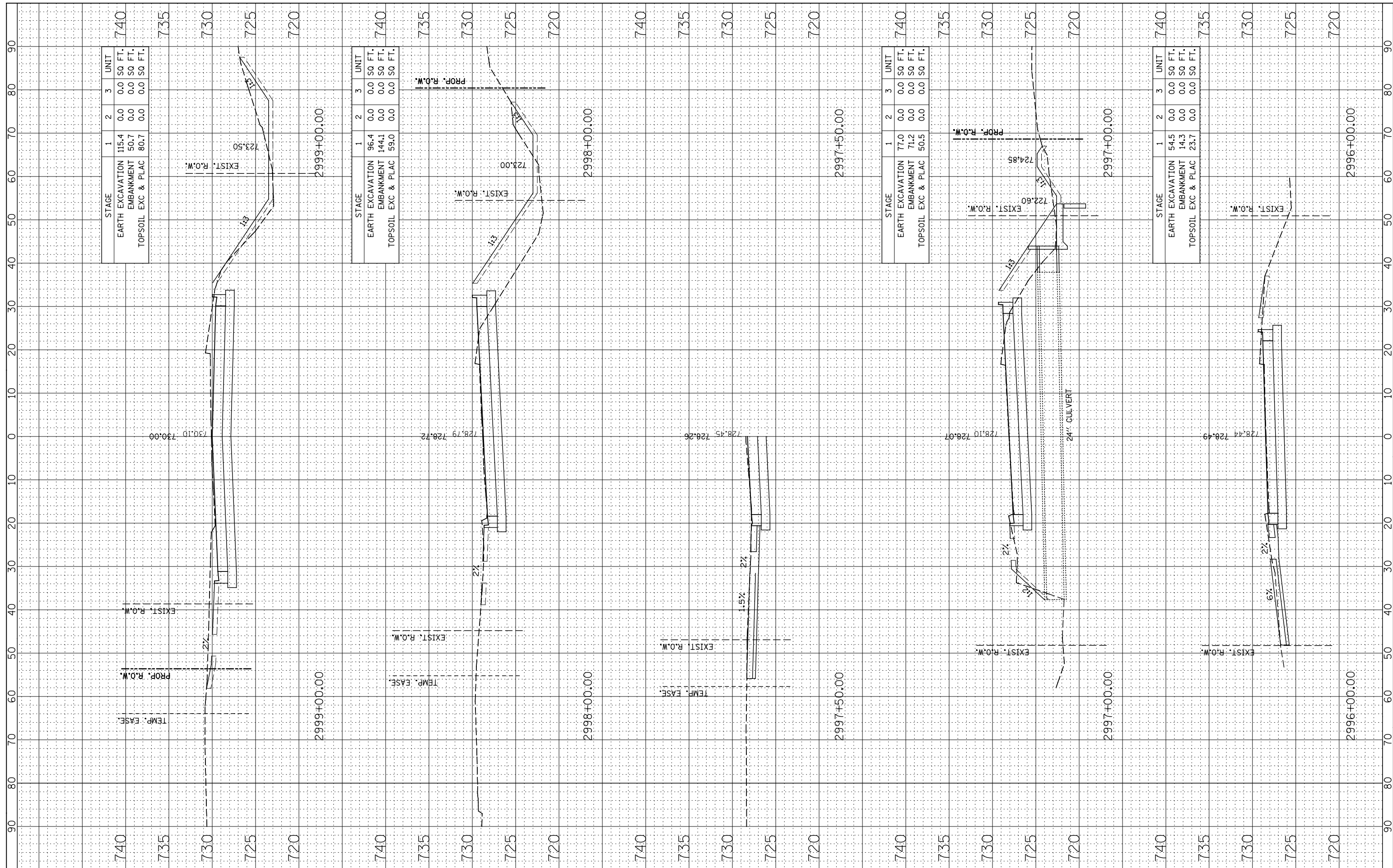
SCALE: SHEET NO. 1 OF 4 SHEETS STA. TO STA.

F.A. RTE.	SECTION	COUNTY	TOTAL SHEETS	SHEET NO.
351	536-R-1	WILL	1232	1229
CONTRACT NO. 60L71				

ILLINOIS FED. AID PROJECT

FINAL SURVEY NO.	SURVEYED PLOTTED AREAS CHECKED	BY	DATE

ORIGINAL SURVEY NO.	SURVEYED PLOTTED AREAS CHECKED	BY	DATE



DESIGNED	NAV	REVISED
DRAWN	NAV	REVISED
CHECKED	PJO	REVISED
DATE	8/15/2014	REVISED

**STATE OF ILLINOIS
DEPARTMENT OF TRANSPORTATION**

**CROSS SECTIONS
WILL COOK ROAD**

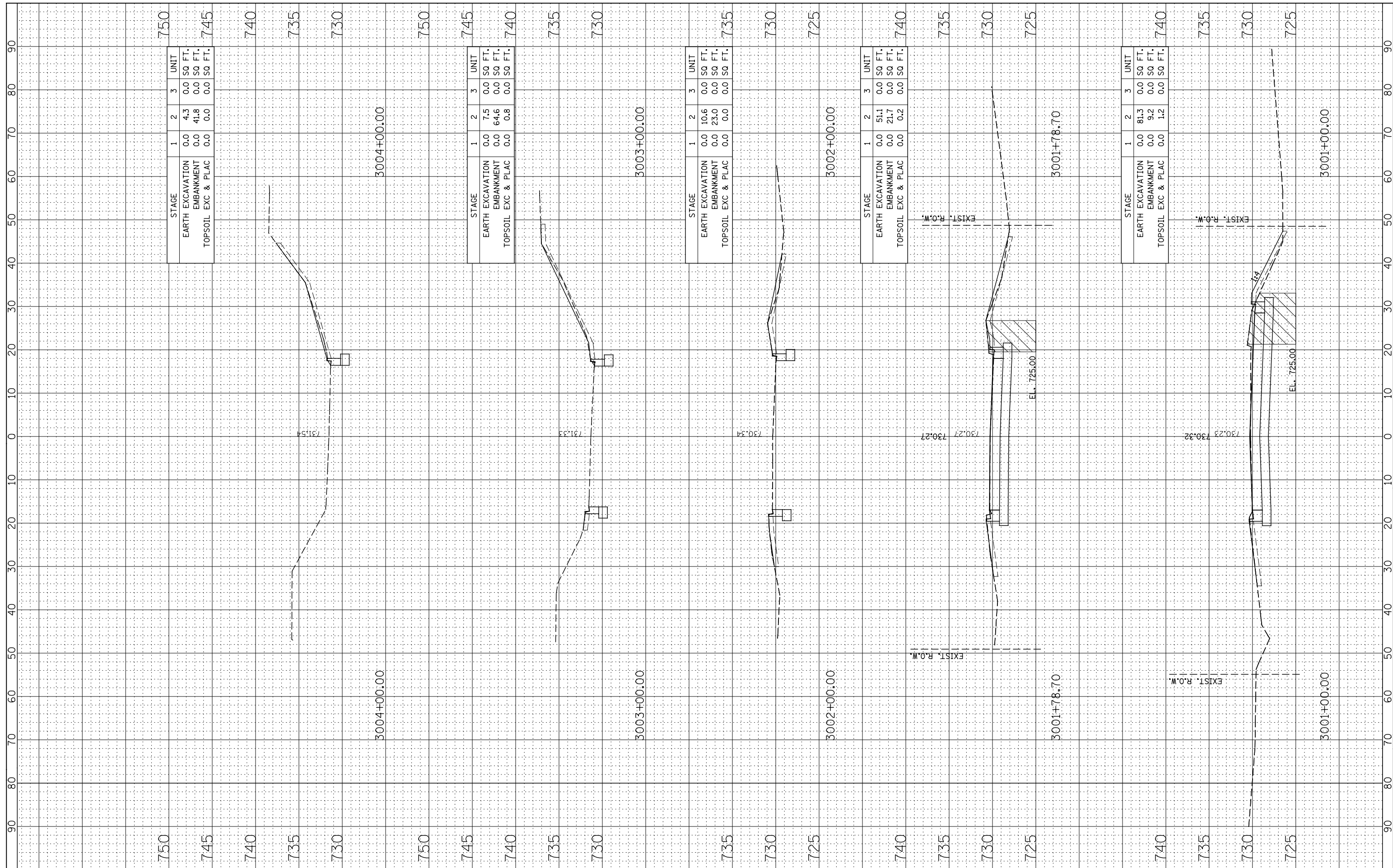
SCALE: SHEET NO. 2 OF 4 SHEETS STA. TO STA.

F.A. RTE.	SECTION	COUNTY	TOTAL SHEETS	SHEET NO.
351	536-R-1	WILL	1232	1230
CONTRACT NO. 60L71				

ILLINOIS FED. AID PROJECT

FINAL SURVEY	SURVEYED	BY	DATE
NOTE BOOK	PLOTTED		
AREAS CHECKED	TEMPLATE		
NO.	AREAS CHECKED		

ORIGINAL SURVEY	SURVEYED	BY	DATE
NOTE BOOK	PLOTTED		
AREAS CHECKED	TEMPLATE		
NO.	AREAS CHECKED		



DESIGNED	NAV
DRAWN	NAV
CHECKED	PJO
DATE	8/15/2014

REVISED	
REVISED	
REVISED	
REVISED	

**STATE OF ILLINOIS
DEPARTMENT OF TRANSPORTATION**

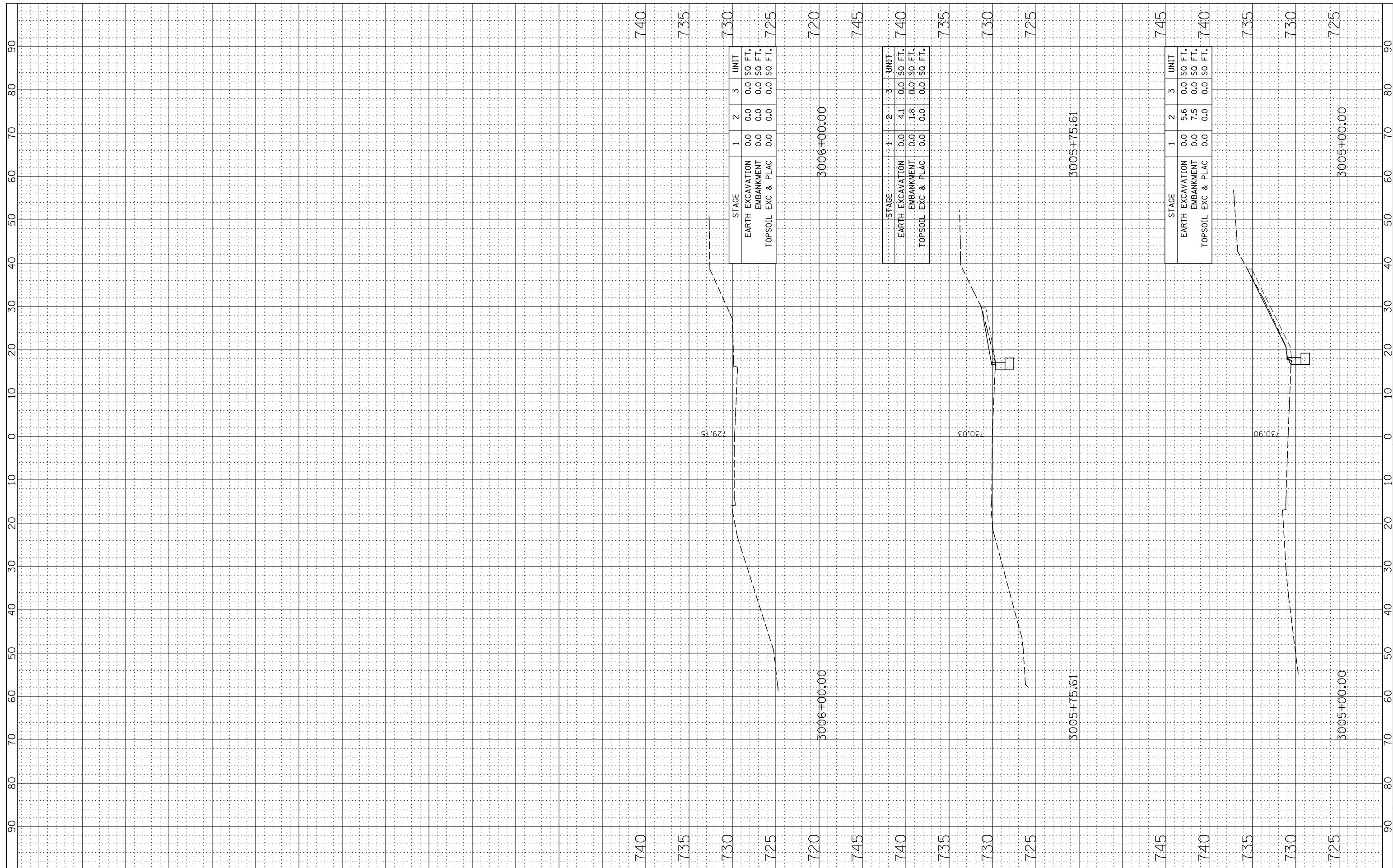
**CROSS SECTIONS
WILL COOK ROAD**

SCALE: SHEET NO. 3 OF 4 SHEETS STA. TO STA.

F.A. RTE.	SECTION	COUNTY	TOTAL SHEETS	SHEET NO.
351	536-R-1	WILL	1232	1231
CONTRACT NO. 60L71				
ILLINOIS FED. AID PROJECT				

FINAL SURVEY NO.	SURVEYED PLOTTED AREAS CHECKED	BY	DATE
NOTE BOOK	TEMPLATE		
	AREAS CHECKED		

ORIGINAL SURVEY NO.	SURVEYED PLOTTED AREAS CHECKED	BY	DATE
NOTE BOOK	TEMPLATE		
	AREAS CHECKED		



DESIGNED NAV
 DRAWN NAV
 CHECKED PJO
 DATE 8/15/2014

REVISED
 REVISED
 REVISED
 REVISED

**STATE OF ILLINOIS
 DEPARTMENT OF TRANSPORTATION**

**CROSS SECTIONS
 WILL COOK ROAD**

SCALE: SHEET NO. 4 OF 4 SHEETS STA. TO STA.

F.A. RTE.	SECTION	COUNTY	TOTAL SHEETS	SHEET NO.
351	536-R-1	WILL	1232	1232
CONTRACT NO. 60L71				