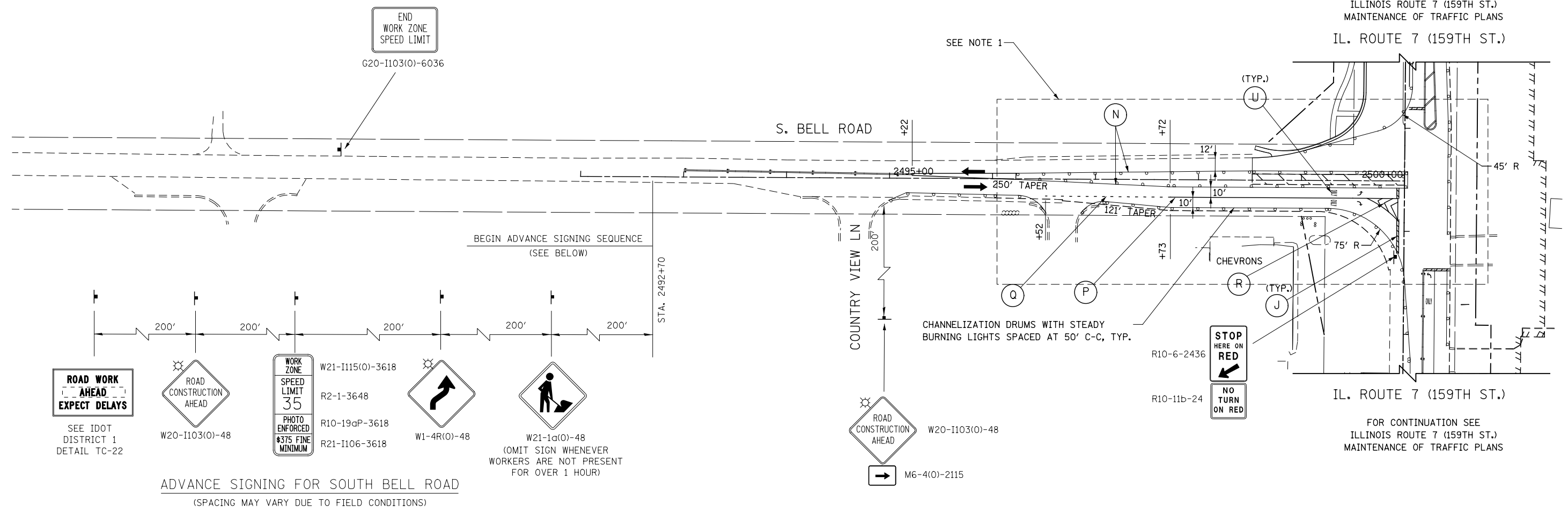


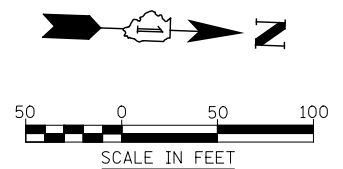
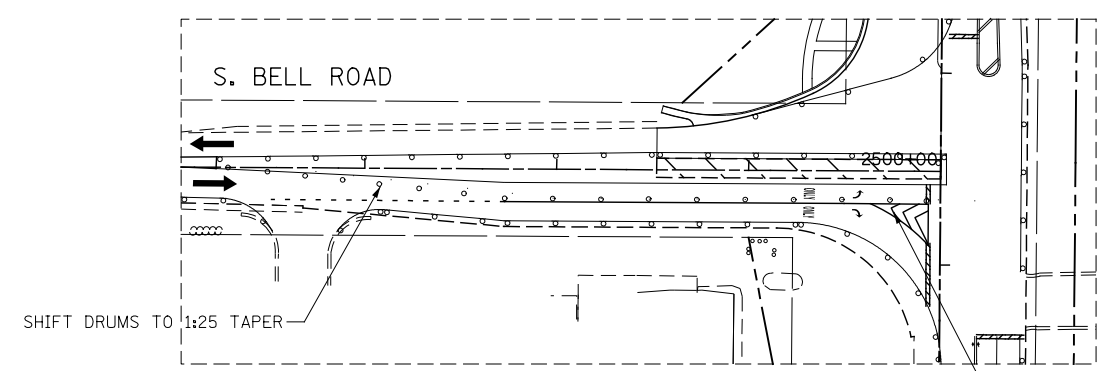
NOTES:

1. WORK IN THIS AREA SHALL ONLY TAKE PLACE IN OFF PEAK OR NIGHT TIME OPERATIONS. THE CONTRACTOR SHALL USE IDOT HIGHWAY STANDARD 701701 AND FOLLOW THE DETAIL ON THE PLAN.

FOR CONTINUATION SEE
ILLINOIS ROUTE 7 (159TH ST.)
MAINTENANCE OF TRAFFIC PLANS
IL. ROUTE 7 (159TH ST.)



ADVANCE SIGNING FOR SOUTH BELL ROAD
(SPACING MAY VARY DUE TO FIELD CONDITIONS)



FILE NAME = D:\60L71\shlt-MOT-STG_1B_01B.dgn


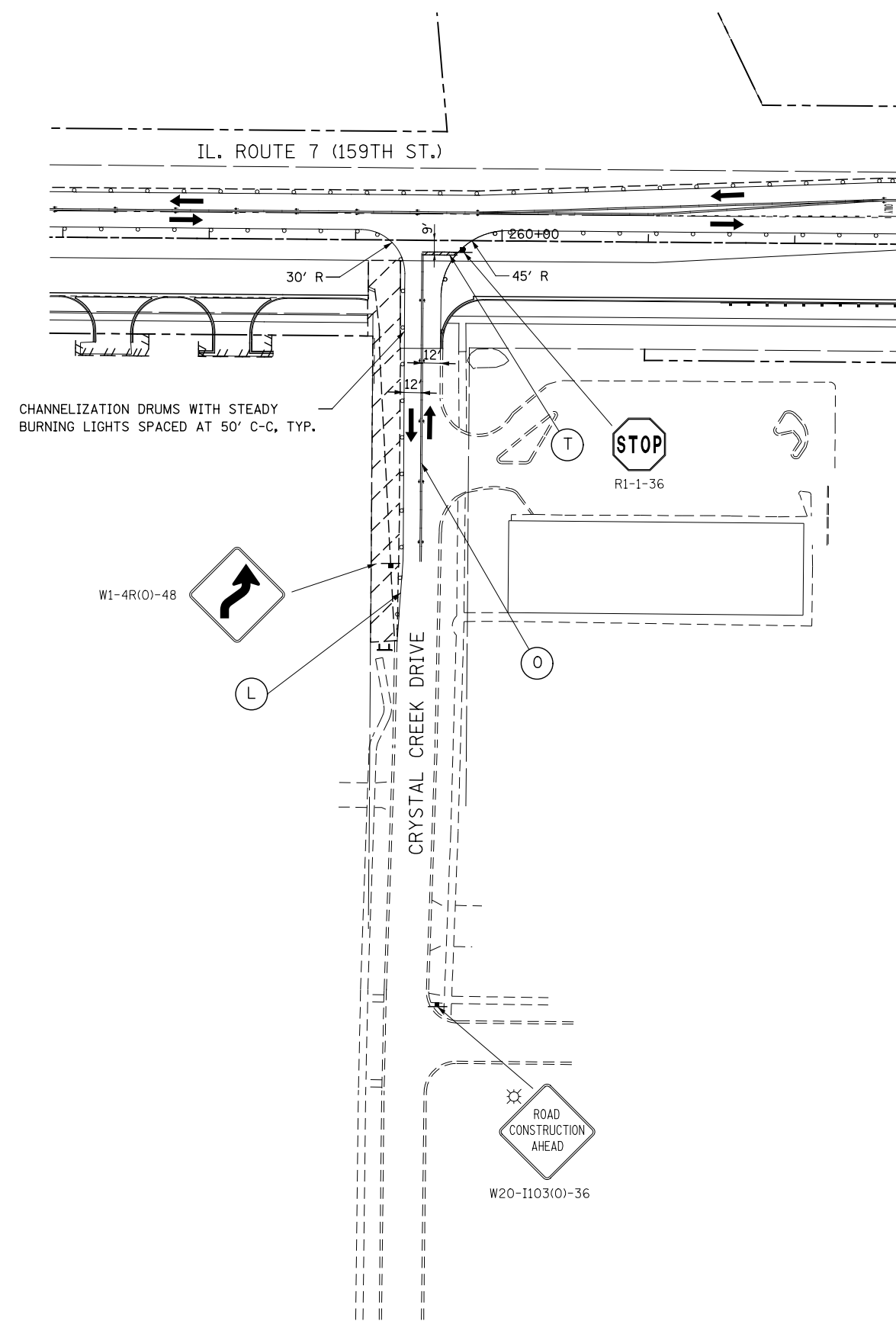
USER NAME = mmaestra	DESIGNED NAV	REVISED -
	DRAWN NAV	REVISED -
PLOT SCALE = 1:100.001	CHECKED PJO	REVISED -
PLOT DATE = 8/15/2014	DATE 8/15/2014	REVISED -

**STATE OF ILLINOIS
DEPARTMENT OF TRANSPORTATION**

**MAINTENANCE OF TRAFFIC - STAGE 1B
BELL ROAD**

SCALE: AS SHOWN SHEET NO. 6 OF 8 SHEETS STA. TO STA.

F.A.P. RTE.	SECTION	COUNTY	TOTAL SHEETS	SHEET NO.
351	536-R-1	WILL	1232	201
CONTRACT NO. 60L71				
ILLINOIS FED. AID PROJECT				



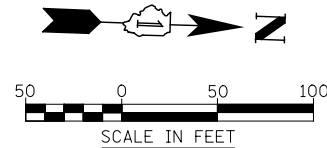
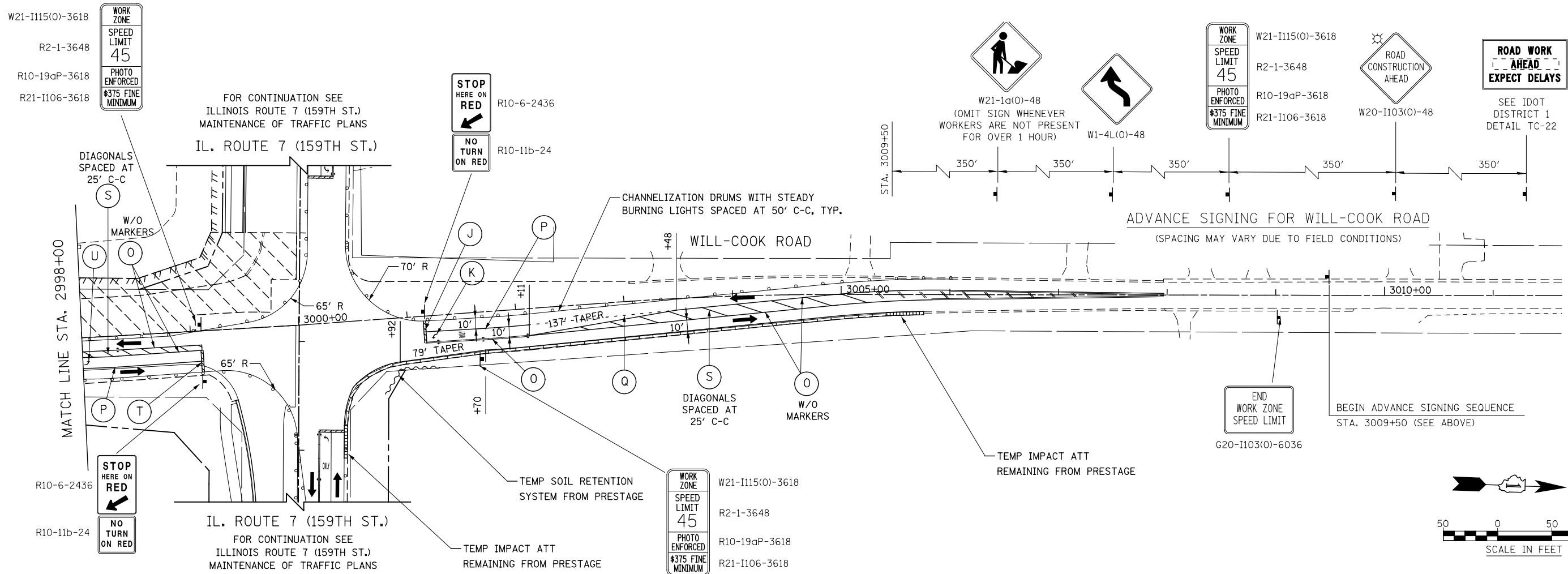
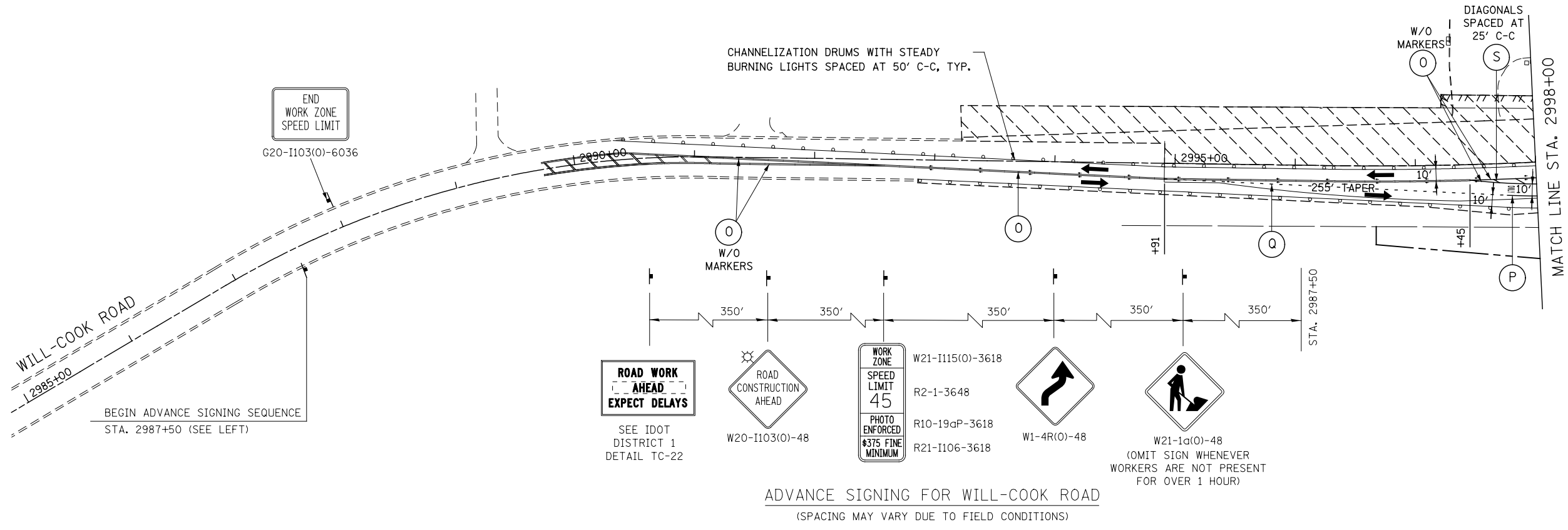
FILE NAME = D:\60L71-ahh-MOT-STG 1B.019.dgn

USER NAME = mmaestra	DESIGNED NAV	REVISED -
	DRAWN NAV	REVISED -
PLOT SCALE = 1:100.001	CHECKED PJO	REVISED -
PLOT DATE = 8/15/2014	DATE 8/15/2014	REVISED -

**STATE OF ILLINOIS
DEPARTMENT OF TRANSPORTATION**

MAINTENANCE OF TRAFFIC – STAGE 1B CRYSTAL CREEK DRIVE			
SCALE: AS SHOWN	SHEET NO. 7 OF 8 SHEETS	STA.	TO STA.

F.A.P. RTE.	SECTION	COUNTY	TOTAL SHEETS	SHEET NO.
351	536-R-1	WILL	1232	202
CONTRACT NO. 60L71				
ILLINOIS FED. AID PROJECT				



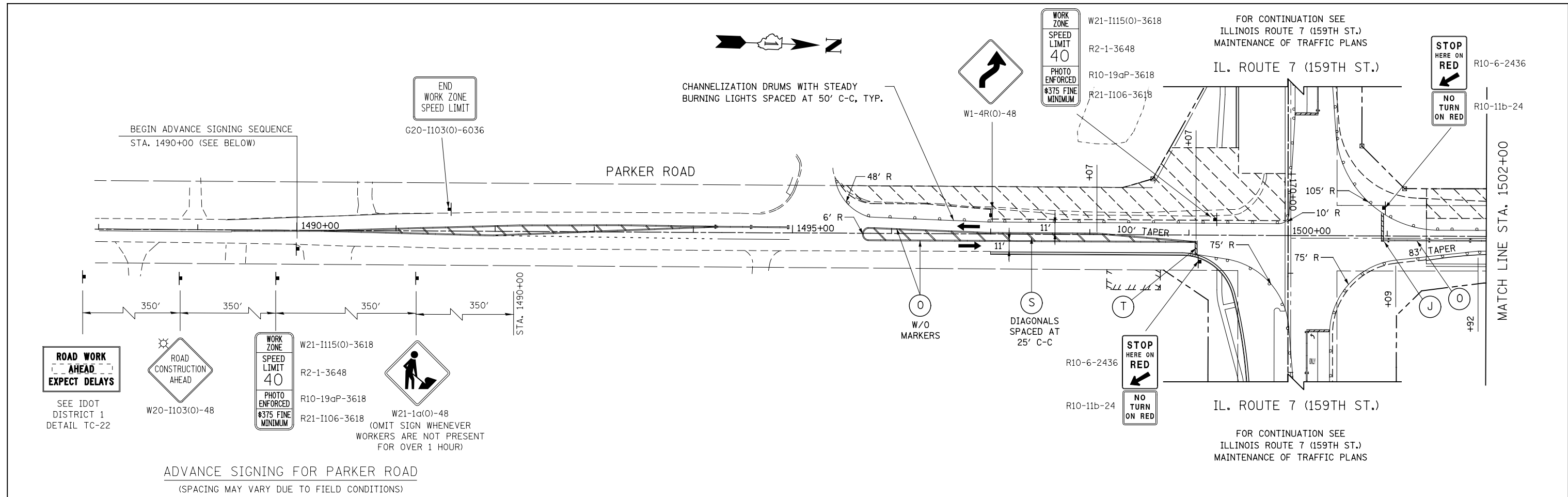
FILE NAME = D:\680L71-shlt-MOT-STG-1B_0220.dgn

USER NAME = mmaestra	DESIGNED NAV	REVISED -
DRAWN NAV	REVISED -	
PLOT SCALE = 1:100.001	CHECKED PJO	REVISED -
PLOT DATE = 8/15/2014	DATE 8/15/2014	REVISED -

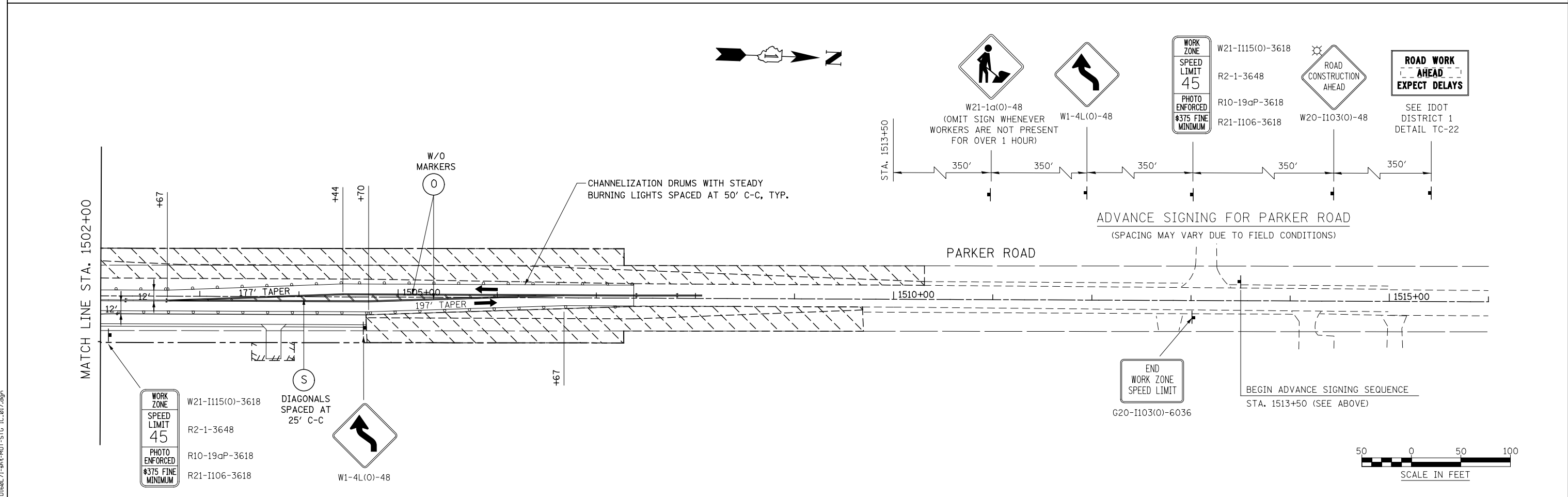
**STATE OF ILLINOIS
DEPARTMENT OF TRANSPORTATION**

MAINTENANCE OF TRAFFIC - STAGE 1B WILL-COOK ROAD	
SCALE: AS SHOWN	SHEET NO. 8 OF 8 SHEETS
STA. 2990+00 TO STA. 3010+00	

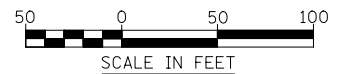
F.A.P. RTE.	SECTION	COUNTY	TOTAL SHEETS	SHEET NO.
351	536-R-1	WILL	1232	203
CONTRACT NO. 60L71				
ILLINOIS FED. AID PROJECT				



ADVANCE SIGNING FOR PARKER ROAD
(SPACING MAY VARY DUE TO FIELD CONDITIONS)



ADVANCE SIGNING FOR PARKER ROAD
(SPACING MAY VARY DUE TO FIELD CONDITIONS)



FILE NAME = D:\680\71-shr-MOT-STG-1C.017.dgn

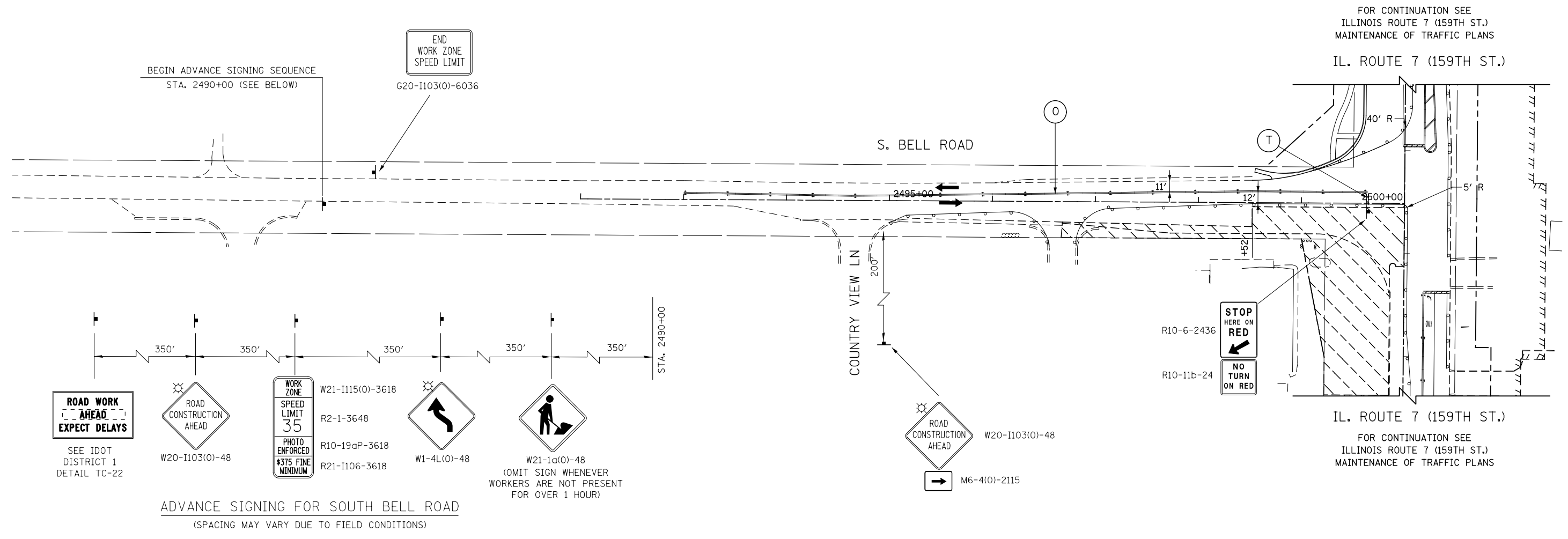
USER NAME = mmaestra	DESIGNED NAV	REVISED -
DRAWN NAV	REVISED -	
PLOT SCALE = 1:100.001	CHECKED PJO	REVISED -
PLOT DATE = 8/15/2014	DATE 8/15/2014	REVISED -

**STATE OF ILLINOIS
DEPARTMENT OF TRANSPORTATION**

MAINTENANCE OF TRAFFIC - STAGE 1C PARKER ROAD	
SCALE: AS SHOWN	SHEET NO. 1 OF 3 SHEETS
STA. 1488+00	TO STA. 1515+00

F.A.P. RTE.	SECTION	COUNTY	TOTAL SHEETS	SHEET NO.
351	536-R-1	WILL	1232	204
CONTRACT NO. 60L71				
ILLINOIS FED. AID PROJECT				

FILE NAME = D:\60L71\shh-MOT-STG 1C.018.dgn



ADVANCE SIGNING FOR SOUTH BELL ROAD
(SPACING MAY VARY DUE TO FIELD CONDITIONS)

- SEE IDOT DISTRICT 1 DETAIL TC-22
- ROAD WORK AHEAD EXPECT DELAYS
- ROAD CONSTRUCTION AHEAD W20-I103(O)-48
- WORK ZONE SPEED LIMIT 35 PHOTO ENFORCED \$375 FINE MINIMUM W21-I115(O)-3618 R2-1-3648 R10-19aP-3618 R21-I106-3618
- ROAD CONSTRUCTION AHEAD W1-4L(O)-48
- ROAD WORKER W21-1a(O)-48 (OMIT SIGN WHENEVER WORKERS ARE NOT PRESENT FOR OVER 1 HOUR)

FOR CONTINUATION SEE ILLINOIS ROUTE 7 (159TH ST.) MAINTENANCE OF TRAFFIC PLANS

IL. ROUTE 7 (159TH ST.)

IL. ROUTE 7 (159TH ST.)

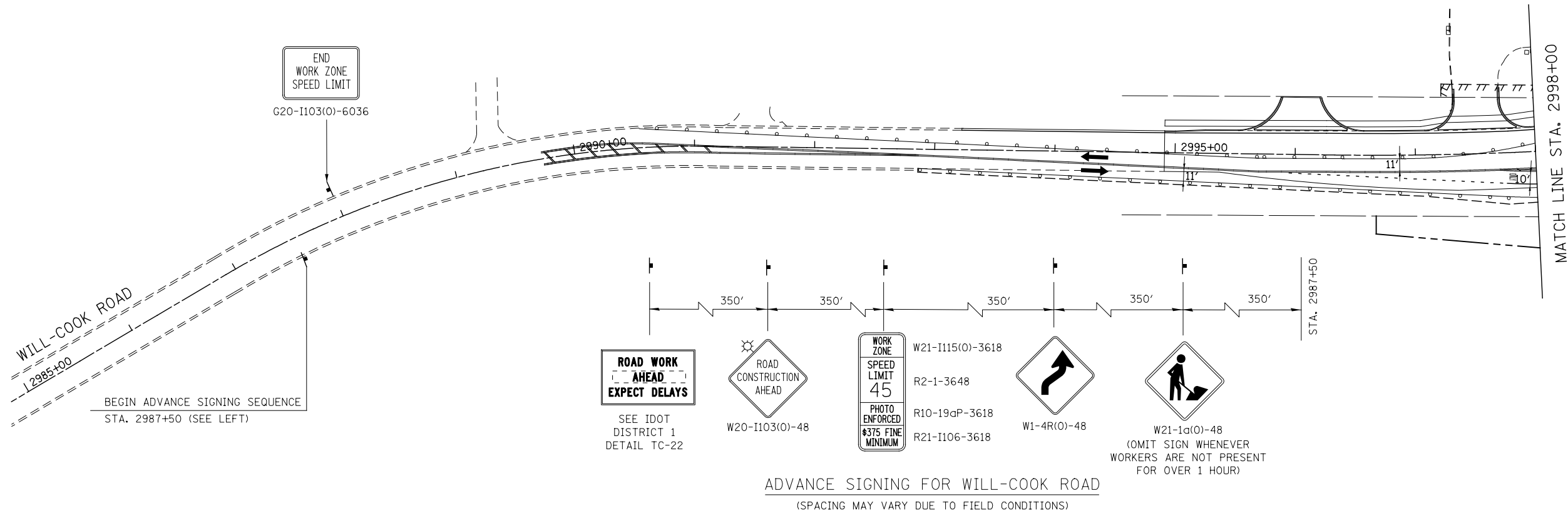
FOR CONTINUATION SEE ILLINOIS ROUTE 7 (159TH ST.) MAINTENANCE OF TRAFFIC PLANS

STATE OF ILLINOIS
DEPARTMENT OF TRANSPORTATION

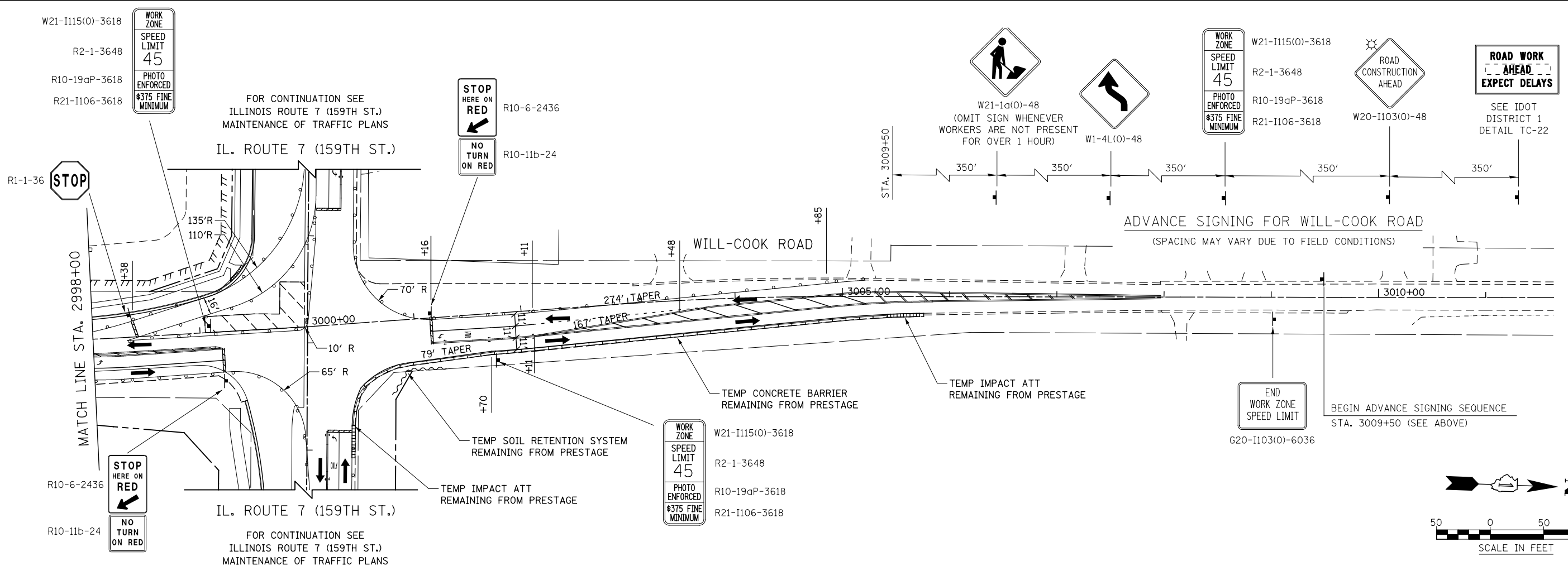
MAINTENANCE OF TRAFFIC - STAGE 1C
BELL ROAD

F.A.P. RTE.	SECTION	COUNTY	TOTAL SHEETS	SHEET NO.
351	536-R-1	WILL	1232	205
CONTRACT NO. 60L71				
ILLINOIS FED. AID PROJECT				

SCALE: AS SHOWN SHEET NO. 2 OF 3 SHEETS STA. TO STA.



ADVANCE SIGNING FOR WILL-COOK ROAD
(SPACING MAY VARY DUE TO FIELD CONDITIONS)



ADVANCE SIGNING FOR WILL-COOK ROAD
(SPACING MAY VARY DUE TO FIELD CONDITIONS)

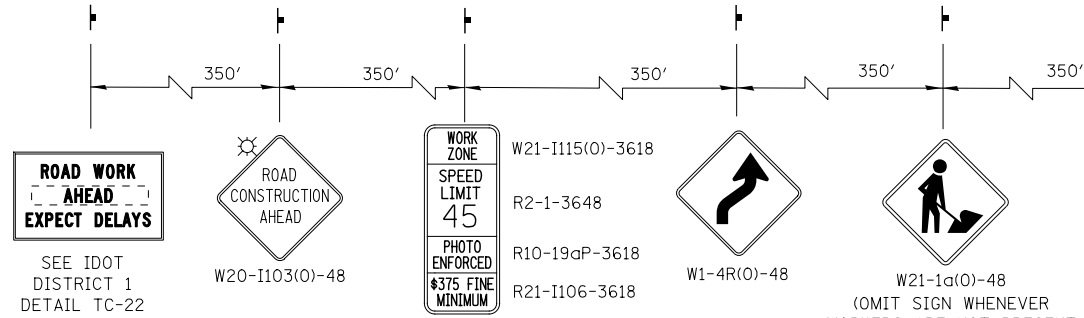
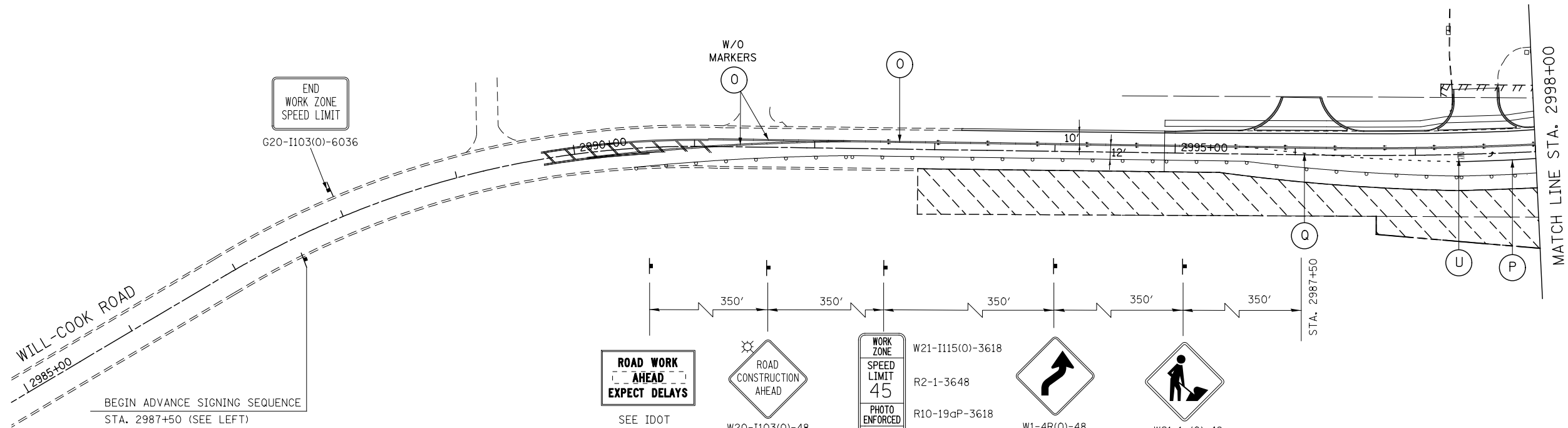
FILE NAME = D:\60L71\shlt-MOT-STG-1C_0220.dgn

USER NAME = mmaestra	DESIGNED NAV	REVISED -
	DRAWN NAV	REVISED -
PLOT SCALE = 1:100.001	CHECKED PJO	REVISED -
PLOT DATE = 8/15/2014	DATE 8/15/2014	REVISED -

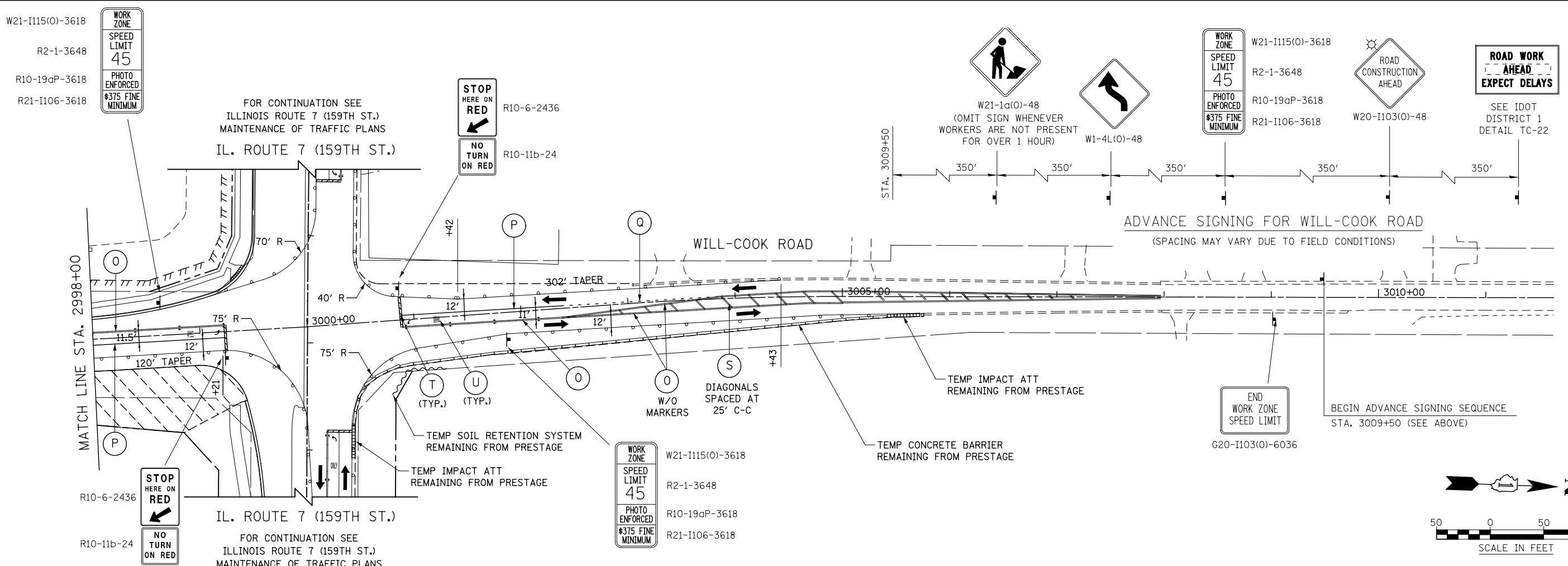
STATE OF ILLINOIS
DEPARTMENT OF TRANSPORTATION

MAINTENANCE OF TRAFFIC - STAGE 1C	
WILL-COOK ROAD	
SCALE: AS SHOWN	SHEET NO. 3 OF 3 SHEETS
STA. 2990+00 TO STA. 3010+00	

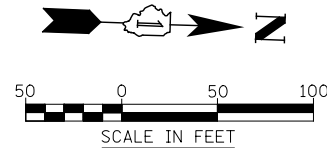
F.A.P. RTE.	SECTION	COUNTY	TOTAL SHEETS	SHEET NO.
351	536-R-1	WILL	1232	206
CONTRACT NO. 60L71				
ILLINOIS FED. AID PROJECT				



ADVANCE SIGNING FOR WILL-COOK ROAD
(SPACING MAY VARY DUE TO FIELD CONDITIONS)



ADVANCE SIGNING FOR WILL-COOK ROAD
(SPACING MAY VARY DUE TO FIELD CONDITIONS)



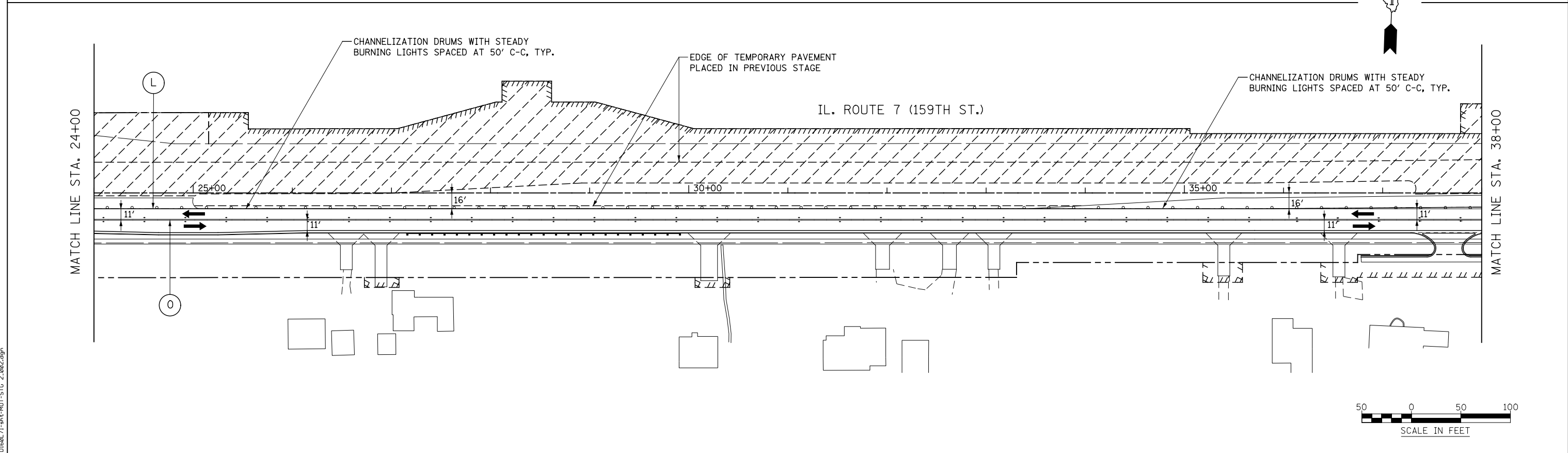
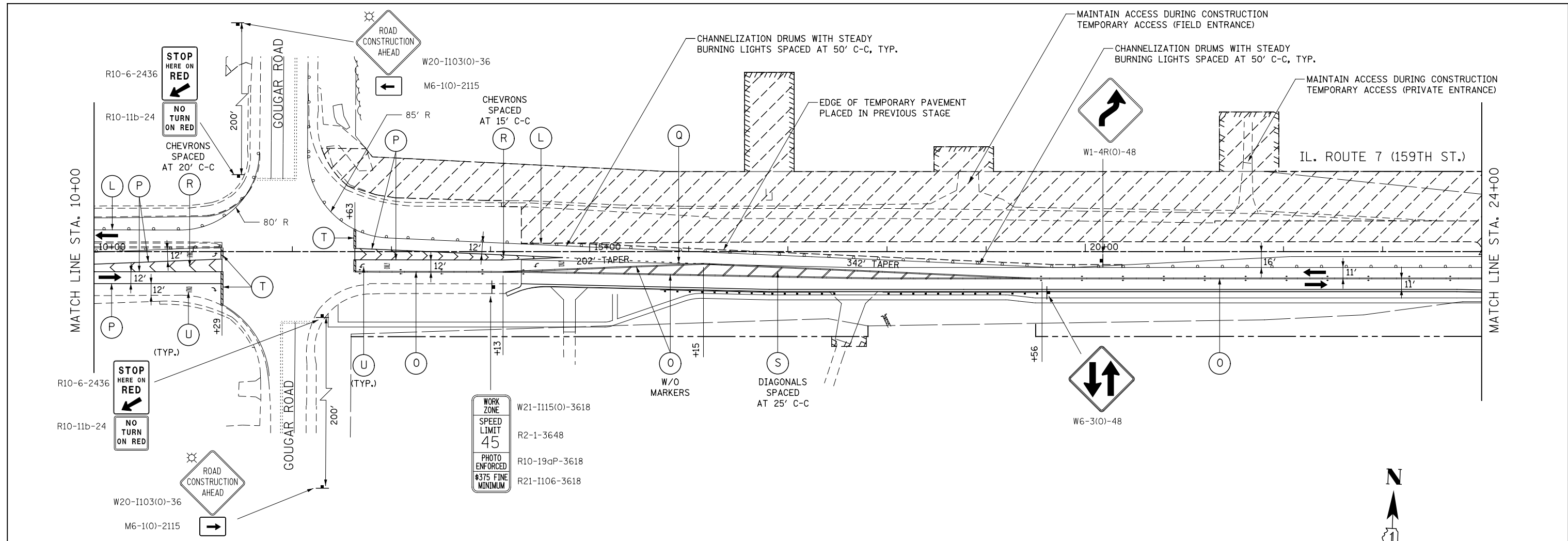
FILE NAME = D:\60L71\shlt-MOT-STG_ID_0220.dgn

USER NAME = mmaestra	DESIGNED NAV	REVISED -
DRAWN NAV	REVISED -	
PLOT SCALE = 1:100.001	CHECKED PJO	REVISED -
PLOT DATE = 8/15/2014	DATE 8/15/2014	REVISED -

**STATE OF ILLINOIS
DEPARTMENT OF TRANSPORTATION**

MAINTENANCE OF TRAFFIC - STAGE 1D WILL-COOK ROAD	
SCALE: AS SHOWN	SHEET NO. 1 OF 1 SHEETS
STA. 2990+00 TO STA. 3010+00	

F.A.P. RTE.	SECTION	COUNTY	TOTAL SHEETS	SHEET NO.
351	536-R-1	WILL	1232	207
CONTRACT NO. 60L71				
ILLINOIS FED. AID PROJECT				



FILE NAME = D:\680\71-shrt-MOT-STG 2_002.dgn

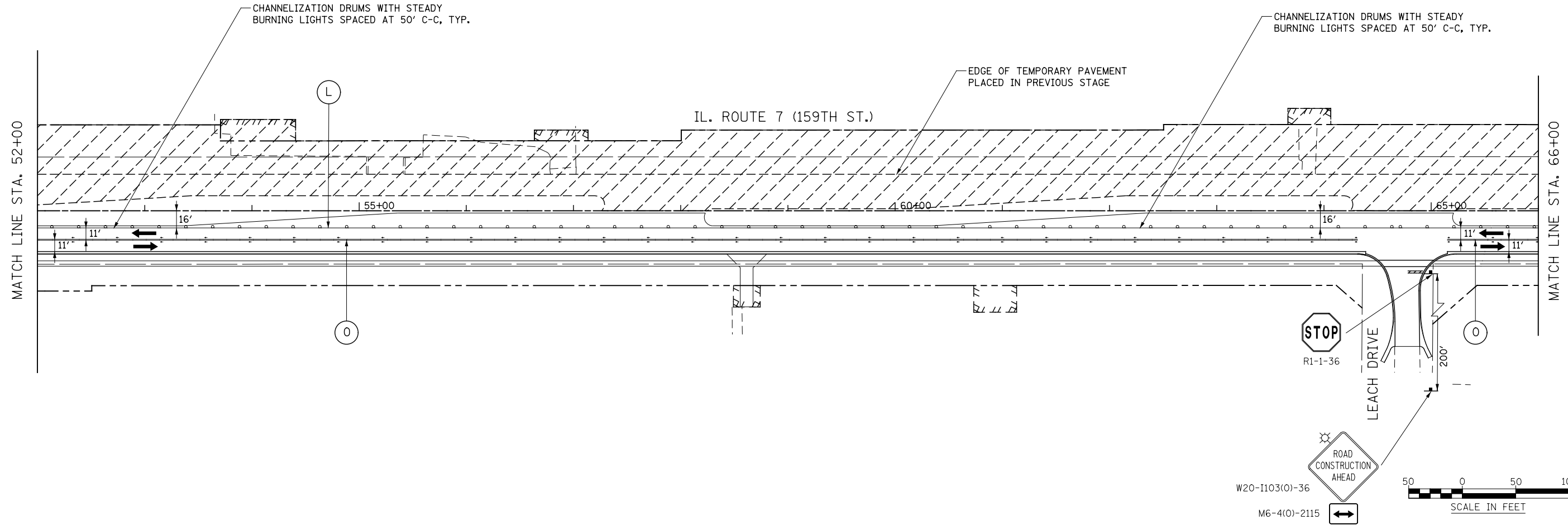
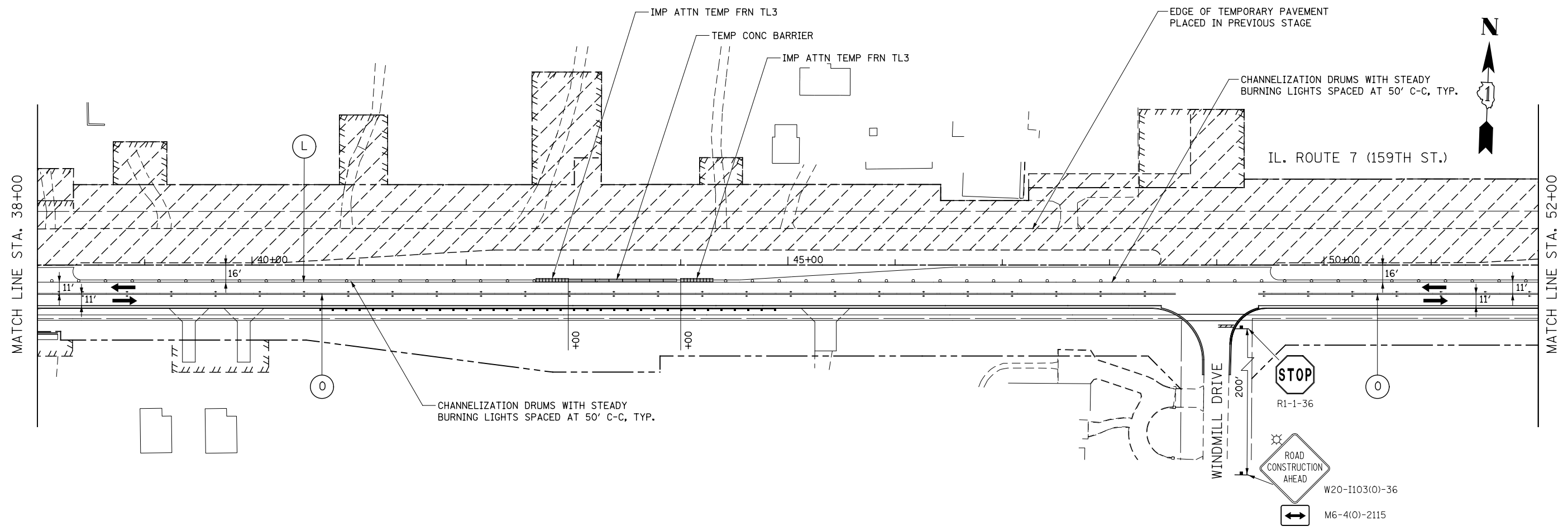
USER NAME = mmaestra	DESIGNED NAV	REVISED -
PLOT SCALE = 1:100.001	DRAWN NAV	REVISED -
PLOT DATE = 8/15/2014	CHECKED PJO	REVISED -
	DATE 8/15/2014	REVISED -

**STATE OF ILLINOIS
DEPARTMENT OF TRANSPORTATION**

**MAINTENANCE OF TRAFFIC – STAGE 2
ILLINOIS ROUTE 7**

SCALE: AS SHOWN SHEET NO. 2 OF 18 SHEETS STA. 10+00 TO STA. 38+00

F.A.P. RTE.	SECTION	COUNTY	TOTAL SHEETS	SHEET NO.
351	536-R-1	WILL	1232	209
CONTRACT NO. 60L71				
ILLINOIS FED. AID PROJECT				



FILE NAME = D:\60L71\shlt-MOT-STG 2_003.dgn

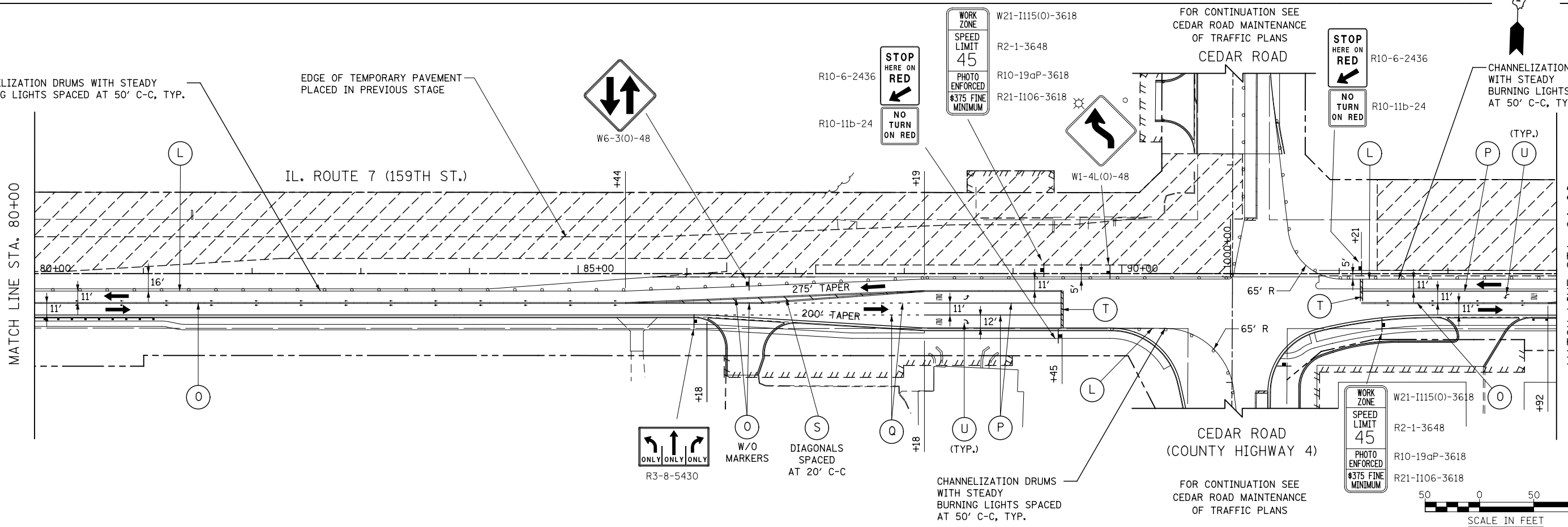
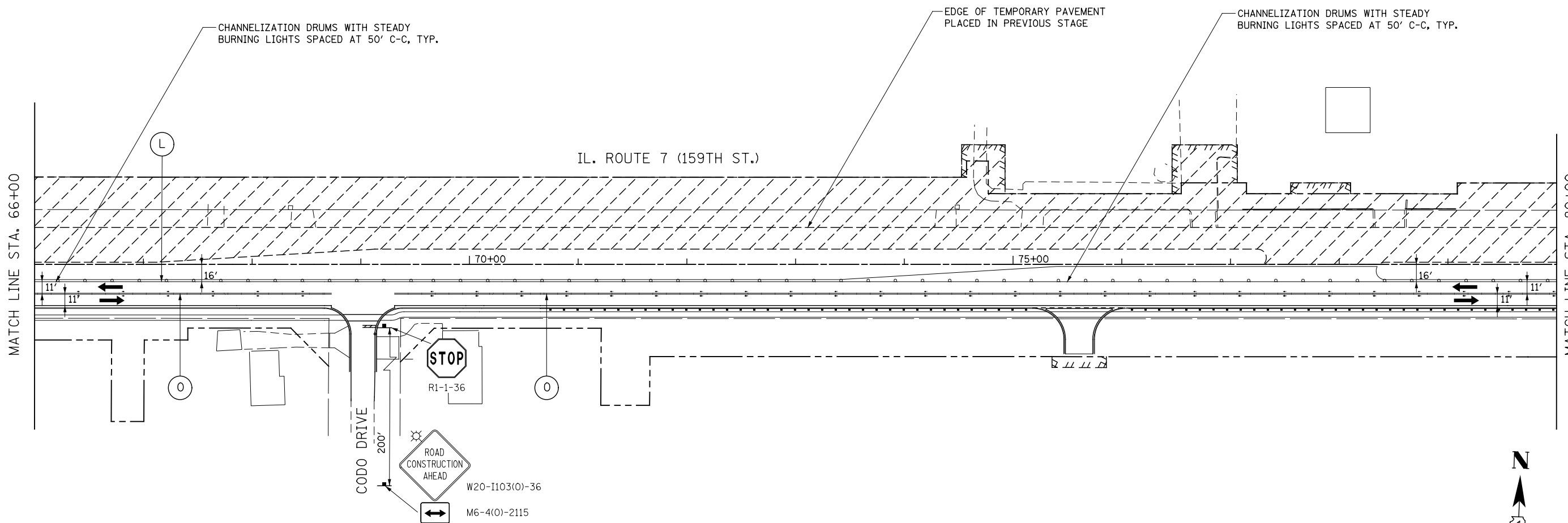
USER NAME = mmaestra	DESIGNED NAV	REVISED -
DRAWN NAV	REVISED -	
PLOT SCALE = 1:100.001	CHECKED PJO	REVISED -
PLOT DATE = 8/15/2014	DATE 8/15/2014	REVISED -

**STATE OF ILLINOIS
DEPARTMENT OF TRANSPORTATION**

**MAINTENANCE OF TRAFFIC - STAGE 2
ILLINOIS ROUTE 7**

SCALE: AS SHOWN SHEET NO. 3 OF 18 SHEETS STA. 38+00 TO STA. 66+00

F.A.P. RTE.	SECTION	COUNTY	TOTAL SHEETS	SHEET NO.
351	536-R-1	WILL	1232	210
CONTRACT NO. 60L71				
ILLINOIS FED. AID PROJECT				



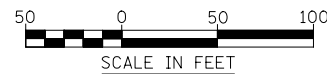
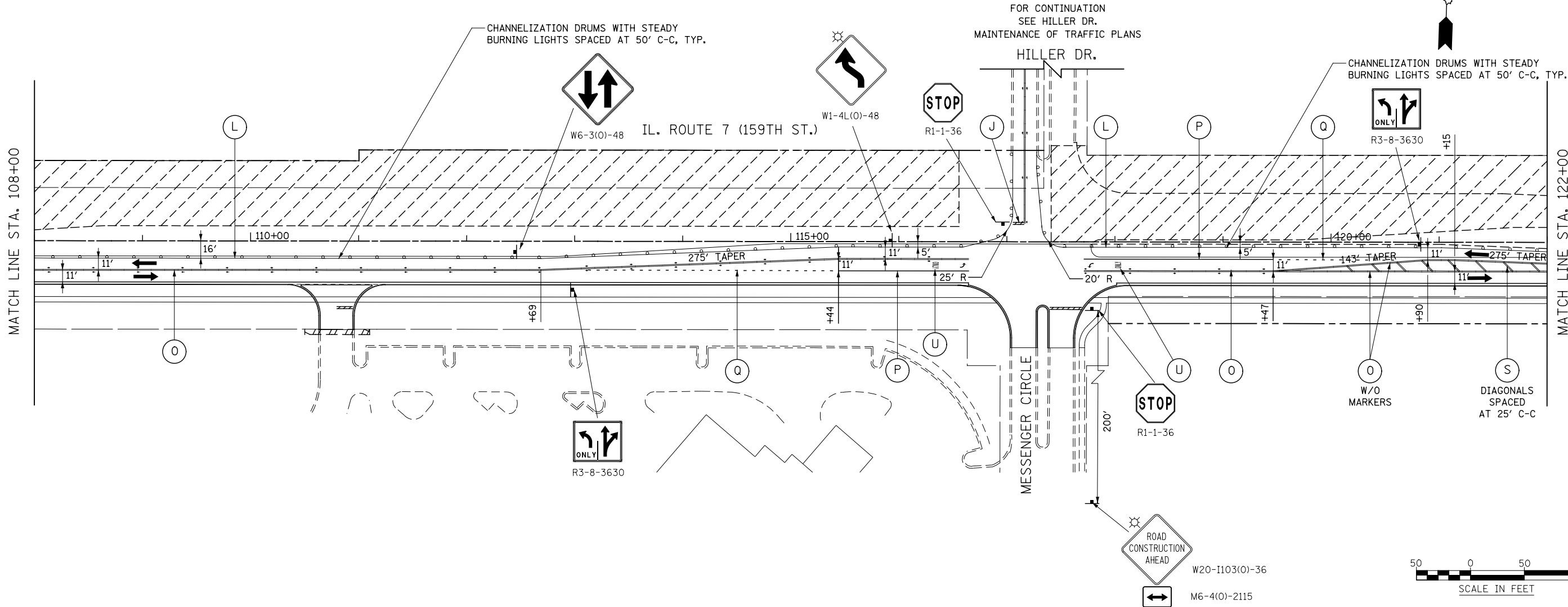
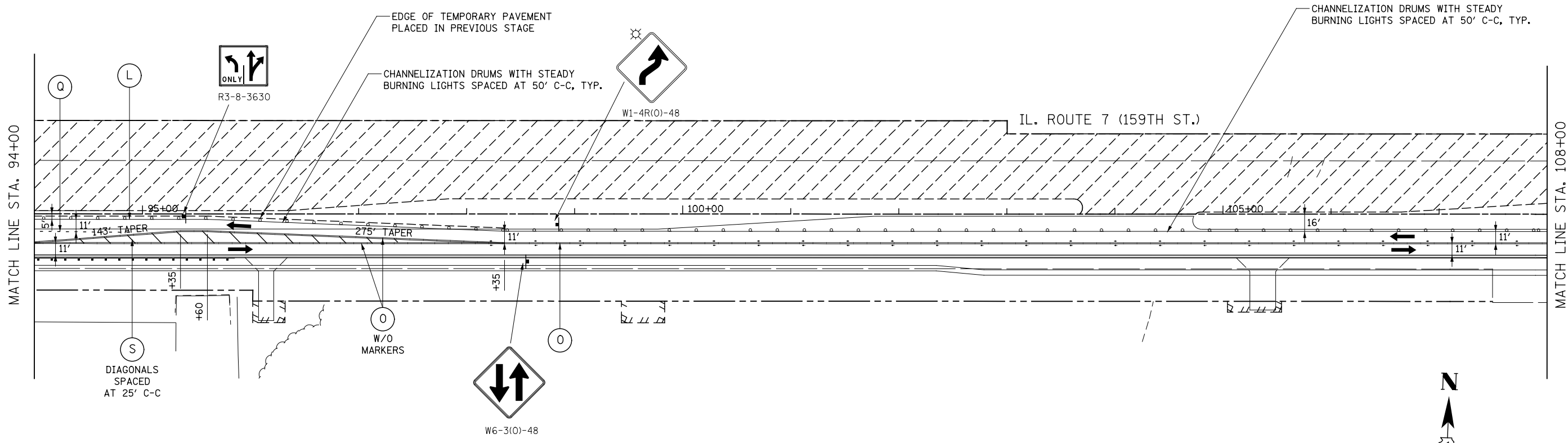
FILE NAME = D:\60L71-shrt-MOT-STG 2.dwg

USER NAME = mmaestra	DESIGNED NAV	REVISED -
DRAWN NAV	REVISED -	
PLOT SCALE = 1:100.001	CHECKED PJO	REVISED -
PLOT DATE = 8/15/2014	DATE 8/15/2014	REVISED -

**STATE OF ILLINOIS
DEPARTMENT OF TRANSPORTATION**

MAINTENANCE OF TRAFFIC - STAGE 2 ILLINOIS ROUTE 7	
SCALE: AS SHOWN	SHEET NO. 4 OF 18 SHEETS
STA. 66+00	TO STA. 94+00

F.A.P. RTE.	SECTION	COUNTY	TOTAL SHEETS	SHEET NO.
351	536-R-1	WILL	1232	211
CONTRACT NO. 60L71				
ILLINOIS FED. AID PROJECT				



FILE NAME = D:\60L71-shr-MOT-STG 2.005.dgn

USER NAME = mmaestra	DESIGNED NAV	REVISED -
DRAWN NAV	REVISED -	
PLOT SCALE = 1:100.001	CHECKED PJO	REVISED -
PLOT DATE = 8/15/2014	DATE 8/15/2014	REVISED -

**STATE OF ILLINOIS
DEPARTMENT OF TRANSPORTATION**

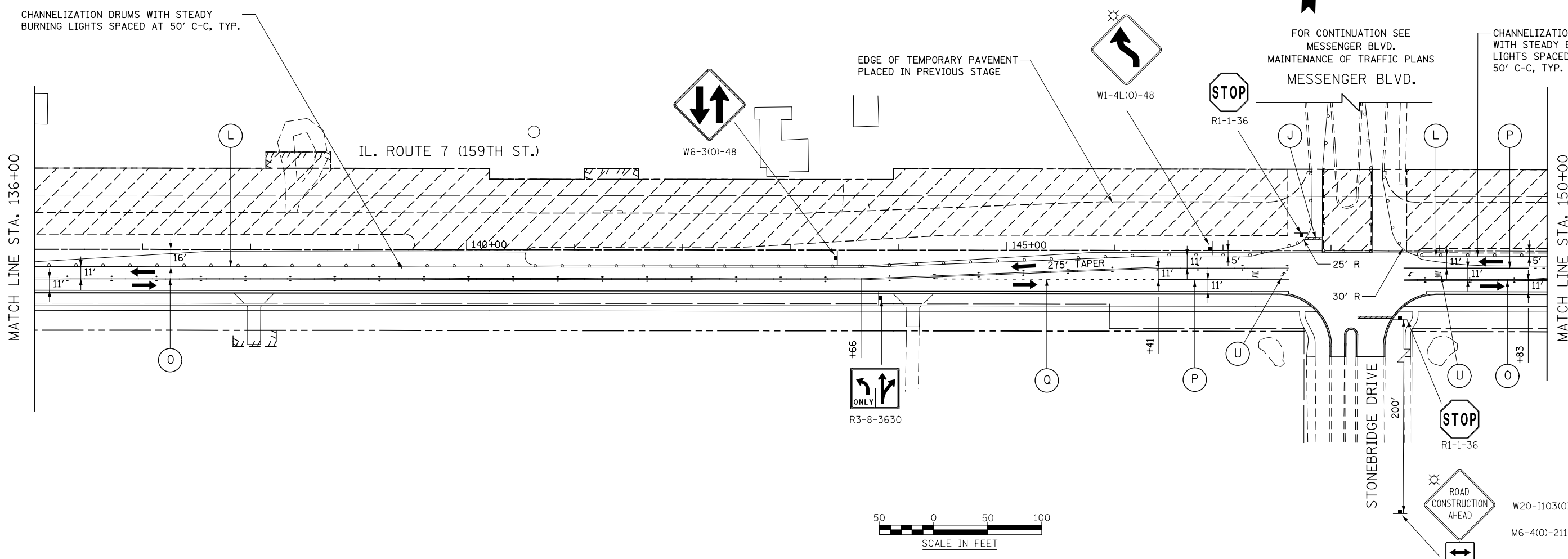
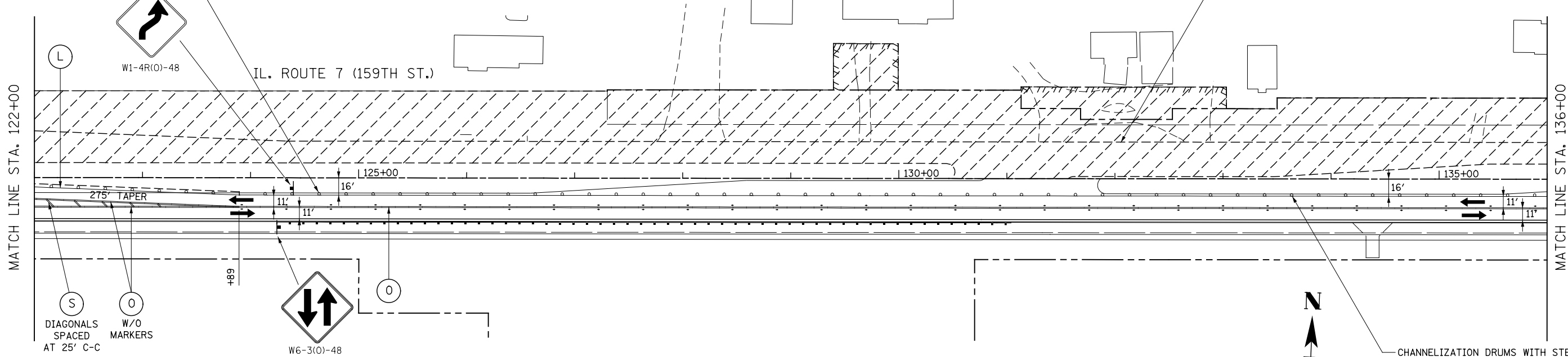
**MAINTENANCE OF TRAFFIC - STAGE 2
ILLINOIS ROUTE 7**

SCALE: AS SHOWN SHEET NO. 5 OF 18 SHEETS STA. 94+00 TO STA. 122+00

F.A.P. RTE.	SECTION	COUNTY	TOTAL SHEETS	SHEET NO.
351	536-R-1	WILL	1232	212
CONTRACT NO. 60L71				
ILLINOIS FED. AID PROJECT				

CHANNELIZATION DRUMS WITH STEADY BURNING LIGHTS SPACED AT 50' C-C, TYP.

EDGE OF TEMPORARY PAVEMENT PLACED IN PREVIOUS STAGE



FILE NAME = D:\60L71\shlt-MOT-STG 2.006.dgn

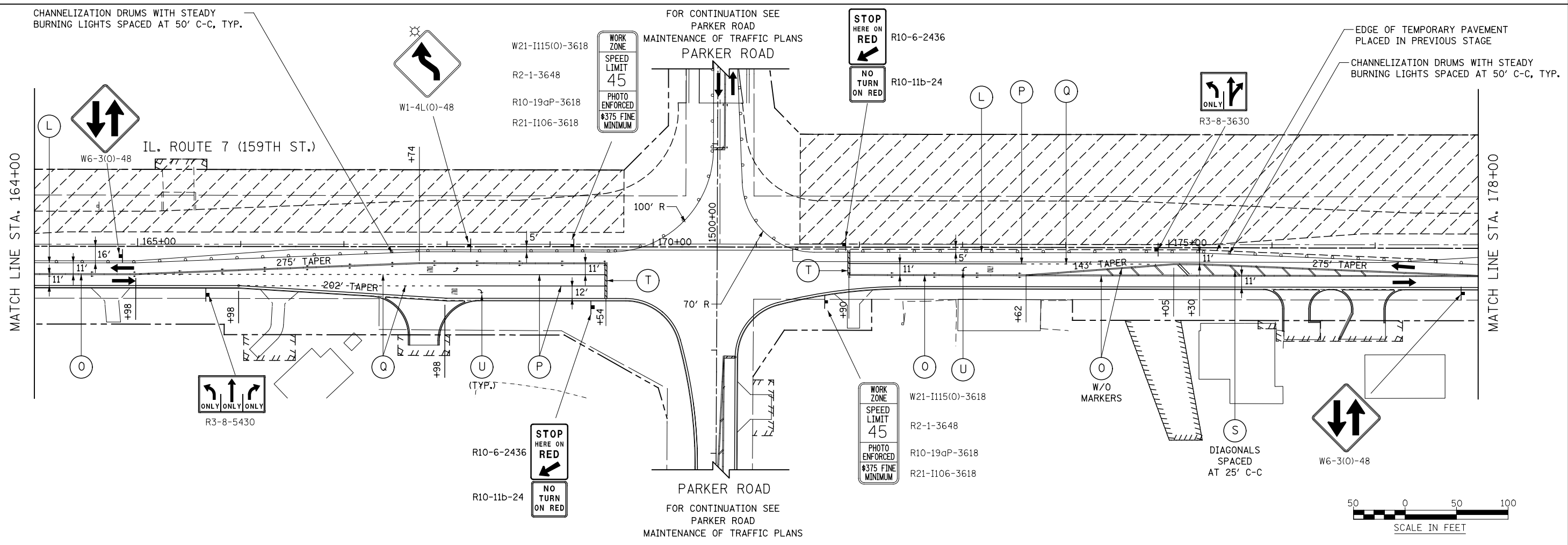
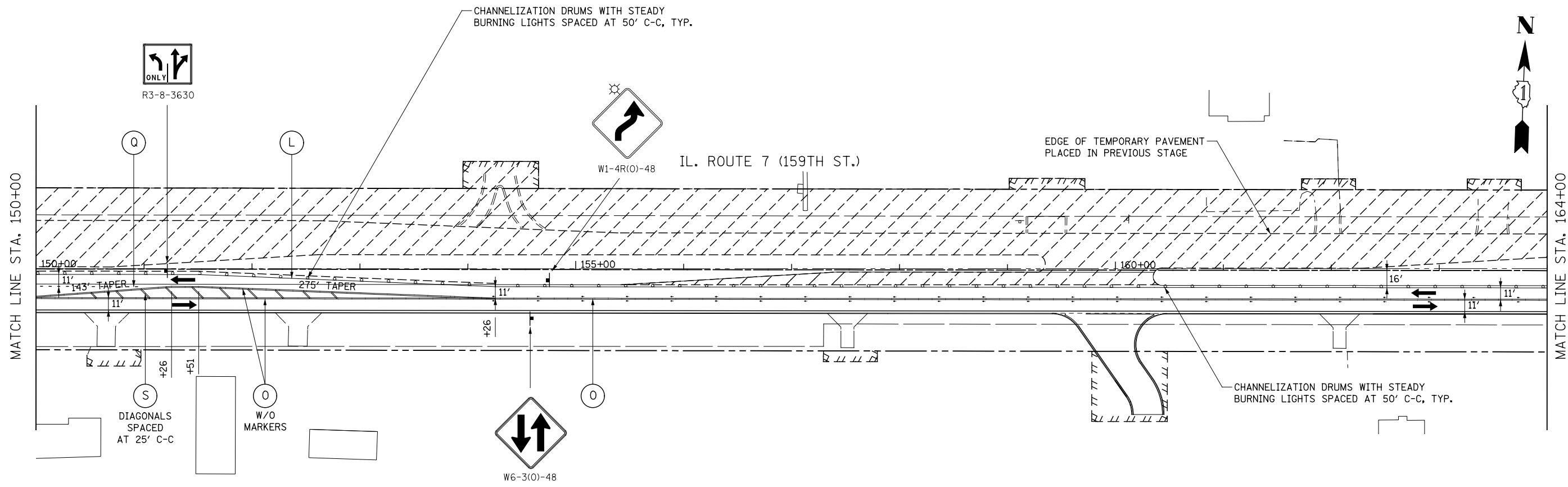
USER NAME = mmaestra	DESIGNED NAV	REVISED -
DRAWN NAV	REVISED -	
PLOT SCALE = 1:100.001	CHECKED PJO	REVISED -
PLOT DATE = 8/15/2014	DATE 8/15/2014	REVISED -

**STATE OF ILLINOIS
DEPARTMENT OF TRANSPORTATION**

**MAINTENANCE OF TRAFFIC - STAGE 2
ILLINOIS ROUTE 7**

SCALE: AS SHOWN SHEET NO. 6 OF 18 SHEETS STA. 122+00 TO STA. 150+00

F.A.P. RTE.	SECTION	COUNTY	TOTAL SHEETS	SHEET NO.
351	536-R-1	WILL	1232	213
CONTRACT NO. 60L71				
ILLINOIS FED. AID PROJECT				



FILE NAME = D:\60L71\shlt-MOT-STG 2.007.dgn

USER NAME = mmaestra	DESIGNED NAV	REVISED -
DRAWN NAV	REVISED -	
PLOT SCALE = 1:100.001	CHECKED PJO	REVISED -
PLOT DATE = 8/15/2014	DATE 8/15/2014	REVISED -

**STATE OF ILLINOIS
DEPARTMENT OF TRANSPORTATION**

MAINTENANCE OF TRAFFIC - STAGE 2 ILLINOIS ROUTE 7			
SCALE: AS SHOWN	SHEET NO. 7 OF 18 SHEETS	STA. 150+00	TO STA. 178+00

F.A.P. RTE.	SECTION	COUNTY	TOTAL SHEETS	SHEET NO.
351	536-R-1	WILL	1232	214
CONTRACT NO. 60L71				
ILLINOIS FED. AID PROJECT				



W1-4R(0)-48

CHANNELIZATION DRUMS WITH STEADY BURNING LIGHTS SPACED AT 50' C-C, TYP.

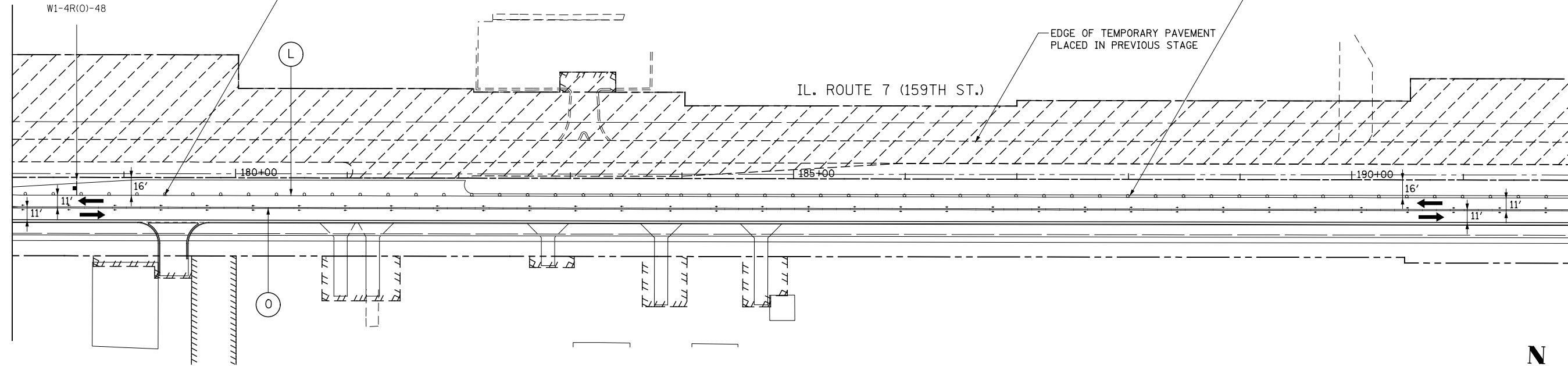
CHANNELIZATION DRUMS WITH STEADY BURNING LIGHTS SPACED AT 50' C-C, TYP.

EDGE OF TEMPORARY PAVEMENT PLACED IN PREVIOUS STAGE

IL. ROUTE 7 (159TH ST.)

MATCH LINE STA. 178+00

MATCH LINE STA. 192+00



EDGE OF TEMPORARY PAVEMENT PLACED IN PREVIOUS STAGE

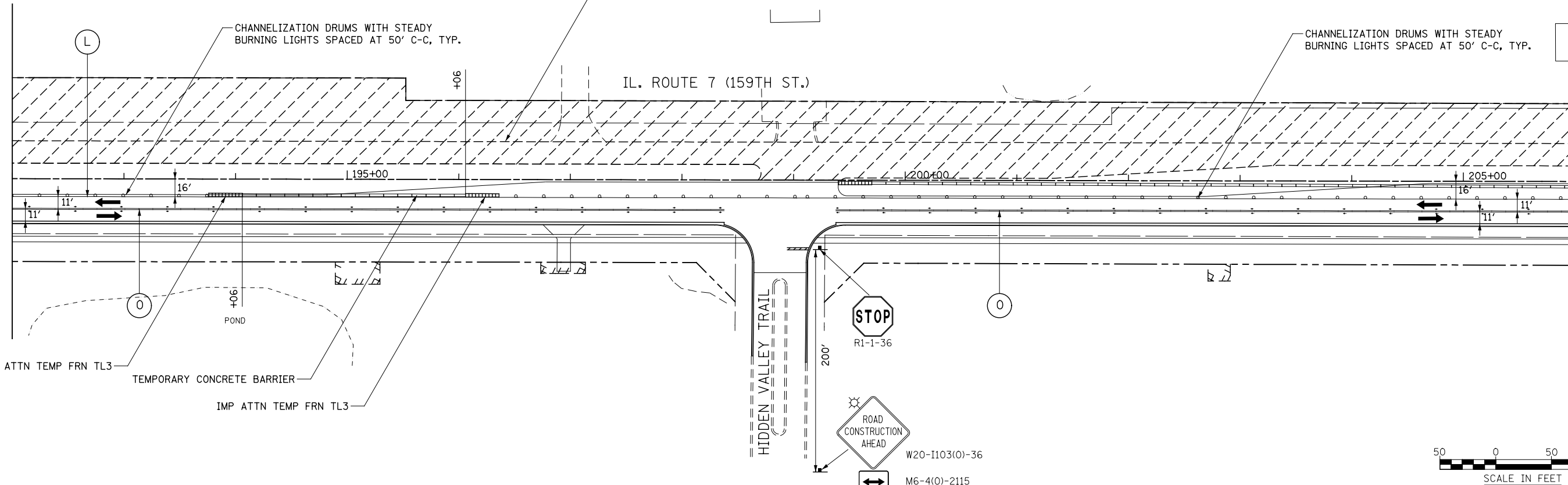
CHANNELIZATION DRUMS WITH STEADY BURNING LIGHTS SPACED AT 50' C-C, TYP.

CHANNELIZATION DRUMS WITH STEADY BURNING LIGHTS SPACED AT 50' C-C, TYP.

IL. ROUTE 7 (159TH ST.)

MATCH LINE STA. 192+00

MATCH LINE STA. 206+00



FILE NAME = D:\60L71\shlt-MOT-STG 2_000B.dgn

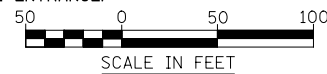
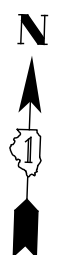
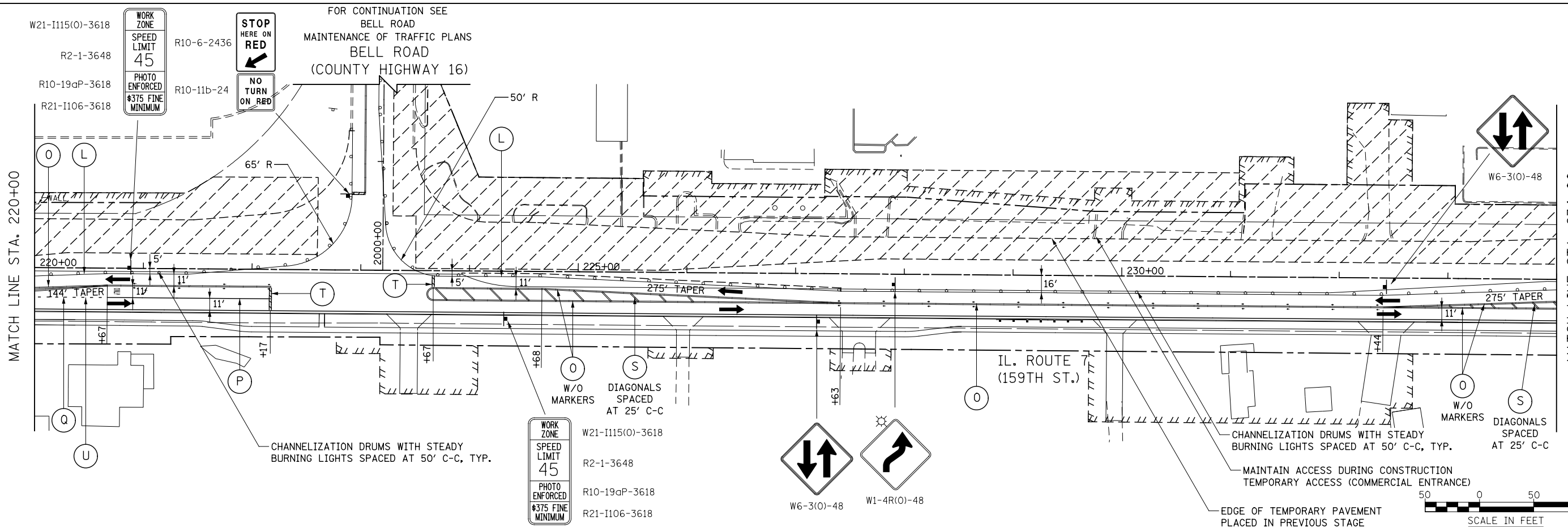
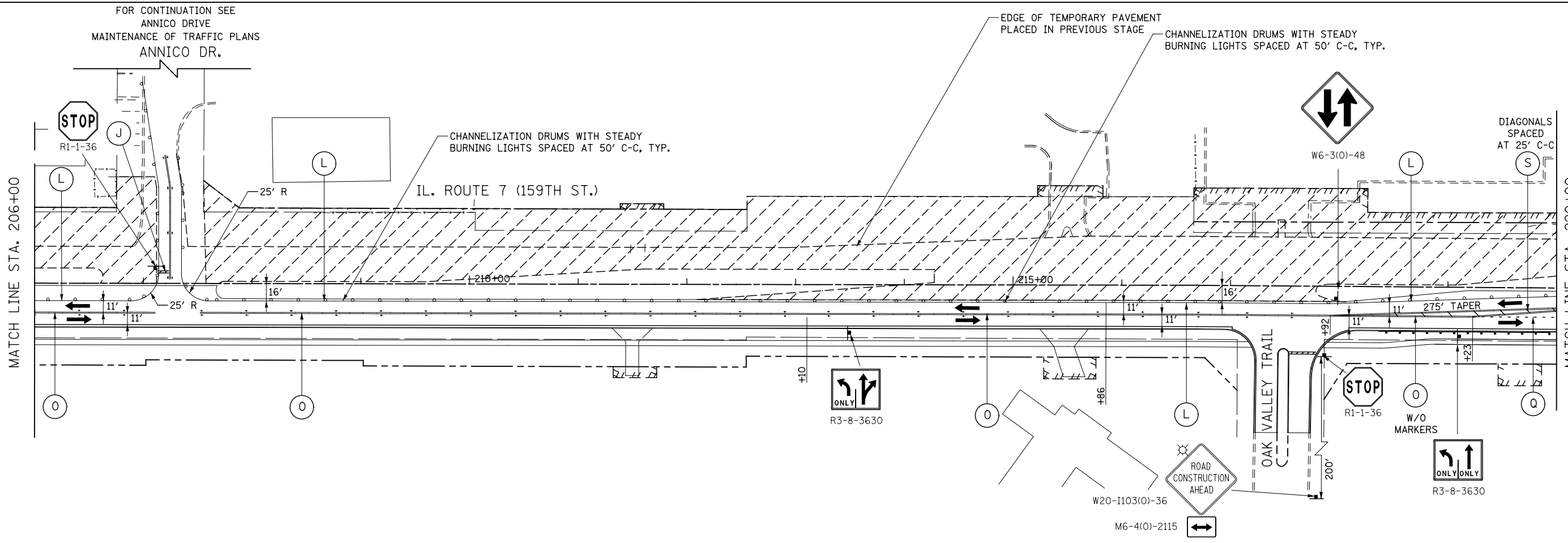
USER NAME = mmaestra	DESIGNED NAV	REVISED -
DRAWN NAV	REVISED -	
PLOT SCALE = 1:100.001	CHECKED PJO	REVISED -
PLOT DATE = 8/15/2014	DATE 8/15/2014	REVISED -

**STATE OF ILLINOIS
DEPARTMENT OF TRANSPORTATION**

**MAINTENANCE OF TRAFFIC - STAGE 2
ILLINOIS ROUTE 7**

SCALE: AS SHOWN SHEET NO. 8 OF 18 SHEETS STA. 178+00 TO STA. 206+00

F.A.P. RTE.	SECTION	COUNTY	TOTAL SHEETS	SHEET NO.
351	536-R-1	WILL	1232	215
CONTRACT NO. 60L71				
ILLINOIS FED. AID PROJECT				



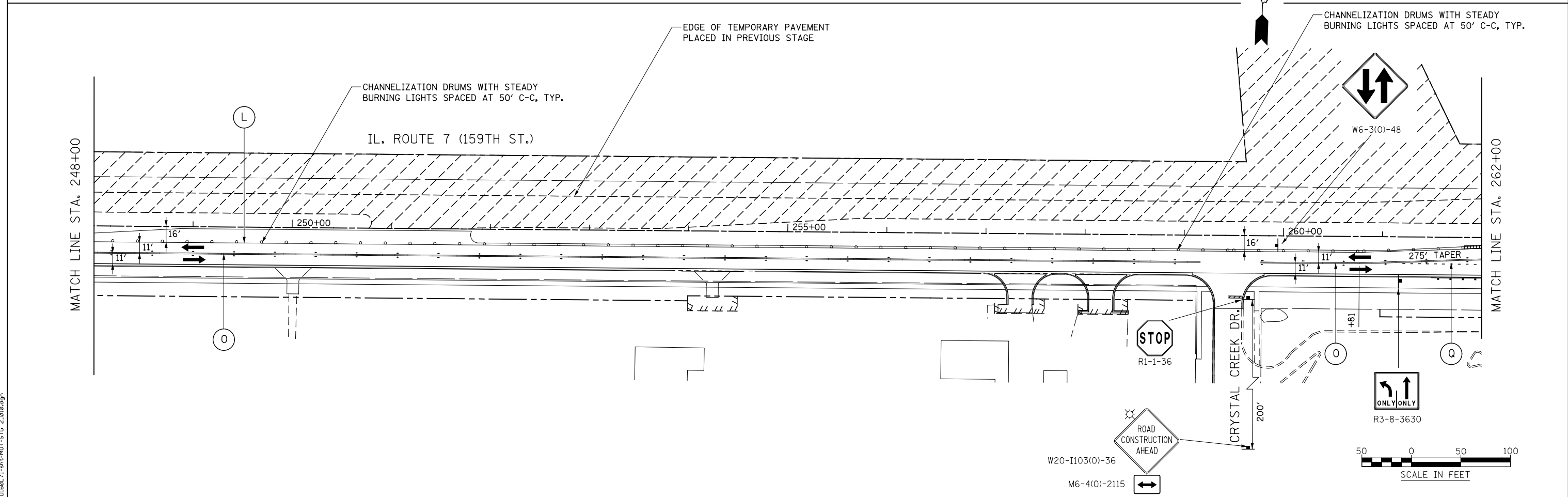
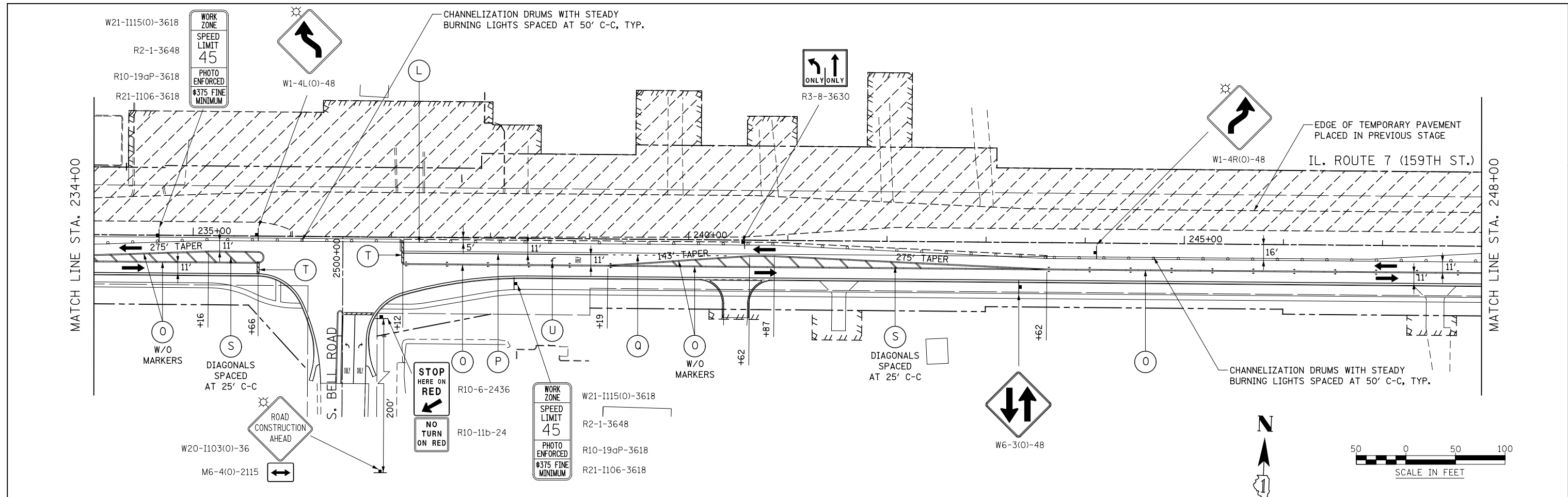
FILE NAME = D:\60L71\shlt-MOT-STG 2.dwg

USER NAME = mmaestra	DESIGNED NAV	REVISED -
PLOT SCALE = 1:100.001	DRAWN NAV	REVISED -
PLOT DATE = 8/15/2014	CHECKED PJO	REVISED -
	DATE 8/15/2014	REVISED -

**STATE OF ILLINOIS
DEPARTMENT OF TRANSPORTATION**

MAINTENANCE OF TRAFFIC - STAGE 2 ILLINOIS ROUTE 7		
SCALE: AS SHOWN	SHEET NO. 9 OF 18 SHEETS	STA. 206+00 TO STA. 234+00

F.A.P. RTE.	SECTION	COUNTY	TOTAL SHEETS	SHEET NO.
351	536-R-1	WILL	1232	216
CONTRACT NO. 60L71				
ILLINOIS FED. AID PROJECT				



FILE NAME = D:\680\71-shr-MOT-STG 2.010.dgn

USER NAME = mmaestra	DESIGNED NAV	REVISED -
DRAWN NAV	REVISED -	
PLOT SCALE = 1:100.001	CHECKED PJO	REVISED -
PLOT DATE = 8/15/2014	DATE 8/15/2014	REVISED -

**STATE OF ILLINOIS
DEPARTMENT OF TRANSPORTATION**

MAINTENANCE OF TRAFFIC - STAGE 2 ILLINOIS ROUTE 7			
SCALE: AS SHOWN	SHEET NO. 10 OF 18 SHEETS	STA. 234+00	TO STA. 262+00


F.A.P. RTE.	SECTION	COUNTY	TOTAL SHEETS	SHEET NO.
351	536-R-1	WILL	1232	217
CONTRACT NO. 60L71				
ILLINOIS FED. AID PROJECT				



CHANNELIZATION DRUMS WITH STEADY BURNING LIGHTS SPACED AT 50' C-C, TYP.

FOR CONTINUATION SEE TWIN LAKES DRIVE MAINTENANCE OF TRAFFIC PLANS TWIN LAKES DRIVE

EDGE OF TEMPORARY PAVEMENT PLACED IN PREVIOUS STAGE



W1-4L(O)-48

MATCH LINE STA. 262+00

MATCH LINE STA. 275+00

IMP ATTN FRN TL 3

IMP ATTN FRN TL 3

CHANNELIZATION DRUMS WITH STEADY BURNING LIGHTS SPACED AT 50' C-C, TYP.



R3-8-5430

W21-1115(O)-3618
R2-1-3648
R10-19aP-3618
R21-1106-3618

FOR CONTINUATION SEE WILL-COOK ROAD MAINTENANCE OF TRAFFIC PLANS WILL-COOK ROAD

EDGE OF TEMPORARY PAVEMENT PLACED IN PREVIOUS STAGE

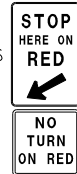
END IMPROVEMENT (CONTRACT 60L71 STA 281+00), COORDINATE WITH CONTRACT 60L72 FOR LANE SHIFTS, WZSL SIGNS, AND OTHER ADVANCE SIGNING FOR TRAFFIC CONTROL.

MATCH LINE STA. 275+00

IL. ROUTE 7 (159TH ST.)

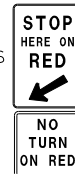
R10-6-2436

R10-11b-24



NO TURN ON RED

FOR CONTINUATION SEE WILL-COOK ROAD MAINTENANCE OF TRAFFIC PLANS



NO TURN ON RED



R3-8-3630



W21-1115(O)-3618
R2-1-3648
R10-19aP-3618
R21-1106-3618

(TYP.)
W/O MARKERS
DIAGONALS SPACED AT 25' C-C



FILE NAME = D:\60L71\shlt-MOT-STG 2.011.dgn

USER NAME = mmaestra	DESIGNED NAV	REVISED -
PLOT SCALE = 1:100.001	DRAWN NAV	REVISED -
PLOT DATE = 10/20/2014	CHECKED PJO	REVISED -
	DATE 10/21/2014	REVISED -

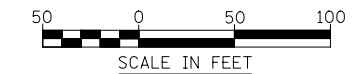
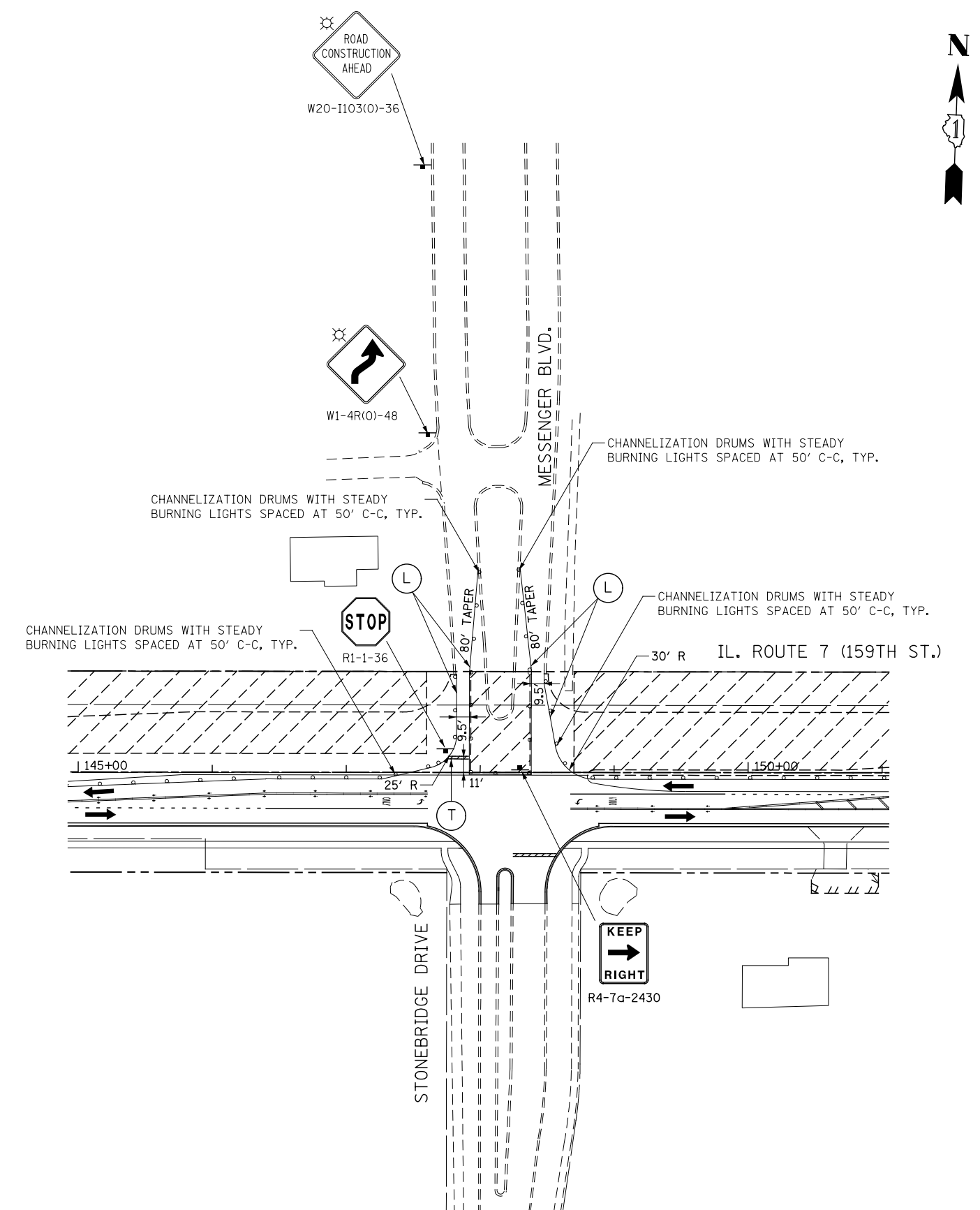
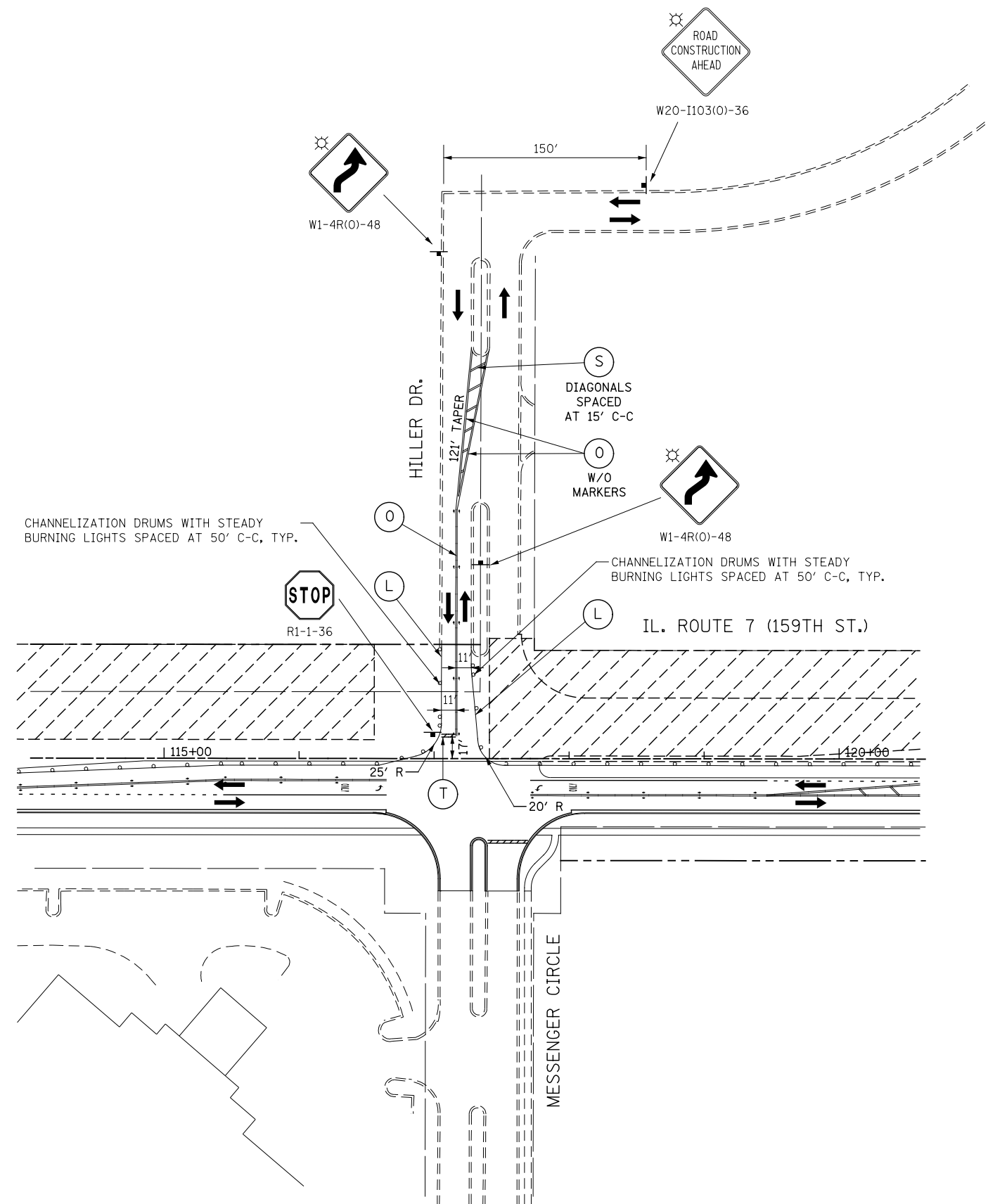
STATE OF ILLINOIS
DEPARTMENT OF TRANSPORTATION

MAINTENANCE OF TRAFFIC - STAGE 2
ILLINOIS ROUTE 7

SCALE: AS SHOWN SHEET NO. 11 OF 18 SHEETS STA. 262+00 TO STA. 281+00

F.A.P. RTE.	SECTION	COUNTY	TOTAL SHEETS	SHEET NO.
351	536-R-1	WILL	1232	218
CONTRACT NO. 60L71				
ILLINOIS FED. AID PROJECT				

FILE NAME = D:\60L71\shlt-MOT-STG 2.012.dgn



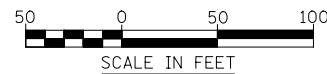
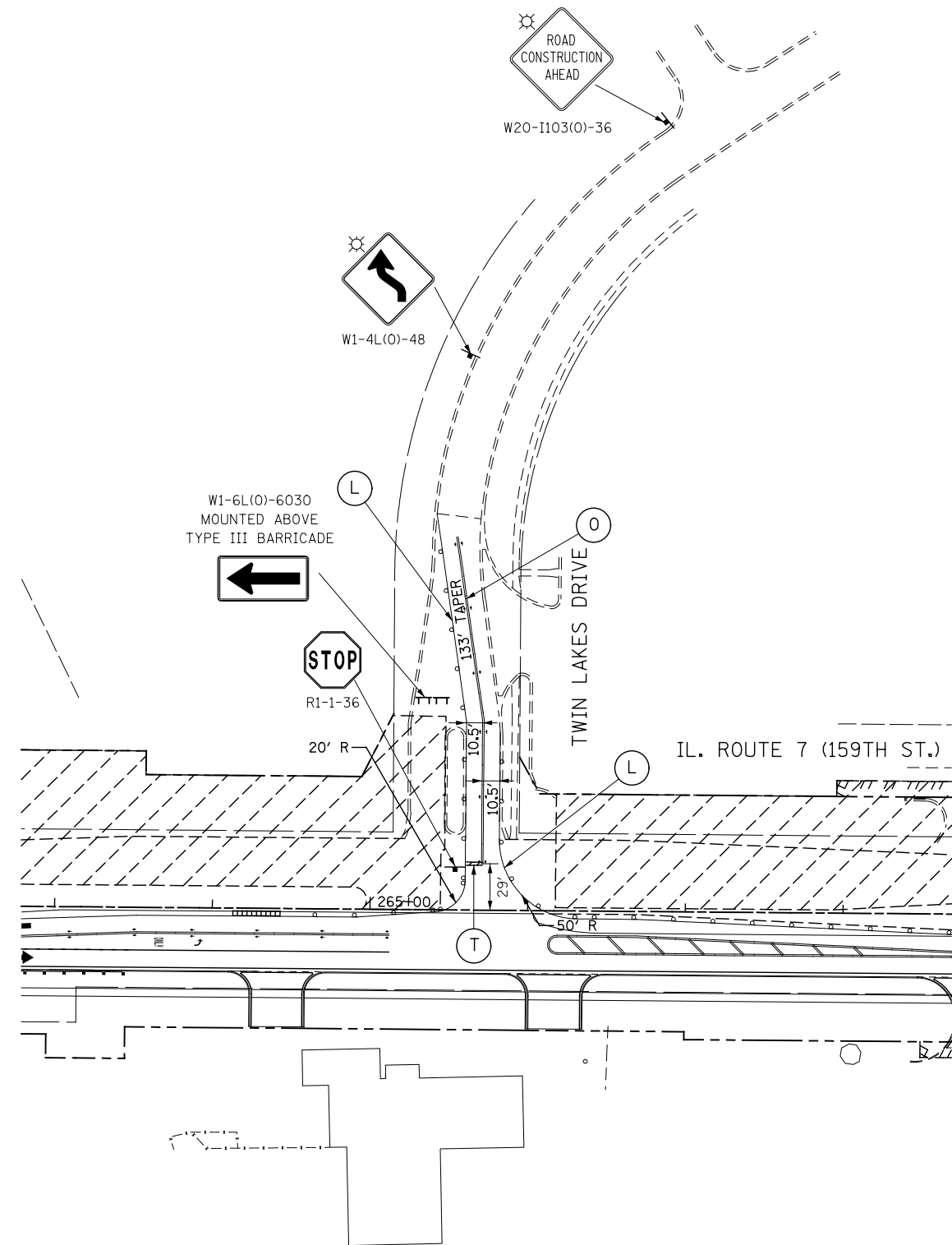
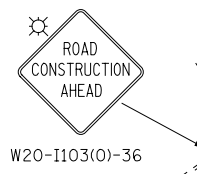
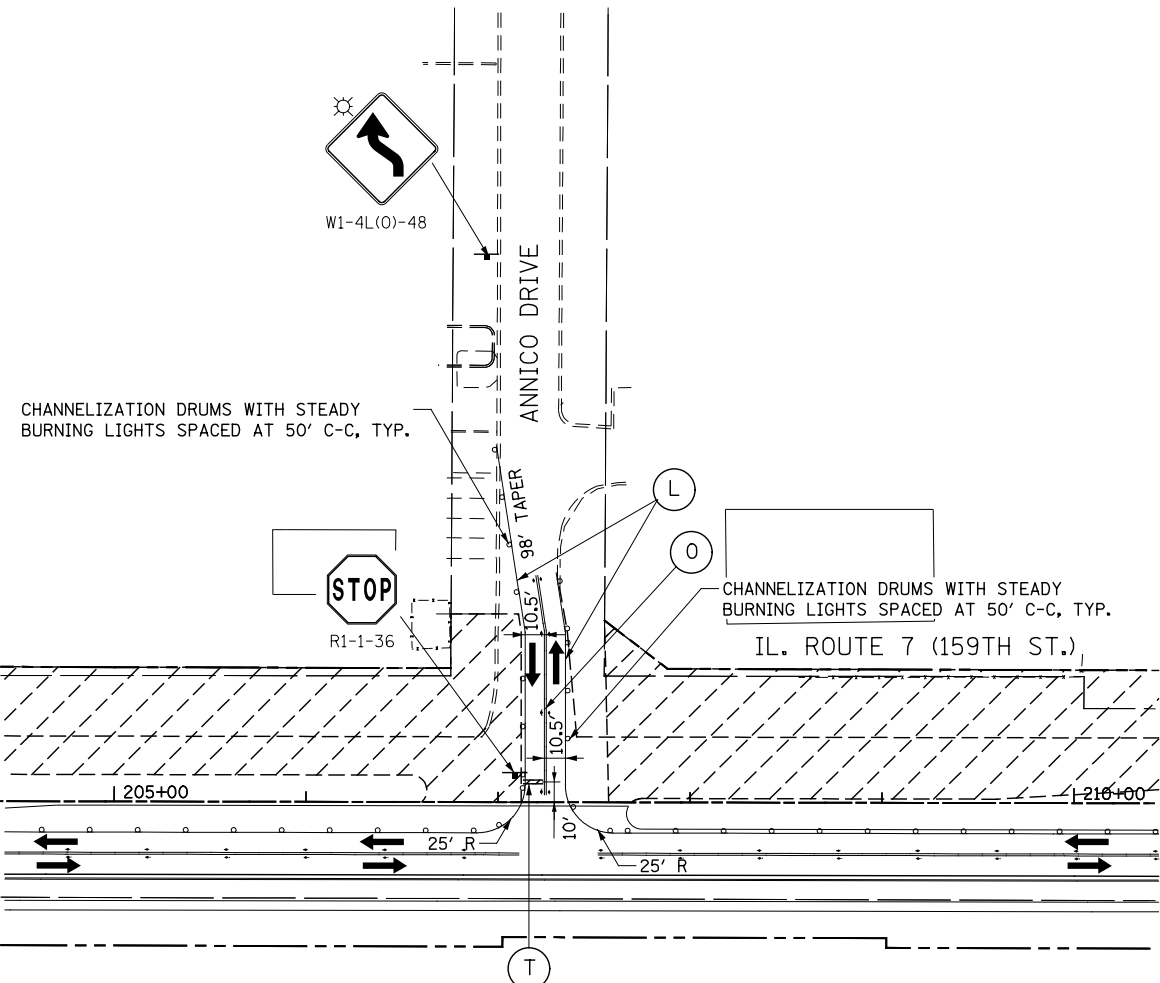
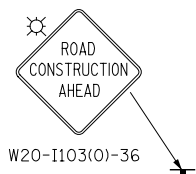
USER NAME = mmaestra	DESIGNED NAV	REVISED -
DRAWN NAV	REVISED -	
PLOT SCALE = 1:100.001	CHECKED PJO	REVISED -
PLOT DATE = 8/15/2014	DATE 8/15/2014	REVISED -

**STATE OF ILLINOIS
DEPARTMENT OF TRANSPORTATION**

**MAINTENANCE OF TRAFFIC - STAGE 2
HILLER DR. AND MESSENGER BLVD.**

SCALE: AS SHOWN SHEET NO. 12 OF 18 SHEETS STA. TO STA.

F.A.P. RTE.	SECTION	COUNTY	TOTAL SHEETS	SHEET NO.
351	536-R-1	WILL	1232	219
CONTRACT NO. 60L71				
ILLINOIS FED. AID PROJECT				



FILE NAME = D:\60L71\shh-MOT-STG 2.013.dgn

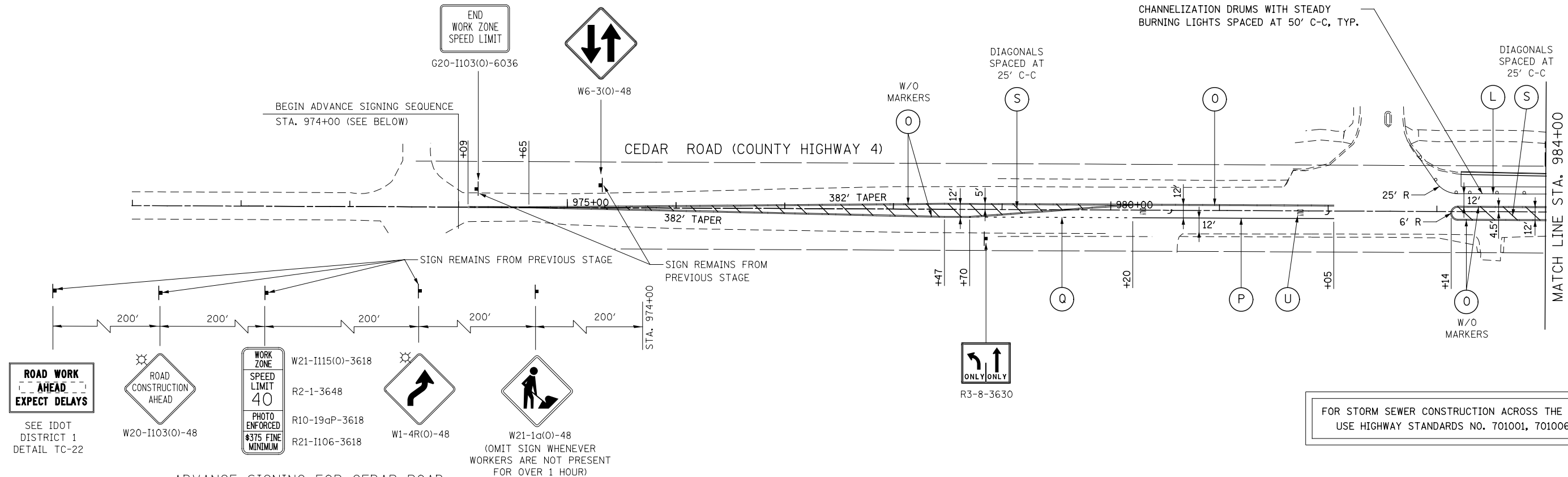
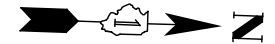
USER NAME = mmaestra	DESIGNED NAV	REVISED -
DRAWN NAV	REVISED -	
PLOT SCALE = 1:100.001	CHECKED PJO	REVISED -
PLOT DATE = 8/15/2014	DATE 8/15/2014	REVISED -

**STATE OF ILLINOIS
DEPARTMENT OF TRANSPORTATION**

**MAINTENANCE OF TRAFFIC - STAGE 2
ANNICO DRIVE AND TWIN LAKES DRIVE**

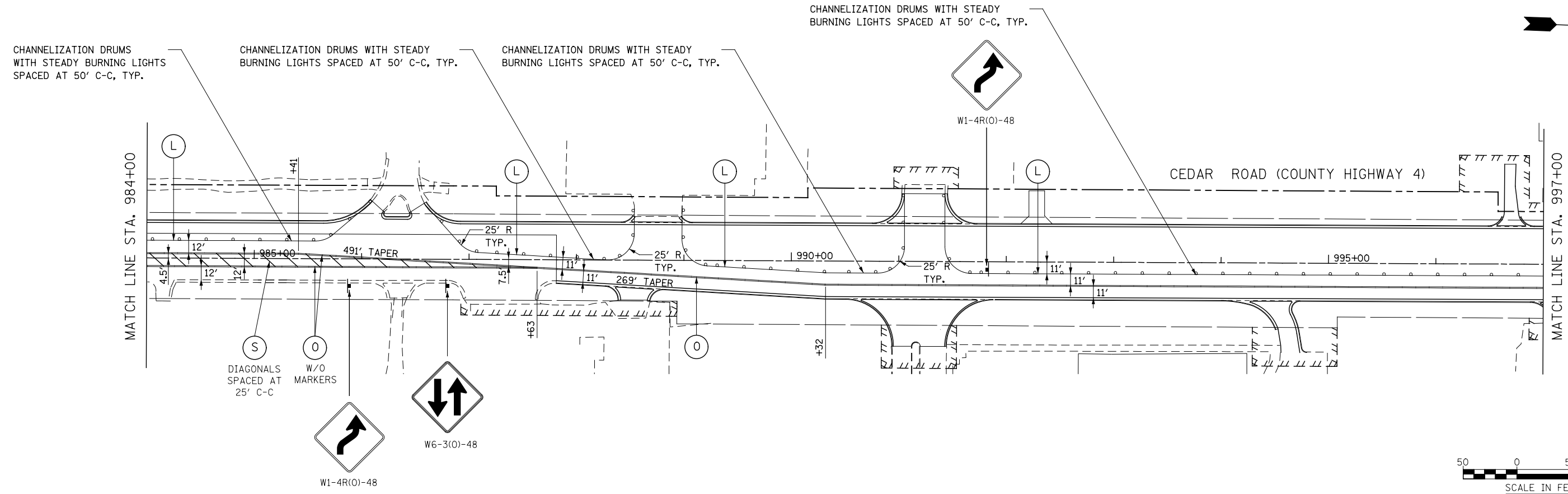
SCALE: AS SHOWN SHEET NO. 13 OF 18 SHEETS STA. TO STA.

F.A.P. RTE.	SECTION	COUNTY	TOTAL SHEETS	SHEET NO.
351	536-R-1	WILL	1232	220
CONTRACT NO. 60L71				
ILLINOIS FED. AID PROJECT				



FOR STORM SEWER CONSTRUCTION ACROSS THE TRAVEL LANES
USE HIGHWAY STANDARDS NO. 701001, 701006, & 701206

ADVANCE SIGNING FOR CEDAR ROAD
(SPACING MAY VARY DUE TO FIELD CONDITIONS)



FILE NAME = D:\680\71-shr-MOT-STG 2.014.dgn

USER NAME = mmaestra	DESIGNED NAV	REVISED -
	DRAWN NAV	REVISED -
PLOT SCALE = 1:100.001	CHECKED PJO	REVISED -
PLOT DATE = 8/15/2014	DATE 8/15/2014	REVISED -

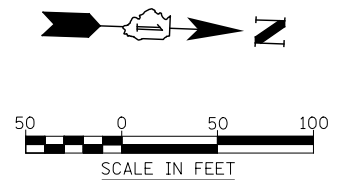
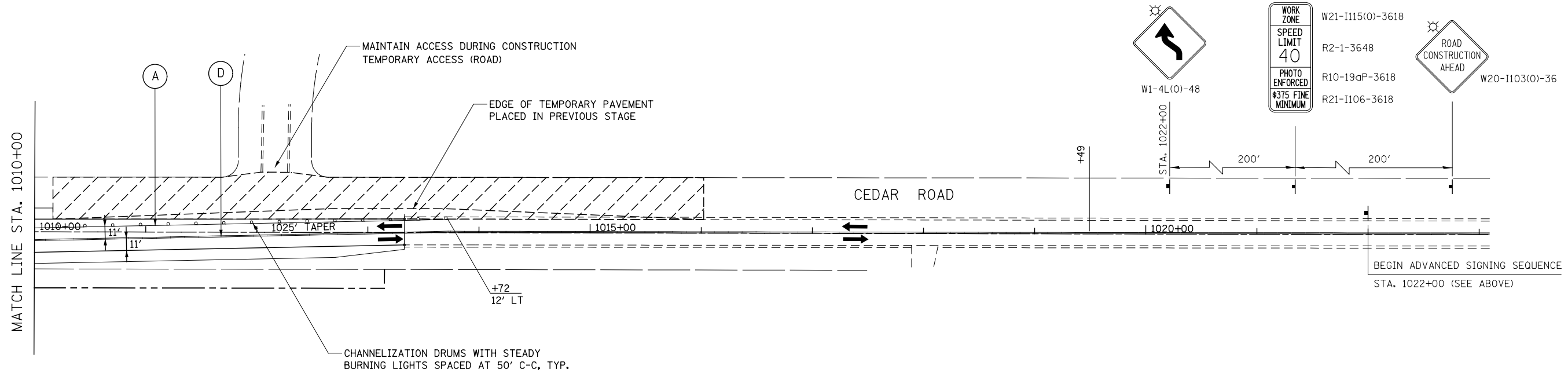
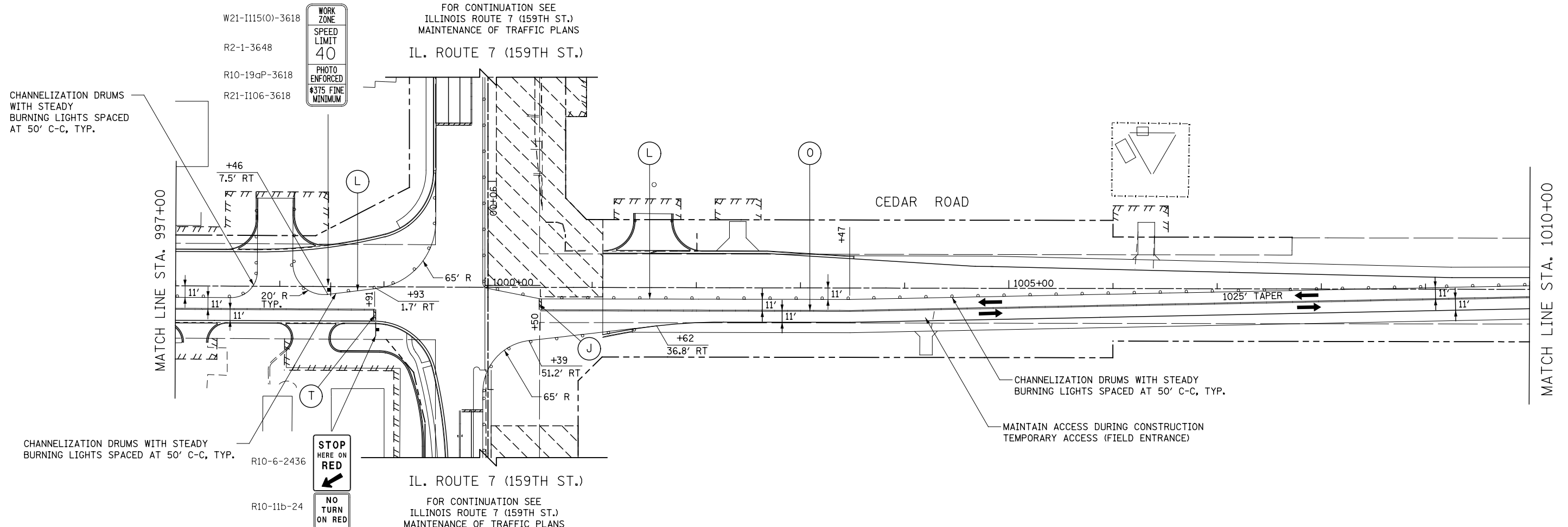
STATE OF ILLINOIS
DEPARTMENT OF TRANSPORTATION

MAINTENANCE OF TRAFFIC - STAGE 2
CEDAR ROAD

SCALE: AS SHOWN SHEET NO. 14 OF 18 SHEETS STA. 974+00 TO STA. 997+00

F.A.P. RTE.	SECTION	COUNTY	TOTAL SHEETS	SHEET NO.
351	536-R-1	WILL	1232	221
CONTRACT NO. 60L71				
ILLINOIS FED. AID PROJECT				

FILE NAME = D:\680\71-ahh-MOT-STG 2.015.dgn



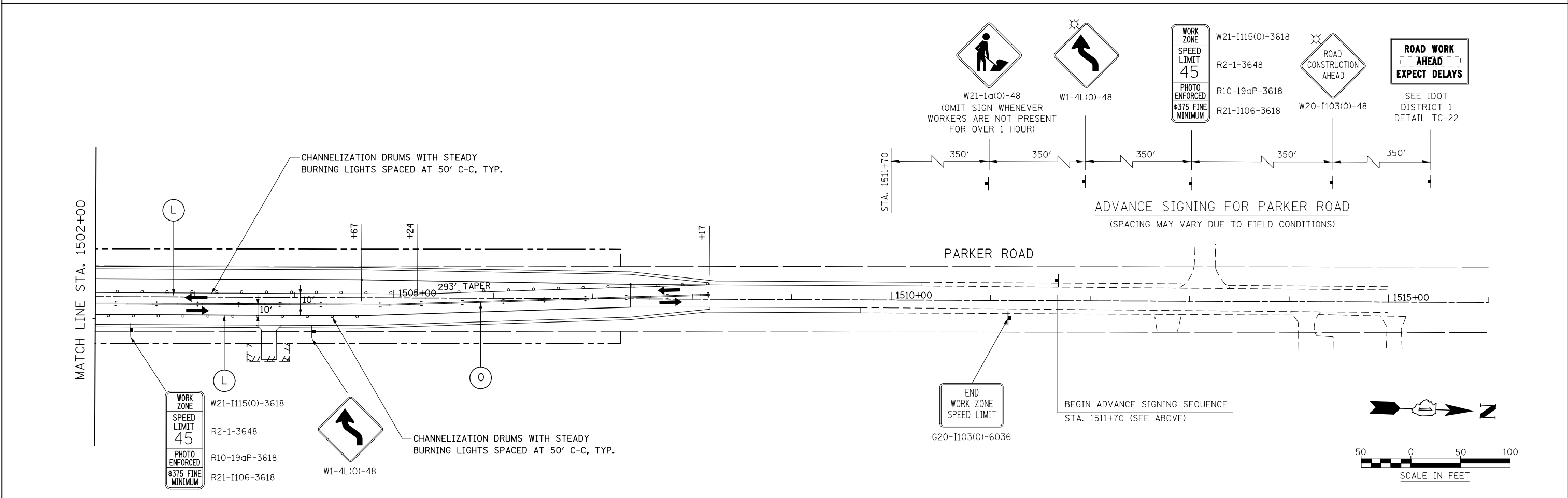
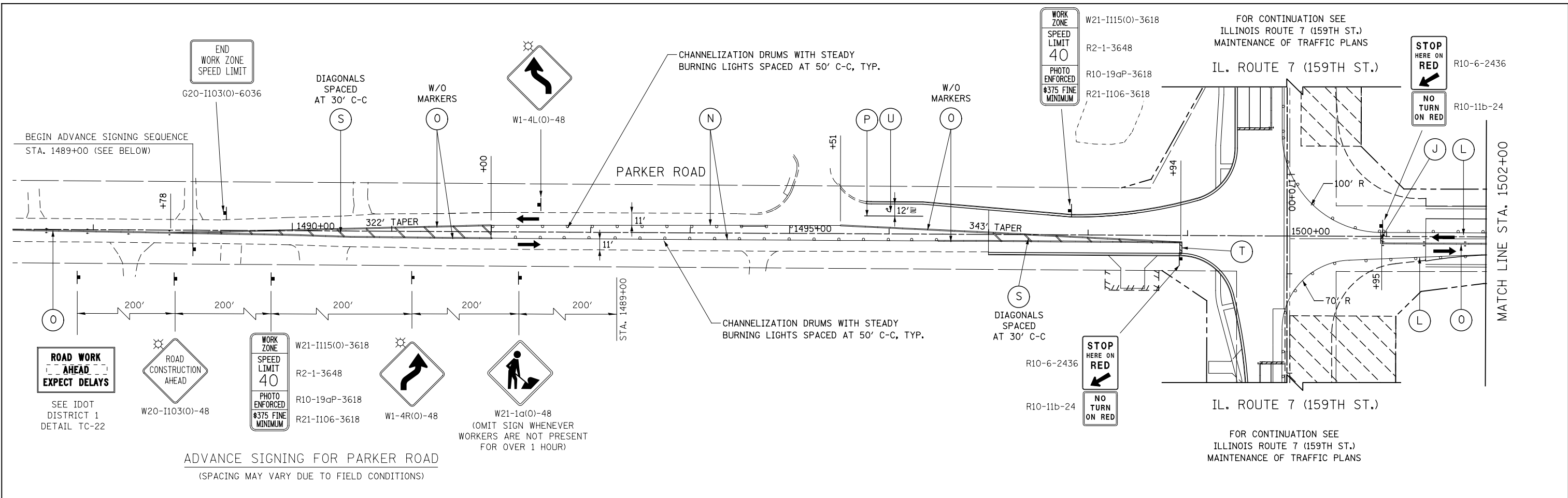
USER NAME = mmaestra	DESIGNED NAV	REVISED -
	DRAWN NAV	REVISED -
PLOT SCALE = 1:100.001	CHECKED PJO	REVISED -
PLOT DATE = 8/15/2014	DATE 8/15/2014	REVISED -

**STATE OF ILLINOIS
DEPARTMENT OF TRANSPORTATION**

**MAINTENANCE OF TRAFFIC - STAGE 2
CEDAR ROAD**

SCALE: AS SHOWN SHEET NO. 15 OF 18 SHEETS STA. 997+00 TO STA. 1020+00

F.A.P. RTE.	SECTION	COUNTY	TOTAL SHEETS	SHEET NO.
351	536-R-1	WILL	1232	222
CONTRACT NO. 60L71				
ILLINOIS FED. AID PROJECT				



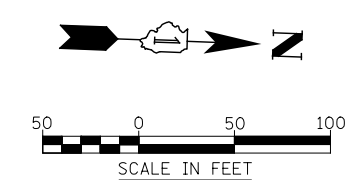
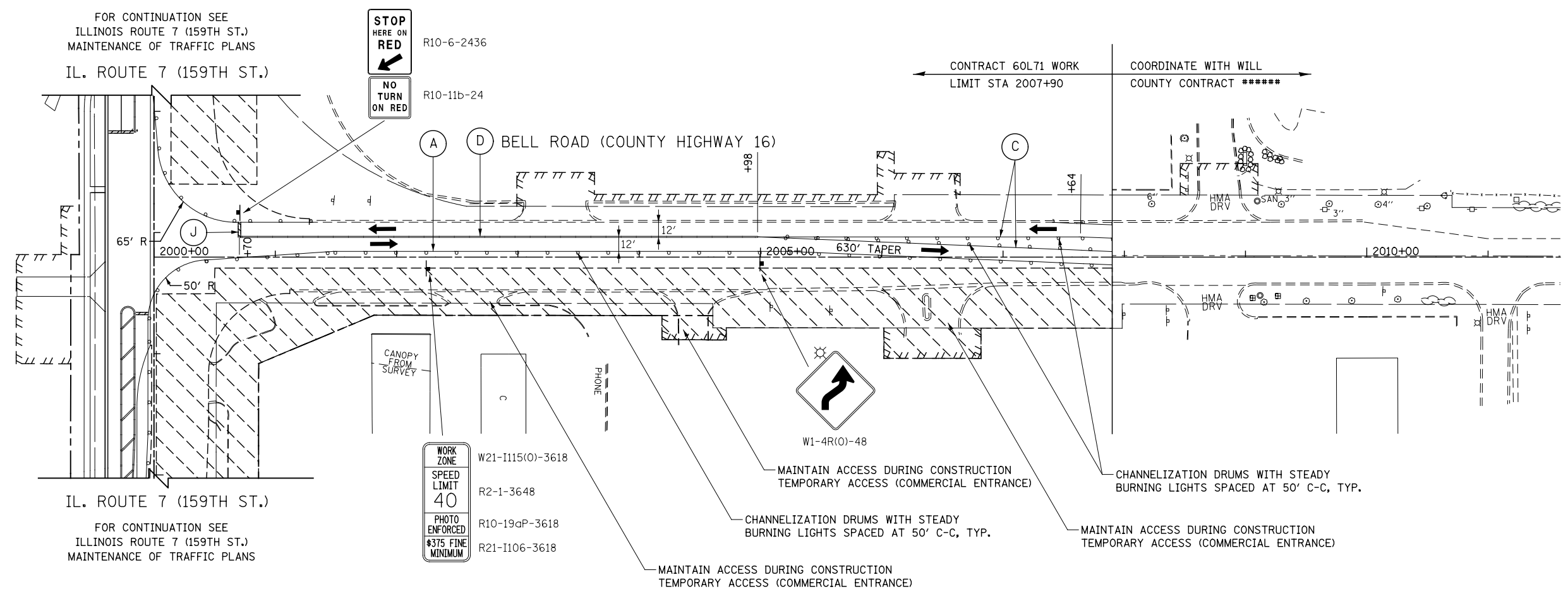
FILE NAME = D:\60L71\shlt-MOT-STG_2_016.dgn

USER NAME = mmaestra	DESIGNED NAV	REVISED -
DRAWN NAV	REVISED -	
PLOT SCALE = 1:100.001	CHECKED PJO	REVISED -
PLOT DATE = 8/15/2014	DATE 8/15/2014	REVISED -

**STATE OF ILLINOIS
DEPARTMENT OF TRANSPORTATION**

MAINTENANCE OF TRAFFIC - STAGE 2 PARKER ROAD	
SCALE: AS SHOWN	SHEET NO. 16 OF 18 SHEETS
STA. 1488+00	TO STA. 1515+00

F.A.P. RTE.	SECTION	COUNTY	TOTAL SHEETS	SHEET NO.
351	536-R-1	WILL	1232	223
CONTRACT NO. 60L71				
ILLINOIS FED. AID PROJECT				



FILE NAME = D:\60L71-ahh-MOT-STG 2.017.dgn

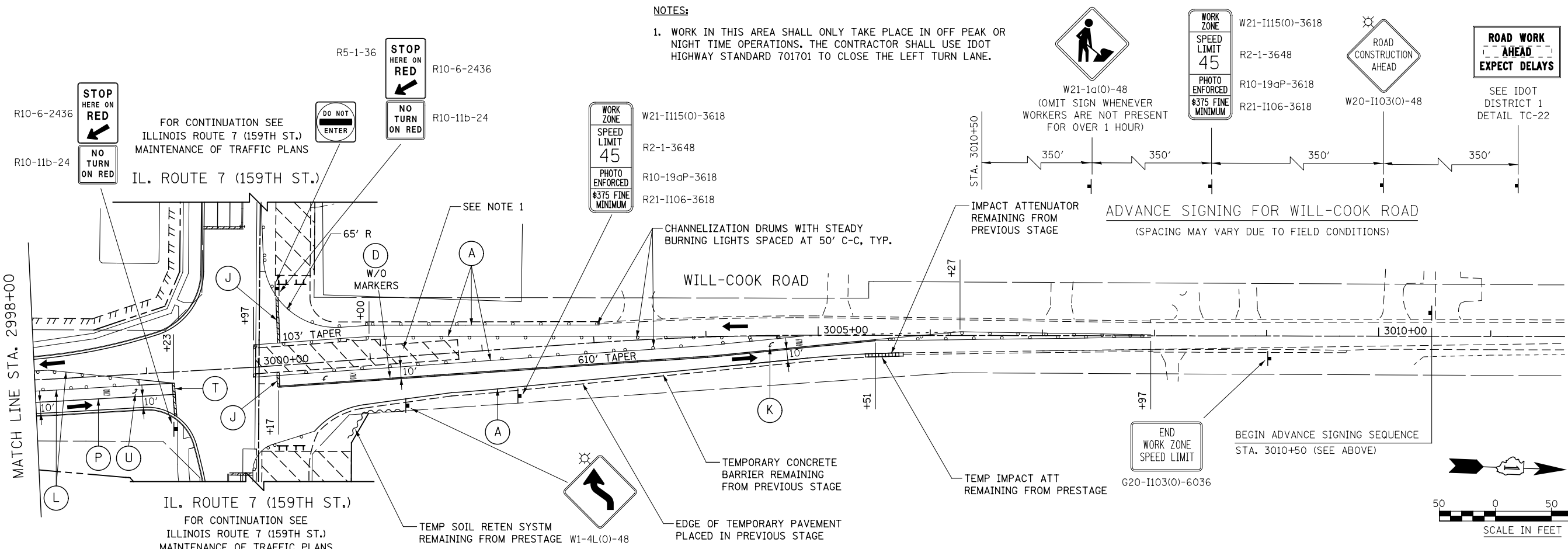
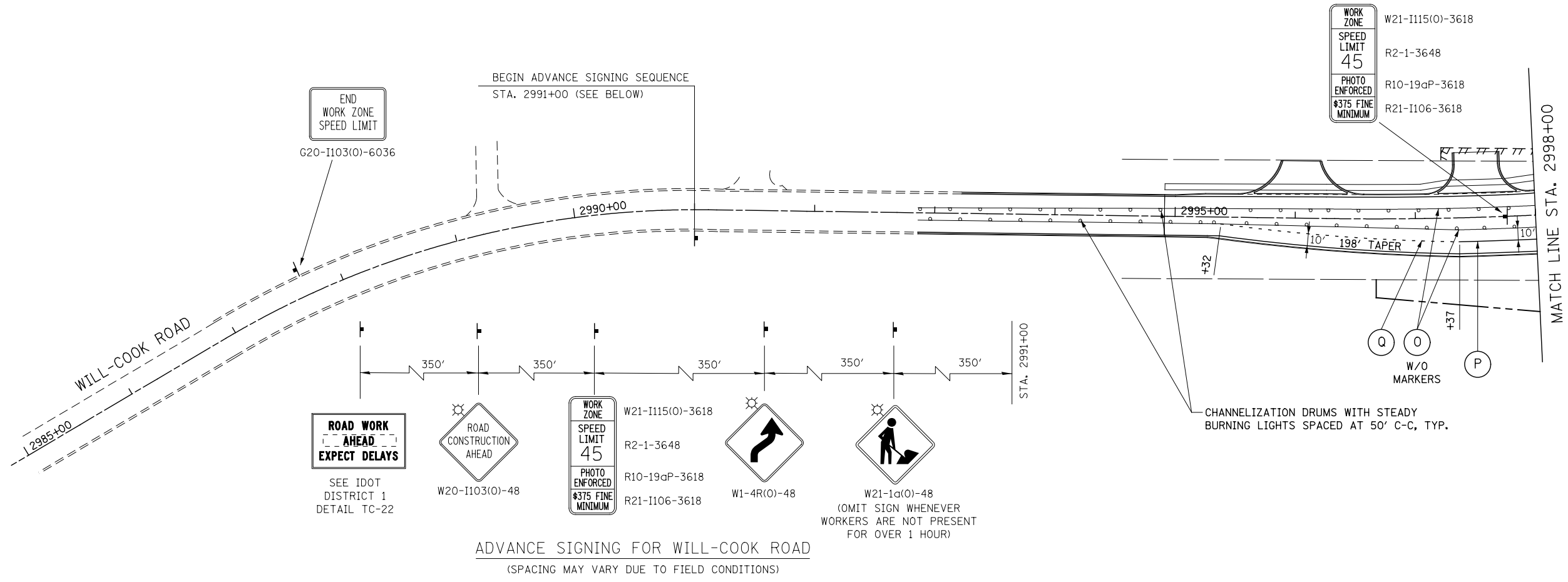
USER NAME = mmaestra	DESIGNED NAV	REVISED -
	DRAWN NAV	REVISED -
PLOT SCALE = 1:100.001	CHECKED PJO	REVISED -
PLOT DATE = 8/15/2014	DATE 8/15/2014	REVISED -

**STATE OF ILLINOIS
DEPARTMENT OF TRANSPORTATION**

**MAINTENANCE OF TRAFFIC - STAGE 2
BELL ROAD**

SCALE: AS SHOWN SHEET NO. 17 OF 18 SHEETS STA. TO STA.

F.A.P. RTE.	SECTION	COUNTY	TOTAL SHEETS	SHEET NO.
351	536-R-1	WILL	1232	224
CONTRACT NO. 60L71				
ILLINOIS FED. AID PROJECT				



NOTES:
 1. WORK IN THIS AREA SHALL ONLY TAKE PLACE IN OFF PEAK OR NIGHT TIME OPERATIONS. THE CONTRACTOR SHALL USE IDOT HIGHWAY STANDARD 701701 TO CLOSE THE LEFT TURN LANE.

USER NAME = mmaestra	DESIGNED NAV	REVISED -
DRAWN NAV	REVISED -	
PLOT SCALE = 1:100.001	CHECKED PJO	REVISED -
PLOT DATE = 8/15/2014	DATE 8/15/2014	REVISED -

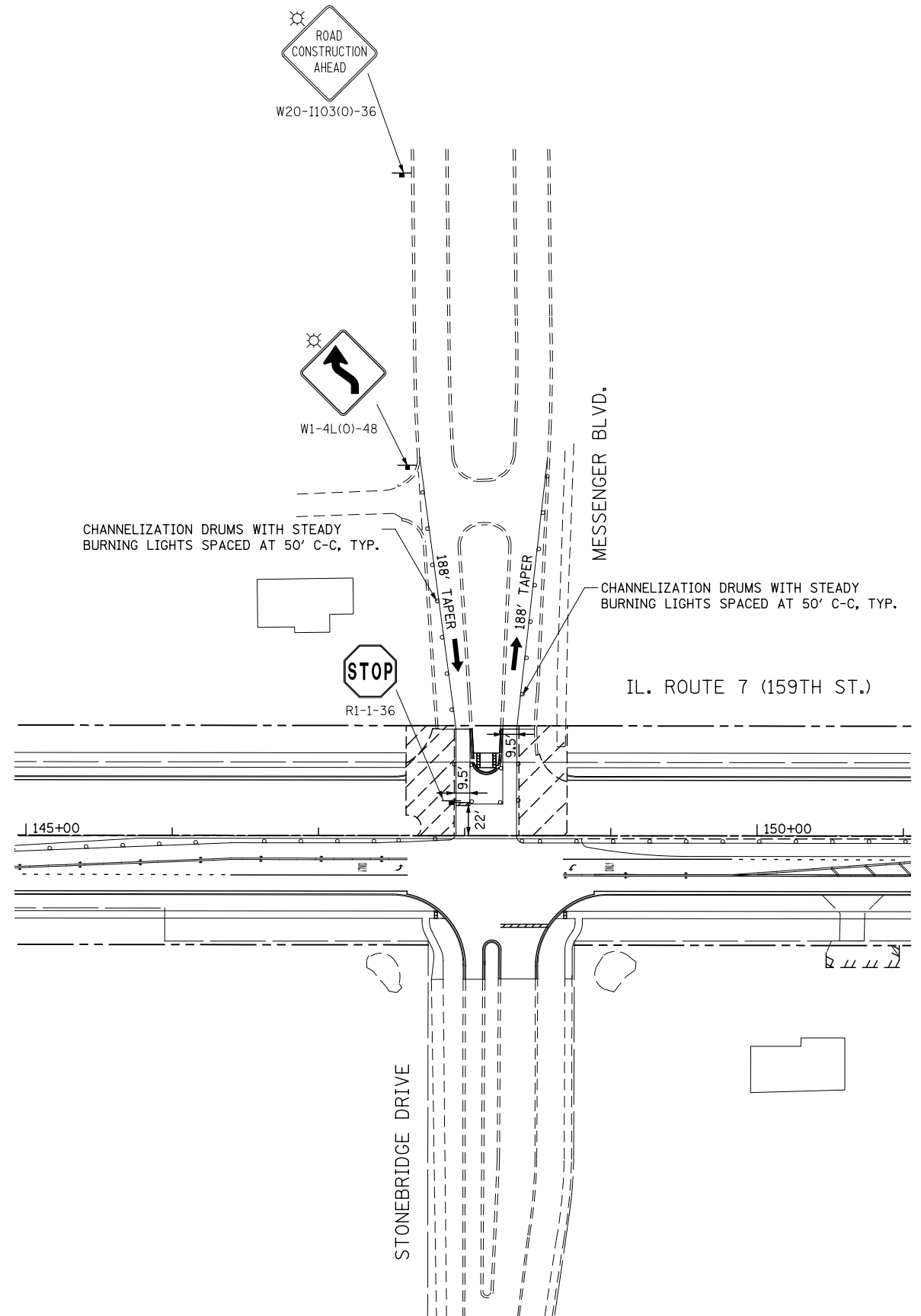
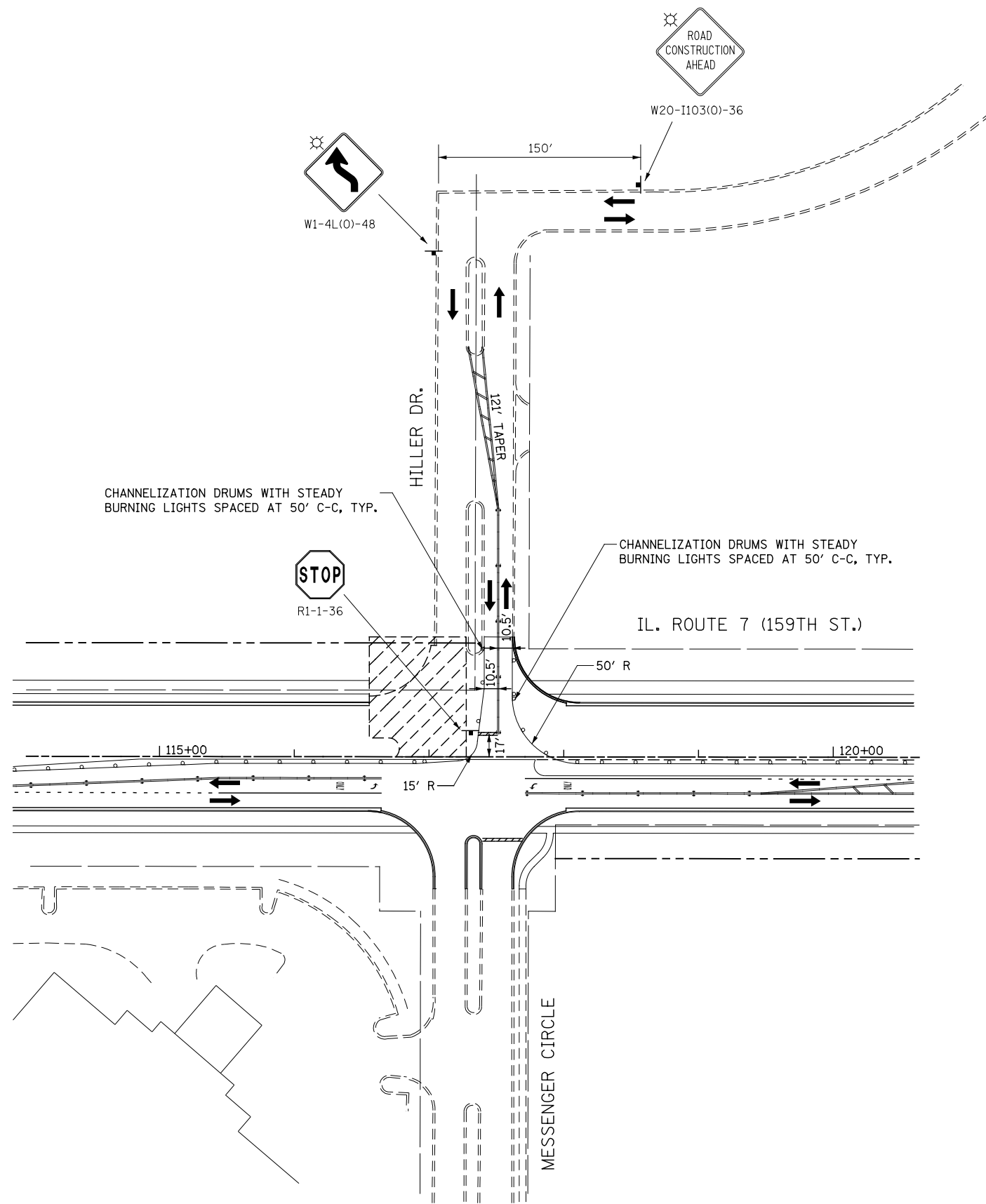
**STATE OF ILLINOIS
 DEPARTMENT OF TRANSPORTATION**

MAINTENANCE OF TRAFFIC - STAGE 2	
WILL-COOK ROAD	
SCALE: AS SHOWN	SHEET NO. 18 OF 18 SHEETS
STA. 2990+00	TO STA. 3010+00

F.A.P. RTE.	SECTION	COUNTY	TOTAL SHEETS	SHEET NO.
351	536-R-1	WILL	1232	225
CONTRACT NO. 60L71				
ILLINOIS FED. AID PROJECT				

FILE NAME = D:\60L71\shlt-MOT-STG 2.018.dgn

FILE NAME = D:\60L71\shh-MOT-STG 2A.012.dgn



USER NAME = mmaestra	DESIGNED NAV	REVISED -
	DRAWN NAV	REVISED -
PLOT SCALE = 1:100.001	CHECKED PJO	REVISED -
PLOT DATE = 8/15/2014	DATE 8/15/2014	REVISED -

**STATE OF ILLINOIS
DEPARTMENT OF TRANSPORTATION**

**MAINTENANCE OF TRAFFIC - STAGE 2A
HILLER DR. AND MESSENGER BLVD.**

SCALE: AS SHOWN SHEET NO. 1 OF 7 SHEETS STA. TO STA.

F.A.P. RTE.	SECTION	COUNTY	TOTAL SHEETS	SHEET NO.
351	536-R-1	WILL	1232	226
CONTRACT NO. 60L71				
ILLINOIS FED. AID PROJECT				



W1-4R(0)-48

ANNICO DRIVE

CHANNELIZATION DRUMS WITH STEADY BURNING LIGHTS SPACED AT 50' C-C, TYP.

CHANNELIZATION DRUMS WITH STEADY BURNING LIGHTS SPACED AT 50' C-C, TYP.



R1-1-36

IL. ROUTE 7 (159TH ST.)

205+00 25' R 10' 10' 25' R 210+00



W1-4R(0)-48

TWIN LAKES DRIVE

CHANNELIZATION DRUMS WITH STEADY BURNING LIGHTS SPACED AT 50' C-C, TYP.

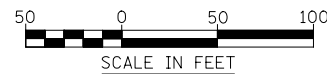
CHANNELIZATION DRUMS WITH STEADY BURNING LIGHTS SPACED AT 50' C-C, TYP.



R1-1-36

IL. ROUTE 7 (159TH ST.)

50' R 10.5' 10.5' 265+00 5' R



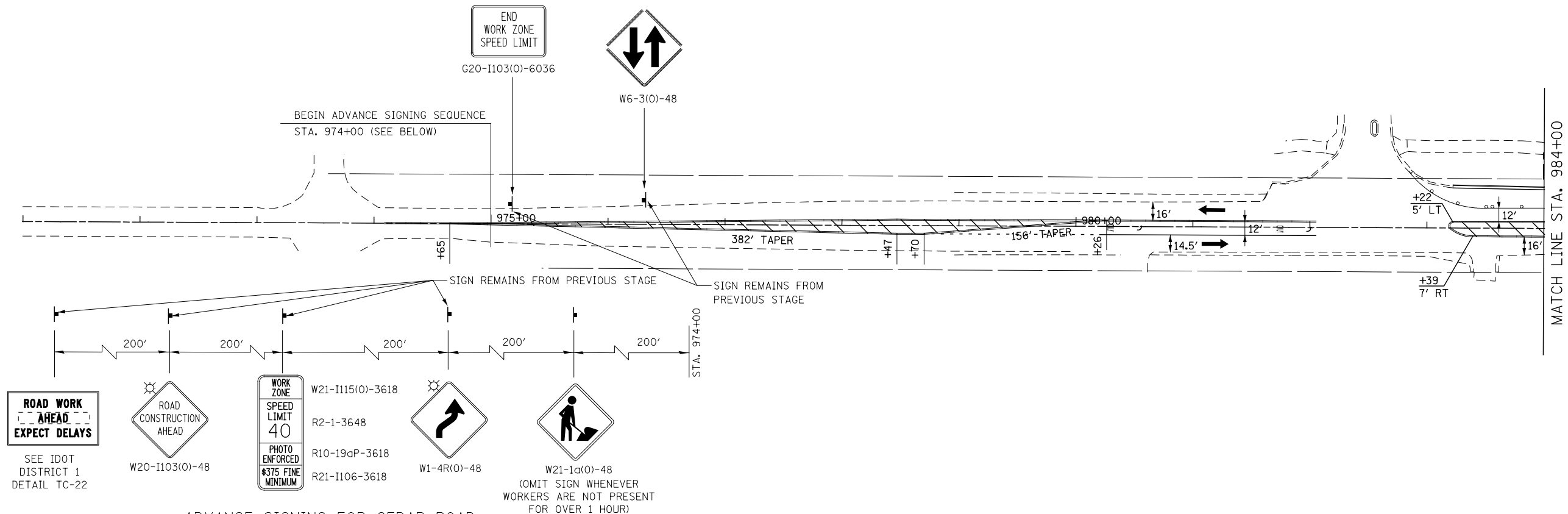
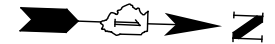
FILE NAME = D:\60L71\shh-MOT-STG 2A.013.dgn

USER NAME = mmaestra	DESIGNED NAV	REVISED -
DRAWN NAV	REVISED -	
PLOT SCALE = 1:100.001	CHECKED PJO	REVISED -
PLOT DATE = 8/15/2014	DATE 8/15/2014	REVISED -

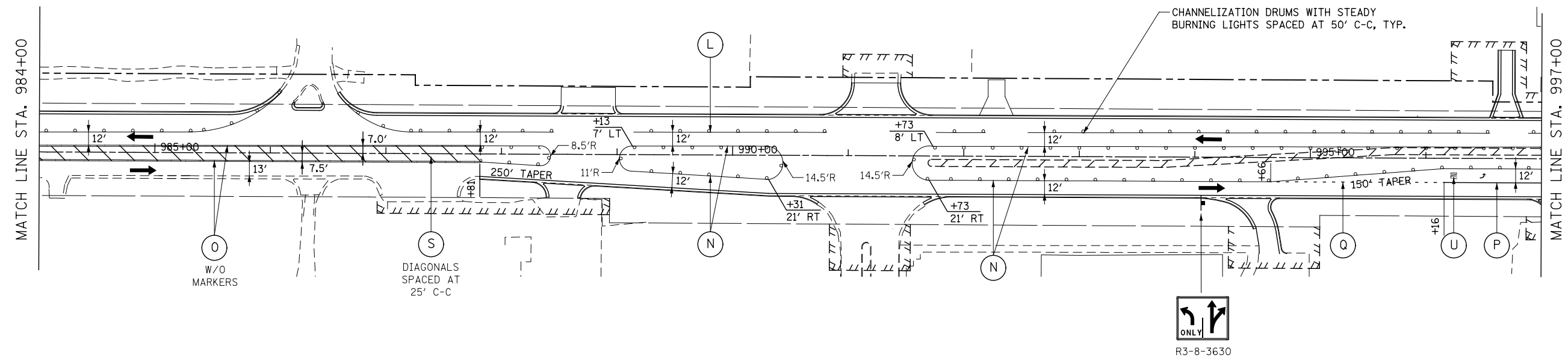
**STATE OF ILLINOIS
DEPARTMENT OF TRANSPORTATION**

MAINTENANCE OF TRAFFIC - STAGE 2A	
ANNICO DRIVE AND TWIN LAKES DRIVE	
SCALE: AS SHOWN	SHEET NO. 2 OF 7 SHEETS
STA.	TO STA.

F.A.P. RTE.	SECTION	COUNTY	TOTAL SHEETS	SHEET NO.
351	536-R-1	WILL	1232	227
CONTRACT NO. 60L71				
ILLINOIS FED. AID PROJECT				



ADVANCE SIGNING FOR CEDAR ROAD
(SPACING MAY VARY DUE TO FIELD CONDITIONS)



FILE NAME = D:\60L71\shh-MOT-STG_24_014.dgn

USER NAME = mmaestra	DESIGNED NAV	REVISED -
DRAWN NAV	REVISED -	
PLOT SCALE = 1:100.001	CHECKED PJO	REVISED -
PLOT DATE = 11/7/2014	DATE 11/07/2014	REVISED -

STATE OF ILLINOIS
DEPARTMENT OF TRANSPORTATION

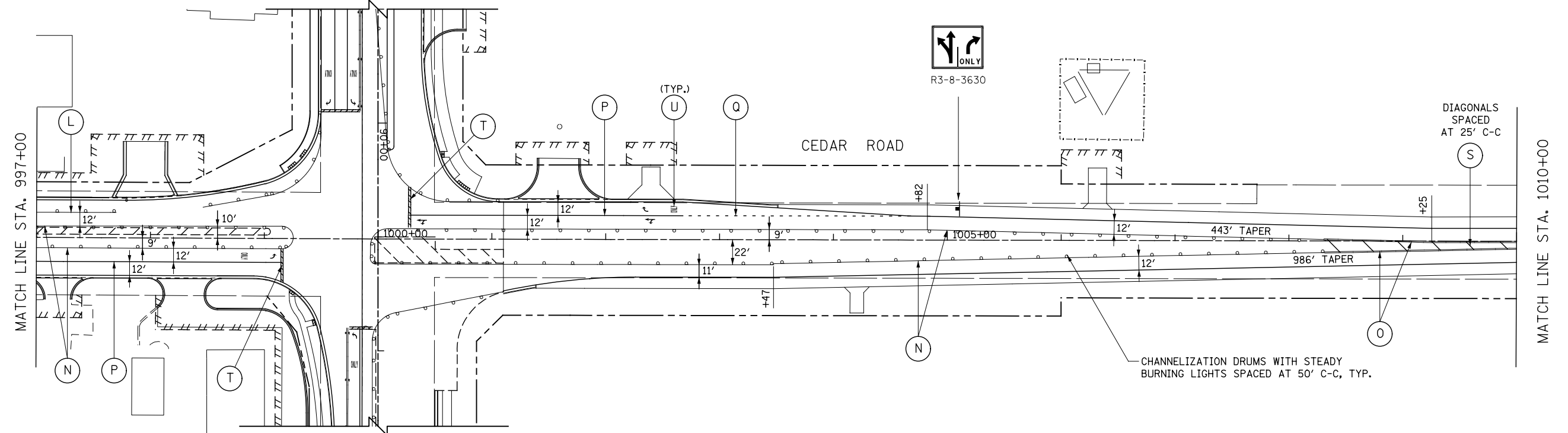
MAINTENANCE OF TRAFFIC - STAGE 2A
CEDAR ROAD

SCALE: AS SHOWN SHEET NO. 3 OF 7 SHEETS STA. 974+00 TO STA. 997+00

F.A.P. RTE.	SECTION	COUNTY	TOTAL SHEETS	SHEET NO.
351	536-R-1	WILL	1232	228
CONTRACT NO. 60L71				
ILLINOIS FED. AID PROJECT				

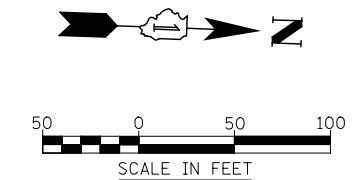
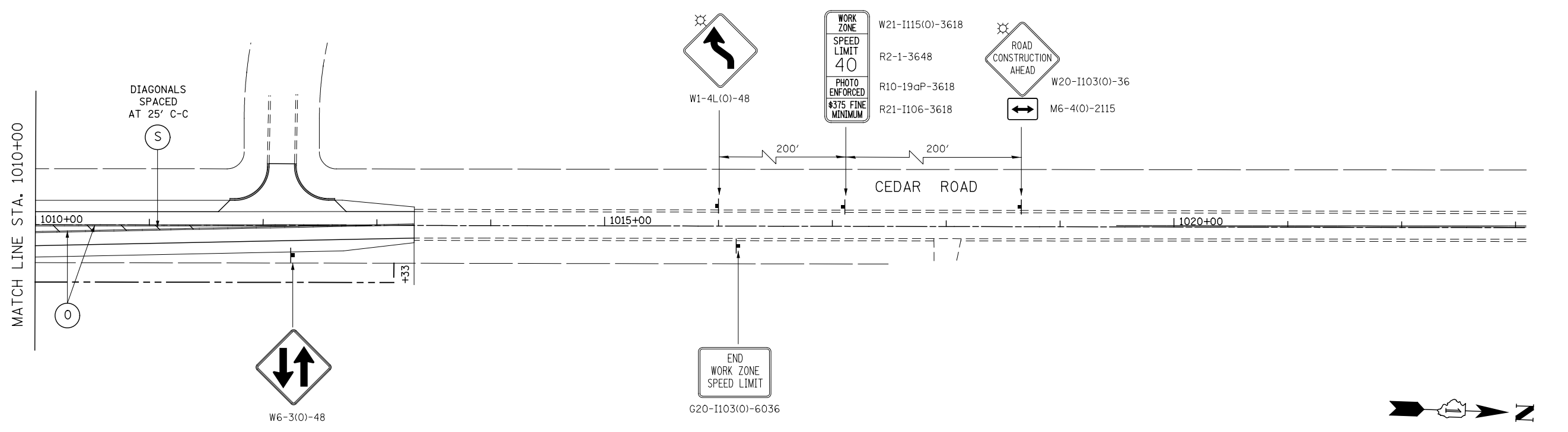
FOR CONTINUATION SEE
ILLINOIS ROUTE 7 (159TH ST.)
MAINTENANCE OF TRAFFIC PLANS

IL. ROUTE 7 (159TH ST.)



IL. ROUTE 7 (159TH ST.)

FOR CONTINUATION SEE
ILLINOIS ROUTE 7 (159TH ST.)
MAINTENANCE OF TRAFFIC PLANS



FILE NAME = D:\680\71-shr-MOT-STG-24_014b.dgn

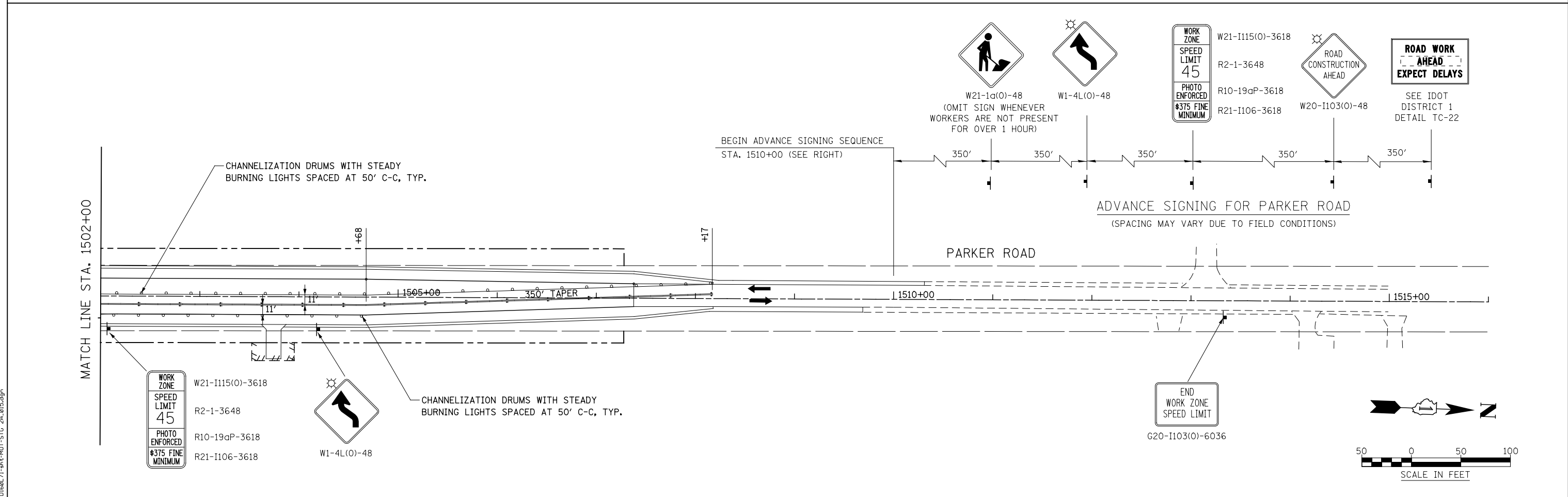
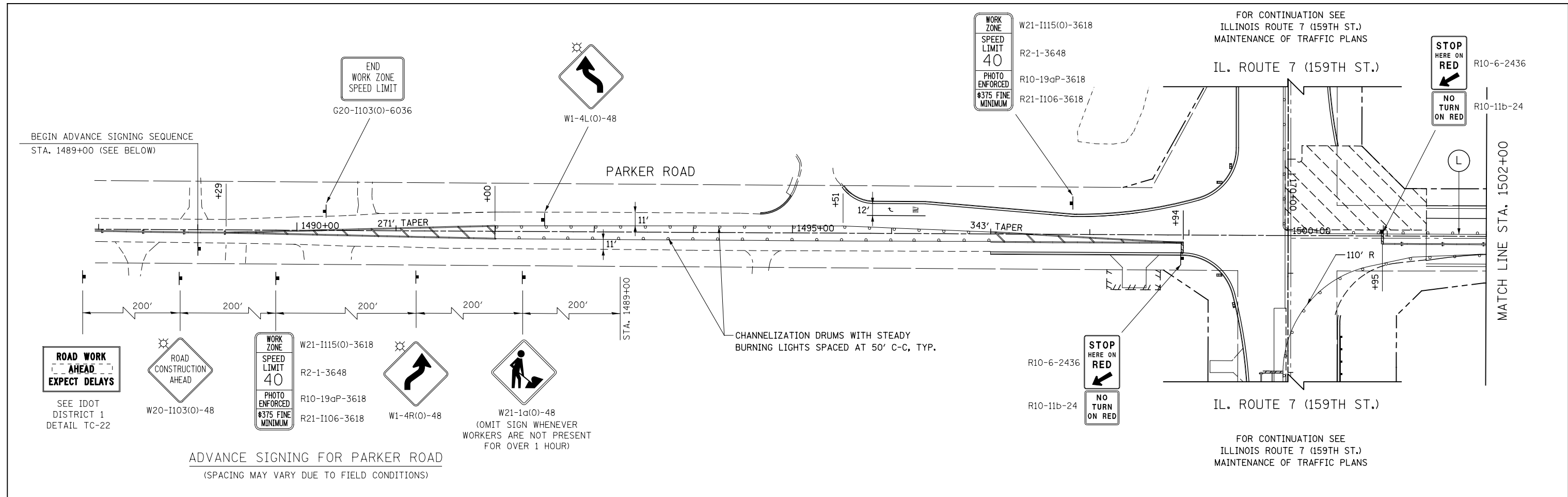
USER NAME = mmaestra	DESIGNED NAV	REVISED -
	DRAWN NAV	REVISED -
PLOT SCALE = 1:100.001	CHECKED PJO	REVISED -
PLOT DATE = 11/7/2014	DATE 11/07/2014	REVISED -

**STATE OF ILLINOIS
DEPARTMENT OF TRANSPORTATION**

**MAINTENANCE OF TRAFFIC - STAGE 2A
CEDAR ROAD**

SCALE: AS SHOWN SHEET NO. 4 OF 7 SHEETS STA. 997+00 TO STA. 1020+00

F.A.P. RTE.	SECTION	COUNTY	TOTAL SHEETS	SHEET NO.
351	536-R-1	WILL	1232	229
CONTRACT NO. 60L71				
ILLINOIS FED. AID PROJECT				



FILE NAME = D:\60L71-ahh-MOT-STG-24-015.dgn

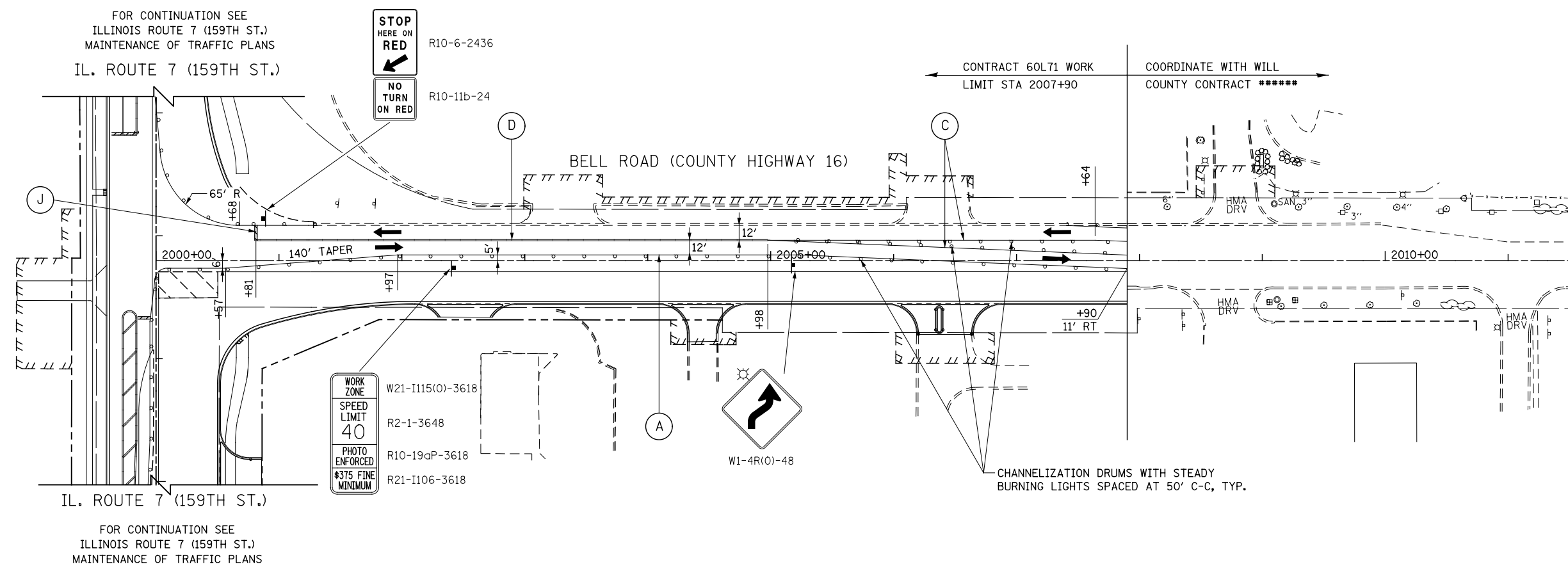
USER NAME = mmaestra	DESIGNED NAV	REVISED -
DRAWN NAV	REVISED -	
PLOT SCALE = 1:100.001	CHECKED PJO	REVISED -
PLOT DATE = 8/15/2014	DATE 8/15/2014	REVISED -

**STATE OF ILLINOIS
DEPARTMENT OF TRANSPORTATION**

**MAINTENANCE OF TRAFFIC - STAGE 2A
PARKER ROAD**

SCALE: AS SHOWN SHEET NO. 5 OF 7 SHEETS STA. 1488+00 TO STA. 1515+00

F.A.P. RTE.	SECTION	COUNTY	TOTAL SHEETS	SHEET NO.
351	536-R-1	WILL	1232	230
CONTRACT NO. 60L71				
ILLINOIS FED. AID PROJECT				



FOR CONTINUATION SEE
ILLINOIS ROUTE 7 (159TH ST.)
MAINTENANCE OF TRAFFIC PLANS
IL. ROUTE 7 (159TH ST.)

FOR CONTINUATION SEE
ILLINOIS ROUTE 7 (159TH ST.)
MAINTENANCE OF TRAFFIC PLANS
IL. ROUTE 7 (159TH ST.)

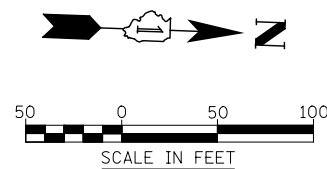
CONTRACT 60L71 WORK
LIMIT STA 2007+90

COORDINATE WITH WILL
COUNTY CONTRACT *****

BELL ROAD (COUNTY HIGHWAY 16)

WORK ZONE
SPEED LIMIT
40
PHOTO ENFORCED
\$375 FINE
MINIMUM

CHANNELIZATION DRUMS WITH STEADY
BURNING LIGHTS SPACED AT 50' C-C, TYP.



FILE NAME = D:\60L71-ahh-MOT-STG-2A-016.dgn

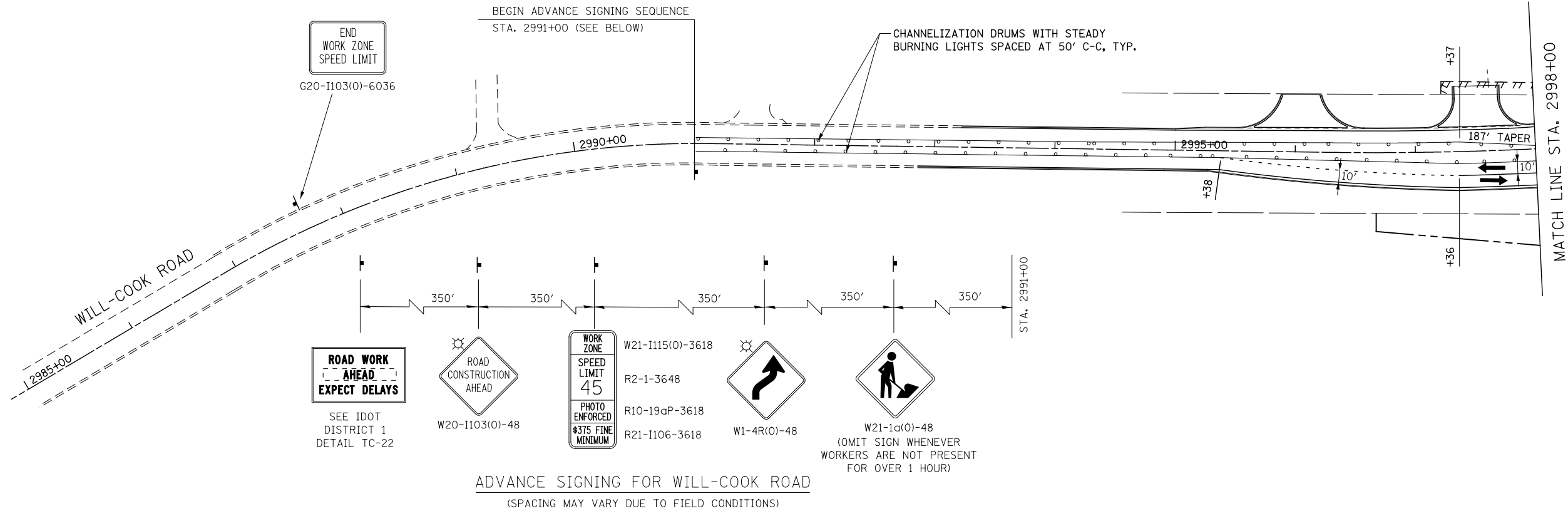
USER NAME = mmaestra	DESIGNED NAV	REVISED -
	DRAWN NAV	REVISED -
PLOT SCALE = 1:100.001	CHECKED PJO	REVISED -
PLOT DATE = 8/15/2014	DATE 8/15/2014	REVISED -

STATE OF ILLINOIS
DEPARTMENT OF TRANSPORTATION

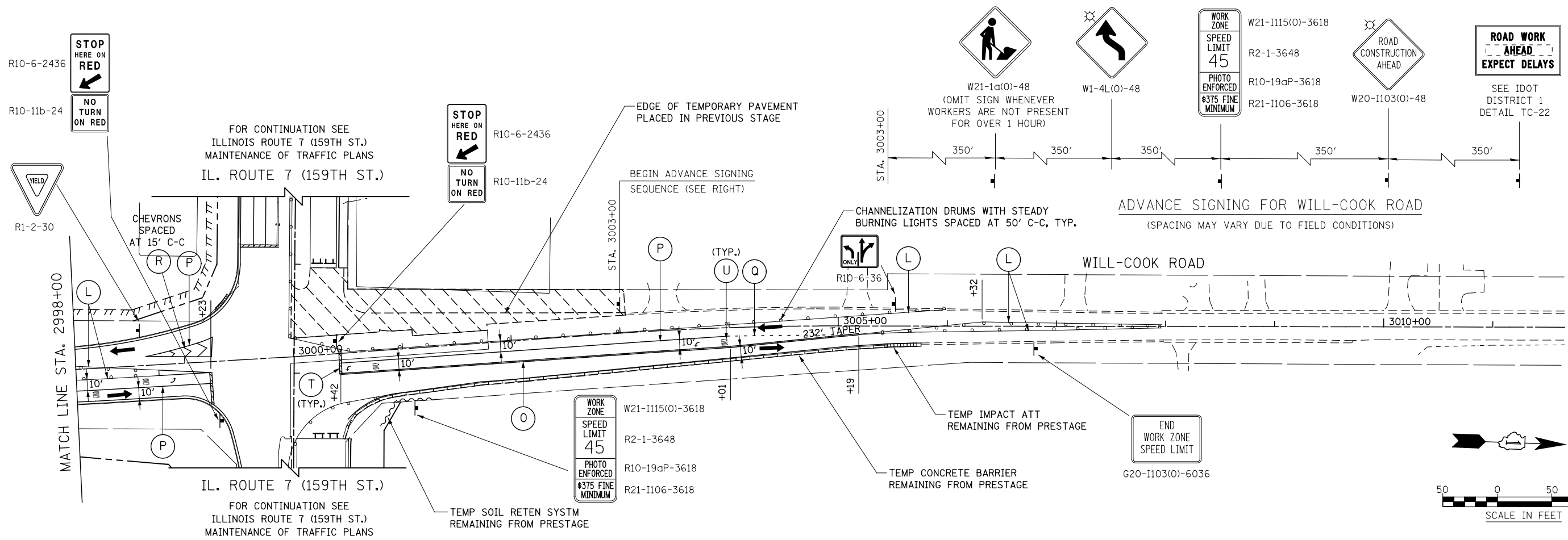
MAINTENANCE OF TRAFFIC - STAGE 2A
BELL ROAD

SCALE: AS SHOWN SHEET NO. 6 OF 7 SHEETS STA. TO STA.

F.A.P. RTE.	SECTION	COUNTY	TOTAL SHEETS	SHEET NO.
351	536-R-1	WILL	1232	231
CONTRACT NO. 60L71				
ILLINOIS FED. AID PROJECT				



ADVANCE SIGNING FOR WILL-COOK ROAD
(SPACING MAY VARY DUE TO FIELD CONDITIONS)



ADVANCE SIGNING FOR WILL-COOK ROAD
(SPACING MAY VARY DUE TO FIELD CONDITIONS)

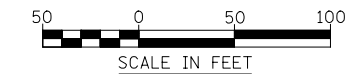
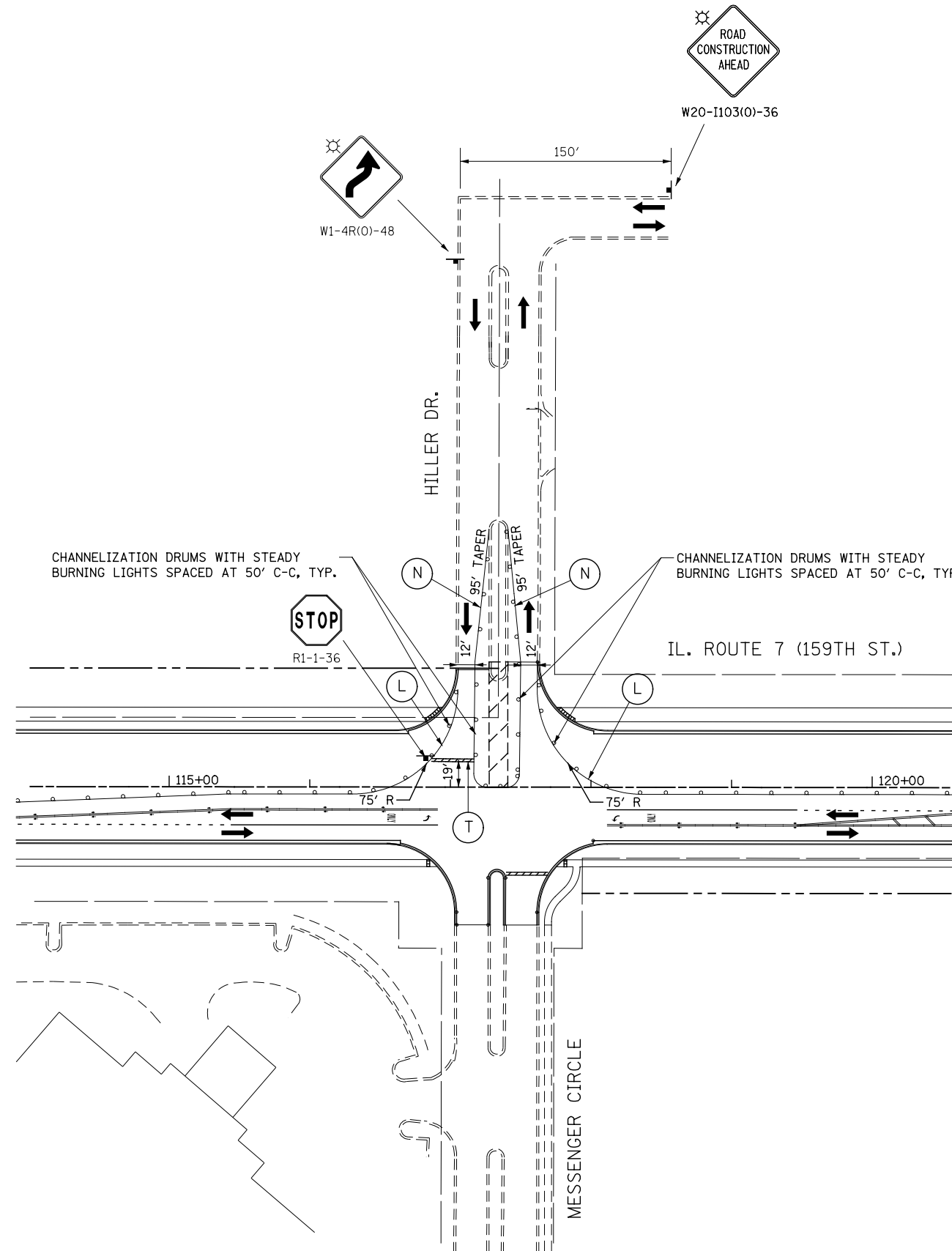
FILE NAME = D:\60L71-shht-MOT-STG-2A.dwg

USER NAME = mmaestra	DESIGNED NAV	REVISED -
DRAWN NAV	REVISED -	
PLOT SCALE = 1:100.001	CHECKED PJO	REVISED -
PLOT DATE = 8/15/2014	DATE 8/15/2014	REVISED -

STATE OF ILLINOIS
DEPARTMENT OF TRANSPORTATION

MAINTENANCE OF TRAFFIC - STAGE 2A	
WILL-COOK ROAD	
SCALE: AS SHOWN	SHEET NO. 7 OF 7 SHEETS
STA. 2990+00 TO STA. 3010+00	

F.A.P. RTE.	SECTION	COUNTY	TOTAL SHEETS	SHEET NO.
351	536-R-1	WILL	1232	232
CONTRACT NO. 60L71				
ILLINOIS FED. AID PROJECT				



FILE NAME = D:\60L71\shh-MOT-STG 2B\012.dgn

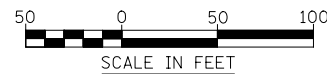
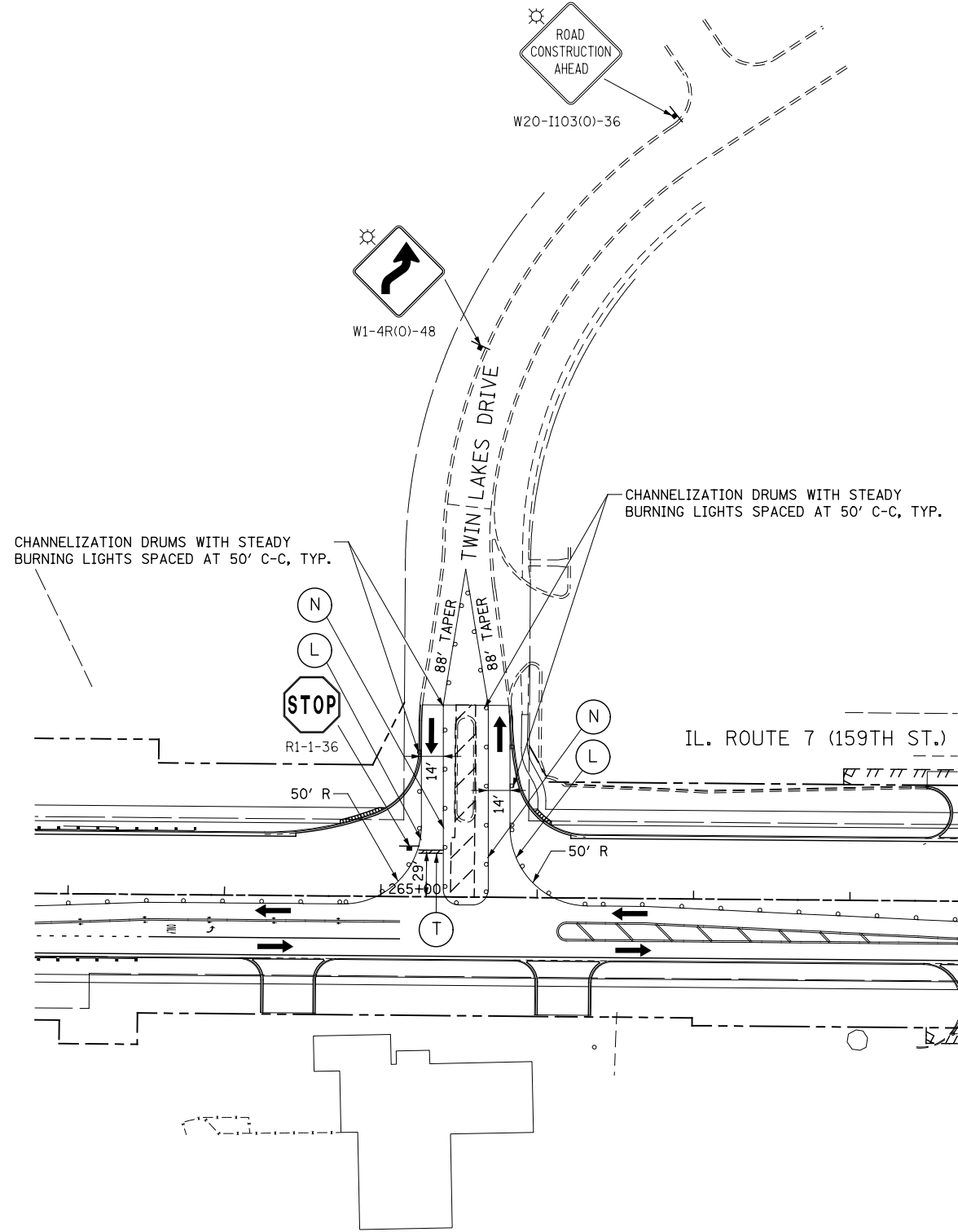
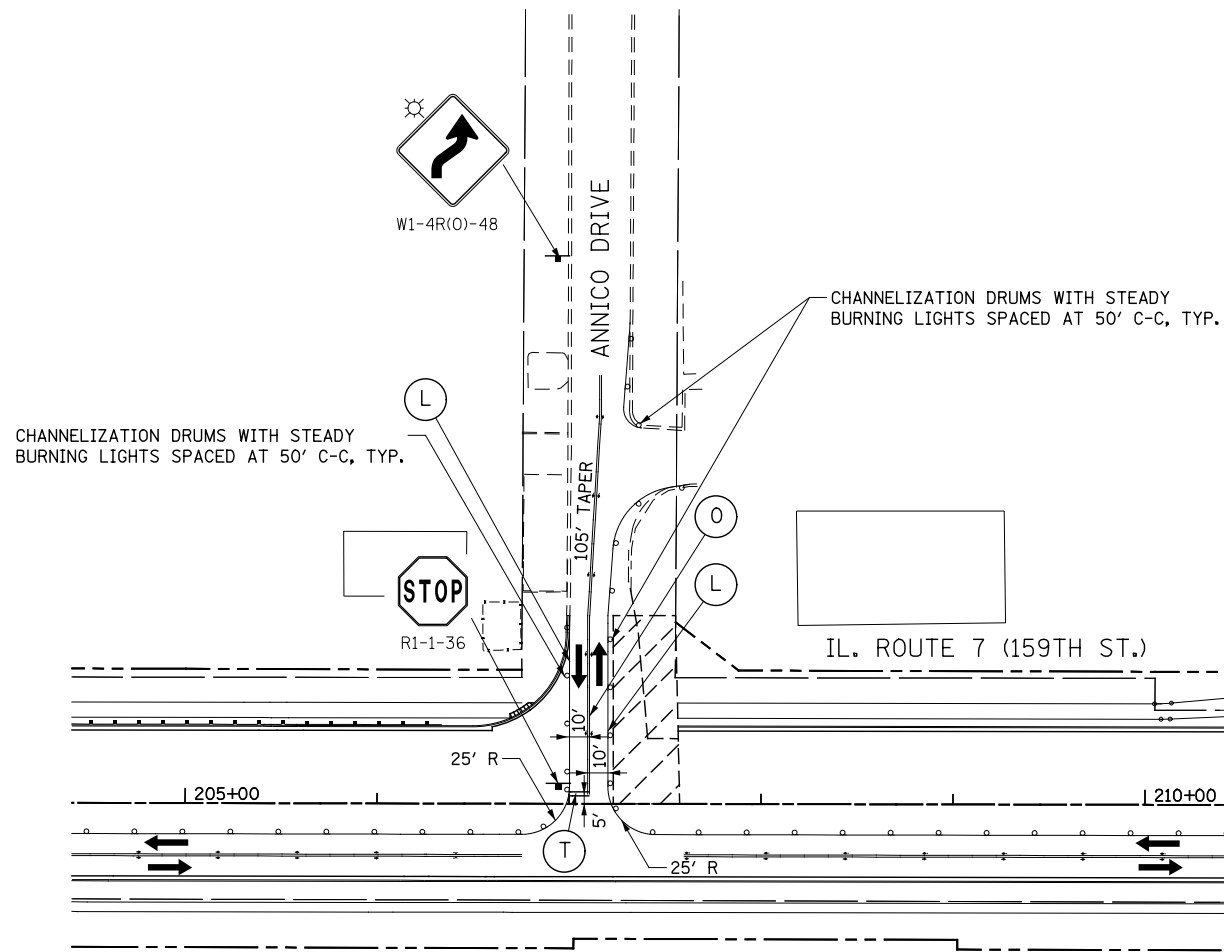
USER NAME = mmaestra	DESIGNED NAV	REVISED -
	DRAWN NAV	REVISED -
PLOT SCALE = 1:100.001	CHECKED PJO	REVISED -
PLOT DATE = 8/15/2014	DATE 8/15/2014	REVISED -

**STATE OF ILLINOIS
DEPARTMENT OF TRANSPORTATION**

**MAINTENANCE OF TRAFFIC – STAGE 2B
HILLER DR.**

SCALE: AS SHOWN SHEET NO. 1 OF 6 SHEETS STA. TO STA.

F.A.P. RTE.	SECTION	COUNTY	TOTAL SHEETS	SHEET NO.
351	536-R-1	WILL	1232	233
CONTRACT NO. 60L71				
ILLINOIS FED. AID PROJECT				



FILE NAME = D:\60L71-ahh-MOT-STG-2B\013.dgn

USER NAME = mmaestra	DESIGNED NAV	REVISED -
DRAWN NAV	REVISED -	
PLOT SCALE = 1:100.001	CHECKED PJO	REVISED -
PLOT DATE = 8/15/2014	DATE 8/15/2014	REVISED -

**STATE OF ILLINOIS
DEPARTMENT OF TRANSPORTATION**

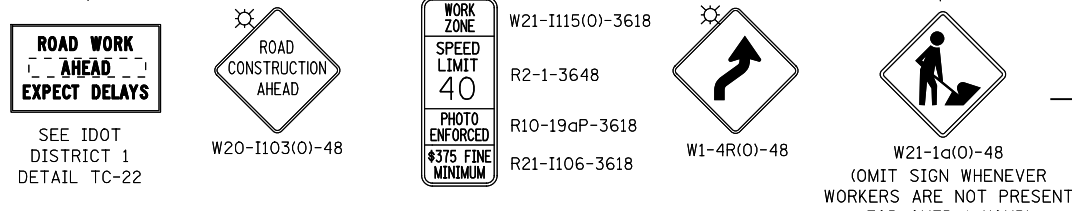
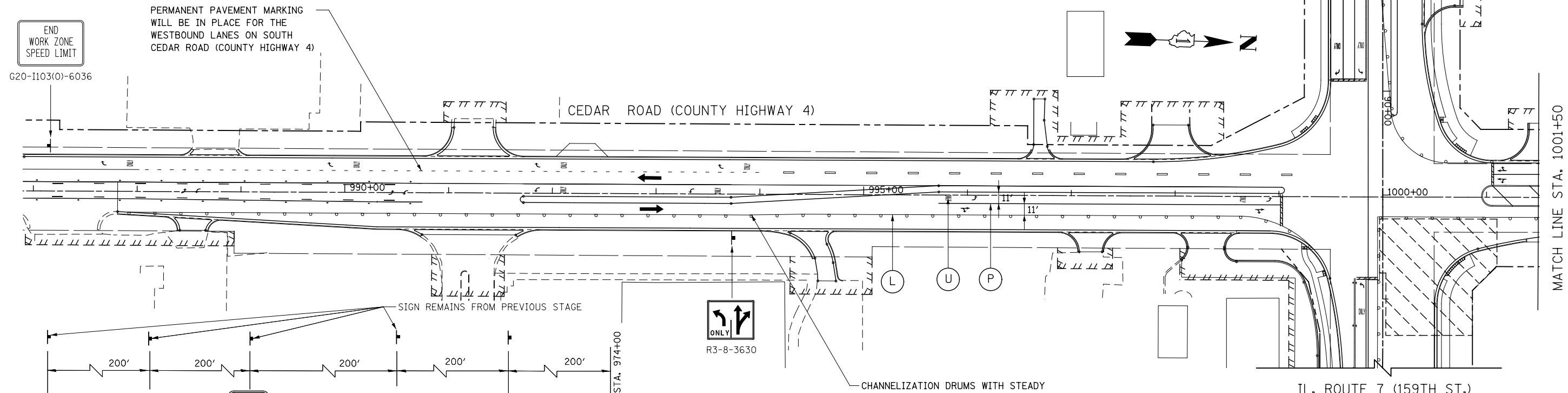
**MAINTENANCE OF TRAFFIC - STAGE 2B
ANNICO DRIVE AND TWIN LAKES DRIVE**

SCALE: AS SHOWN SHEET NO. 2 OF 6 SHEETS STA. TO STA.

F.A.P. RTE.	SECTION	COUNTY	TOTAL SHEETS	SHEET NO.
351	536-R-1	WILL	1232	234
CONTRACT NO. 60L71				
ILLINOIS FED. AID PROJECT				

FOR CONTINUATION SEE
ILLINOIS ROUTE 7 (159TH ST.)
MAINTENANCE OF TRAFFIC PLANS

IL. ROUTE 7 (159TH ST.)



ADVANCE SIGNING FOR CEDAR ROAD
(SPACING MAY VARY DUE TO FIELD CONDITIONS)

SEE IDOT
DISTRICT 1
DETAIL TC-22

W20-I103(0)-48

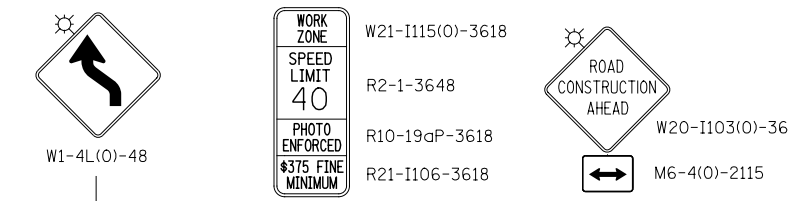
WORK ZONE
SPEED LIMIT
40
PHOTO ENFORCED
\$375 FINE
MINIMUM

W1-4R(0)-48

W21-1a(0)-48
(OMIT SIGN WHENEVER
WORKERS ARE NOT PRESENT
FOR OVER 1 HOUR)

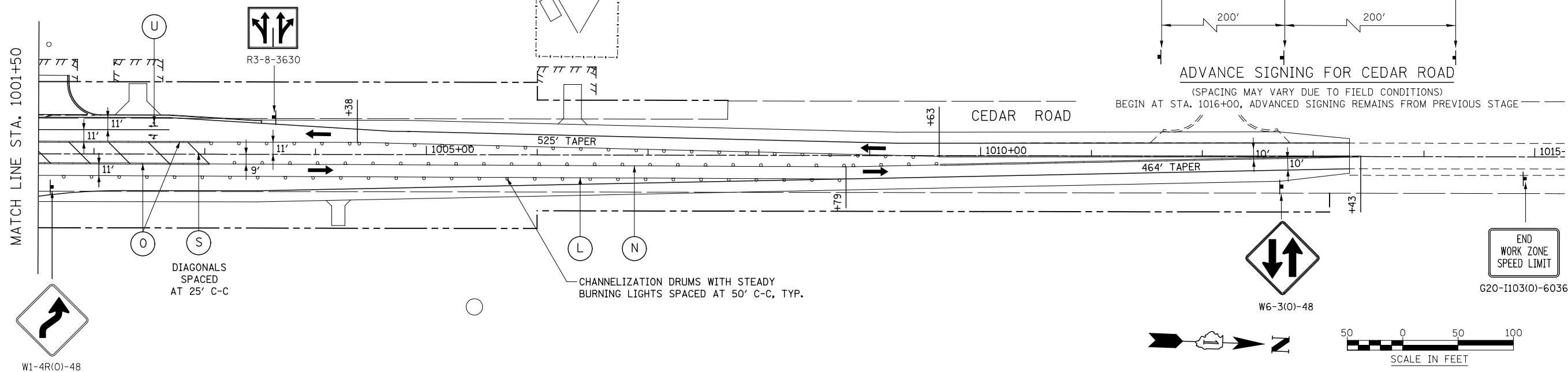
IL. ROUTE 7 (159TH ST.)

FOR CONTINUATION SEE
ILLINOIS ROUTE 7 (159TH ST.)
MAINTENANCE OF TRAFFIC PLANS



ADVANCE SIGNING FOR CEDAR ROAD
(SPACING MAY VARY DUE TO FIELD CONDITIONS)

BEGIN AT STA. 1016+00, ADVANCED SIGNING REMAINS FROM PREVIOUS STAGE



MATCH LINE STA. 1001+50

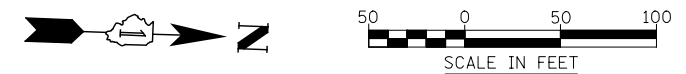
W1-4R(0)-48

DIAGONALS
SPACED
AT 25' C-C

CHANNELIZATION DRUMS WITH STEADY
BURNING LIGHTS SPACED AT 50' C-C, TYP.

W6-3(0)-48

G20-I103(0)-6036



FILE NAME = D:\6071\shl-MOT-STG-2B.014.dgn

USER NAME = mmaestra	DESIGNED NAV	REVISED -
PLOT SCALE = 1:100.001	DRAWN NAV	REVISED -
PLOT DATE = 8/15/2014	CHECKED PJO	REVISED -
	DATE 8/15/2014	REVISED -

STATE OF ILLINOIS
DEPARTMENT OF TRANSPORTATION

MAINTENANCE OF TRAFFIC - STAGE 2B
CEDAR ROAD

SCALE: AS SHOWN SHEET NO. 3 OF 6 SHEETS STA. 987+00 TO STA. 1015+00

F.A.P. RTE.	SECTION	COUNTY	TOTAL SHEETS	SHEET NO.
351	536-R-1	WILL	1232	235
CONTRACT NO. 60L71				
ILLINOIS FED. AID PROJECT				

FOR CONTINUATION SEE
ILLINOIS ROUTE 7 (159TH ST.)
MAINTENANCE OF TRAFFIC PLANS

WORK ZONE
SPEED LIMIT
40
PHOTO ENFORCED
\$375 FINE MINIMUM

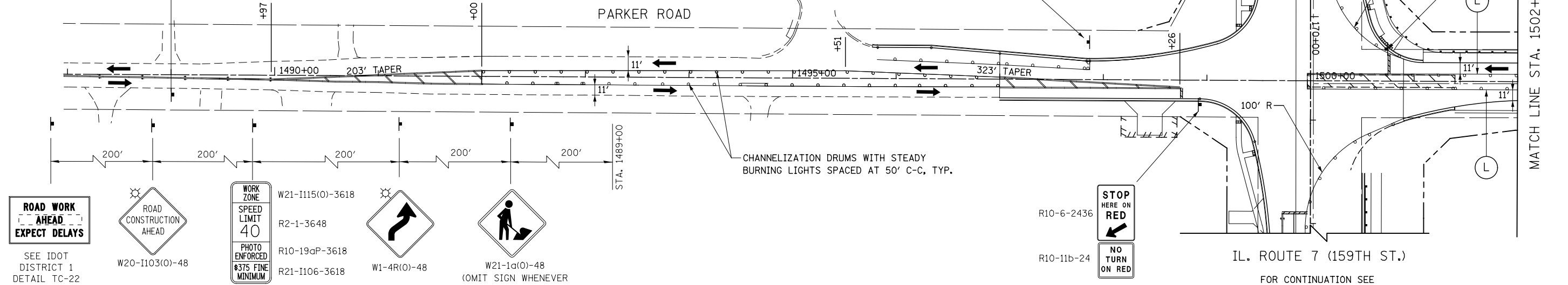
W21-I115(O)-3618
R2-1-3648
R10-19aP-3618
R21-I106-3618

STOP
HERE ON
RED

NO
TURN
ON RED

R10-6-2436
R10-11b-24

BEGIN ADVANCE SIGNING SEQUENCE
STA. 1489+00 (SEE BELOW)



ROAD WORK AHEAD EXPECT DELAYS
SEE IDOT DISTRICT 1 DETAIL TC-22

ROAD CONSTRUCTION AHEAD
W20-I103(O)-48

WORK ZONE SPEED LIMIT 40 PHOTO ENFORCED \$375 FINE MINIMUM
W21-I115(O)-3618
R2-1-3648
R10-19aP-3618
R21-I106-3618

ROAD CONSTRUCTION AHEAD
W1-4R(O)-48

WORKER PRESENT
W21-1a(O)-48
(OMIT SIGN WHENEVER WORKERS ARE NOT PRESENT FOR OVER 1 HOUR)

STOP HERE ON RED
NO TURN ON RED

R10-6-2436
R10-11b-24

ADVANCE SIGNING FOR PARKER ROAD
(SPACING MAY VARY DUE TO FIELD CONDITIONS)

FOR CONTINUATION SEE
ILLINOIS ROUTE 7 (159TH ST.)
MAINTENANCE OF TRAFFIC PLANS


WORKER PRESENT
W21-1a(O)-48
(OMIT SIGN WHENEVER WORKERS ARE NOT PRESENT FOR OVER 1 HOUR)

ROAD CONSTRUCTION AHEAD
W1-4R(O)-48

WORK ZONE SPEED LIMIT 45 PHOTO ENFORCED \$375 FINE MINIMUM
W21-I115(O)-3618
R2-1-3648
R10-19aP-3618
R21-I106-3618

ROAD CONSTRUCTION AHEAD
W20-I103(O)-48

ROAD WORK AHEAD EXPECT DELAYS
SEE IDOT DISTRICT 1 DETAIL TC-22



MATCH LINE STA. 1502+00

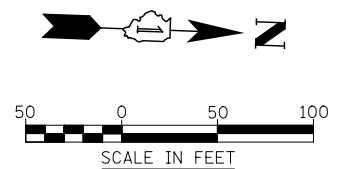
ADVANCE SIGNING FOR PARKER ROAD
(SPACING MAY VARY DUE TO FIELD CONDITIONS)

WORK ZONE SPEED LIMIT 45 PHOTO ENFORCED \$375 FINE MINIMUM
W21-I115(O)-3618
R2-1-3648
R10-19aP-3618
R21-I106-3618

CHANNELIZATION DRUMS WITH STEADY BURNING LIGHTS SPACED AT 50' C-C, TYP.

END WORK ZONE SPEED LIMIT
G20-I103(O)-6036

BEGIN ADVANCE SIGNING SEQUENCE
STA. 1507+50 (SEE ABOVE)



FILE NAME = D:\680L71-shht-MOT-STG-2B.015.dgn

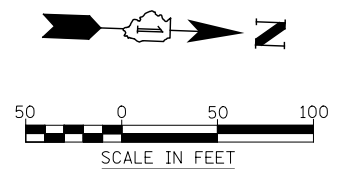
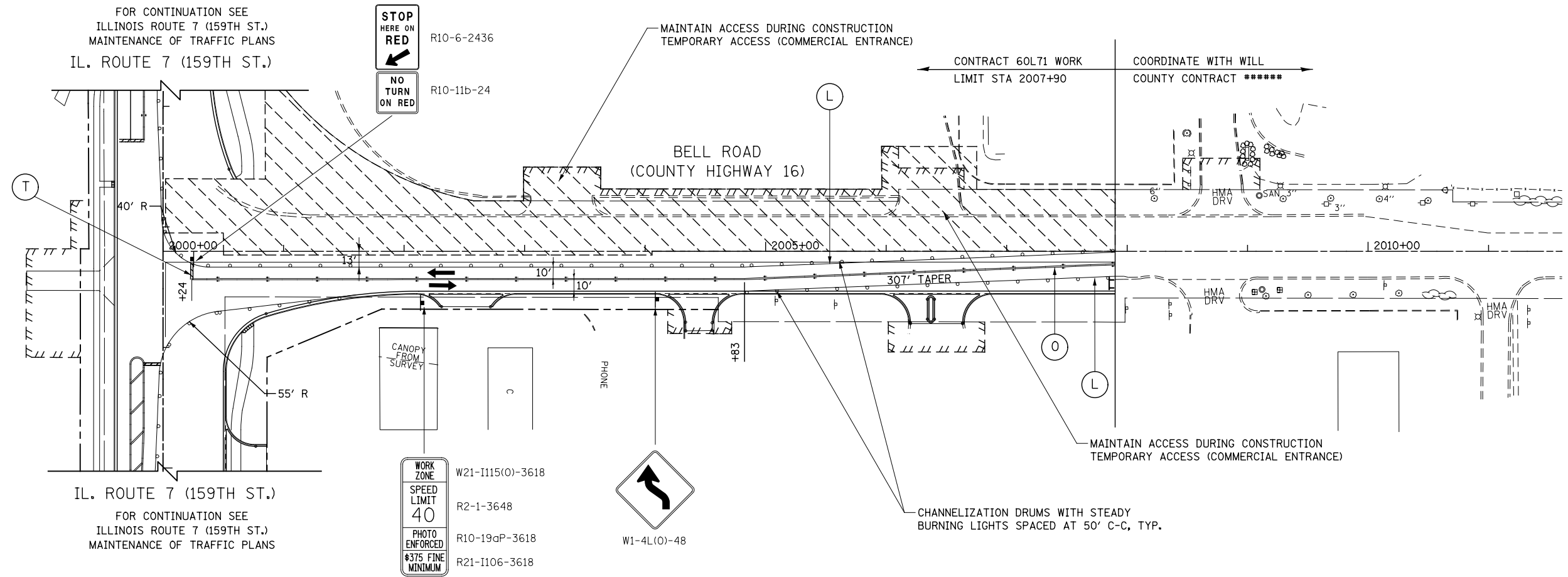
USER NAME = mmaestra	DESIGNED NAV	REVISED -
DRAWN NAV	REVISED -	
PLOT SCALE = 1:100.001	CHECKED PJO	REVISED -
PLOT DATE = 8/15/2014	DATE 8/15/2014	REVISED -

STATE OF ILLINOIS
DEPARTMENT OF TRANSPORTATION

MAINTENANCE OF TRAFFIC - STAGE 2B
PARKER ROAD

SCALE: AS SHOWN SHEET NO. 4 OF 6 SHEETS STA. 1488+00 TO STA. 1515+00

F.A.P. RTE.	SECTION	COUNTY	TOTAL SHEETS	SHEET NO.
351	536-R-1	WILL	1232	236
CONTRACT NO. 60L71				
ILLINOIS FED. AID PROJECT				



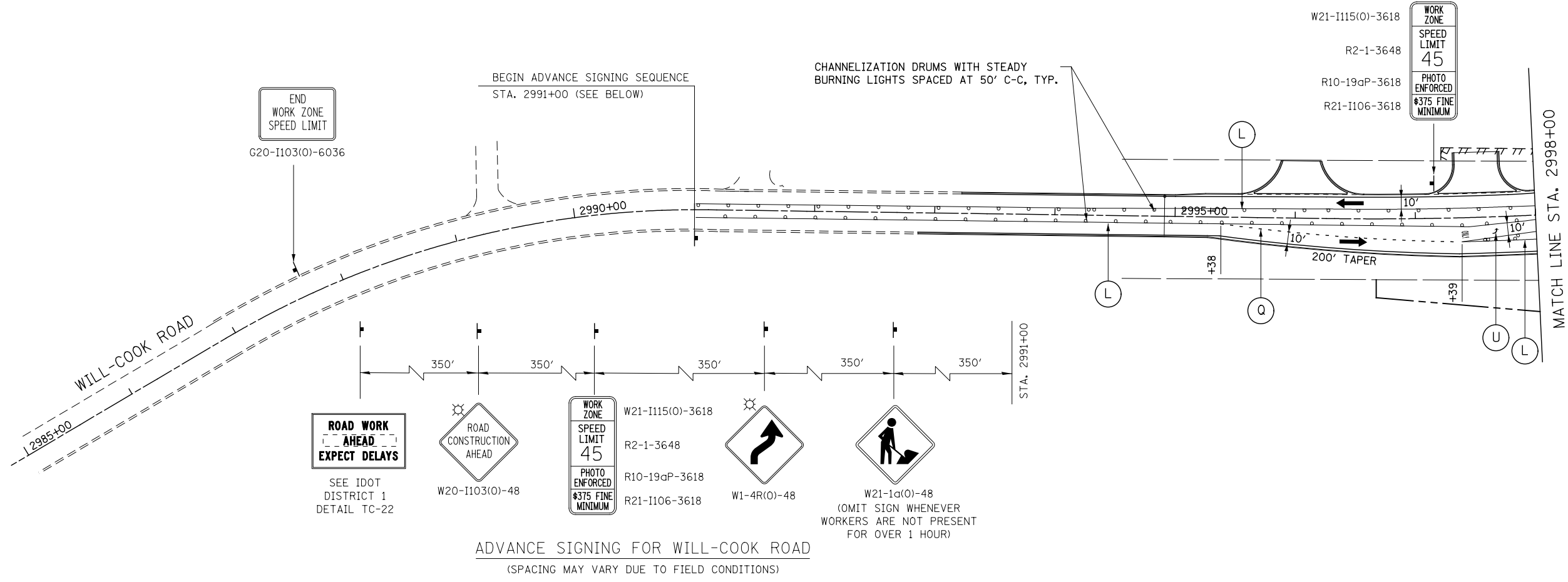
FILE NAME = D:\60L71-ahh-MOT-STG-2B.016.dgn

USER NAME = mmaestra	DESIGNED NAV	REVISED -
	DRAWN NAV	REVISED -
PLOT SCALE = 1:100.001	CHECKED PJO	REVISED -
PLOT DATE = 8/15/2014	DATE 8/15/2014	REVISED -

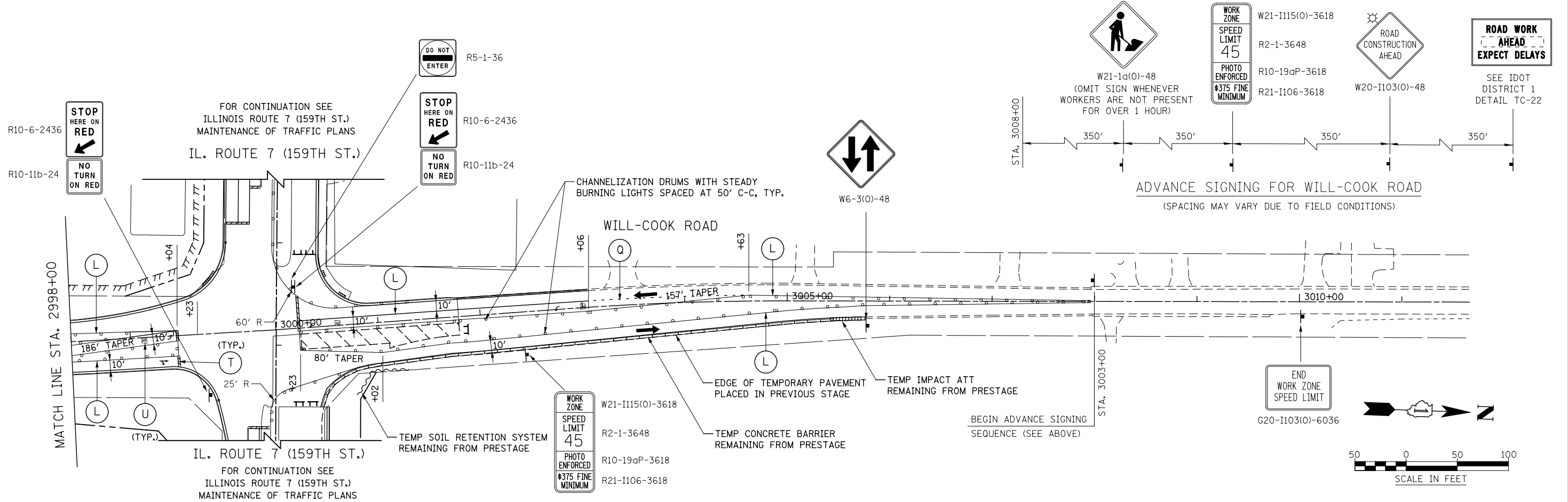
**STATE OF ILLINOIS
DEPARTMENT OF TRANSPORTATION**

MAINTENANCE OF TRAFFIC - STAGE 2B BELL ROAD			
SCALE: AS SHOWN	SHEET NO. 5 OF 6 SHEETS	STA.	TO STA.

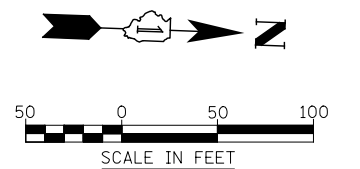
F.A.P. RTE.	SECTION	COUNTY	TOTAL SHEETS	SHEET NO.
351	536-R-1	WILL	1232	237
CONTRACT NO. 60L71			ILLINOIS FED. AID PROJECT	



ADVANCE SIGNING FOR WILL-COOK ROAD
(SPACING MAY VARY DUE TO FIELD CONDITIONS)



ADVANCE SIGNING FOR WILL-COOK ROAD
(SPACING MAY VARY DUE TO FIELD CONDITIONS)



FILE NAME = D:\60L71\shlt-MOT-STG-2B.017.dgn

USER NAME = mmaestra	DESIGNED NAV	REVISED -
DRAWN NAV	REVISED -	
PLOT SCALE = 1:100.001	CHECKED PJO	REVISED -
PLOT DATE = 8/15/2014	DATE 8/15/2014	REVISED -

**STATE OF ILLINOIS
DEPARTMENT OF TRANSPORTATION**

**MAINTENANCE OF TRAFFIC - STAGE 2B
WILL-COOK ROAD**
SCALE: AS SHOWN SHEET NO. 6 OF 6 SHEETS STA. 2990+00 TO STA. 3010+00

F.A.P. RTE.	SECTION	COUNTY	TOTAL SHEETS	SHEET NO.
351	536-R-1	WILL	1232	238
CONTRACT NO. 60L71				
ILLINOIS FED. AID PROJECT				

FOR CONTINUATION SEE
ILLINOIS ROUTE 7 (159TH ST.)
MAINTENANCE OF TRAFFIC PLANS

IL. ROUTE 7 (159TH ST.)



R10-6-2436

R10-11b-24

MATCH LINE STA. 1502+00

WORK ZONE
SPEED LIMIT 40
PHOTO ENFORCED
\$375 FINE MINIMUM

W21-1115(0)-3618

R2-1-3648

R10-19aP-3618

R21-1106-3618

END WORK ZONE SPEED LIMIT
G20-1103(0)-6036

BEGIN ADVANCE SIGNING SEQUENCE
STA. 1491+00 (SEE BELOW)

PARKER ROAD

1490+00 1495+00 1491+00

400' TAPER

CHANNELIZATION DRUMS WITH STEADY BURNING LIGHTS SPACED AT 50' C-C, TYP.

ROAD WORK AHEAD EXPECT DELAYS
SEE IDOT DISTRICT 1 DETAIL TC-22



W20-1103(0)-48

WORK ZONE SPEED LIMIT 40 PHOTO ENFORCED \$375 FINE MINIMUM

W21-1115(0)-3618

R2-1-3648

R10-19aP-3618

R21-1106-3618



W1-4L(0)-48



W21-1a(0)-48

(OMIT SIGN WHENEVER WORKERS ARE NOT PRESENT FOR OVER 1 HOUR)



R10-6-2436

R10-11b-24

IL. ROUTE 7 (159TH ST.)

FOR CONTINUATION SEE
ILLINOIS ROUTE 7 (159TH ST.)
MAINTENANCE OF TRAFFIC PLANS



W1-4R(0)-48

ADVANCE SIGNING FOR PARKER ROAD
(SPACING MAY VARY DUE TO FIELD CONDITIONS)



W21-1a(0)-48
(OMIT SIGN WHENEVER WORKERS ARE NOT PRESENT FOR OVER 1 HOUR)



W1-4R(0)-48

WORK ZONE SPEED LIMIT 45 PHOTO ENFORCED \$375 FINE MINIMUM

W21-1115(0)-3618

R2-1-3648

R10-19aP-3618

R21-1106-3618



W20-1103(0)-48

ROAD WORK AHEAD EXPECT DELAYS
SEE IDOT DISTRICT 1 DETAIL TC-22

BEGIN ADVANCE SIGNING SEQUENCE
STA. 1505+00 (SEE RIGHT)

ADVANCE SIGNING FOR PARKER ROAD
(SPACING MAY VARY DUE TO FIELD CONDITIONS)

MATCH LINE STA. 1502+00

PARKER ROAD

1505+00 1510+00 1515+00

WORK ZONE SPEED LIMIT 45 PHOTO ENFORCED \$375 FINE MINIMUM

W21-1115(0)-3618

R2-1-3648

R10-19aP-3618

R21-1106-3618

CHANNELIZATION DRUMS WITH STEADY BURNING LIGHTS SPACED AT 50' C-C, TYP.

END WORK ZONE SPEED LIMIT
G20-1103(0)-6036



SCALE IN FEET

FILE NAME = D:\60L71-shr-MOT-STG-2C-015.dgn

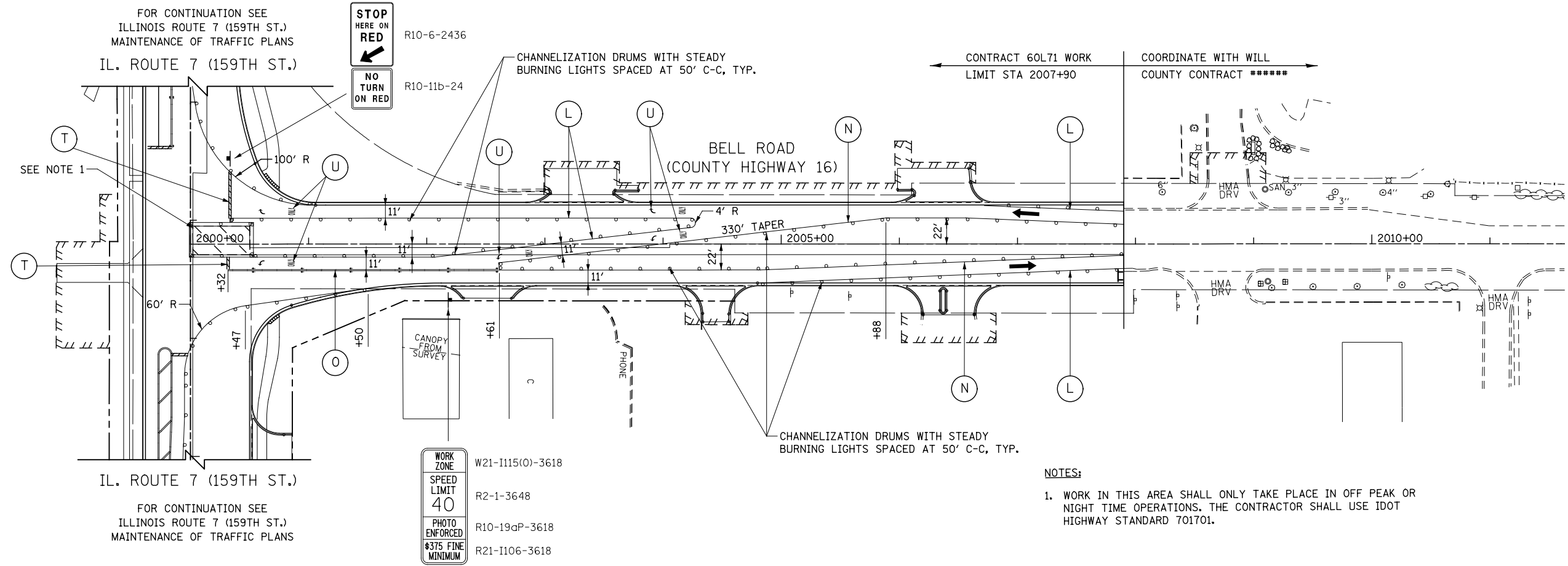
USER NAME = mmaestra	DESIGNED NAV	REVISED -
DRAWN NAV	REVISED -	
PLOT SCALE = 1:100.001	CHECKED PJO	REVISED -
PLOT DATE = 8/15/2014	DATE 8/15/2014	REVISED -

STATE OF ILLINOIS
DEPARTMENT OF TRANSPORTATION

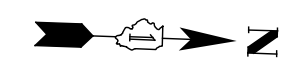
MAINTENANCE OF TRAFFIC - STAGE 2C
PARKER ROAD

SCALE: AS SHOWN SHEET NO. 1 OF 3 SHEETS STA. 1488+00 TO STA. 1515+00

F.A.P. RTE.	SECTION	COUNTY	TOTAL SHEETS	SHEET NO.
351	536-R-1	WILL	1232	239
CONTRACT NO. 60L71				
ILLINOIS FED. AID PROJECT				



NOTES:
 1. WORK IN THIS AREA SHALL ONLY TAKE PLACE IN OFF PEAK OR NIGHT TIME OPERATIONS. THE CONTRACTOR SHALL USE IDOT HIGHWAY STANDARD 701701.



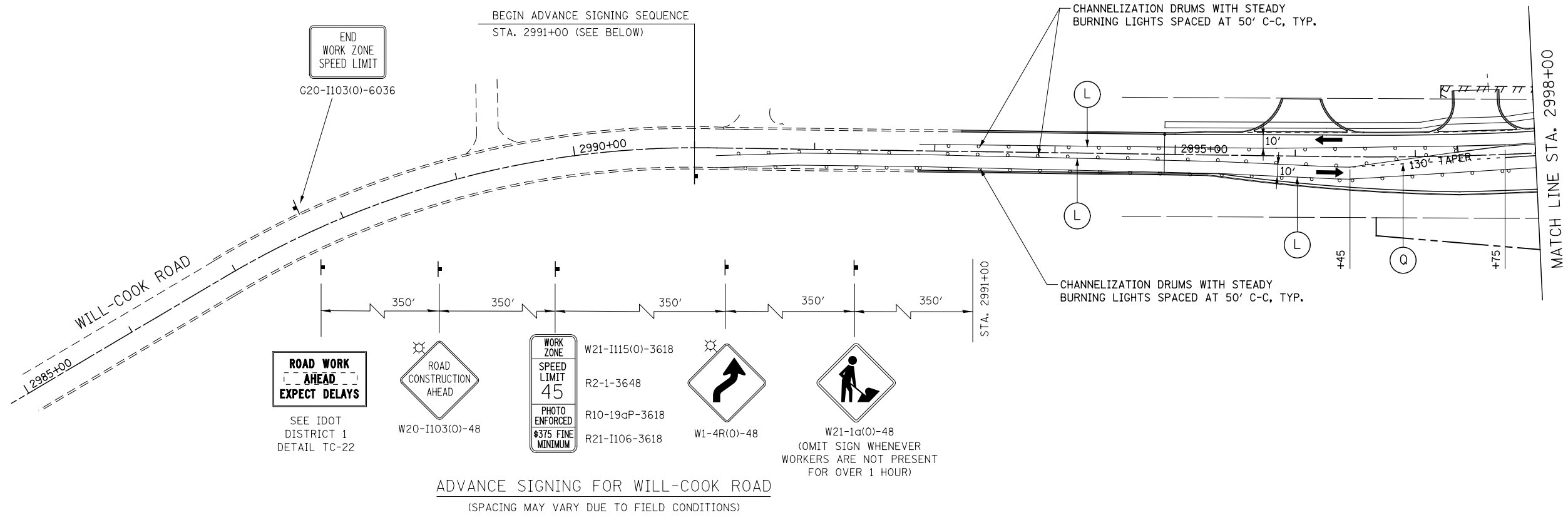
FILE NAME = D:\60L71\shh-MOT-STG 2C.016.dgn

USER NAME = mmaestra	DESIGNED NAV	REVISED -
	DRAWN NAV	REVISED -
PLOT SCALE = 1:100.001	CHECKED PJO	REVISED -
PLOT DATE = 8/15/2014	DATE 8/15/2014	REVISED -

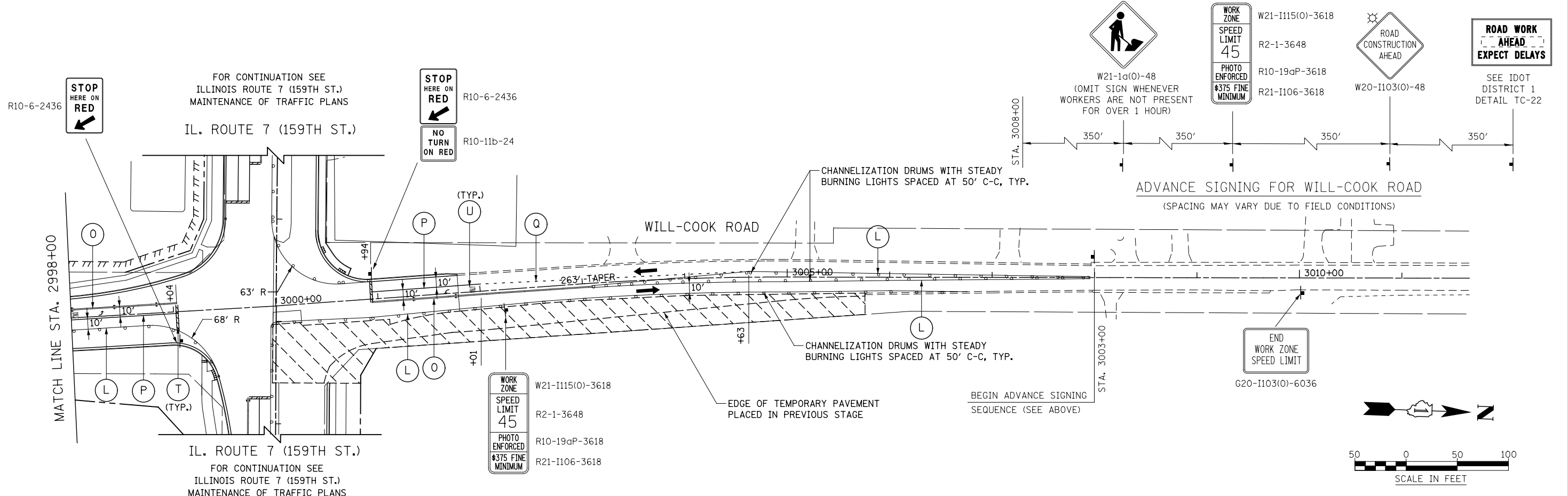
**STATE OF ILLINOIS
 DEPARTMENT OF TRANSPORTATION**

MAINTENANCE OF TRAFFIC - STAGE 2C BELL ROAD			
SCALE: AS SHOWN	SHEET NO. 2 OF 3 SHEETS	STA.	TO STA.

F.A.P. RTE.	SECTION	COUNTY	TOTAL SHEETS	SHEET NO.
351	536-R-1	WILL	1232	240
CONTRACT NO. 60L71				
ILLINOIS FED. AID PROJECT				



ADVANCE SIGNING FOR WILL-COOK ROAD
(SPACING MAY VARY DUE TO FIELD CONDITIONS)



ADVANCE SIGNING FOR WILL-COOK ROAD
(SPACING MAY VARY DUE TO FIELD CONDITIONS)

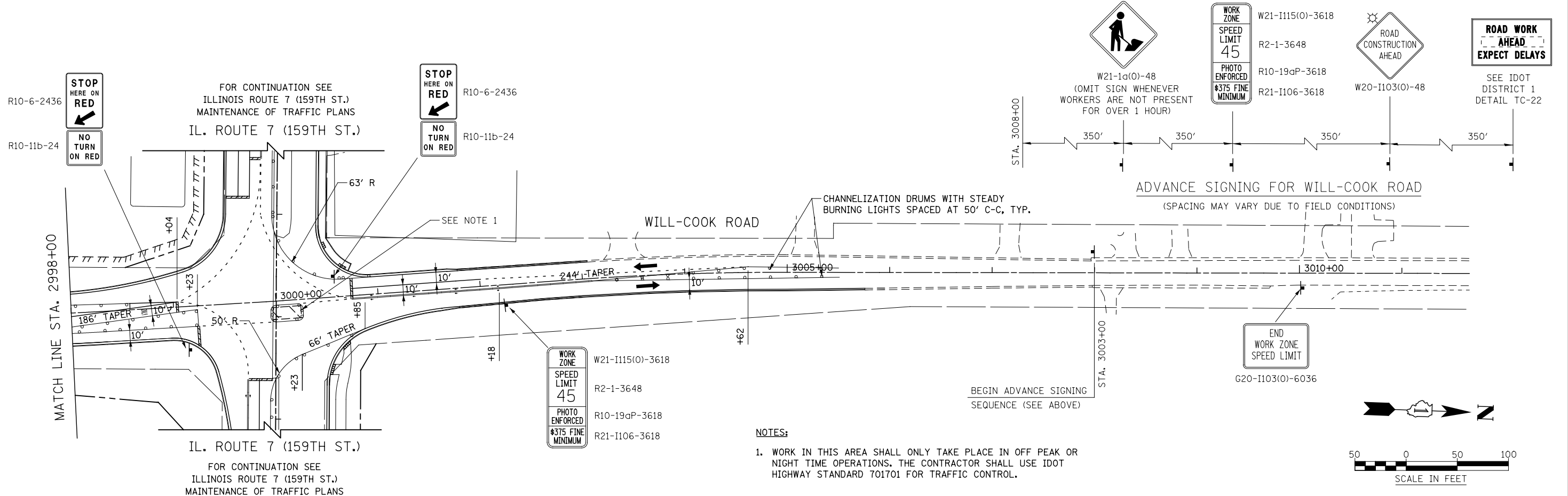
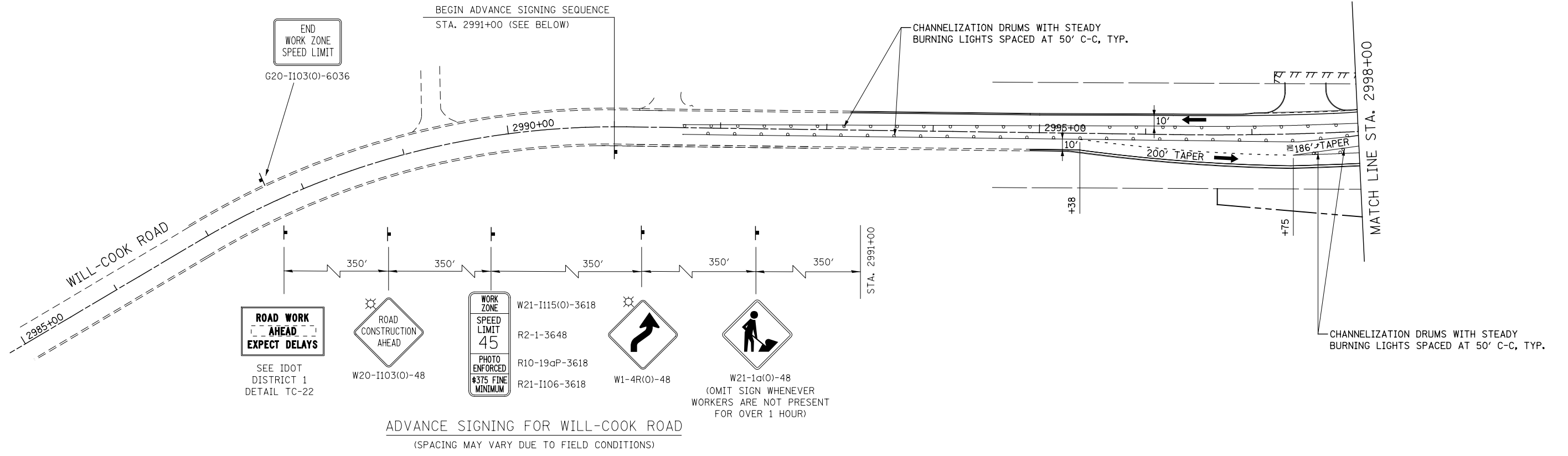
FILE NAME = D:\60L71\shlt-MOT-STG 2C.017.dgn

USER NAME = mmaestra	DESIGNED NAV	REVISED -
DRAWN NAV	REVISED -	
PLOT SCALE = 1:100.001	CHECKED PJO	REVISED -
PLOT DATE = 8/15/2014	DATE 8/15/2014	REVISED -

**STATE OF ILLINOIS
DEPARTMENT OF TRANSPORTATION**

MAINTENANCE OF TRAFFIC - STAGE 2C WILL-COOK ROAD	
SCALE: AS SHOWN	SHEET NO. 3 OF 3 SHEETS
STA. 2990+00	TO STA. 3010+00

F.A.P. RTE.	SECTION	COUNTY	TOTAL SHEETS	SHEET NO.
351	536-R-1	WILL	1232	241
CONTRACT NO. 60L71				
ILLINOIS FED. AID PROJECT				



FILE NAME = D:\60L71\shlt-MOT-STG 2D.017.dgn

USER NAME = mmaestra	DESIGNED NAV	REVISED -
DRAWN NAV	REVISED -	
PLOT SCALE = 1:100.001	CHECKED PJO	REVISED -
PLOT DATE = 8/15/2014	DATE 8/15/2014	REVISED -

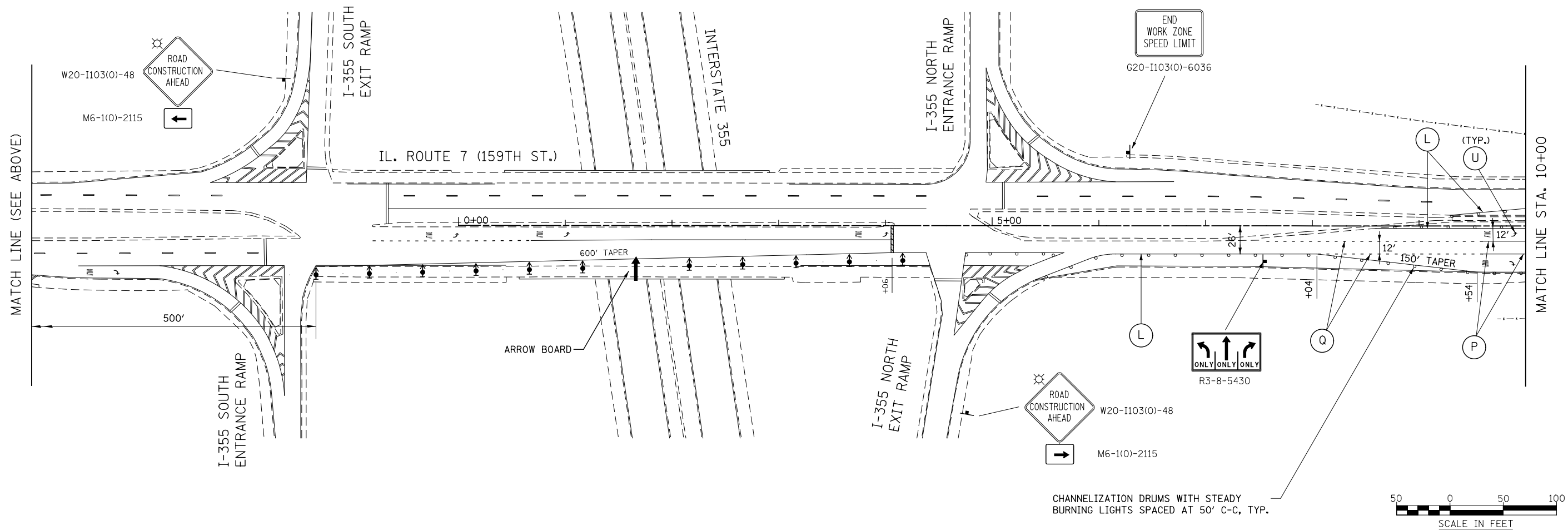
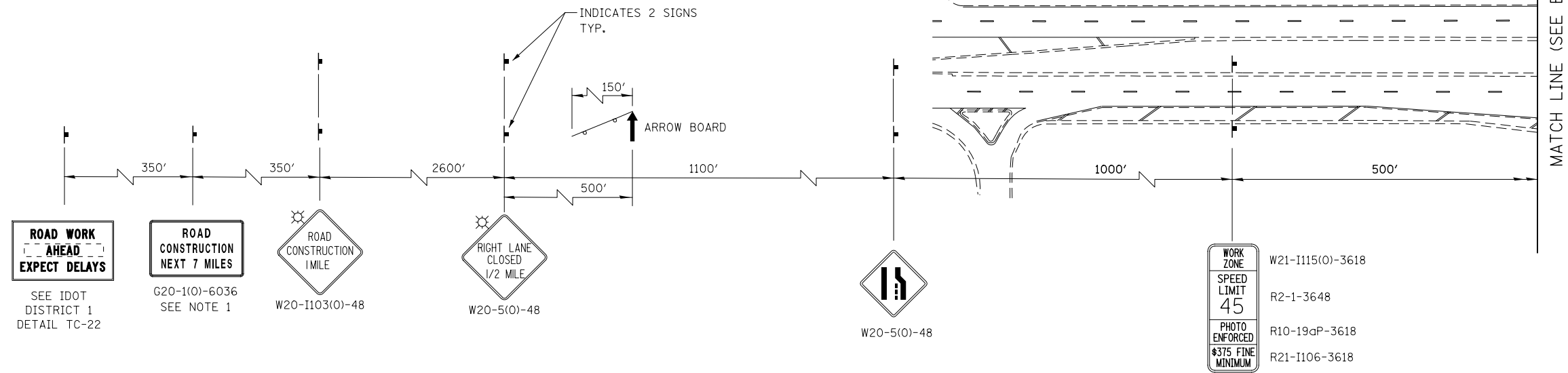
STATE OF ILLINOIS
DEPARTMENT OF TRANSPORTATION

MAINTENANCE OF TRAFFIC - STAGE 2D	
WILL-COOK ROAD	
SCALE: AS SHOWN	SHEET NO. 2 OF 2 SHEETS
STA. 2990+00	TO STA. 3010+00

F.A.P. RTE.	SECTION	COUNTY	TOTAL SHEETS	SHEET NO.
351	536-R-1	WILL	1232	243
CONTRACT NO. 60L71				
ILLINOIS FED. AID PROJECT				

NOTES

1. THE CONTRACTOR SHALL INSTALL G20-1(O) "ROAD CONSTRUCTION NEXT 3 MILES" SIGNS ONLY WHILE CONSTRUCTION IS ONGOING FOR ADJACENT ROADWAY CONTRACT (60L72) LOCATED EAST OF WILL-COOK ROAD. SEE IDOT STANDARD 701901.



FILE NAME = D:\60L71\shl-MOT-STG 3_001.dgn

USER NAME = mmaestra	DESIGNED NAV	REVISED -
DRAWN NAV	REVISED -	
PLOT SCALE = 1:100.001	CHECKED PJO	REVISED -
PLOT DATE = 8/15/2014	DATE 8/15/2014	REVISED -

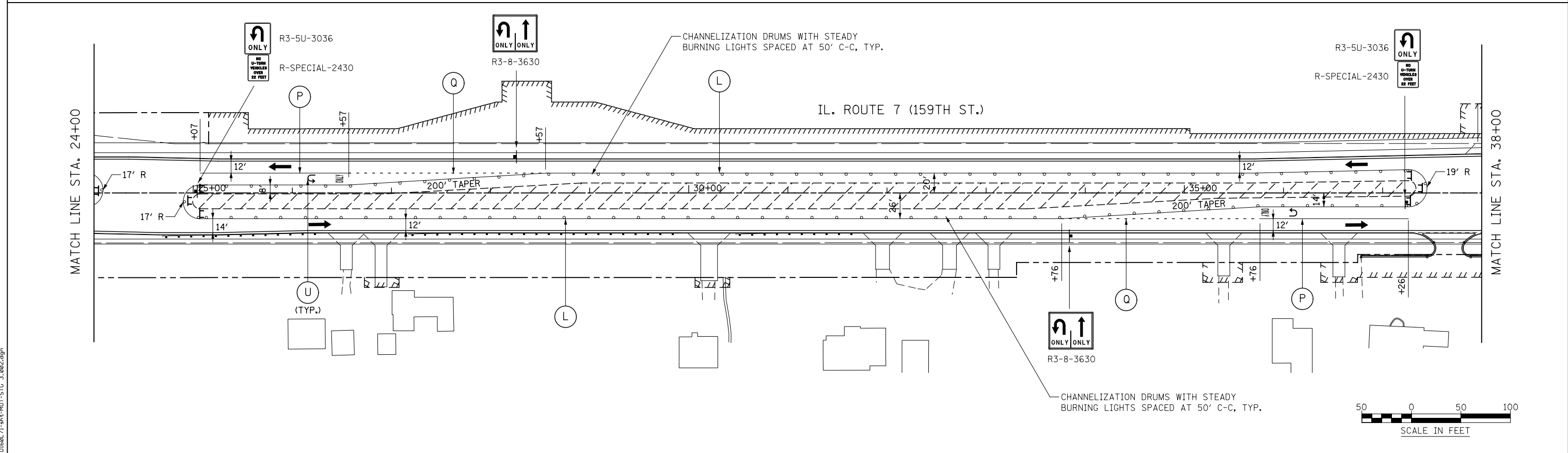
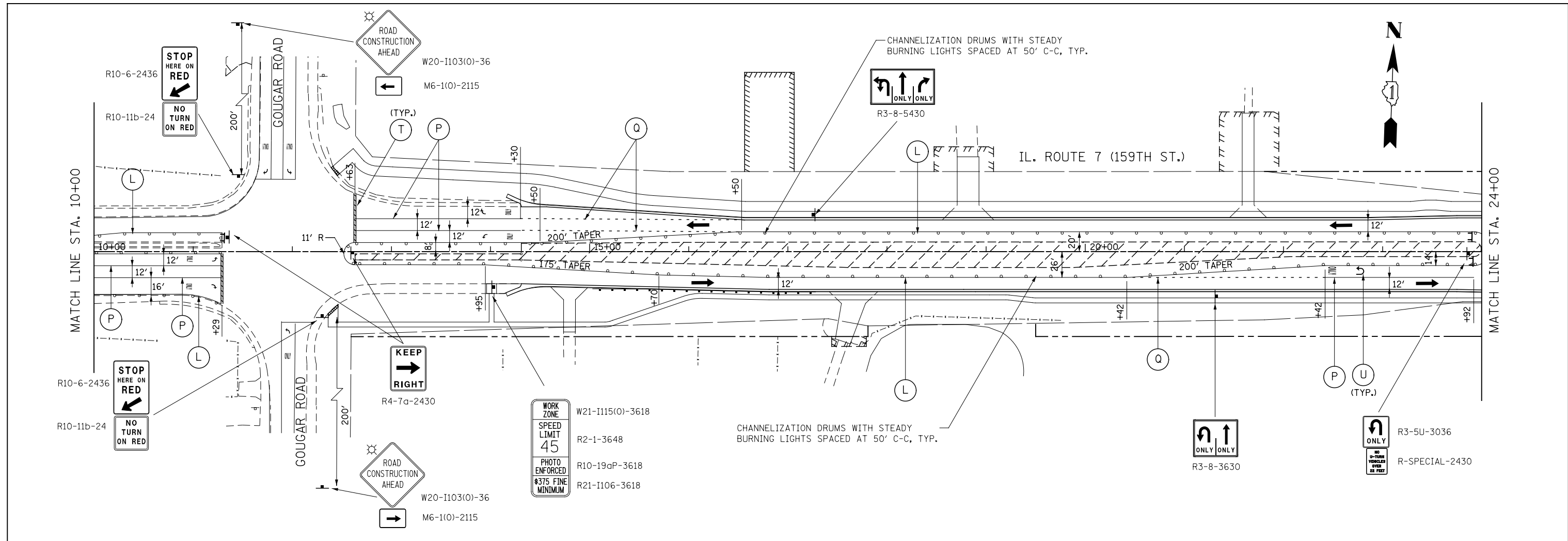
**STATE OF ILLINOIS
DEPARTMENT OF TRANSPORTATION**

**MAINTENANCE OF TRAFFIC - STAGE 3
ILLINOIS ROUTE 7**

SCALE: AS SHOWN SHEET NO. 1 OF 11 SHEETS STA. 0+00 TO STA. 10+00

F.A.P. RTE.	SECTION	COUNTY	TOTAL SHEETS	SHEET NO.
351	536-R-1	WILL	1232	244
CONTRACT NO. 60L71				
ILLINOIS FED. AID PROJECT				

FILE NAME = D:\60L71\shlt-MOT-STG 3_002.dgn



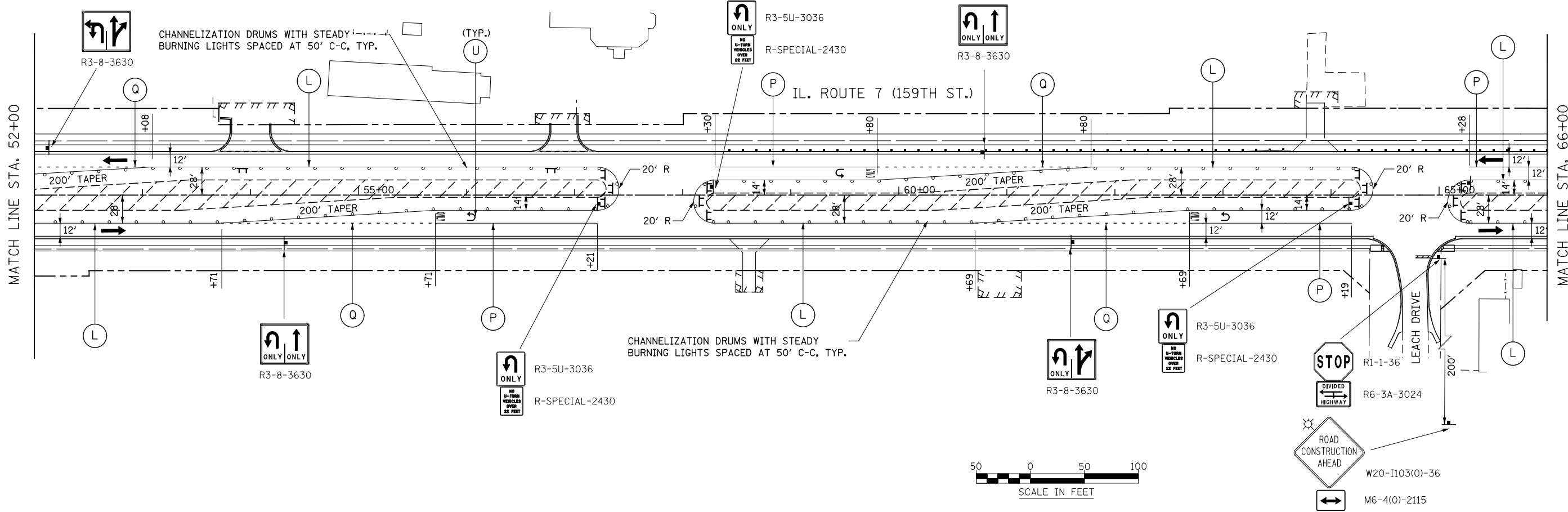
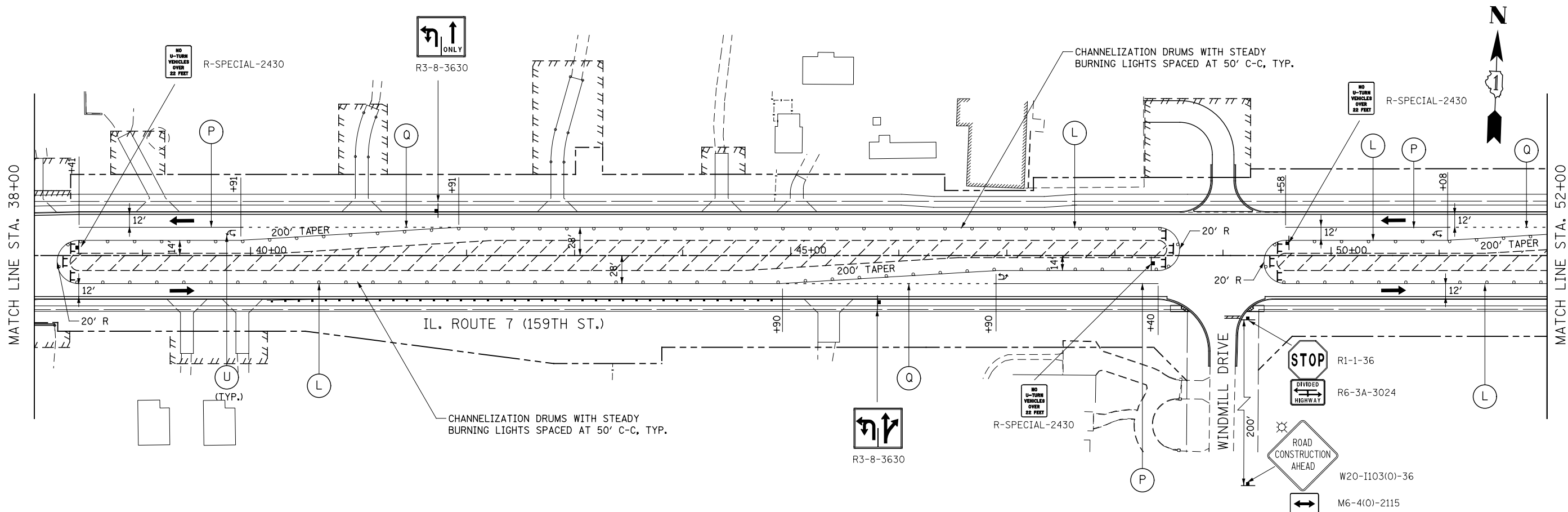
USER NAME = mmaestra	DESIGNED NAV	REVISED -
DRAWN NAV	REVISED -	
PLOT SCALE = 1:100.001	CHECKED PJO	REVISED -
PLOT DATE = 8/15/2014	DATE 8/15/2014	REVISED -

**STATE OF ILLINOIS
DEPARTMENT OF TRANSPORTATION**

**MAINTENANCE OF TRAFFIC - STAGE 3
ILLINOIS ROUTE 7**

SCALE: AS SHOWN SHEET NO. 2 OF 11 SHEETS STA. 10+00 TO STA. 38+00

F.A.P. RTE.	SECTION	COUNTY	TOTAL SHEETS	SHEET NO.
351	536-R-1	WILL	1232	245
CONTRACT NO. 60L71				
ILLINOIS FED. AID PROJECT				



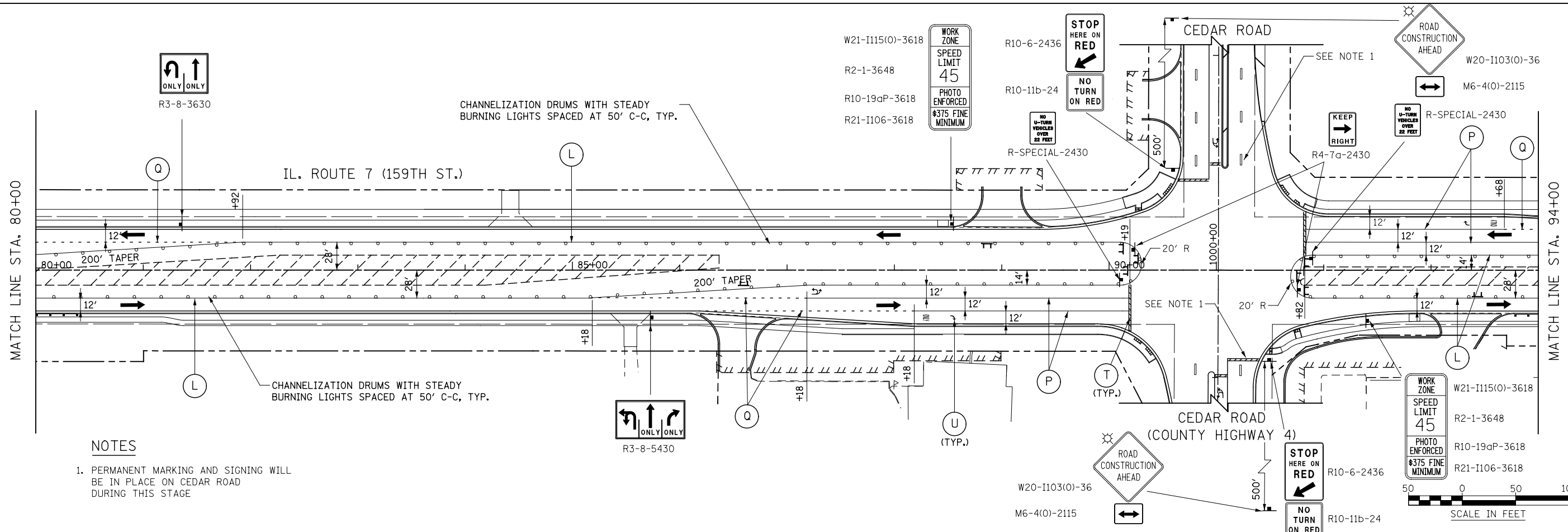
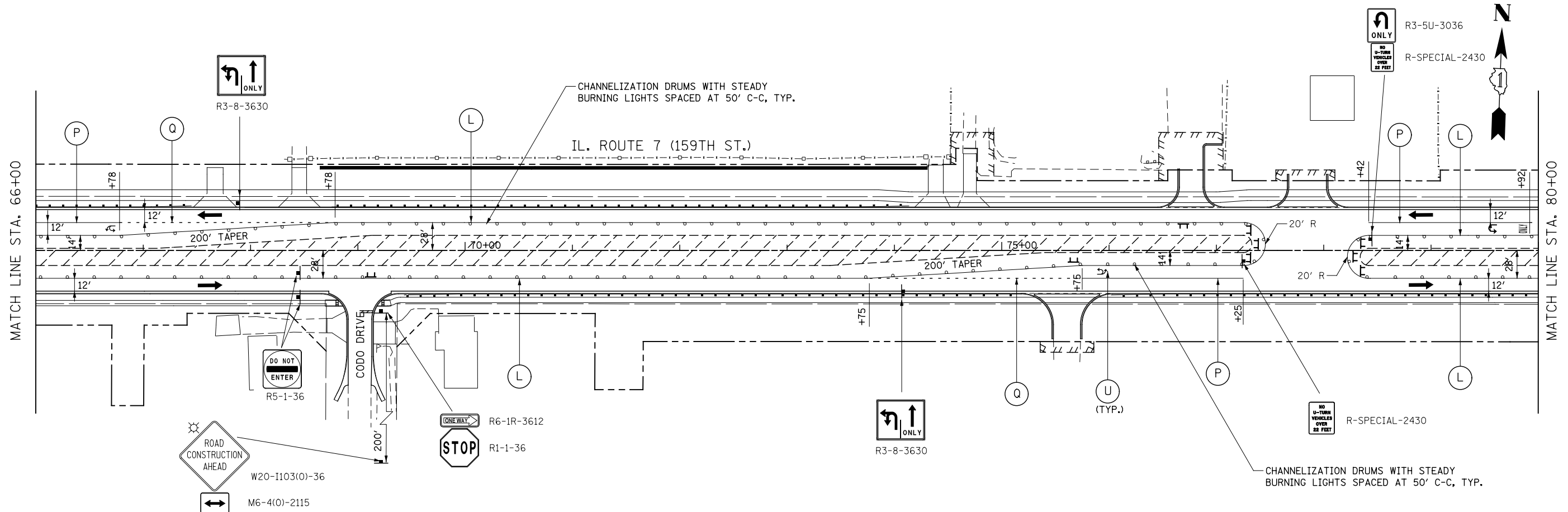
FILE NAME = D:\60\71-shrt-MOT-STG_3_003.dgn

USER NAME = mmaestra	DESIGNED NAV	REVISED -
DRAWN NAV	REVISED -	
PLOT SCALE = 1:100.001	CHECKED PJO	REVISED -
PLOT DATE = 8/15/2014	DATE 8/15/2014	REVISED -

**STATE OF ILLINOIS
DEPARTMENT OF TRANSPORTATION**

MAINTENANCE OF TRAFFIC - STAGE 3 ILLINOIS ROUTE 7			
SCALE: AS SHOWN	SHEET NO. 3 OF 11 SHEETS	STA. 38+00	TO STA. 66+00

F.A.P. RTE.	SECTION	COUNTY	TOTAL SHEETS	SHEET NO.
351	536-R-1	WILL	1232	246
CONTRACT NO. 60L71				
ILLINOIS FED. AID PROJECT				



NOTES

- PERMANENT MARKING AND SIGNING WILL BE IN PLACE ON CEDAR ROAD DURING THIS STAGE

FILE NAME = D:\6071\shh-MOT-STG_3_004.dgn

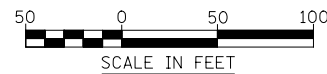
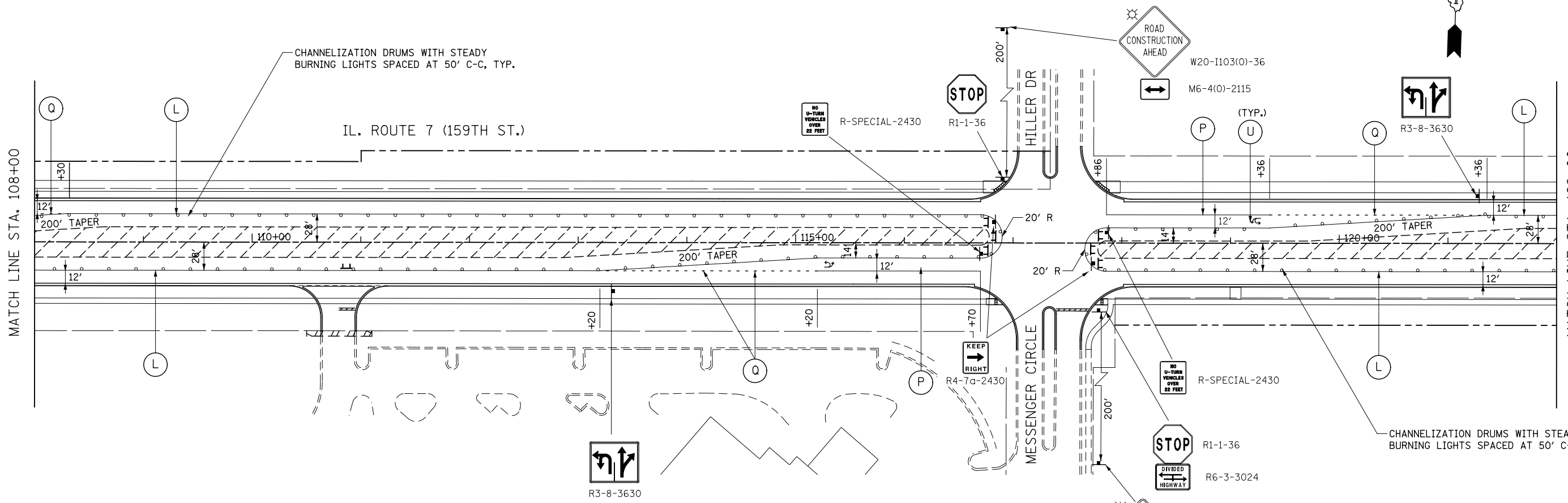
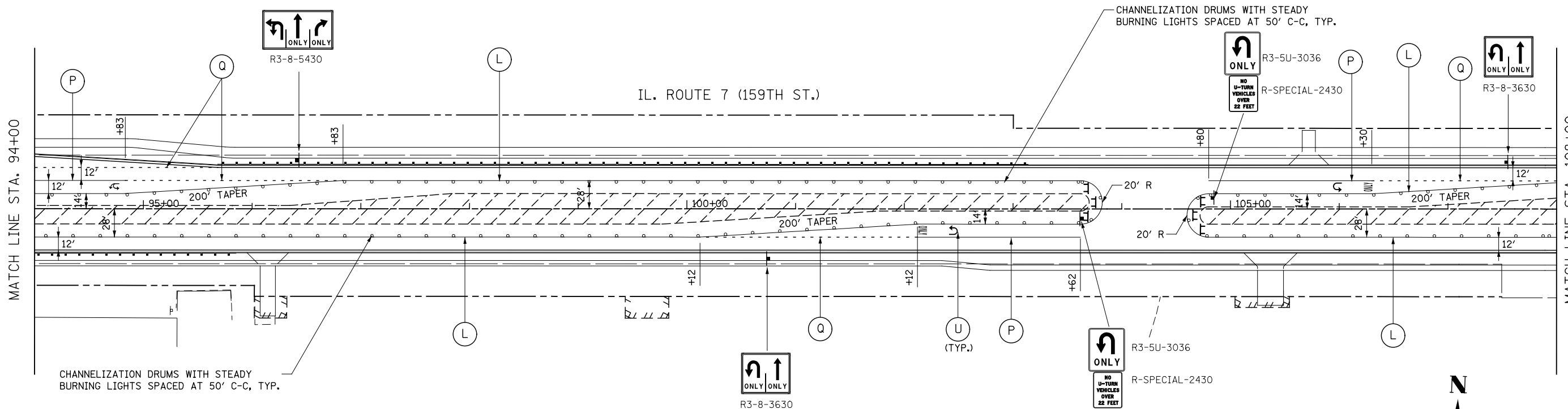
USER NAME = mmaestra	DESIGNED NAV	REVISED -
DRAWN NAV	REVISED -	
PLOT SCALE = 1:100.001	CHECKED PJO	REVISED -
PLOT DATE = 11/7/2014	DATE 11/07/2014	REVISED -

**STATE OF ILLINOIS
DEPARTMENT OF TRANSPORTATION**

**MAINTENANCE OF TRAFFIC - STAGE 3
ILLINOIS ROUTE 7**

SCALE: AS SHOWN SHEET NO. 4 OF 11 SHEETS STA. 66+00 TO STA. 94+00

F.A.P. RTE.	SECTION	COUNTY	TOTAL SHEETS	SHEET NO.
351	536-R-1	WILL	1232	247
CONTRACT NO. 60L71			ILLINOIS FED. AID PROJECT	



FILE NAME = D:\680L71-shrt-MOT-STG 3_006.dgn

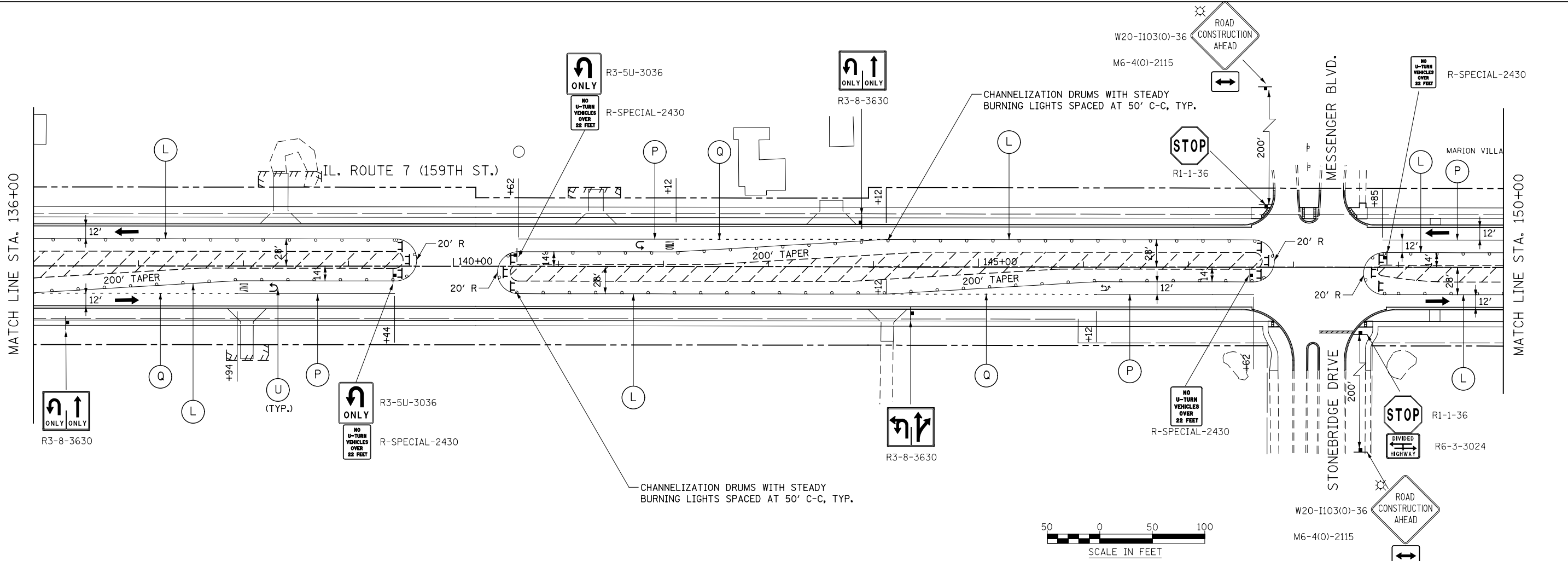
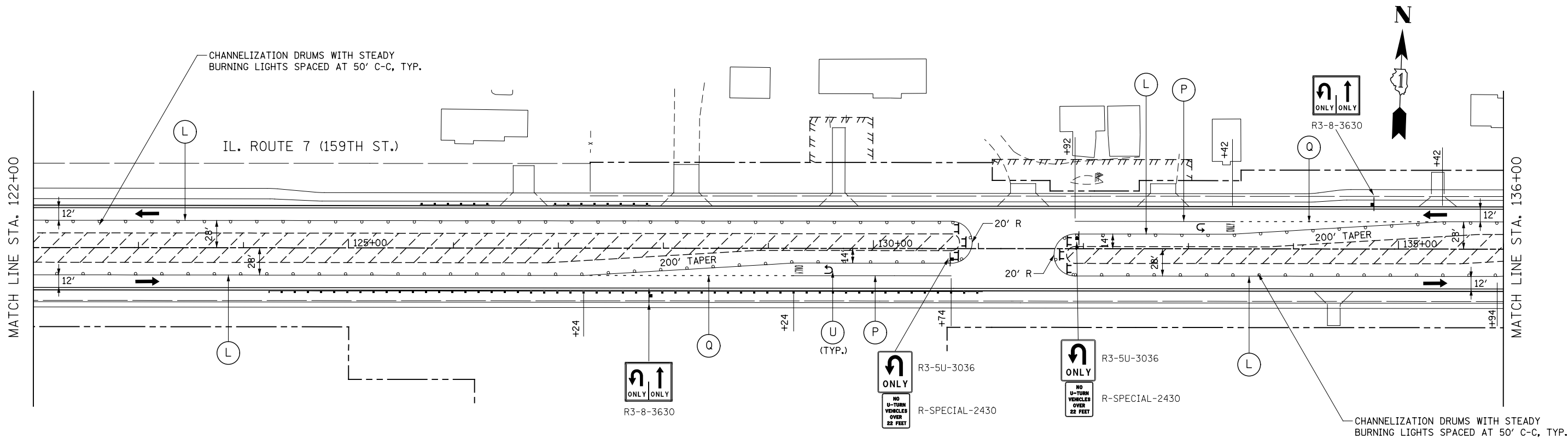
USER NAME = mmaestra	DESIGNED NAV	REVISED -
DRAWN NAV	REVISED -	
PLOT SCALE = 1:100.001	CHECKED PJO	REVISED -
PLOT DATE = 8/15/2014	DATE 8/15/2014	REVISED -

**STATE OF ILLINOIS
DEPARTMENT OF TRANSPORTATION**

**MAINTENANCE OF TRAFFIC - STAGE 3
ILLINOIS ROUTE 7**

SCALE: AS SHOWN SHEET NO. 5 OF 11 SHEETS STA. 94+00 TO STA. 122+00

F.A.P. RTE.	SECTION	COUNTY	TOTAL SHEETS	SHEET NO.
351	536-R-1	WILL	1232	248
CONTRACT NO. 60L71				
ILLINOIS FED. AID PROJECT				



FILE NAME = D:\680\71-ahh-MOT-STG_3_006.dgn

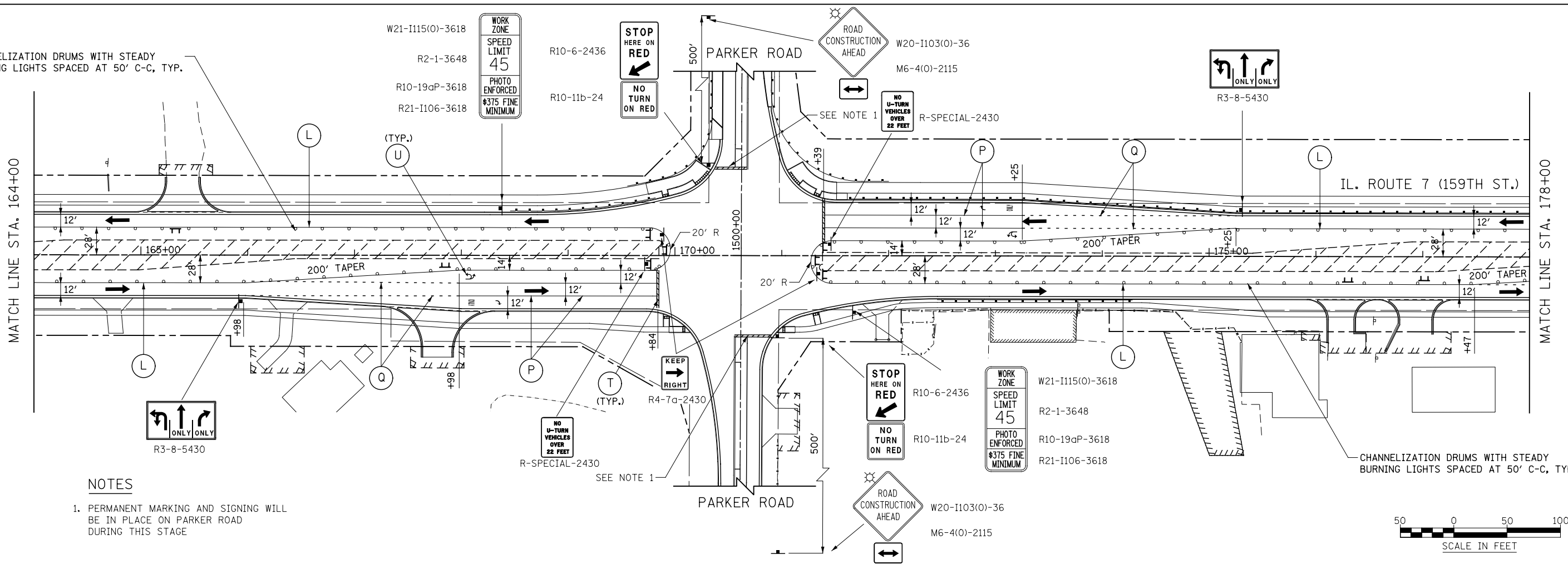
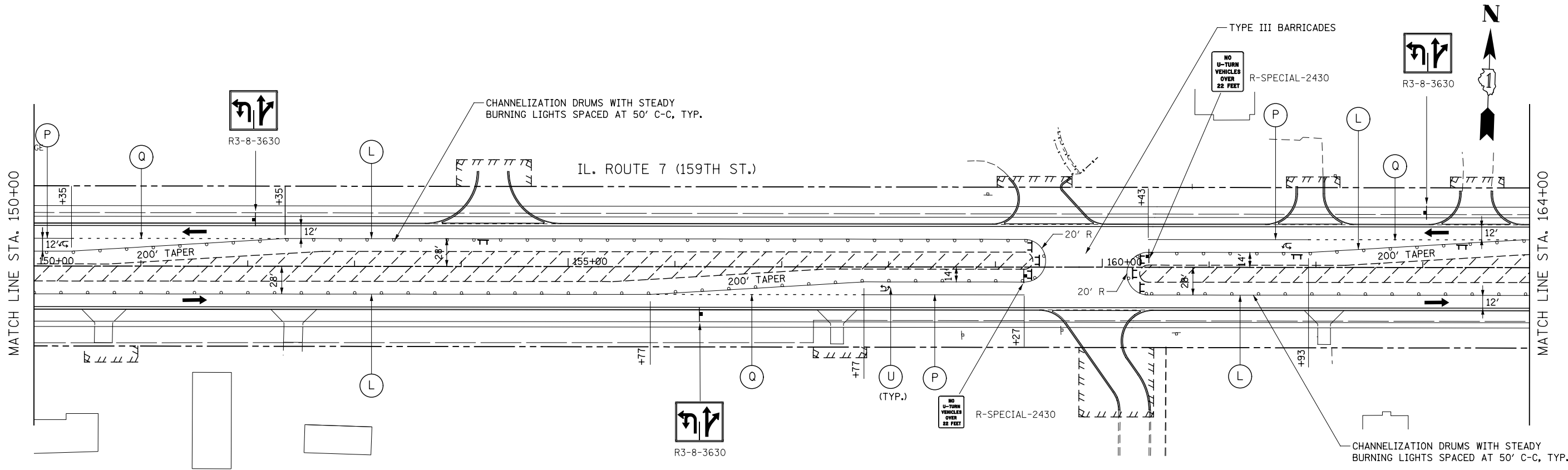
USER NAME = mmaestra	DESIGNED NAV	REVISED -
DRAWN NAV	REVISED -	
PLOT SCALE = 1:100.001	CHECKED PJO	REVISED -
PLOT DATE = 8/15/2014	DATE 8/15/2014	REVISED -

**STATE OF ILLINOIS
DEPARTMENT OF TRANSPORTATION**

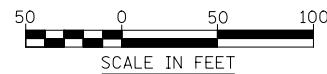
**MAINTENANCE OF TRAFFIC - STAGE 3
ILLINOIS ROUTE 7**

SCALE: AS SHOWN SHEET NO. 6 OF 11 SHEETS STA. 122+00 TO STA. 150+00

F.A.P. RTE.	SECTION	COUNTY	TOTAL SHEETS	SHEET NO.
351	536-R-1	WILL	1232	249
CONTRACT NO. 60L71				
ILLINOIS FED. AID PROJECT				



- NOTES**
- PERMANENT MARKING AND SIGNING WILL BE IN PLACE ON PARKER ROAD DURING THIS STAGE



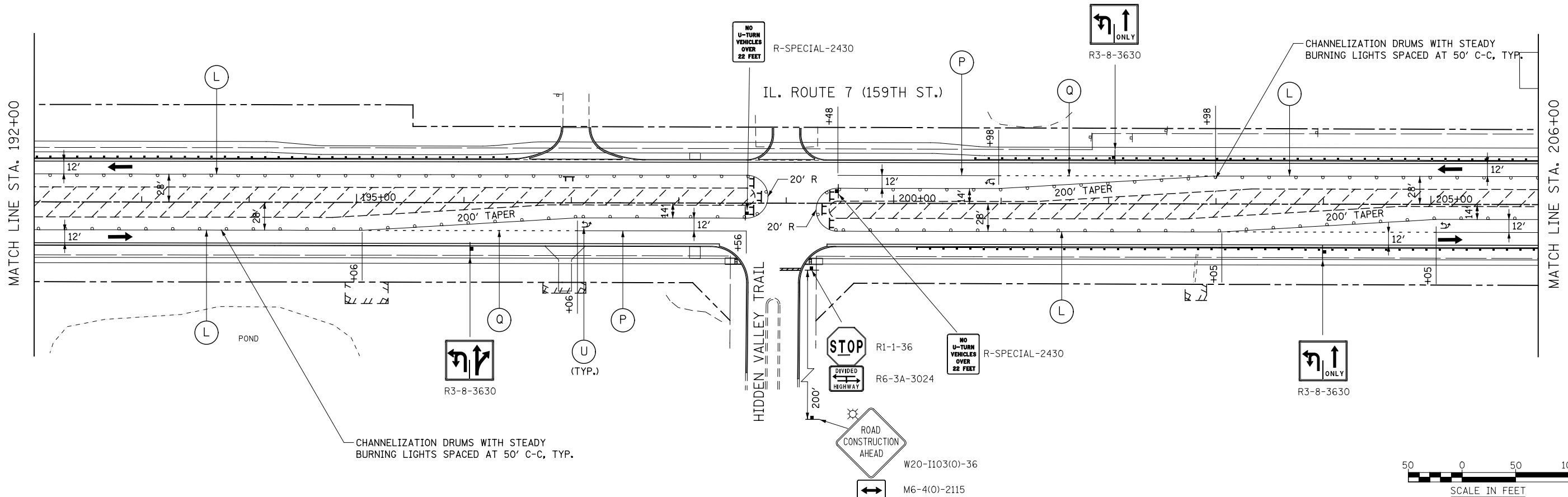
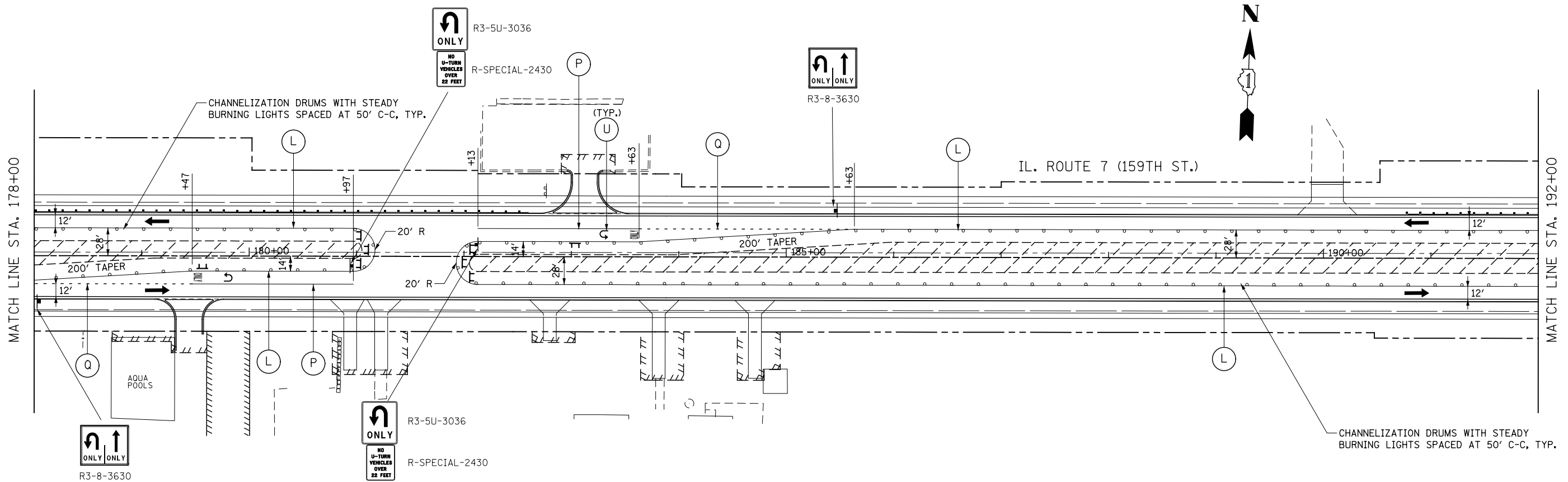
FILE NAME = D:\60L71-ahh-MOT-STG 3.007.dgn

USER NAME = mmaestra	DESIGNED NAV	REVISED -
	DRAWN NAV	REVISED -
PLOT SCALE = 1:100.001	CHECKED PJO	REVISED -
PLOT DATE = 8/15/2014	DATE 8/15/2014	REVISED -

**STATE OF ILLINOIS
DEPARTMENT OF TRANSPORTATION**

MAINTENANCE OF TRAFFIC - STAGE 3 ILLINOIS ROUTE 7			
SCALE: AS SHOWN	SHEET NO. 7 OF 11 SHEETS	STA. 150+00	TO STA. 178+00

F.A.P. RTE.	SECTION	COUNTY	TOTAL SHEETS	SHEET NO.
351	536-R-1	WILL	1232	250
CONTRACT NO. 60L71				
ILLINOIS FED. AID PROJECT				



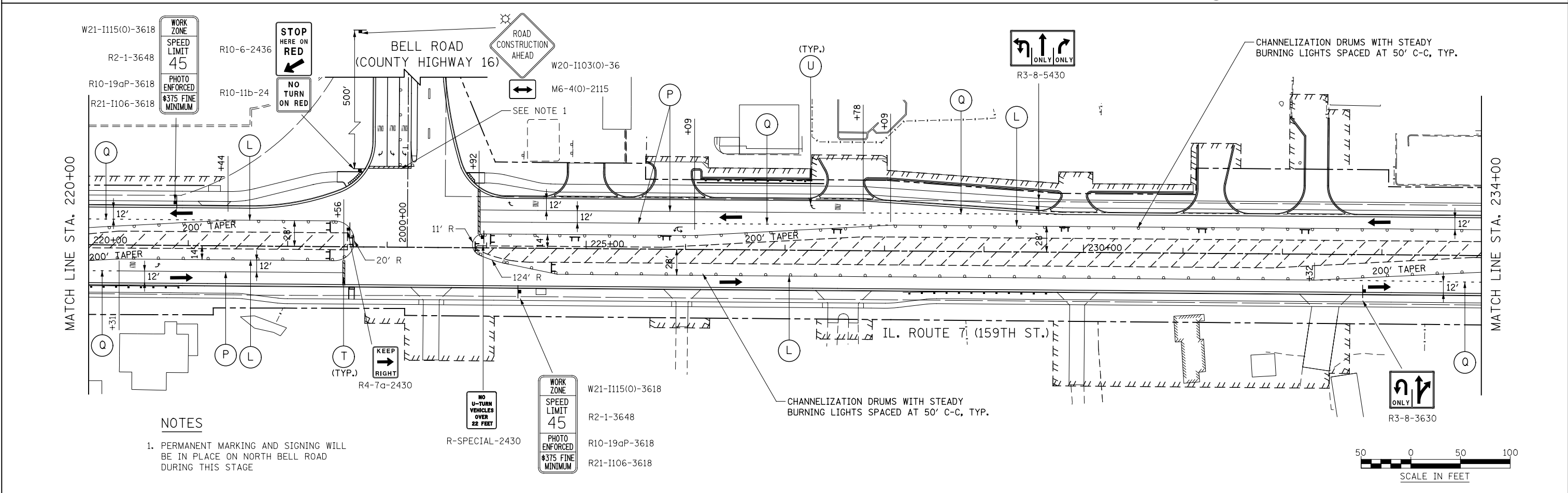
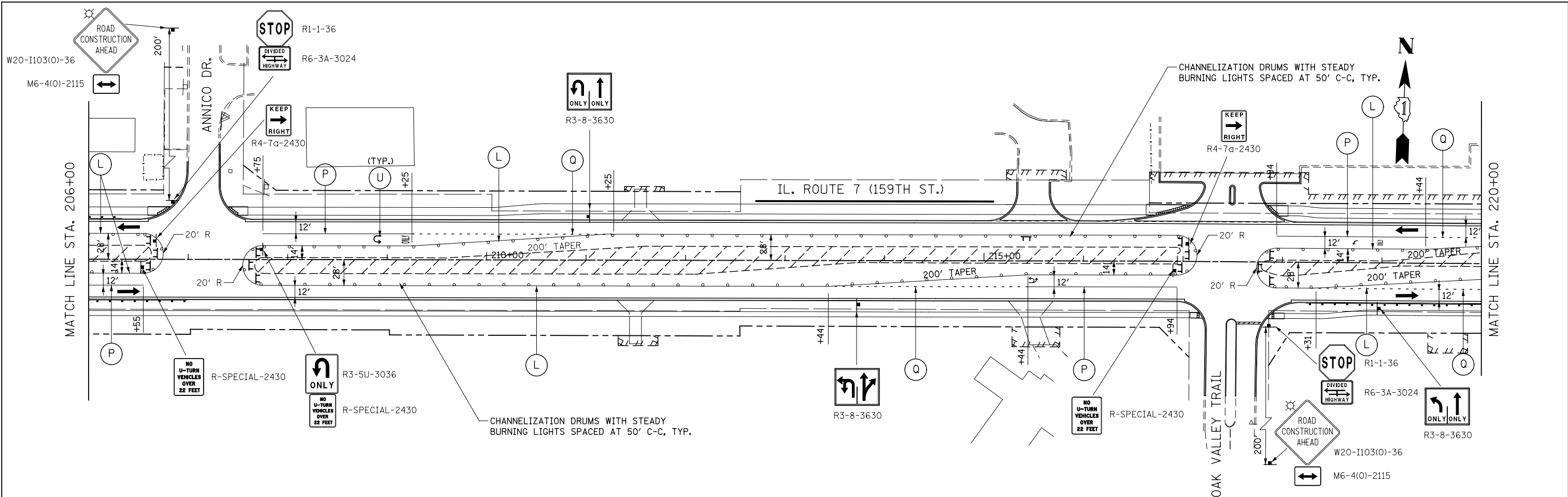
FILE NAME = D:\60L71\shh-MOT-STG 3_000B.dgn

USER NAME = mmaestra	DESIGNED NAV	REVISED -
DRAWN NAV	REVISED -	
PLOT SCALE = 1:100.001	CHECKED PJO	REVISED -
PLOT DATE = 8/15/2014	DATE 8/15/2014	REVISED -

**STATE OF ILLINOIS
DEPARTMENT OF TRANSPORTATION**

MAINTENANCE OF TRAFFIC - STAGE 3 ILLINOIS ROUTE 7		
SCALE: AS SHOWN	SHEET NO. 8 OF 11 SHEETS	STA. 178+00 TO STA. 206+00

F.A.P. RTE.	SECTION	COUNTY	TOTAL SHEETS	SHEET NO.
351	536-R-1	WILL	1232	251
CONTRACT NO. 60L71				
ILLINOIS FED. AID PROJECT				



- NOTES**
- PERMANENT MARKING AND SIGNING WILL BE IN PLACE ON NORTH BELL ROAD DURING THIS STAGE

FILE NAME = D:\680L71-shrt-MOT-STG_3_0806.dgn

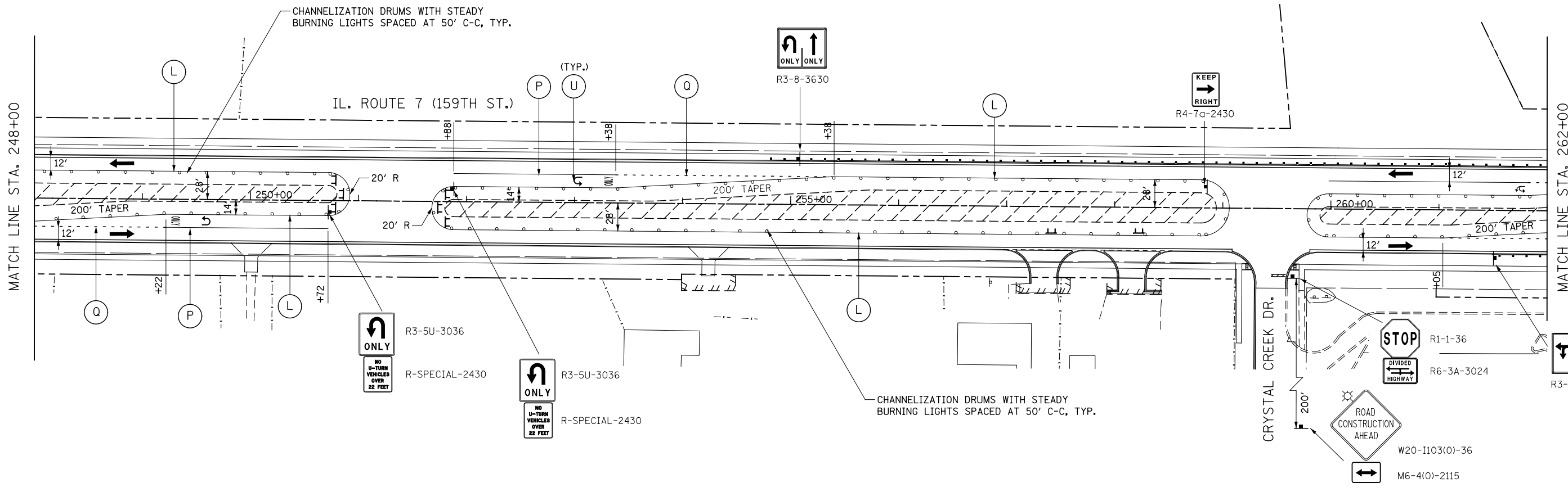
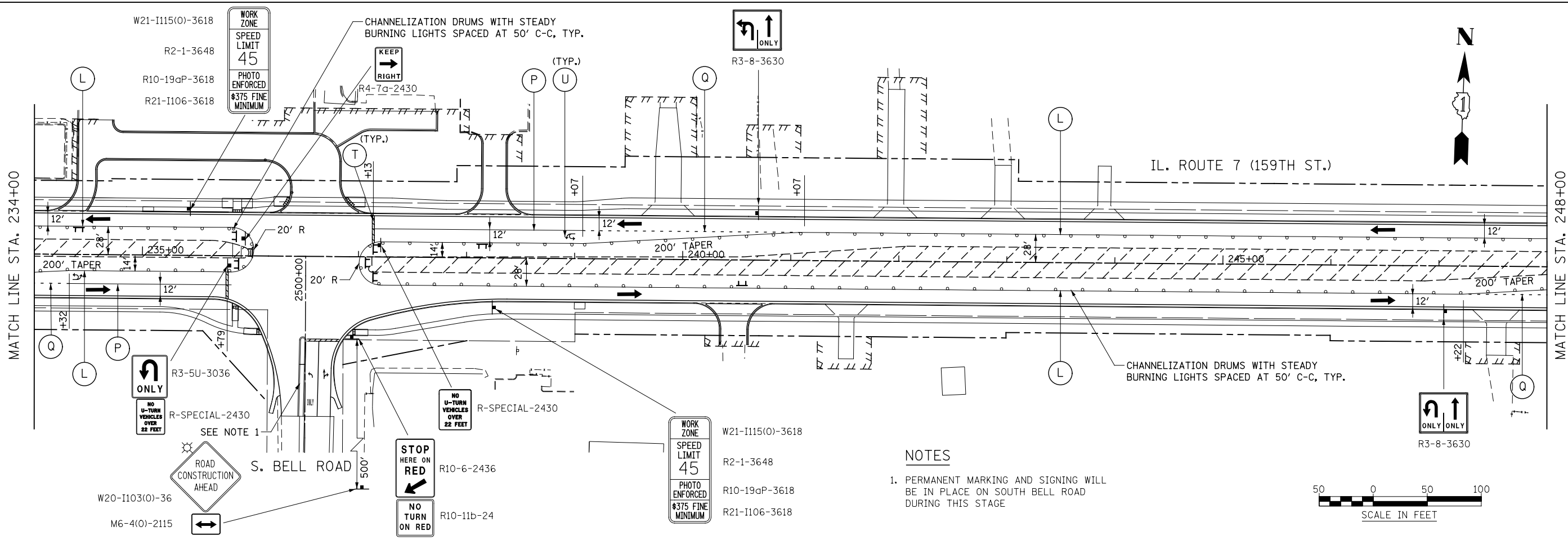
USER NAME = mmaestra	DESIGNED NAV	REVISED -
PLOT SCALE = 1:100.001	DRAWN NAV	REVISED -
PLOT DATE = 8/15/2014	CHECKED PJO	REVISED -
	DATE 8/15/2014	REVISED -

**STATE OF ILLINOIS
DEPARTMENT OF TRANSPORTATION**

**MAINTENANCE OF TRAFFIC - STAGE 3
ILLINOIS ROUTE 7**

SCALE: AS SHOWN SHEET NO. 9 OF 11 SHEETS STA. 206+00 TO STA. 234+00

F.A.P. RTE.	SECTION	COUNTY	TOTAL SHEETS	SHEET NO.
351	536-R-1	WILL	1232	252
CONTRACT NO. 60L71				
ILLINOIS FED. AID PROJECT				



NOTES
 1. PERMANENT MARKING AND SIGNING WILL BE IN PLACE ON SOUTH BELL ROAD DURING THIS STAGE

FILE NAME = D:\6071\shlt-MOT-STG_3.010.dgn

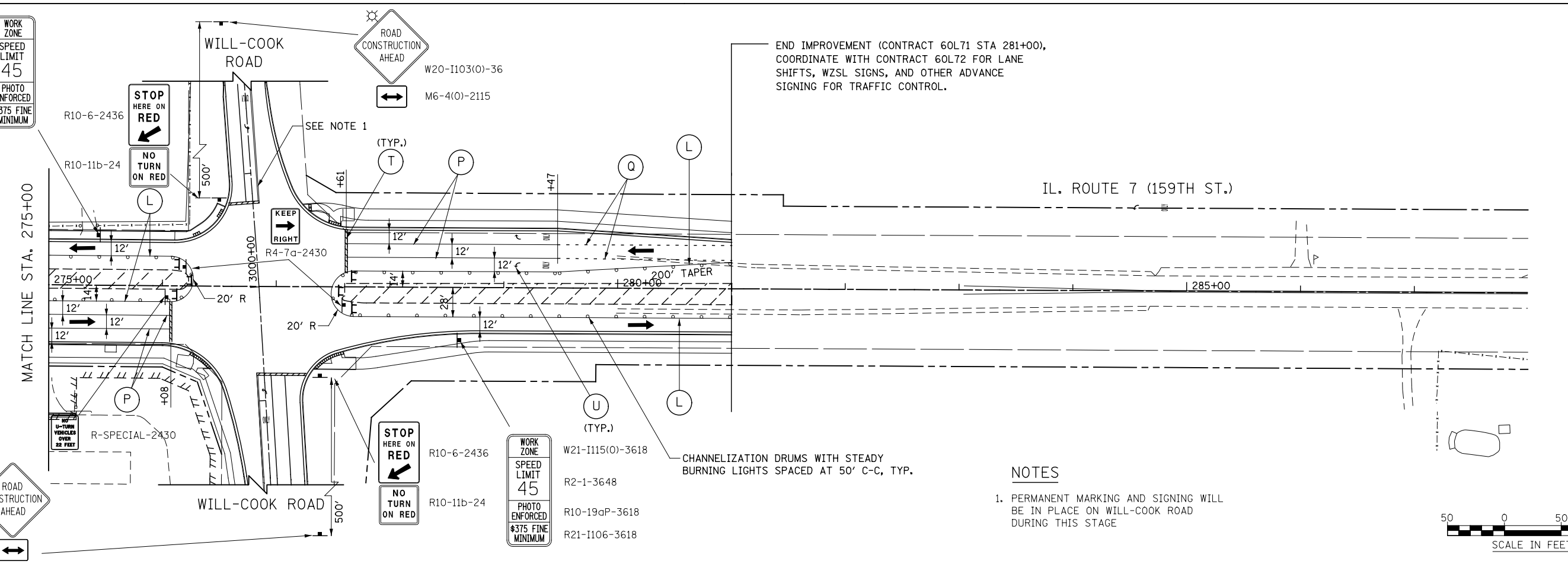
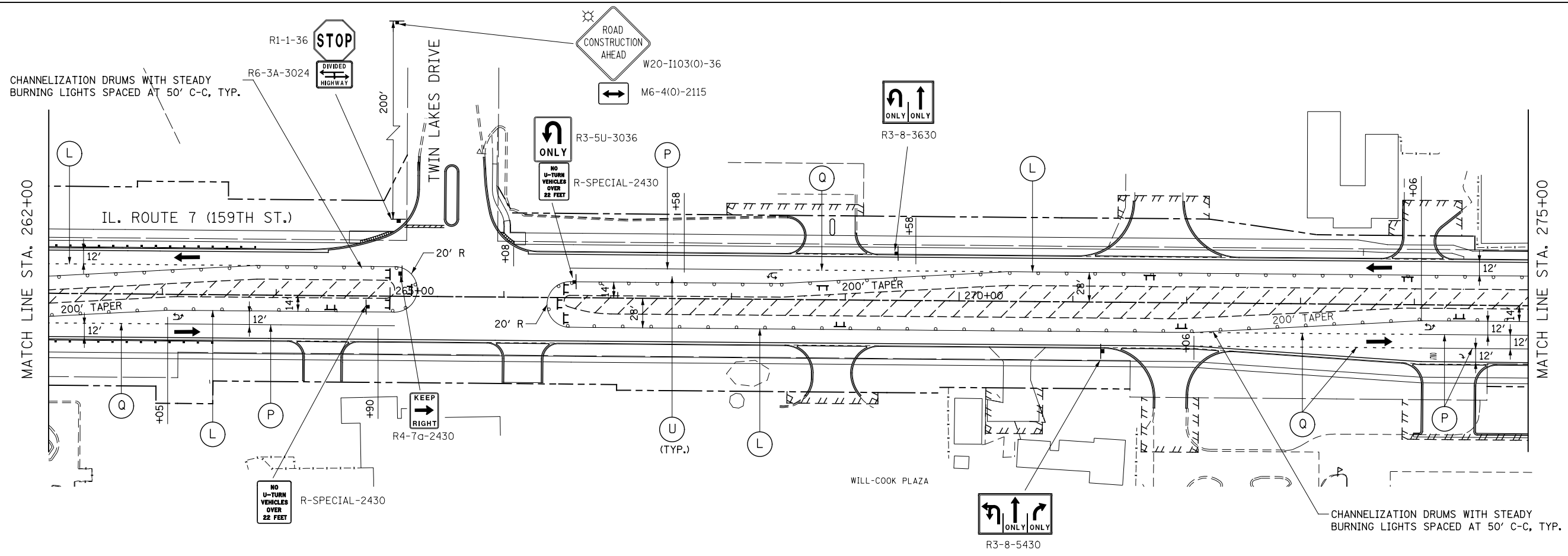
USER NAME = mmaestra	DESIGNED NAV	REVISED -
PLOT SCALE = 1:100.001	DRAWN NAV	REVISED -
PLOT DATE = 8/15/2014	CHECKED PJO	REVISED -
	DATE 8/15/2014	REVISED -

**STATE OF ILLINOIS
 DEPARTMENT OF TRANSPORTATION**

**MAINTENANCE OF TRAFFIC - STAGE 3
 ILLINOIS ROUTE 7**

SCALE: AS SHOWN SHEET NO. 10 OF 11 SHEETS STA. 234+00 TO STA. 262+00

F.A.P. RTE.	SECTION	COUNTY	TOTAL SHEETS	SHEET NO.
351	536-R-1	WILL	1232	253
CONTRACT NO. 60L71				
ILLINOIS FED. AID PROJECT				

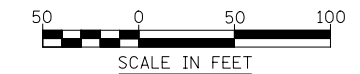


W21-1115(0)-3618
 R2-1-3648
 R10-19aP-3618
 R21-1106-3618

FILE NAME = D:\60L71-ahh-MOT-STG 3.011.dgn

NOTES

- PERMANENT MARKING AND SIGNING WILL BE IN PLACE ON WILL-COOK ROAD DURING THIS STAGE



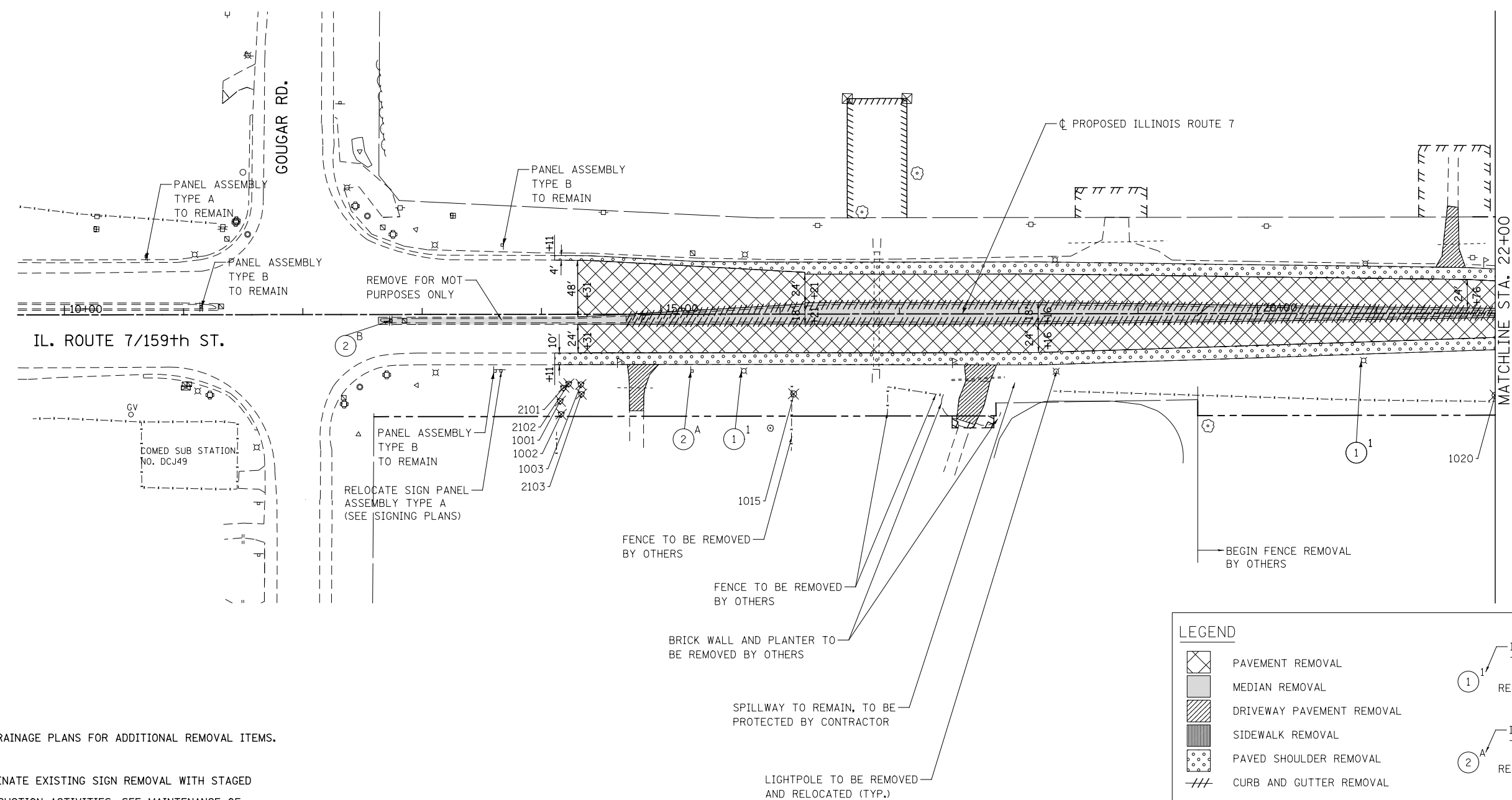
USER NAME = mmaestra	DESIGNED NAV	REVISED -
DRAWN NAV	REVISIED -	
PLOT SCALE = 1:100.001	CHECKED PJO	REVISED -
PLOT DATE = 10/20/2014	DATE 10/21/2014	REVISED -

**STATE OF ILLINOIS
 DEPARTMENT OF TRANSPORTATION**

**MAINTENANCE OF TRAFFIC - STAGE 3
 ILLINOIS ROUTE 7**

SCALE: AS SHOWN SHEET NO. 11 OF 11 SHEETS STA. 262+00 TO STA. 281+00

F.A.P. RTE.	SECTION	COUNTY	TOTAL SHEETS	SHEET NO.
351	536-R-1	WILL	1232	254
CONTRACT NO. 60L71				
ILLINOIS FED. AID PROJECT				

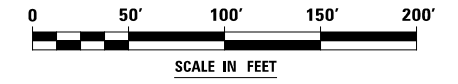


NOTES

1. SEE DRAINAGE PLANS FOR ADDITIONAL REMOVAL ITEMS.
2. COORDINATE EXISTING SIGN REMOVAL WITH STAGED CONSTRUCTION ACTIVITIES. SEE MAINTENANCE OF TRAFFIC PLANS FOR MORE INFORMATION.

LEGEND

	PAVEMENT REMOVAL		INDICATES PANEL TYPE 1, 2, OR 3 REMOVE SIGN PANEL
	MEDIAN REMOVAL		INDICATES PANEL ASSEMBLY TYPE A OR B REMOVE SIGN PANEL ASSEMBLY
	DRIVEWAY PAVEMENT REMOVAL		
	SIDEWALK REMOVAL		
	PAVED SHOULDER REMOVAL		
	CURB AND GUTTER REMOVAL		
	VARIOUS REMOVAL (AS NOTED)		
	TREE REMOVAL (TREE NUMBER)		
	TREE PROTECTION/TEMPORARY FENCE (TREE NUMBER)		



FILE NAME = D:\60L71\shtr-rem-01.dgn

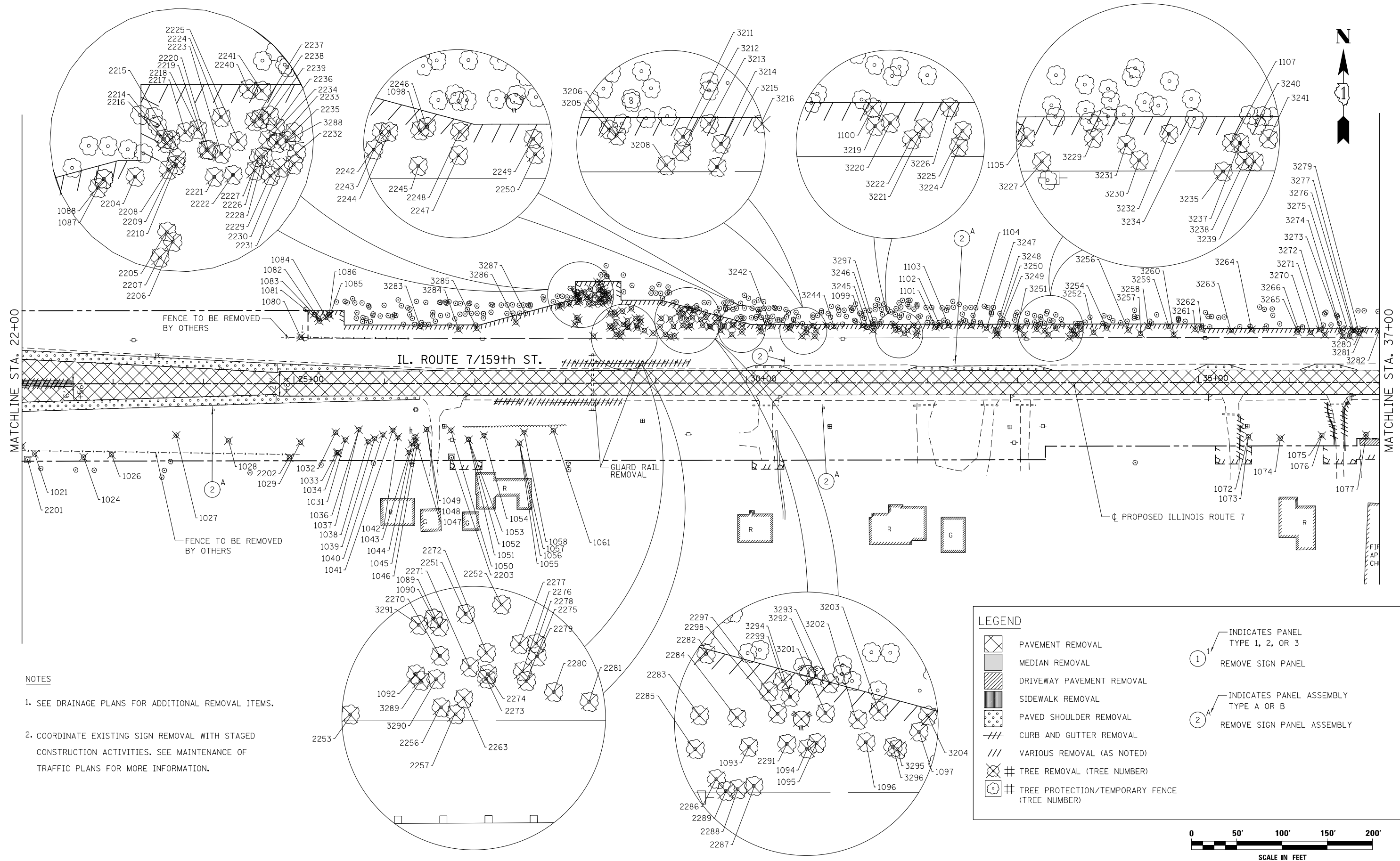
USER NAME = mmaestra	DESIGNED TPD	REVISED -
DRAWN TPD	REVISIONS	REVISED -
PLOT SCALE = 1:100.001	CHECKED PJO	REVISED -
PLOT DATE = 8/15/2014	DATE 8/15/2014	REVISED -

**STATE OF ILLINOIS
DEPARTMENT OF TRANSPORTATION**

REMOVAL PLANS - ILLINOIS ROUTE 7

SCALE: AS SHOWN SHEET NO. 1 OF 24 SHEETS STA. 14+31 TO STA. 22+00

F.A.P. RTE.	SECTION	COUNTY	TOTAL SHEETS	SHEET NO.
351	536-R-1	WILL	1232	255
CONTRACT NO. 60L71			ILLINOIS FED. AID PROJECT	

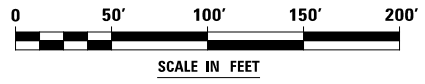


- NOTES**
1. SEE DRAINAGE PLANS FOR ADDITIONAL REMOVAL ITEMS.
 2. COORDINATE EXISTING SIGN REMOVAL WITH STAGED CONSTRUCTION ACTIVITIES. SEE MAINTENANCE OF TRAFFIC PLANS FOR MORE INFORMATION.

LEGEND

- PAVEMENT REMOVAL
- MEDIAN REMOVAL
- DRIVEWAY PAVEMENT REMOVAL
- SIDEWALK REMOVAL
- PAVED SHOULDER REMOVAL
- CURB AND GUTTER REMOVAL
- VARIOUS REMOVAL (AS NOTED)
- TREE REMOVAL (TREE NUMBER)
- TREE PROTECTION/TEMPORARY FENCE (TREE NUMBER)

- INDICATES PANEL TYPE 1, 2, OR 3 REMOVE SIGN PANEL
- INDICATES PANEL ASSEMBLY TYPE A OR B REMOVE SIGN PANEL ASSEMBLY



FILE NAME = D:\60L71-shtr-rem-02.dgn

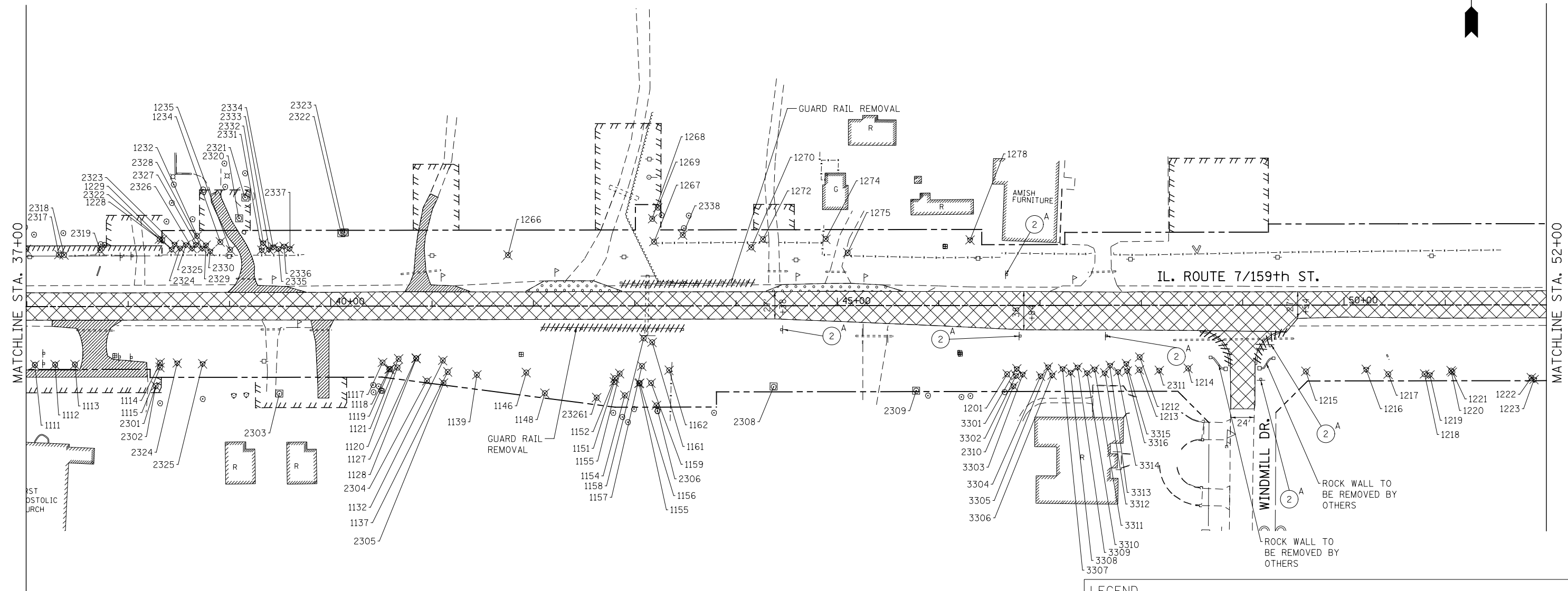
USER NAME = mmoestra	DESIGNED TPD	REVISED -
	DRAWN TPD	REVISED -
PLOT SCALE = 1:100.001	CHECKED PJO	REVISED -
PLOT DATE = 8/15/2014	DATE 8/15/2014	REVISED -

**STATE OF ILLINOIS
DEPARTMENT OF TRANSPORTATION**

REMOVAL PLANS - ILLINOIS ROUTE 7

SCALE: AS SHOWN SHEET NO. 2 OF 24 SHEETS STA. 22+00 TO STA. 37+00

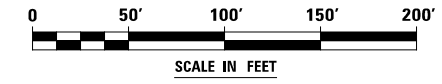
F.A.P. RTE.	SECTION	COUNTY	TOTAL SHEETS	SHEET NO.
351	536-R-1	WILL	1232	256
CONTRACT NO. 60L71			ILLINOIS FED. AID PROJECT	



- NOTES**
- SEE DRAINAGE PLANS FOR ADDITIONAL REMOVAL ITEMS.
 - COORDINATE EXISTING SIGN REMOVAL WITH STAGED CONSTRUCTION ACTIVITIES. SEE MAINTENANCE OF TRAFFIC PLANS FOR MORE INFORMATION.

LEGEND

	PAVEMENT REMOVAL		INDICATES PANEL TYPE 1, 2, OR 3 REMOVE SIGN PANEL
	MEDIAN REMOVAL		INDICATES PANEL ASSEMBLY TYPE A OR B REMOVE SIGN PANEL ASSEMBLY
	DRIVEWAY PAVEMENT REMOVAL		
	SIDEWALK REMOVAL		
	PAVED SHOULDER REMOVAL		
	CURB AND GUTTER REMOVAL		
	VARIOUS REMOVAL (AS NOTED)		
	TREE REMOVAL (TREE NUMBER)		
	TREE PROTECTION/TEMPORARY FENCE (TREE NUMBER)		



FILE NAME = D:\60L71-shr-rem-03.dgn

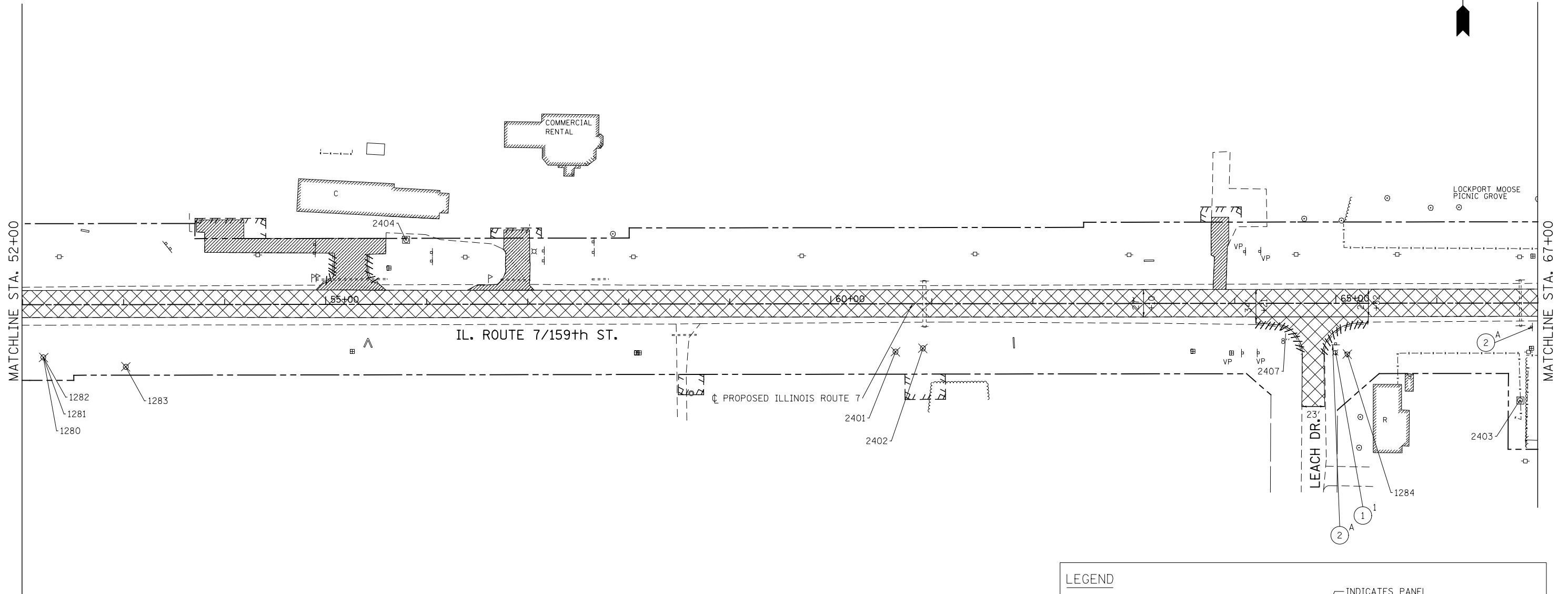
USER NAME = mmaestra	DESIGNED TPD	REVISED -
DRAWN TPD	REVISIONS	REVISED -
PLOT SCALE = 1:100.001	CHECKED PJO	REVISED -
PLOT DATE = 8/15/2014	DATE 8/15/2014	REVISED -

**STATE OF ILLINOIS
DEPARTMENT OF TRANSPORTATION**

REMOVAL PLANS - ILLINOIS ROUTE 7

SCALE: AS SHOWN SHEET NO. 3 OF 24 SHEETS STA. 37+00 TO STA. 52+00

F.A.P. RTE.	SECTION	COUNTY	TOTAL SHEETS	SHEET NO.
351	536-R-1	WILL	1232	257
CONTRACT NO. 60L71				
ILLINOIS FED. AID PROJECT				



MATCHLINE STA. 52+00

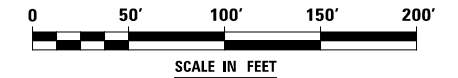
MATCHLINE STA. 67+00

NOTES

1. SEE DRAINAGE PLANS FOR ADDITIONAL REMOVAL ITEMS.
2. COORDINATE EXISTING SIGN REMOVAL WITH STAGED CONSTRUCTION ACTIVITIES. SEE MAINTENANCE OF TRAFFIC PLANS FOR MORE INFORMATION.

LEGEND

- PAVEMENT REMOVAL
- MEDIAN REMOVAL
- DRIVEWAY PAVEMENT REMOVAL
- SIDEWALK REMOVAL
- PAVED SHOULDER REMOVAL
- CURB AND GUTTER REMOVAL
- VARIOUS REMOVAL (AS NOTED)
- TREE REMOVAL (TREE NUMBER)
- TREE PROTECTION/TEMPORARY FENCE (TREE NUMBER)
- INDICATES PANEL TYPE 1, 2, OR 3 REMOVE SIGN PANEL
- INDICATES PANEL ASSEMBLY TYPE A OR B REMOVE SIGN PANEL ASSEMBLY



FILE NAME = D:\60L71-shr-rem-04.dgn

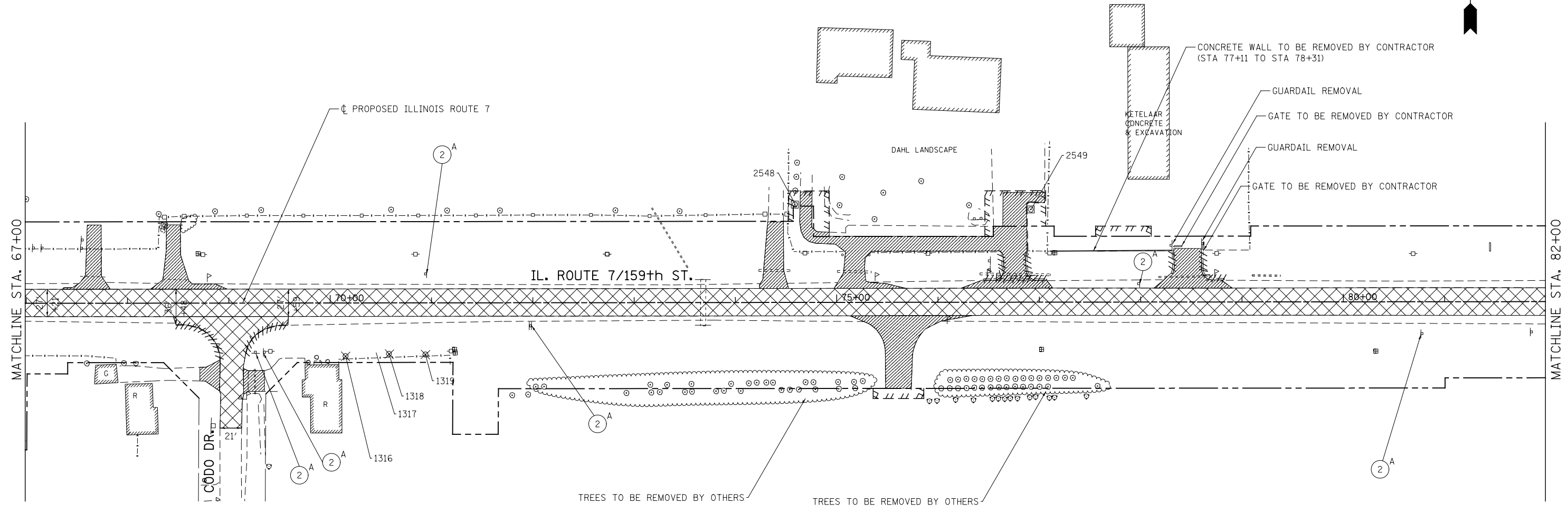
USER NAME = mmaestra	DESIGNED TPD	REVISED -
	DRAWN TPD	REVISED -
PLOT SCALE = 1:100.001	CHECKED PJO	REVISED -
PLOT DATE = 8/15/2014	DATE 8/15/2014	REVISED -

**STATE OF ILLINOIS
DEPARTMENT OF TRANSPORTATION**

REMOVAL PLANS - ILLINOIS ROUTE 7

SCALE: AS SHOWN SHEET NO. 4 OF 24 SHEETS STA. 52+00 TO STA. 67+00

F.A.P. RTE.	SECTION	COUNTY	TOTAL SHEETS	SHEET NO.
351	536-R-1	WILL	1232	258
CONTRACT NO. 60L71				
ILLINOIS FED. AID PROJECT				

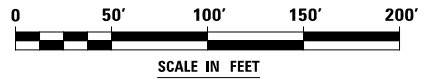


NOTES

- SEE DRAINAGE PLANS FOR ADDITIONAL REMOVAL ITEMS.
- COORDINATE EXISTING SIGN REMOVAL WITH STAGED CONSTRUCTION ACTIVITIES. SEE MAINTENANCE OF TRAFFIC PLANS FOR MORE INFORMATION.

LEGEND

	PAVEMENT REMOVAL		INDICATES PANEL TYPE 1, 2, OR 3 REMOVE SIGN PANEL
	MEDIAN REMOVAL		INDICATES PANEL ASSEMBLY TYPE A OR B REMOVE SIGN PANEL ASSEMBLY
	DRIVEWAY PAVEMENT REMOVAL		
	SIDEWALK REMOVAL		
	PAVED SHOULDER REMOVAL		
	CURB AND GUTTER REMOVAL		
	VARIOUS REMOVAL (AS NOTED)		
	TREE REMOVAL (TREE NUMBER)		
	TREE PROTECTION/TEMPORARY FENCE (TREE NUMBER)		



FILE NAME = D:\60L71-shr-rem-05.dgn

USER NAME = mmaestra	DESIGNED TPD	REVISED -
DRAWN TPD	REVISIONS	REVISED -
PLOT SCALE = 1:100.001	CHECKED PJO	REVISED -
PLOT DATE = 8/15/2014	DATE 8/15/2014	REVISED -

**STATE OF ILLINOIS
DEPARTMENT OF TRANSPORTATION**

REMOVAL PLANS - ILLINOIS ROUTE 7

SCALE: AS SHOWN SHEET NO. 5 OF 24 SHEETS STA. 67+00 TO STA. 82+00

F.A.P. RTE.	SECTION	COUNTY	TOTAL SHEETS	SHEET NO.
351	536-R-1	WILL	1232	259
CONTRACT NO. 60L71				
ILLINOIS FED. AID PROJECT				



MATCHLINE STA. 82+00

MATCHLINE STA. 97+00

PROPOSED ILLINOIS ROUTE 7

RELOCATE SIGN PANEL
ASSEMBLY TYPE A
(SEE SIGNING PLANS)

MATCHLINE STA. 1001+00, SEE SHEET 21

IL. ROUTE 7/159th ST.

R G

HARRIS BANK

CEEDAR RD. (CH4)

CITGO GAS STATION

RELOCATE SIGN PANEL
ASSEMBLY TYPE A
(SEE SIGNING PLANS)

STOR-N-LOC STORAGE

STOR-N-LOC STORAGE

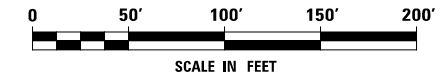
MATCHLINE STA. 996+00, SEE SHEET 20

NOTES

1. SEE DRAINAGE PLANS FOR ADDITIONAL REMOVAL ITEMS.
2. COORDINATE EXISTING SIGN REMOVAL WITH STAGED CONSTRUCTION ACTIVITIES. SEE MAINTENANCE OF TRAFFIC PLANS FOR MORE INFORMATION.

LEGEND

- PAVEMENT REMOVAL
- MEDIAN REMOVAL
- DRIVEWAY PAVEMENT REMOVAL
- SIDEWALK REMOVAL
- PAVED SHOULDER REMOVAL
- CURB AND GUTTER REMOVAL
- VARIOUS REMOVAL (AS NOTED)
- TREE REMOVAL (TREE NUMBER)
- TREE PROTECTION/TEMPORARY FENCE (TREE NUMBER)
- INDICATES PANEL TYPE 1, 2, OR 3 REMOVE SIGN PANEL
- INDICATES PANEL ASSEMBLY TYPE A OR B REMOVE SIGN PANEL ASSEMBLY



FILE NAME = D:\60L71-shr-rem-06.dgn

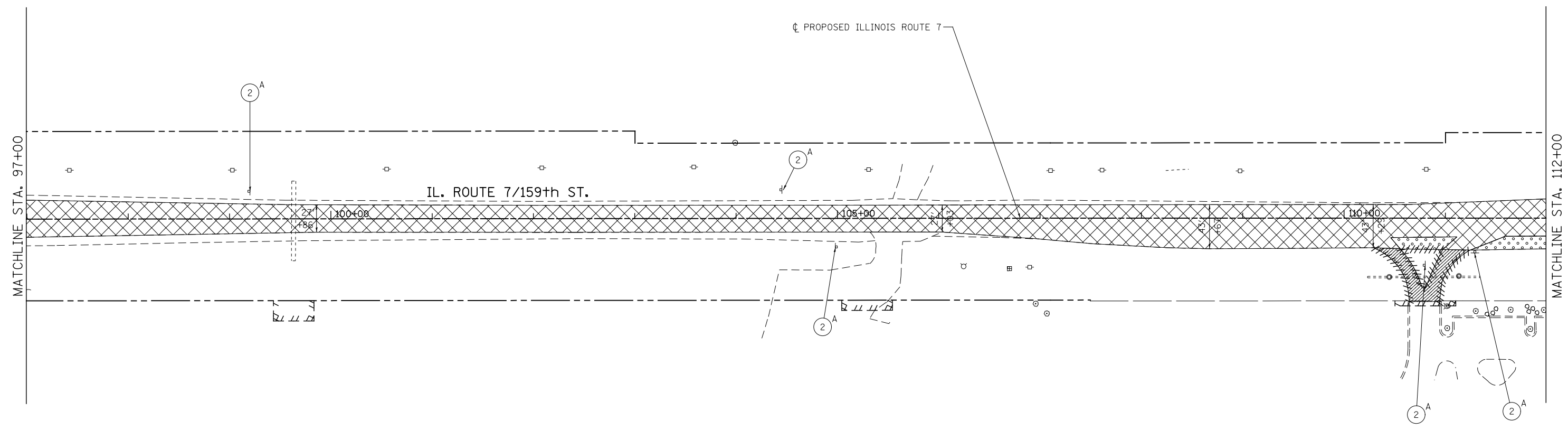
USER NAME = mmaestra	DESIGNED TPD	REVISED -
	DRAWN TPD	REVISED -
PLOT SCALE = 1:100.001	CHECKED PJO	REVISED -
PLOT DATE = 8/15/2014	DATE 8/15/2014	REVISED -

**STATE OF ILLINOIS
DEPARTMENT OF TRANSPORTATION**

REMOVAL PLANS ILLINOIS ROUTE 7

SCALE: AS SHOWN SHEET NO. 6 OF 24 SHEETS STA. 82+00 TO STA. 97+00

F.A.P. RTE.	SECTION	COUNTY	TOTAL SHEETS	SHEET NO.
351	536-R-1	WILL	1232	260
CONTRACT NO. 60L71				
ILLINOIS FED. AID PROJECT				

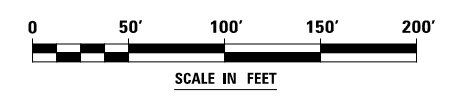


NOTES

1. SEE DRAINAGE PLANS FOR ADDITIONAL REMOVAL ITEMS.
2. COORDINATE EXISTING SIGN REMOVAL WITH STAGED CONSTRUCTION ACTIVITIES. SEE MAINTENANCE OF TRAFFIC PLANS FOR MORE INFORMATION.

LEGEND

	PAVEMENT REMOVAL		INDICATES PANEL TYPE 1, 2, OR 3 REMOVE SIGN PANEL
	MEDIAN REMOVAL		INDICATES PANEL ASSEMBLY TYPE A OR B REMOVE SIGN PANEL ASSEMBLY
	DRIVEWAY PAVEMENT REMOVAL		
	SIDEWALK REMOVAL		
	PAVED SHOULDER REMOVAL		
	CURB AND GUTTER REMOVAL		
	VARIOUS REMOVAL (AS NOTED)		
	TREE REMOVAL (TREE NUMBER)		
	TREE PROTECTION/TEMPORARY FENCE (TREE NUMBER)		



FILE NAME = D:\680\71-shtr-rem-07.dgn

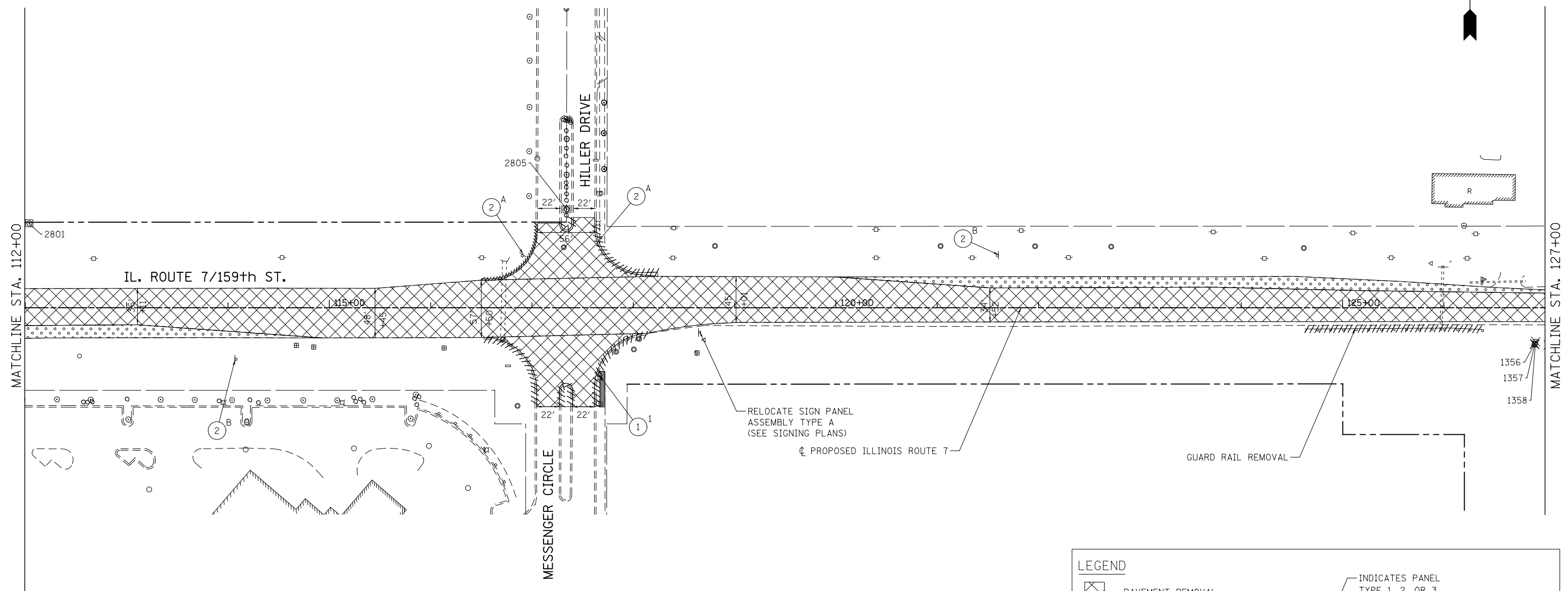
USER NAME = mmaestra	DESIGNED TPD	REVISED -
	DRAWN TPD	REVISED -
PLOT SCALE = 1:100.001	CHECKED PJO	REVISED -
PLOT DATE = 8/15/2014	DATE 8/15/2014	REVISED -

**STATE OF ILLINOIS
DEPARTMENT OF TRANSPORTATION**

REMOVAL PLANS – ILLINOIS ROUTE 7

SCALE: AS SHOWN SHEET NO. 7 OF 24 SHEETS STA. 97+00 TO STA. 112+00

F.A.P. RTE.	SECTION	COUNTY	TOTAL SHEETS	SHEET NO.
351	536-R-1	WILL	1232	261
CONTRACT NO. 60L71			ILLINOIS FED. AID PROJECT	

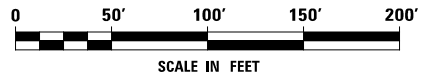


NOTES

- SEE DRAINAGE PLANS FOR ADDITIONAL REMOVAL ITEMS.
- COORDINATE EXISTING SIGN REMOVAL WITH STAGED CONSTRUCTION ACTIVITIES. SEE MAINTENANCE OF TRAFFIC PLANS FOR MORE INFORMATION.

LEGEND

	PAVEMENT REMOVAL		INDICATES PANEL TYPE 1, 2, OR 3 REMOVE SIGN PANEL
	MEDIAN REMOVAL		INDICATES PANEL ASSEMBLY TYPE A OR B REMOVE SIGN PANEL ASSEMBLY
	DRIVEWAY PAVEMENT REMOVAL		
	SIDEWALK REMOVAL		
	PAVED SHOULDER REMOVAL		
	CURB AND GUTTER REMOVAL		
	VARIOUS REMOVAL (AS NOTED)		
	TREE REMOVAL (TREE NUMBER)		
	TREE PROTECTION/TEMPORARY FENCE (TREE NUMBER)		



FILE NAME = D:\60L71-shtr-rem-06.dgn

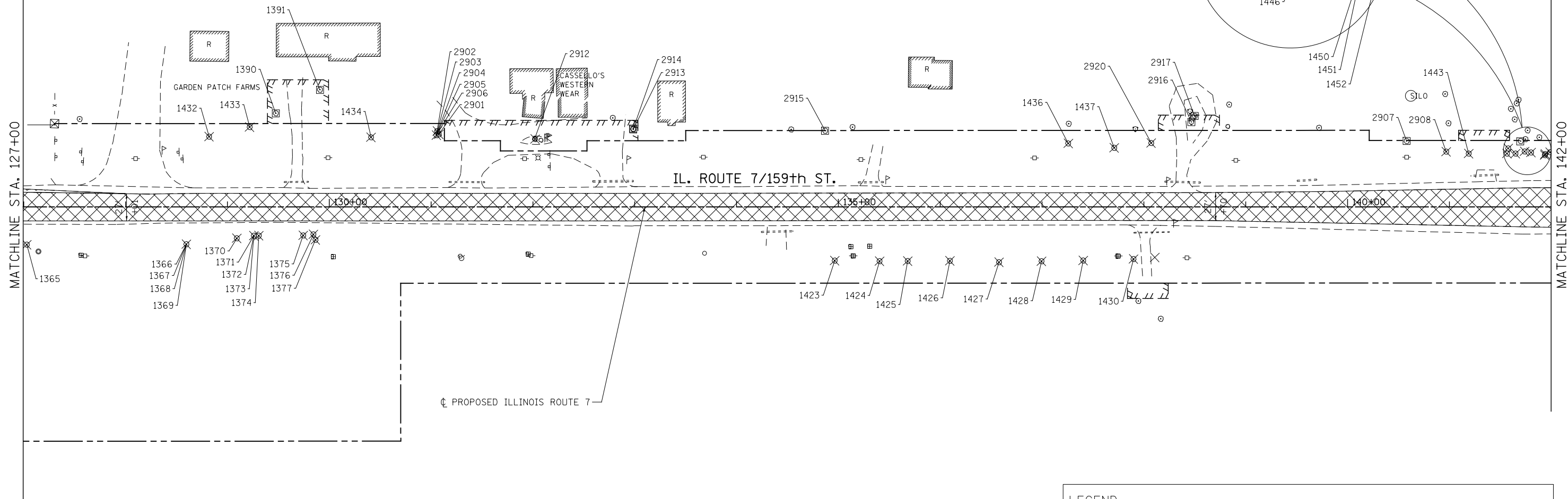
USER NAME = mmaestra	DESIGNED TPD	REVISED -
DRAWN TPD		REVISED -
PLOT SCALE = 1:100.001	CHECKED PJO	REVISED -
PLOT DATE = 8/15/2014	DATE 8/15/2014	REVISED -

**STATE OF ILLINOIS
DEPARTMENT OF TRANSPORTATION**

REMOVAL PLANS - ILLINOIS ROUTE 7

SCALE: AS SHOWN SHEET NO. 8 OF 24 SHEETS STA. 112+00 TO STA. 127+00

F.A.P. RTE.	SECTION	COUNTY	TOTAL SHEETS	SHEET NO.
351	536-R-1	WILL	1232	262
CONTRACT NO. 60L71			ILLINOIS FED. AID PROJECT	



MATCHLINE STA. 127+00

MATCHLINE STA. 142+00

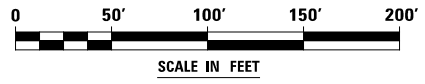
IL. ROUTE 7/159th ST.

PROPOSED ILLINOIS ROUTE 7

- NOTES
- SEE DRAINAGE PLANS FOR ADDITIONAL REMOVAL ITEMS.
 - COORDINATE EXISTING SIGN REMOVAL WITH STAGED CONSTRUCTION ACTIVITIES. SEE MAINTENANCE OF TRAFFIC PLANS FOR MORE INFORMATION.

LEGEND

	PAVEMENT REMOVAL		INDICATES PANEL TYPE 1, 2, OR 3 REMOVE SIGN PANEL
	MEDIAN REMOVAL		INDICATES PANEL ASSEMBLY TYPE A OR B REMOVE SIGN PANEL ASSEMBLY
	DRIVEWAY PAVEMENT REMOVAL		
	SIDEWALK REMOVAL		
	PAVED SHOULDER REMOVAL		
	CURB AND GUTTER REMOVAL		
	VARIOUS REMOVAL (AS NOTED)		
	TREE REMOVAL (TREE NUMBER)		
	TREE PROTECTION/TEMPORARY FENCE (TREE NUMBER)		



FILE NAME = D:\60L71-shr-rem-09.dgn

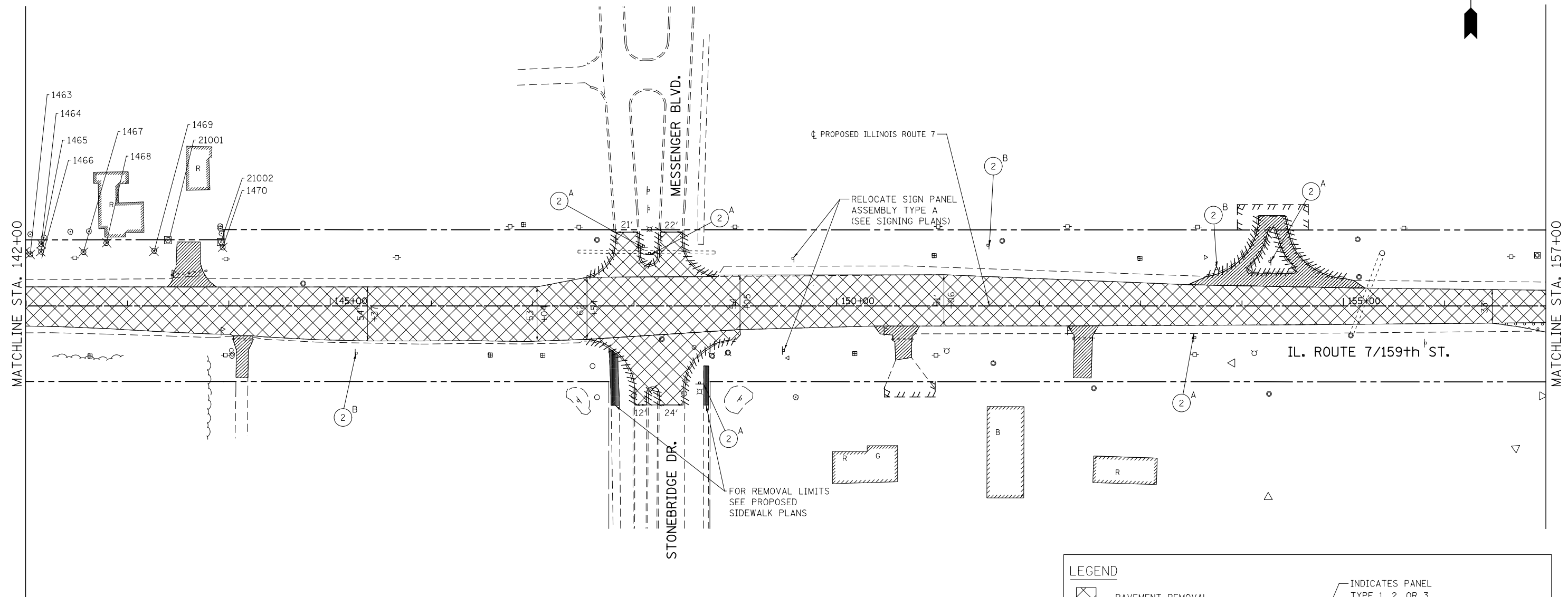
USER NAME = mmaestra	DESIGNED TPD	REVISED -
	DRAWN TPD	REVISED -
PLOT SCALE = 1:100.001	CHECKED PJO	REVISED -
PLOT DATE = 8/15/2014	DATE 8/15/2014	REVISED -

**STATE OF ILLINOIS
DEPARTMENT OF TRANSPORTATION**

REMOVAL PLANS - ILLINOIS ROUTE 7

SCALE: AS SHOWN SHEET NO. 9 OF 24 SHEETS STA. 127+00 TO STA. 142+00

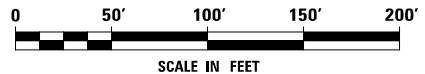
F.A.P. RTE.	SECTION	COUNTY	TOTAL SHEETS	SHEET NO.
351	536-R-1	WILL	1232	263
CONTRACT NO. 60L71				
ILLINOIS FED. AID PROJECT				



- NOTES**
- SEE DRAINAGE PLANS FOR ADDITIONAL REMOVAL ITEMS.
 - COORDINATE EXISTING SIGN REMOVAL WITH STAGED CONSTRUCTION ACTIVITIES. SEE MAINTENANCE OF TRAFFIC PLANS FOR MORE INFORMATION.

LEGEND

	PAVEMENT REMOVAL		INDICATES PANEL TYPE 1, 2, OR 3 REMOVE SIGN PANEL
	MEDIAN REMOVAL		INDICATES PANEL ASSEMBLY TYPE A OR B REMOVE SIGN PANEL ASSEMBLY
	DRIVEWAY PAVEMENT REMOVAL		
	SIDEWALK REMOVAL		
	PAVED SHOULDER REMOVAL		
	CURB AND GUTTER REMOVAL		
	VARIOUS REMOVAL (AS NOTED)		
	TREE REMOVAL (TREE NUMBER)		
	TREE PROTECTION/TEMPORARY FENCE (TREE NUMBER)		



FILE NAME = D:\60L71-shr-rem-10.dgn

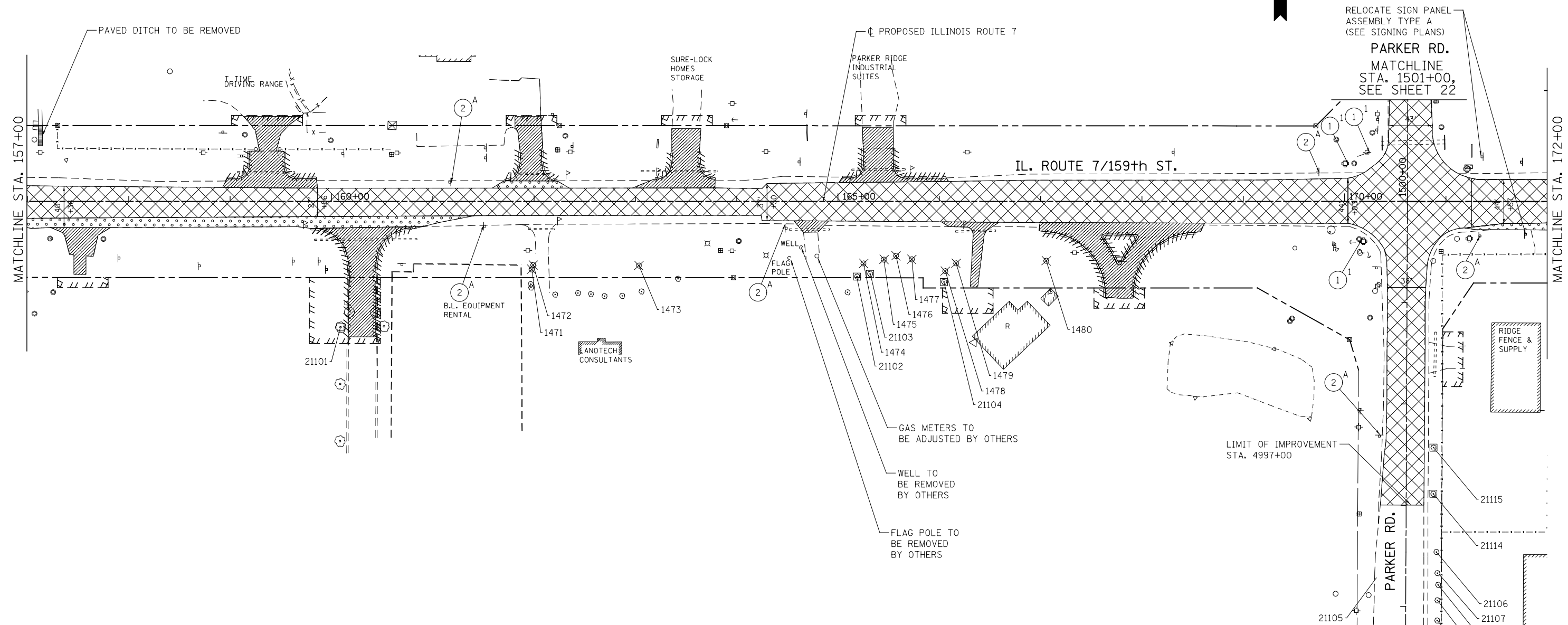
USER NAME = mmaestra	DESIGNED TPD	REVISED -
DRAWN TPD	REVISIONS -	
PLOT SCALE = 1:100.001	CHECKED PJO	REVISED -
PLOT DATE = 8/15/2014	DATE 8/15/2014	REVISED -

**STATE OF ILLINOIS
DEPARTMENT OF TRANSPORTATION**

REMOVAL PLANS - ILLINOIS ROUTE 7

SCALE: AS SHOWN SHEET NO. 10 OF 24 SHEETS STA. 142+00 TO STA. 157+00

F.A.P. RTE.	SECTION	COUNTY	TOTAL SHEETS	SHEET NO.
351	536-R-1	WILL	1232	264
CONTRACT NO. 60L71				
ILLINOIS FED. AID PROJECT				

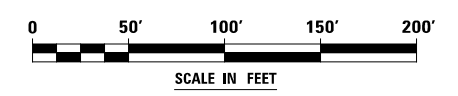


RELOCATE SIGN PANEL
ASSEMBLY TYPE A
(SEE SIGNING PLANS)
PARKER RD.
MATCHLINE
STA. 1501+00,
SEE SHEET 22

NOTES
1. SEE DRAINAGE PLANS FOR ADDITIONAL REMOVAL ITEMS.
2. COORDINATE EXISTING SIGN REMOVAL WITH STAGED CONSTRUCTION ACTIVITIES. SEE MAINTENANCE OF TRAFFIC PLANS FOR MORE INFORMATION.

LEGEND

	PAVEMENT REMOVAL		INDICATES PANEL TYPE 1, 2, OR 3 REMOVE SIGN PANEL
	MEDIAN REMOVAL		INDICATES PANEL ASSEMBLY TYPE A OR B REMOVE SIGN PANEL ASSEMBLY
	DRIVEWAY PAVEMENT REMOVAL		
	SIDEWALK REMOVAL		
	PAVED SHOULDER REMOVAL		
	CURB AND GUTTER REMOVAL		
	VARIOUS REMOVAL (AS NOTED)		
	TREE REMOVAL (TREE NUMBER)		
	TREE PROTECTION/TEMPORARY FENCE (TREE NUMBER)		



FILE NAME = D:\680L71-shtr-rem-11.dgn

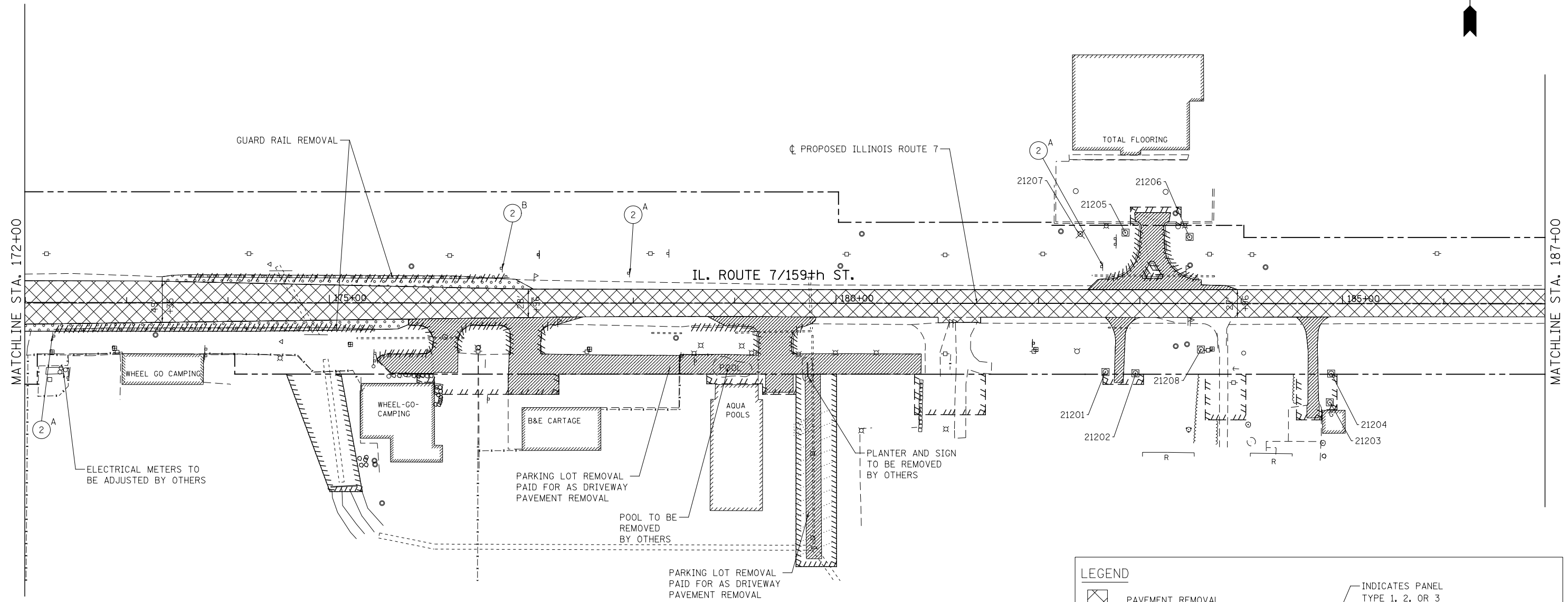
USER NAME = mmaestra	DESIGNED TPD	REVISED -
DRAWN TPD	REVISIONS	REVISED -
PLOT SCALE = 1:100.001	CHECKED PJO	REVISED -
PLOT DATE = 8/15/2014	DATE 8/15/2014	REVISED -

**STATE OF ILLINOIS
DEPARTMENT OF TRANSPORTATION**

REMOVAL PLANS - ILLINOIS ROUTE 7

SCALE: AS SHOWN SHEET NO. 11 OF 24 SHEETS STA. 157+00 TO STA. 172+00

F.A.P. RTE.	SECTION	COUNTY	TOTAL SHEETS	SHEET NO.
351	536-R-1	WILL	1232	265
CONTRACT NO. 60L71			ILLINOIS FED. AID PROJECT	

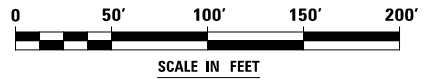


NOTES

- SEE DRAINAGE PLANS FOR ADDITIONAL REMOVAL ITEMS.
- COORDINATE EXISTING SIGN REMOVAL WITH STAGED CONSTRUCTION ACTIVITIES. SEE MAINTENANCE OF TRAFFIC PLANS FOR MORE INFORMATION.

LEGEND

	PAVEMENT REMOVAL		INDICATES PANEL TYPE 1, 2, OR 3 REMOVE SIGN PANEL
	MEDIAN REMOVAL		INDICATES PANEL ASSEMBLY TYPE A OR B REMOVE SIGN PANEL ASSEMBLY
	DRIVEWAY PAVEMENT REMOVAL		
	SIDEWALK REMOVAL		
	PAVED SHOULDER REMOVAL		
	CURB AND GUTTER REMOVAL		
	VARIOUS REMOVAL (AS NOTED)		
	TREE REMOVAL (TREE NUMBER)		
	TREE PROTECTION/TEMPORARY FENCE (TREE NUMBER)		



FILE NAME = D:\60L71-shtr-rem-12.dgn

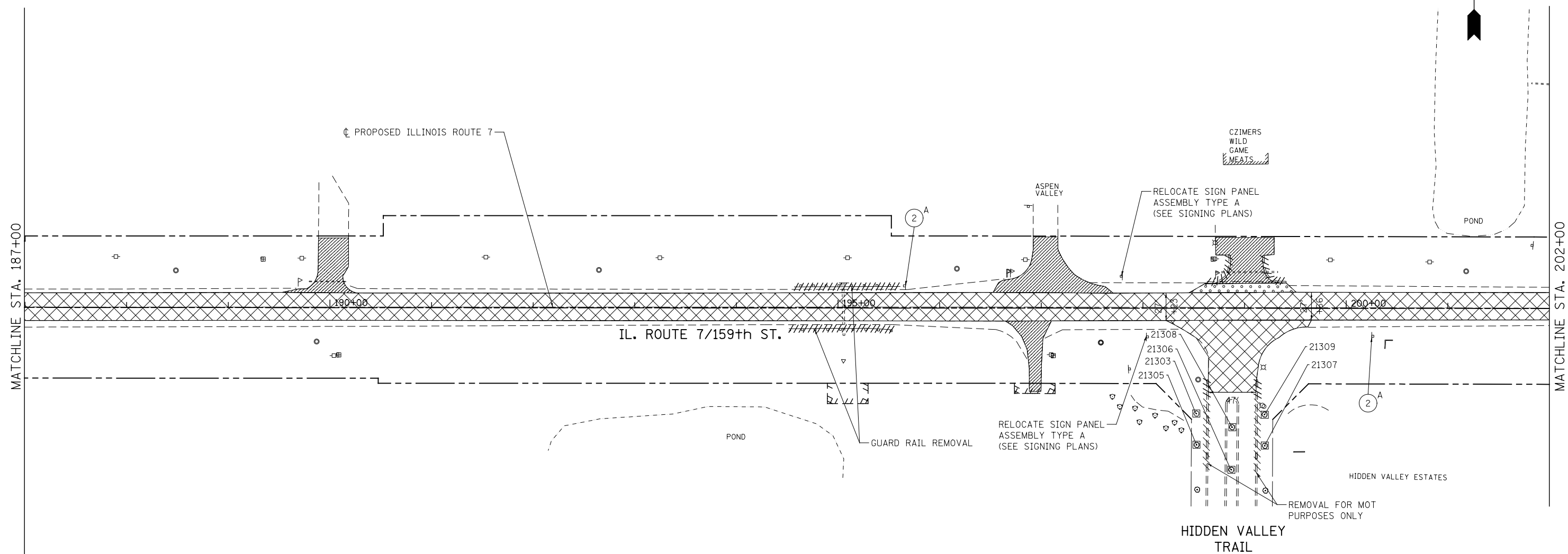
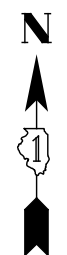
USER NAME = mmaestra	DESIGNED TPD	REVISED -
DRAWN TPD	REVISIONS	REVISED -
PLOT SCALE = 1:100.001	CHECKED PJO	REVISED -
PLOT DATE = 8/15/2014	DATE 8/15/2014	REVISED -

**STATE OF ILLINOIS
DEPARTMENT OF TRANSPORTATION**

REMOVAL PLANS - ILLINOIS ROUTE 7

SCALE: AS SHOWN SHEET NO. 12 OF 24 SHEETS STA. 172+00 TO STA. 187+00

F.A.P. RTE.	SECTION	COUNTY	TOTAL SHEETS	SHEET NO.
351	536-R-1	WILL	1232	266
CONTRACT NO. 60L71			ILLINOIS FED. AID PROJECT	

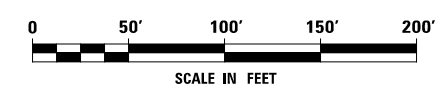


NOTES

1. SEE DRAINAGE PLANS FOR ADDITIONAL REMOVAL ITEMS.
2. COORDINATE EXISTING SIGN REMOVAL WITH STAGED CONSTRUCTION ACTIVITIES. SEE MAINTENANCE OF TRAFFIC PLANS FOR MORE INFORMATION.

LEGEND

	PAVEMENT REMOVAL		INDICATES PANEL TYPE 1, 2, OR 3 REMOVE SIGN PANEL
	MEDIAN REMOVAL		INDICATES PANEL ASSEMBLY TYPE A OR B REMOVE SIGN PANEL ASSEMBLY
	DRIVEWAY PAVEMENT REMOVAL		
	SIDEWALK REMOVAL		
	PAVED SHOULDER REMOVAL		
	CURB AND GUTTER REMOVAL		
	VARIOUS REMOVAL (AS NOTED)		
	TREE REMOVAL (TREE NUMBER)		
	TREE PROTECTION/TEMPORARY FENCE (TREE NUMBER)		



FILE NAME = D:\60L71\shtr-rem-13.dgn

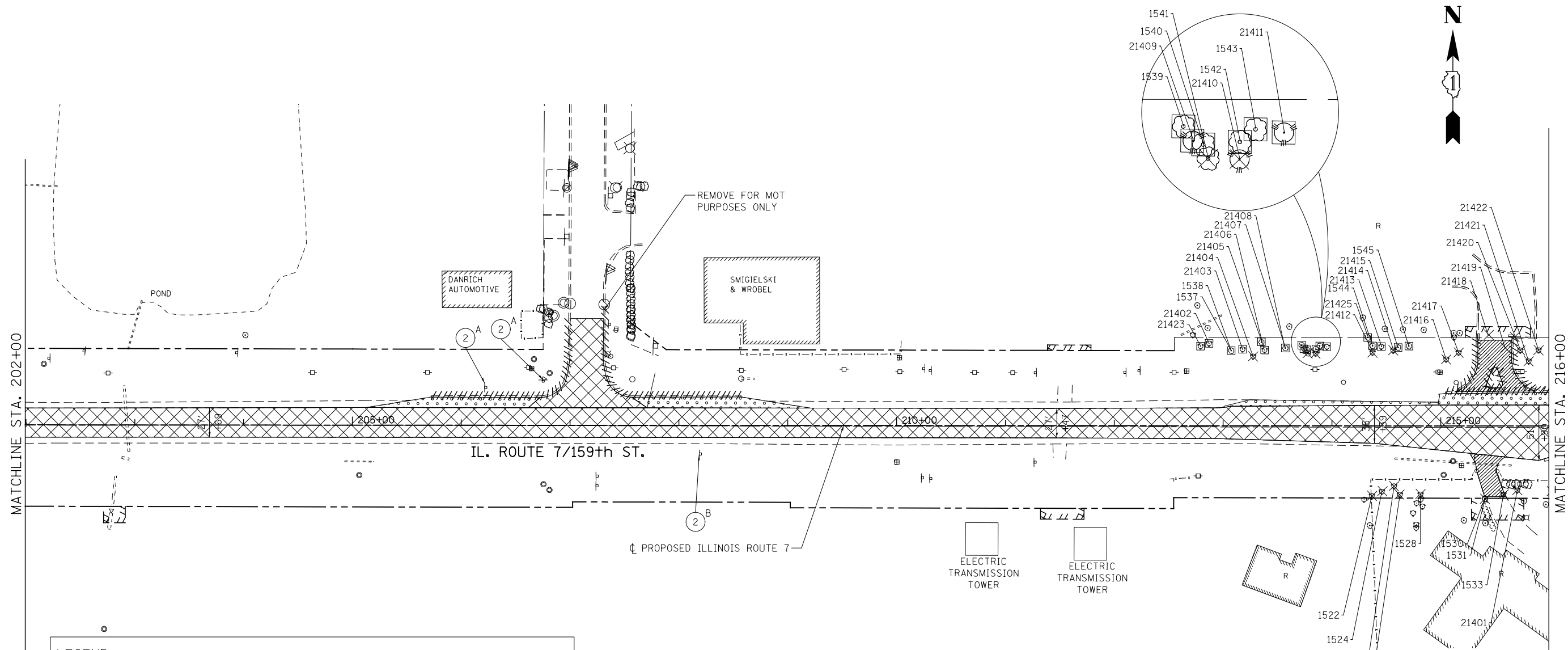
USER NAME = mmaestra	DESIGNED TPD	REVISED -
DRAWN TPD	DRAWN TPD	REVISED -
PLOT SCALE = 1:100.001	CHECKED PJO	REVISED -
PLOT DATE = 8/15/2014	DATE 8/15/2014	REVISED -

**STATE OF ILLINOIS
DEPARTMENT OF TRANSPORTATION**

REMOVAL PLANS - ILLINOIS ROUTE 7

SCALE: AS SHOWN SHEET NO. 13 OF 24 SHEETS STA. 187+00 TO STA. 202+00

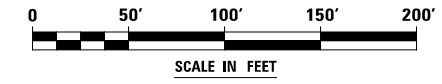
F.A.P. RTE.	SECTION	COUNTY	TOTAL SHEETS	SHEET NO.
351	536-R-1	WILL	1232	267
CONTRACT NO. 60L71			ILLINOIS FED. AID PROJECT	



LEGEND

	PAVEMENT REMOVAL		INDICATES PANEL TYPE 1, 2, OR 3 REMOVE SIGN PANEL
	MEDIAN REMOVAL		INDICATES PANEL ASSEMBLY TYPE A OR B REMOVE SIGN PANEL ASSEMBLY
	DRIVEWAY PAVEMENT REMOVAL		
	SIDEWALK REMOVAL		
	PAVED SHOULDER REMOVAL		
	CURB AND GUTTER REMOVAL		
	VARIOUS REMOVAL (AS NOTED)		
	TREE REMOVAL (TREE NUMBER)		
	TREE PROTECTION/TEMPORARY FENCE (TREE NUMBER)		

- NOTES**
- SEE DRAINAGE PLANS FOR ADDITIONAL REMOVAL ITEMS.
 - COORDINATE EXISTING SIGN REMOVAL WITH STAGED CONSTRUCTION ACTIVITIES. SEE MAINTENANCE OF TRAFFIC PLANS FOR MORE INFORMATION.



FILE NAME = D:\60L71\shtr-rem-14.dgn

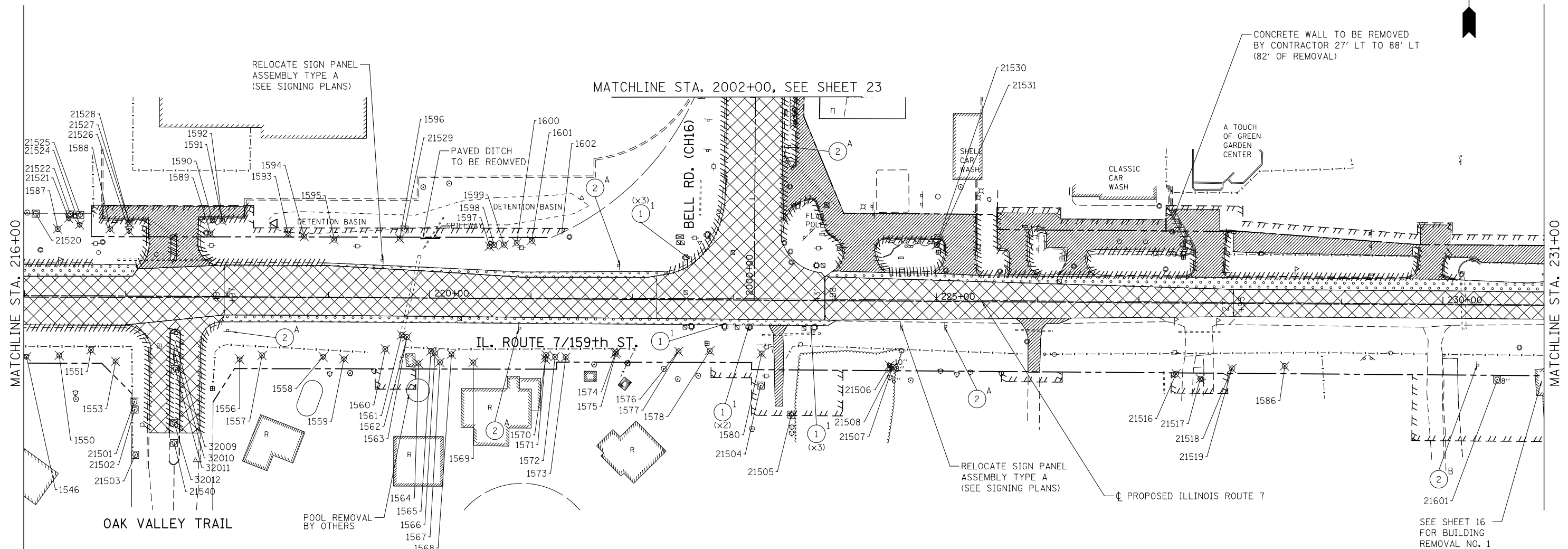
USER NAME = mmaestra	DESIGNED TPD	REVISED -
	DRAWN TPD	REVISED -
PLOT SCALE = 1:100.001	CHECKED PJO	REVISED -
PLOT DATE = 8/15/2014	DATE 8/15/2014	REVISED -

**STATE OF ILLINOIS
DEPARTMENT OF TRANSPORTATION**

REMOVAL PLANS – ILLINOIS ROUTE 7

SCALE: AS SHOWN SHEET NO. 14 OF 24 SHEETS STA. 202+00 TO STA. 216+00

F.A.P. RTE.	SECTION	COUNTY	TOTAL SHEETS	SHEET NO.
351	536-R-1	WILL	1232	268
CONTRACT NO. 60L71			ILLINOIS FED. AID PROJECT	

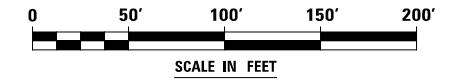


NOTES

1. SEE DRAINAGE PLANS FOR ADDITIONAL REMOVAL ITEMS.
2. COORDINATE EXISTING SIGN REMOVAL WITH STAGED CONSTRUCTION ACTIVITIES. SEE MAINTENANCE OF TRAFFIC PLANS FOR MORE INFORMATION.

LEGEND

	PAVEMENT REMOVAL		INDICATES PANEL TYPE 1, 2, OR 3 REMOVE SIGN PANEL
	MEDIAN REMOVAL		INDICATES PANEL ASSEMBLY TYPE A OR B REMOVE SIGN PANEL ASSEMBLY
	DRIVEWAY PAVEMENT REMOVAL		
	SIDEWALK REMOVAL		
	PAVED SHOULDER REMOVAL		
	CURB AND GUTTER REMOVAL		
	VARIOUS REMOVAL (AS NOTED)		
	# TREE REMOVAL (TREE NUMBER)		
	# TREE PROTECTION/TEMPORARY FENCE (TREE NUMBER)		



FILE NAME = D:\60L71-shr-rem-15.dgn

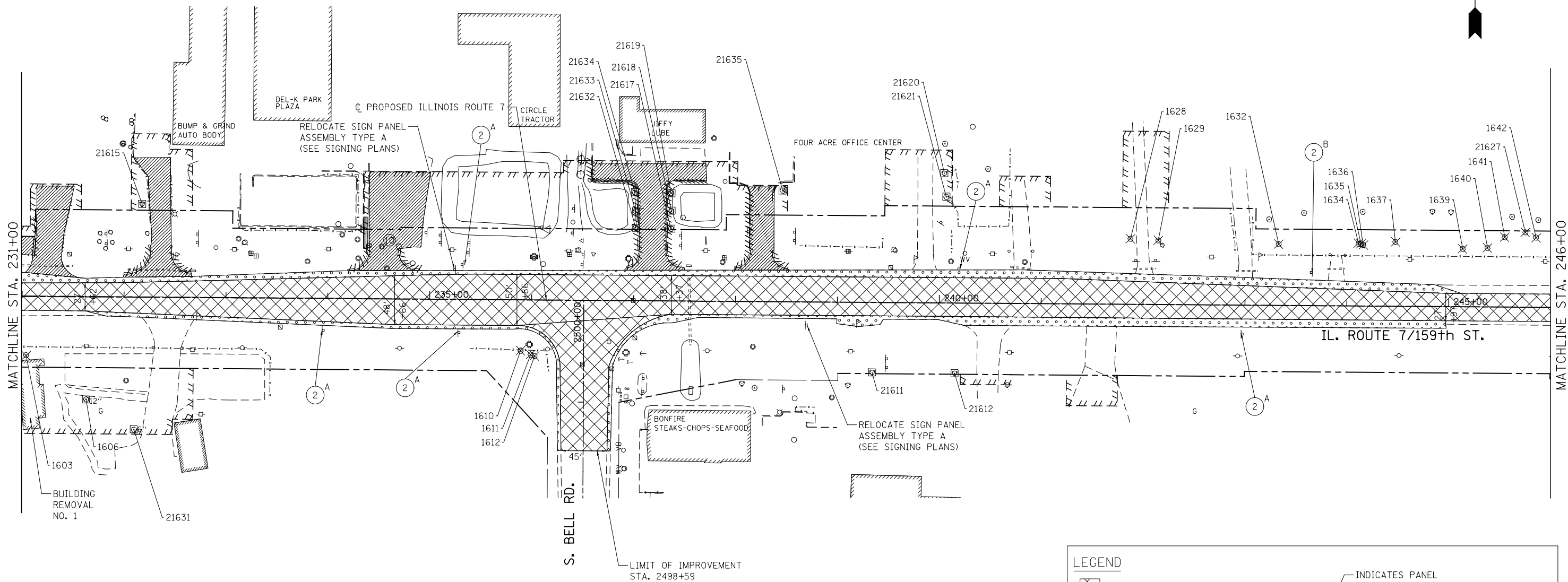
USER NAME = mmaestra	DESIGNED TPD	REVISED -
DRAWN TPD	CHECKED PJO	REVISED -
PLOT SCALE = 1:100.001	DATE 8/15/2014	REVISED -
PLOT DATE = 8/15/2014		

**STATE OF ILLINOIS
DEPARTMENT OF TRANSPORTATION**

REMOVAL PLANS - ILLINOIS ROUTE 7

SCALE: AS SHOWN SHEET NO. 15 OF 24 SHEETS STA. 216+00 TO STA. 231+00

F.A.P. RTE.	SECTION	COUNTY	TOTAL SHEETS	SHEET NO.
351	536-R-1	WILL	1232	269
CONTRACT NO. 60L71			ILLINOIS FED. AID PROJECT	

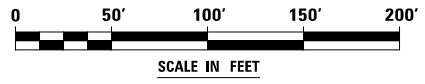


NOTES

1. SEE DRAINAGE PLANS FOR ADDITIONAL REMOVAL ITEMS.
2. COORDINATE EXISTING SIGN REMOVAL WITH STAGED CONSTRUCTION ACTIVITIES. SEE MAINTENANCE OF TRAFFIC PLANS FOR MORE INFORMATION.

LEGEND

	PAVEMENT REMOVAL		INDICATES PANEL TYPE 1, 2, OR 3 REMOVE SIGN PANEL
	MEDIAN REMOVAL		INDICATES PANEL ASSEMBLY TYPE A OR B REMOVE SIGN PANEL ASSEMBLY
	DRIVEWAY PAVEMENT REMOVAL		
	SIDEWALK REMOVAL		
	PAVED SHOULDER REMOVAL		
	CURB AND GUTTER REMOVAL		
	VARIOUS REMOVAL (AS NOTED)		
	TREE REMOVAL (TREE NUMBER)		
	TREE PROTECTION/TEMPORARY FENCE (TREE NUMBER)		



FILE NAME = D:\60L71\shtr-rem-16.dgn

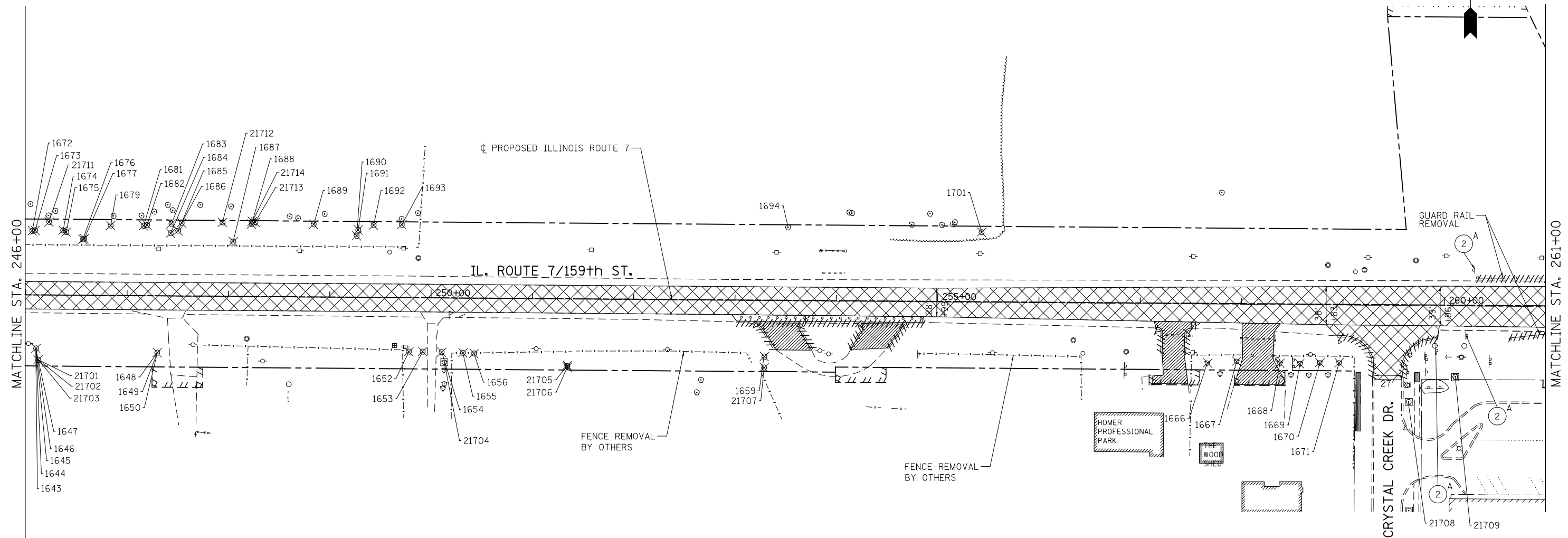
USER NAME = mmaestra	DESIGNED TPD	REVISED -
DRAWN TPD	REVISIONS	REVISED -
PLOT SCALE = 1:100.001	CHECKED PJO	REVISED -
PLOT DATE = 8/15/2014	DATE 8/15/2014	REVISED -

**STATE OF ILLINOIS
DEPARTMENT OF TRANSPORTATION**

REMOVAL PLANS – ILLINOIS ROUTE 7

SCALE: AS SHOWN SHEET NO. 16 OF 24 SHEETS STA. 231+00 TO STA. 246+00

F.A.P. RTE.	SECTION	COUNTY	TOTAL SHEETS	SHEET NO.
351	536-R-1	WILL	1232	270
CONTRACT NO. 60L71			ILLINOIS FED. AID PROJECT	

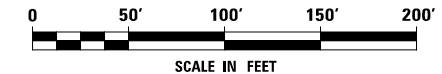


NOTES

1. SEE DRAINAGE PLANS FOR ADDITIONAL REMOVAL ITEMS.
2. COORDINATE EXISTING SIGN REMOVAL WITH STAGED CONSTRUCTION ACTIVITIES. SEE MAINTENANCE OF TRAFFIC PLANS FOR MORE INFORMATION.

LEGEND

- PAVEMENT REMOVAL
- MEDIAN REMOVAL
- DRIVEWAY PAVEMENT REMOVAL
- SIDEWALK REMOVAL
- PAVED SHOULDER REMOVAL
- CURB AND GUTTER REMOVAL
- VARIOUS REMOVAL (AS NOTED)
- TREE REMOVAL (TREE NUMBER)
- TREE PROTECTION/TEMPORARY FENCE (TREE NUMBER)
- INDICATES PANEL TYPE 1, 2, OR 3 REMOVE SIGN PANEL
- INDICATES PANEL ASSEMBLY TYPE A OR B REMOVE SIGN PANEL ASSEMBLY



FILE NAME = D:\680\71-shr-rem-17.dgn

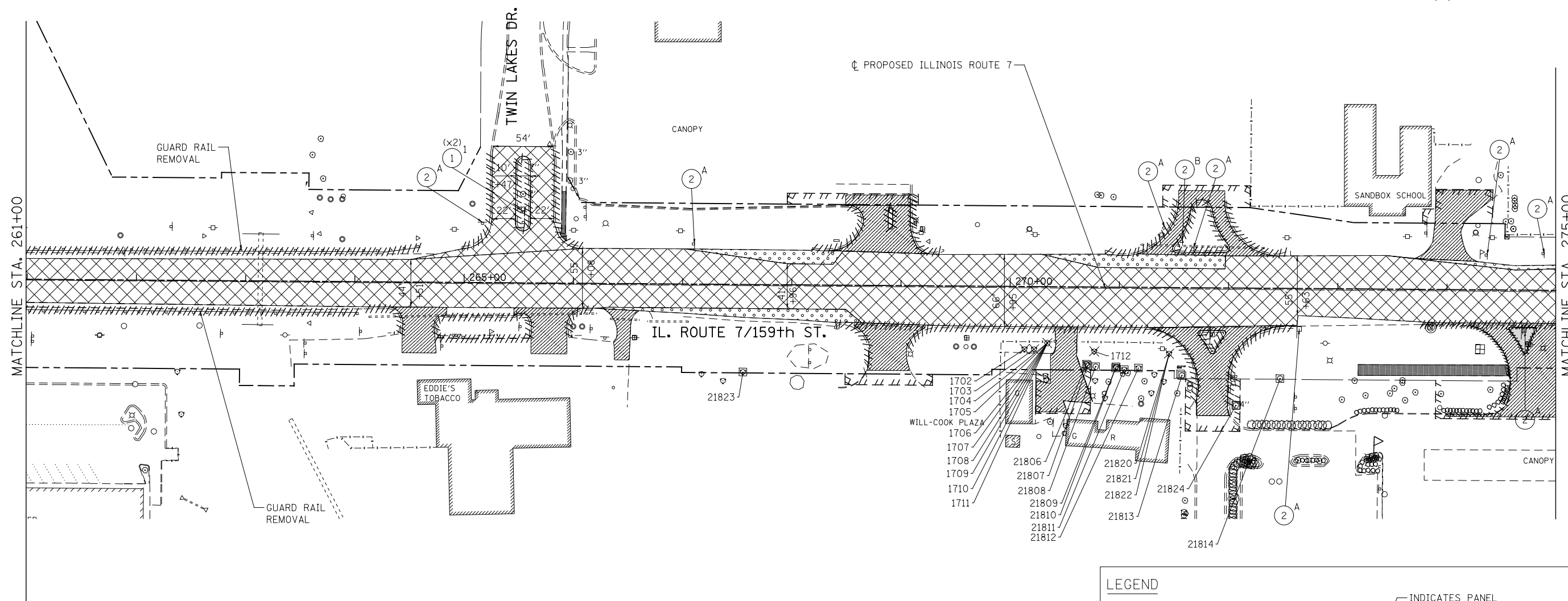
USER NAME = mmaestra	DESIGNED TPD	REVISED -
DRAWN TPD	REVISIONS	REVISED -
PLOT SCALE = 1:100.001	CHECKED PJO	REVISED -
PLOT DATE = 8/15/2014	DATE 8/15/2014	REVISED -

**STATE OF ILLINOIS
DEPARTMENT OF TRANSPORTATION**

REMOVAL PLANS - ILLINOIS ROUTE 7

SCALE: AS SHOWN SHEET NO. 17 OF 24 SHEETS STA. 246+00 TO STA. 261+00

F.A.P. RTE.	SECTION	COUNTY	TOTAL SHEETS	SHEET NO.
351	536-R-1	WILL	1232	271
CONTRACT NO. 60L71			ILLINOIS FED. AID PROJECT	

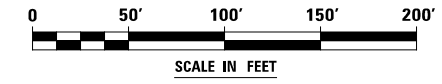


NOTES

1. SEE DRAINAGE PLANS FOR ADDITIONAL REMOVAL ITEMS.
2. COORDINATE EXISTING SIGN REMOVAL WITH STAGED CONSTRUCTION ACTIVITIES. SEE MAINTENANCE OF TRAFFIC PLANS FOR MORE INFORMATION.

LEGEND

	PAVEMENT REMOVAL		INDICATES PANEL TYPE 1, 2, OR 3 REMOVE SIGN PANEL
	MEDIAN REMOVAL		INDICATES PANEL ASSEMBLY TYPE A OR B REMOVE SIGN PANEL ASSEMBLY
	DRIVEWAY PAVEMENT REMOVAL		
	SIDEWALK REMOVAL		
	PAVED SHOULDER REMOVAL		
	CURB AND GUTTER REMOVAL		
	VARIOUS REMOVAL (AS NOTED)		
	TREE REMOVAL (TREE NUMBER)		
	TREE PROTECTION/TEMPORARY FENCE (TREE NUMBER)		



FILE NAME = D:\60L71-shr-rem-18.dgn

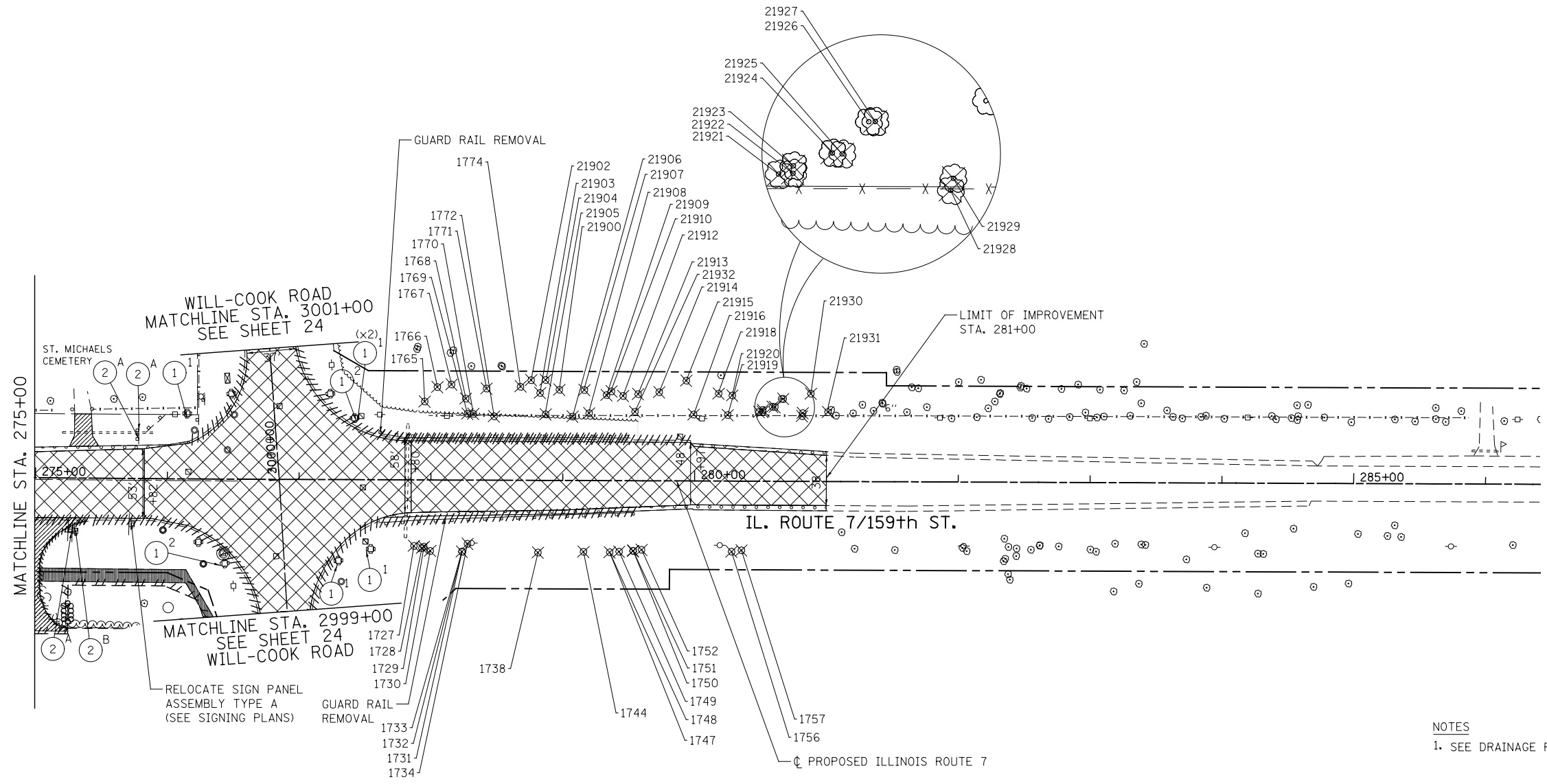
USER NAME = mmaestra	DESIGNED TPD	REVISED -
	DRAWN TPD	REVISED -
PLOT SCALE = 1:100.001	CHECKED PJO	REVISED -
PLOT DATE = 10/20/2014	DATE 10/21/2014	REVISED -

**STATE OF ILLINOIS
DEPARTMENT OF TRANSPORTATION**

REMOVAL PLANS - ILLINOIS ROUTE 7

SCALE: AS SHOWN SHEET NO. 18 OF 24 SHEETS STA. 261+00 TO STA. 275+00

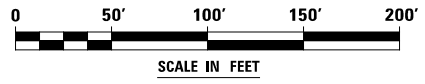
F.A.P. RTE.	SECTION	COUNTY	TOTAL SHEETS	SHEET NO.
351	536-R-1	WILL	1232	272
CONTRACT NO. 60L71			ILLINOIS FED. AID PROJECT	



- NOTES**
1. SEE DRAINAGE PLANS FOR ADDITIONAL REMOVAL ITEMS.
 2. COORDINATE EXISTING SIGN REMOVAL WITH STAGED CONSTRUCTION ACTIVITIES. SEE MAINTENANCE OF TRAFFIC PLANS FOR MORE INFORMATION.

LEGEND

	PAVEMENT REMOVAL		INDICATES PANEL TYPE 1, 2, OR 3 REMOVE SIGN PANEL
	MEDIAN REMOVAL		INDICATES PANEL ASSEMBLY TYPE A OR B REMOVE SIGN PANEL ASSEMBLY
	DRIVEWAY PAVEMENT REMOVAL		
	SIDEWALK REMOVAL		
	PAVED SHOULDER REMOVAL		
	CURB AND GUTTER REMOVAL		
	VARIOUS REMOVAL (AS NOTED)		
	TREE REMOVAL (TREE NUMBER)		
	TREE PROTECTION/TEMPORARY FENCE (TREE NUMBER)		



FILE NAME = D:\60L71-shtr-rem-19.dgn

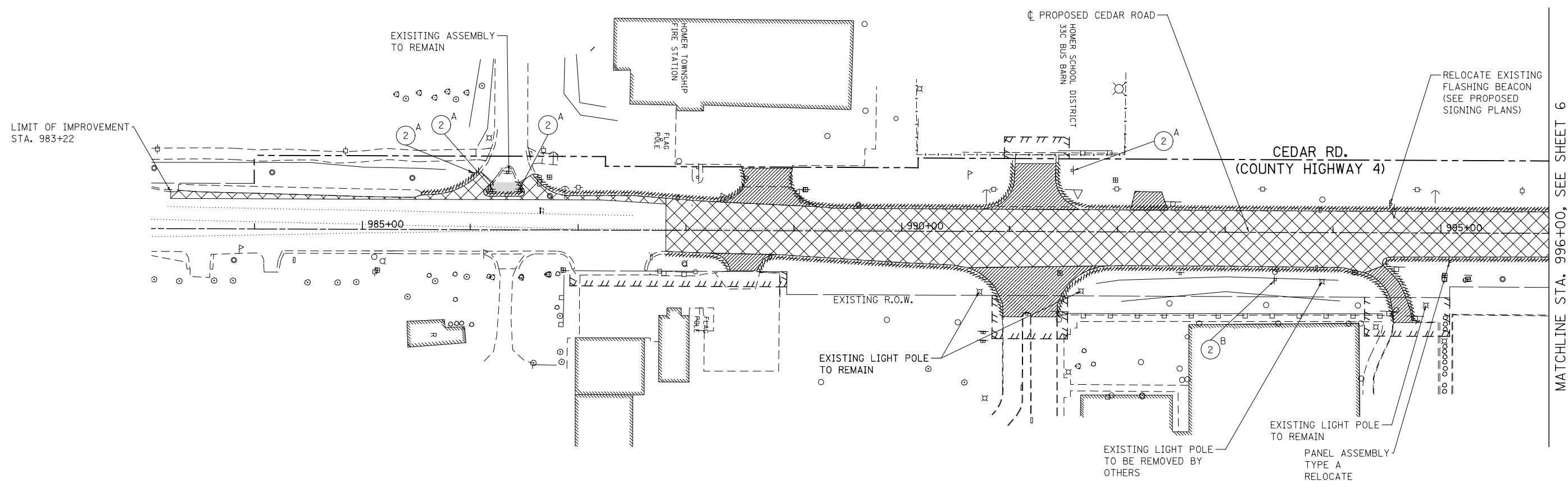
USER NAME = mmaestra	DESIGNED TPD	REVISED -
DRAWN TPD	REVISIONS	REVISED -
PLOT SCALE = 1:100.001	CHECKED PJO	REVISED -
PLOT DATE = 10/21/2014	DATE 8/15/2014	REVISED -

**STATE OF ILLINOIS
DEPARTMENT OF TRANSPORTATION**

REMOVAL PLANS – ILLINOIS ROUTE 7

SCALE: AS SHOWN SHEET NO. 19 OF 24 SHEETS STA. 275+00 TO STA. 281+00

F.A.P. RTE.	SECTION	COUNTY	TOTAL SHEETS	SHEET NO.
351	536-R-1	WILL	1232	273
CONTRACT NO. 60L71			ILLINOIS FED. AID PROJECT	

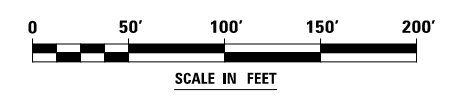


NOTES

- SEE DRAINAGE PLANS FOR ADDITIONAL REMOVAL ITEMS.
- COORDINATE EXISTING SIGN REMOVAL WITH STAGED CONSTRUCTION ACTIVITIES. SEE MAINTENANCE OF TRAFFIC PLANS FOR MORE INFORMATION.

LEGEND

	PAVEMENT REMOVAL		INDICATES PANEL TYPE 1, 2, OR 3 REMOVE SIGN PANEL
	MEDIAN REMOVAL		INDICATES PANEL ASSEMBLY TYPE A OR B REMOVE SIGN PANEL ASSEMBLY
	DRIVEWAY PAVEMENT REMOVAL		
	SIDEWALK REMOVAL		
	PAVED SHOULDER REMOVAL		
	CURB AND GUTTER REMOVAL		
	VARIOUS REMOVAL (AS NOTED)		
	TREE REMOVAL (TREE NUMBER)		
	TREE PROTECTION/TEMPORARY FENCE (TREE NUMBER)		



FILE NAME = D:\60L71\shtr-rem-20_Cedar.dgn

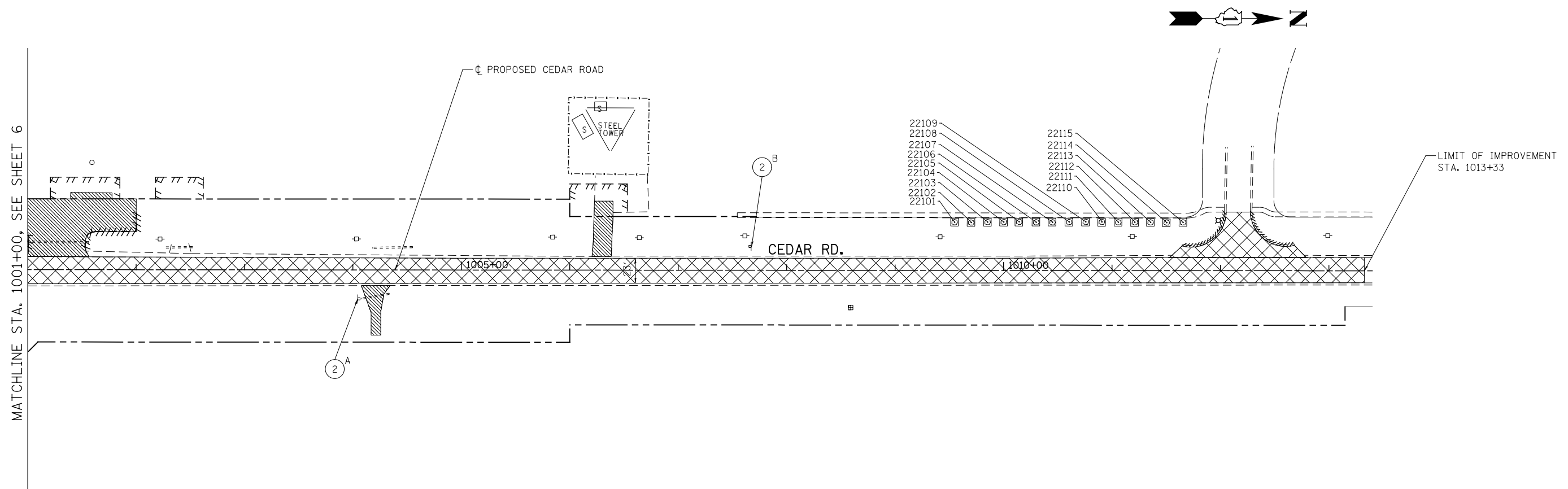
USER NAME = mmaestra	DESIGNED TPD	REVISED -
DRAWN TPD	REVISIONS	REVISED -
PLOT SCALE = 1:100.001	CHECKED PJO	REVISED -
PLOT DATE = 8/15/2014	DATE 8/15/2014	REVISED -

**STATE OF ILLINOIS
DEPARTMENT OF TRANSPORTATION**

REMOVAL PLANS - CEDAR ROAD

SCALE: AS SHOWN SHEET NO. 20 OF 24 SHEETS STA. 992+78 TO STA. 996+00

F.A.P. RTE.	SECTION	COUNTY	TOTAL SHEETS	SHEET NO.
351	536-R-1	WILL	1232	274
CONTRACT NO. 60L71			ILLINOIS FED. AID PROJECT	

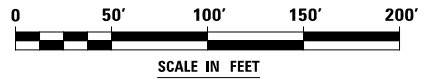


MATCHLINE STA. 1001+00, SEE SHEET 6

- NOTES**
- SEE DRAINAGE PLANS FOR ADDITIONAL REMOVAL ITEMS.
 - COORDINATE EXISTING SIGN REMOVAL WITH STAGED CONSTRUCTION ACTIVITIES. SEE MAINTENANCE OF TRAFFIC PLANS FOR MORE INFORMATION.

LEGEND

	PAVEMENT REMOVAL		INDICATES PANEL TYPE 1, 2, OR 3 REMOVE SIGN PANEL
	MEDIAN REMOVAL		INDICATES PANEL ASSEMBLY TYPE A OR B REMOVE SIGN PANEL ASSEMBLY
	DRIVEWAY PAVEMENT REMOVAL		
	SIDEWALK REMOVAL		
	PAVED SHOULDER REMOVAL		
	CURB AND GUTTER REMOVAL		
	VARIOUS REMOVAL (AS NOTED)		
	TREE REMOVAL (TREE NUMBER)		
	TREE PROTECTION/TEMPORARY FENCE (TREE NUMBER)		



FILE NAME = D:\60L71\shtr-rem-21\Cedar.dgn

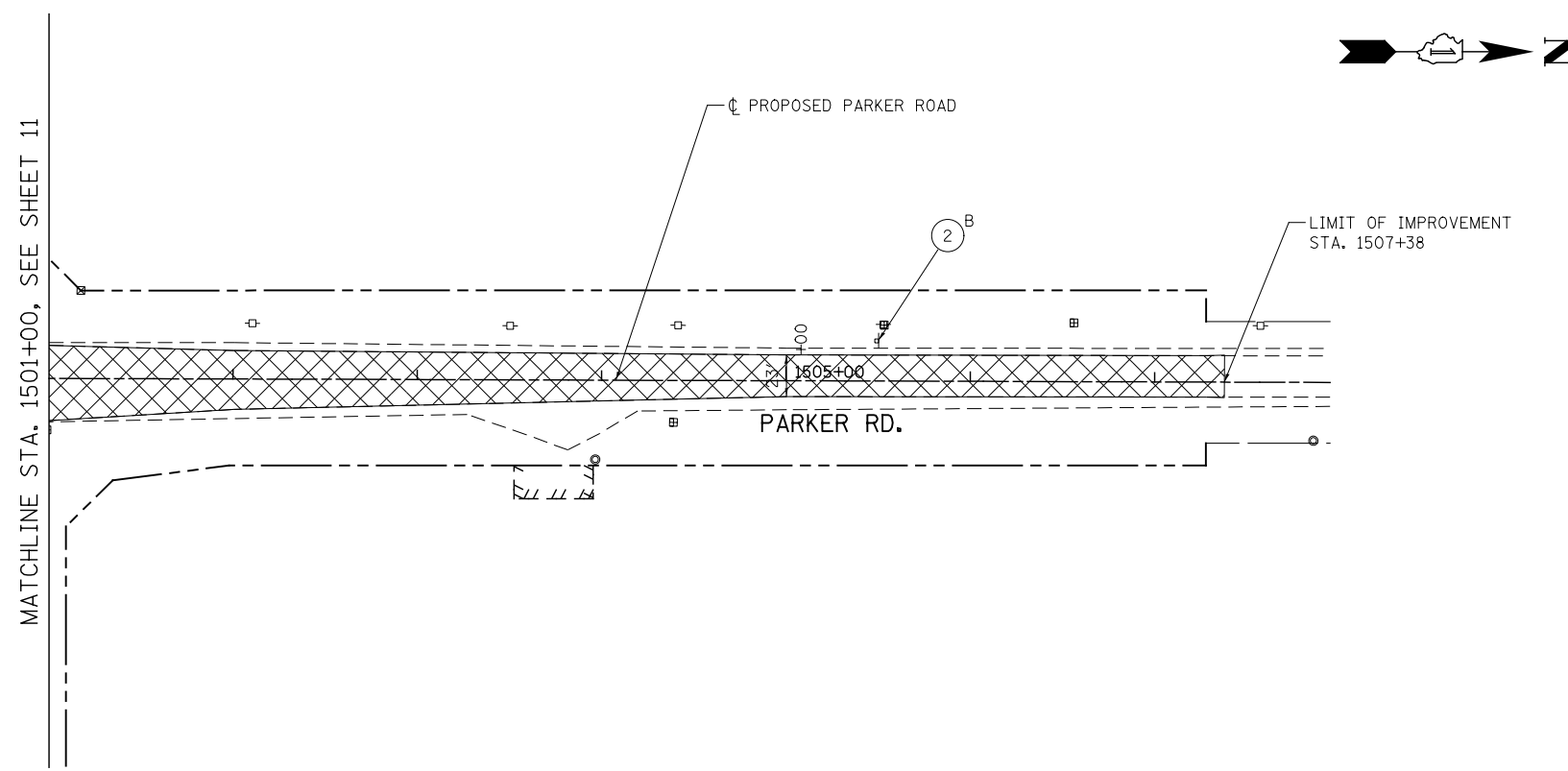
USER NAME = mmaestra	DESIGNED TPD	REVISED -
DRAWN TPD	REVISIED -	
PLOT SCALE = 1:100.001	CHECKED PJO	REVISED -
PLOT DATE = 8/15/2014	DATE 8/15/2014	REVISED -

**STATE OF ILLINOIS
DEPARTMENT OF TRANSPORTATION**

REMOVAL PLANS – CEDAR ROAD

SCALE: AS SHOWN SHEET NO. 21 OF 24 SHEETS STA. 1001+00 TO STA. 1013+15

F.A.P. RTE.	SECTION	COUNTY	TOTAL SHEETS	SHEET NO.
351	536-R-1	WILL	1232	275
CONTRACT NO. 60L71				
ILLINOIS FED. AID PROJECT				

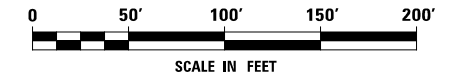


NOTES

1. SEE DRAINAGE PLANS FOR ADDITIONAL REMOVAL ITEMS.
2. COORDINATE EXISTING SIGN REMOVAL WITH STAGED CONSTRUCTION ACTIVITIES. SEE MAINTENANCE OF TRAFFIC PLANS FOR MORE INFORMATION.

LEGEND

- PAVEMENT REMOVAL
- MEDIAN REMOVAL
- DRIVEWAY PAVEMENT REMOVAL
- SIDEWALK REMOVAL
- PAVED SHOULDER REMOVAL
- CURB AND GUTTER REMOVAL
- VARIOUS REMOVAL (AS NOTED)
- TREE REMOVAL (TREE NUMBER)
- TREE PROTECTION/TEMPORARY FENCE (TREE NUMBER)
- INDICATES PANEL TYPE 1, 2, OR 3 REMOVE SIGN PANEL
- INDICATES PANEL ASSEMBLY TYPE A OR B REMOVE SIGN PANEL ASSEMBLY



FILE NAME = D:\60L71\shtr-rem-22_Parker.dgn

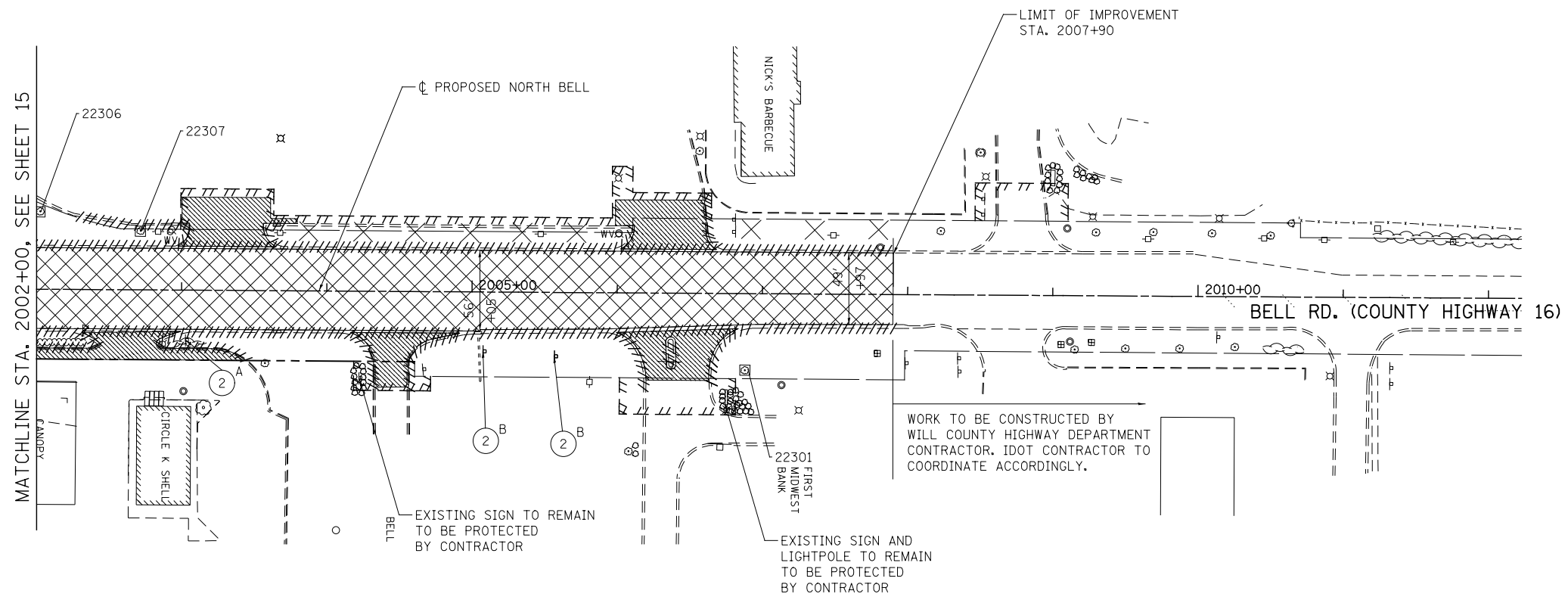
USER NAME = mmaestra	DESIGNED TPD	REVISED -
	DRAWN TPD	REVISED -
PLOT SCALE = 1:100.001	CHECKED PJO	REVISED -
PLOT DATE = 8/15/2014	DATE 8/15/2014	REVISED -

**STATE OF ILLINOIS
DEPARTMENT OF TRANSPORTATION**

REMOVAL PLANS - PARKER ROAD

SCALE: AS SHOWN SHEET NO. 22 OF 24 SHEETS STA. 1501+00 TO STA. 1507+28

F.A.P. RTE.	SECTION	COUNTY	TOTAL SHEETS	SHEET NO.
351	536-R-1	WILL	1232	276
CONTRACT NO. 60L71			ILLINOIS FED. AID PROJECT	



NOTES

- SEE DRAINAGE PLANS FOR ADDITIONAL REMOVAL ITEMS.
- COORDINATE EXISTING SIGN REMOVAL WITH STAGED CONSTRUCTION ACTIVITIES. SEE MAINTENANCE OF TRAFFIC PLANS FOR MORE INFORMATION.

FILE NAME = D:\60L71-shtr-rem-23_Bell.dgn

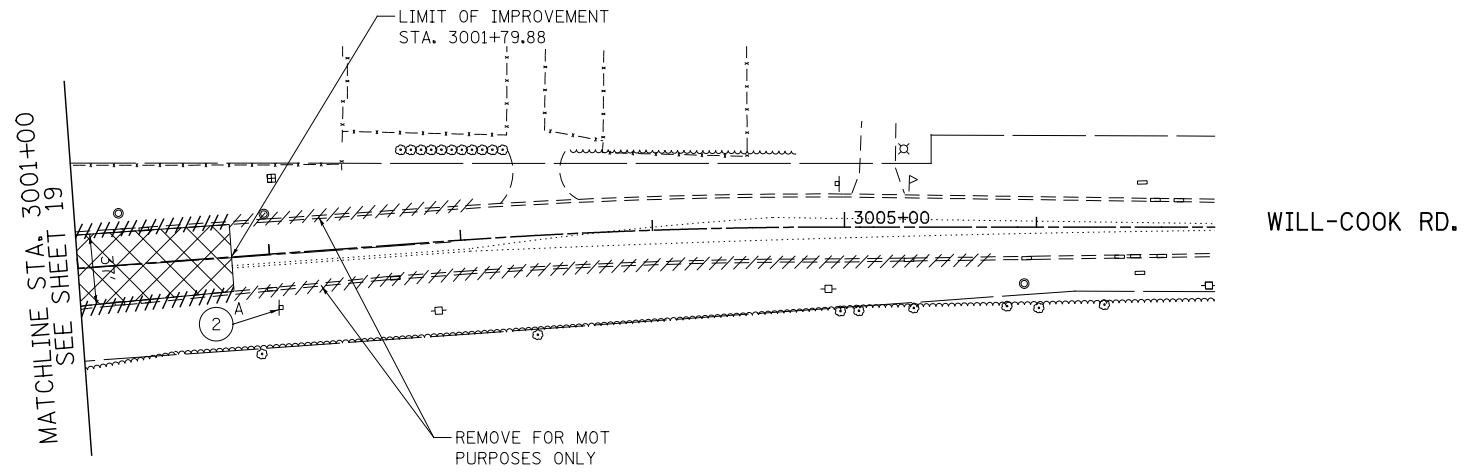
USER NAME = mmaestra	DESIGNED TPD	REVISED -
	DRAWN TPD	REVISED -
PLOT SCALE = 1:100.001	CHECKED PJO	REVISED -
PLOT DATE = 8/15/2014	DATE 8/15/2014	REVISED -

**STATE OF ILLINOIS
DEPARTMENT OF TRANSPORTATION**

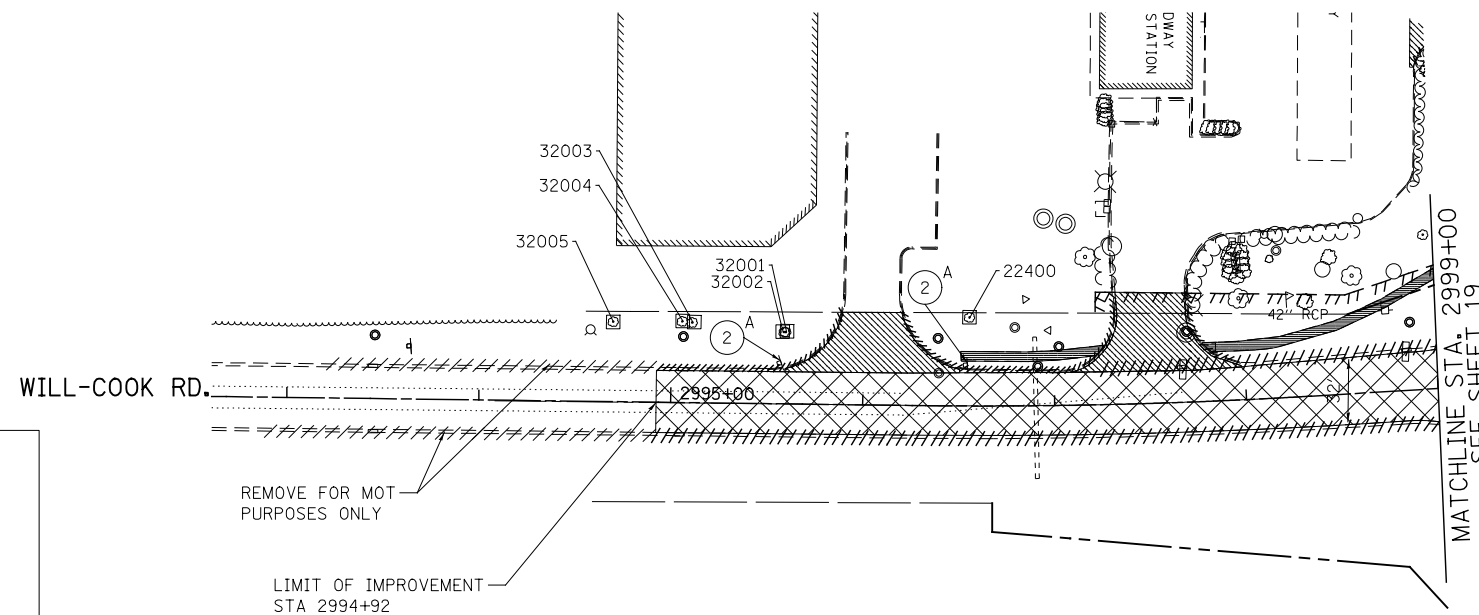
REMOVAL PLANS – NORTH BELL ROAD

SCALE: AS SHOWN SHEET NO. 23 OF 24 SHEETS STA. 2002+00 TO STA. 2009+95

F.A.P. RTE.	SECTION	COUNTY	TOTAL SHEETS	SHEET NO.
351	536-R-1	WILL	1232	277
CONTRACT NO. 60L71			ILLINOIS FED. AID PROJECT	

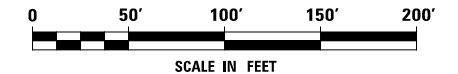


- NOTES
1. SEE DRAINAGE PLANS FOR ADDITIONAL REMOVAL ITEMS.
 2. COORDINATE EXISTING SIGN REMOVAL WITH STAGED CONSTRUCTION ACTIVITIES. SEE MAINTENANCE OF TRAFFIC PLANS FOR MORE INFORMATION.



LEGEND

- PAVEMENT REMOVAL
 - MEDIAN REMOVAL
 - DRIVEWAY PAVEMENT REMOVAL
 - SIDEWALK REMOVAL
 - PAVED SHOULDER REMOVAL
 - CURB AND GUTTER REMOVAL
 - VARIOUS REMOVAL (AS NOTED)
 - TREE REMOVAL (TREE NUMBER)
 - TREE PROTECTION/TEMPORARY FENCE (TREE NUMBER)
- INDICATES PANEL TYPE 1, 2, OR 3
 - INDICATES PANEL ASSEMBLY TYPE A OR B



FILE NAME = D:\60L71\shtr-rem-24\Will-Cook.dgn

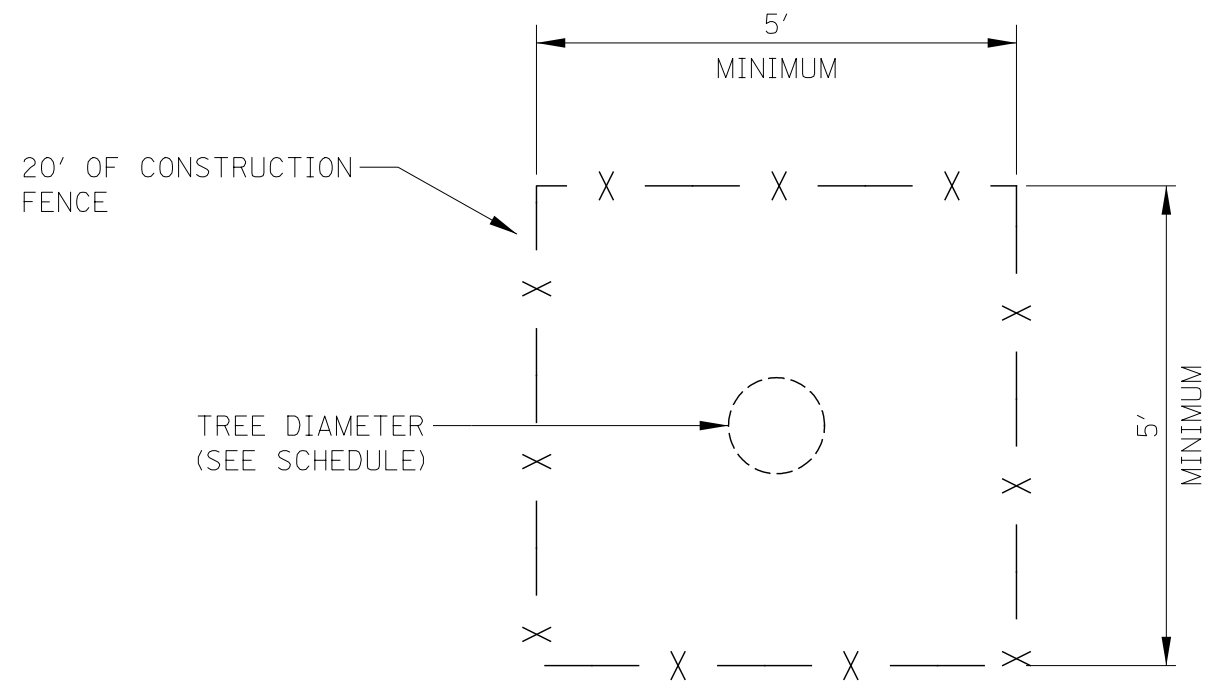
USER NAME = mmaestra	DESIGNED TPD	REVISED -
	DRAWN TPD	REVISED -
PLOT SCALE = 1:100.001	CHECKED PJO	REVISED -
PLOT DATE = 8/15/2014	DATE 8/15/2014	REVISED -

**STATE OF ILLINOIS
DEPARTMENT OF TRANSPORTATION**

REMOVAL PLANS - WILL-COOK ROAD

SCALE: AS SHOWN SHEET NO. 24 OF 24 SHEETS STA. 2994+92 TO STA. 3001+80

F.A.P. RTE.	SECTION	COUNTY	TOTAL SHEETS	SHEET NO.
351	536-R-1	WILL	1232	278
CONTRACT NO. 60L71			ILLINOIS FED. AID PROJECT	



PLAN VIEW

NOTES

1. QUANTITY SCHEDULE ASSUMES A 5'x5' AREA CENTERED ABOUT EACH TREE TRUNK. PAY LIMITS TO BE APPROVED BY ENGINEER AS FIELD CONDITIONS WARRANT.

FILE NAME = D:\60L71-shtr-rem-25.Tree Protection Detail.dgn

USER NAME = mmaestra	DESIGNED TPD	REVISED -
	DRAWN TPD	REVISED -
PLOT SCALE = 1:4.000003	CHECKED PJO	REVISED -
PLOT DATE = 8/15/2014	DATE 8/15/2014	REVISED -

**STATE OF ILLINOIS
DEPARTMENT OF TRANSPORTATION**

**REMOVAL PLANS -
TREE PROTECTION DETAIL**

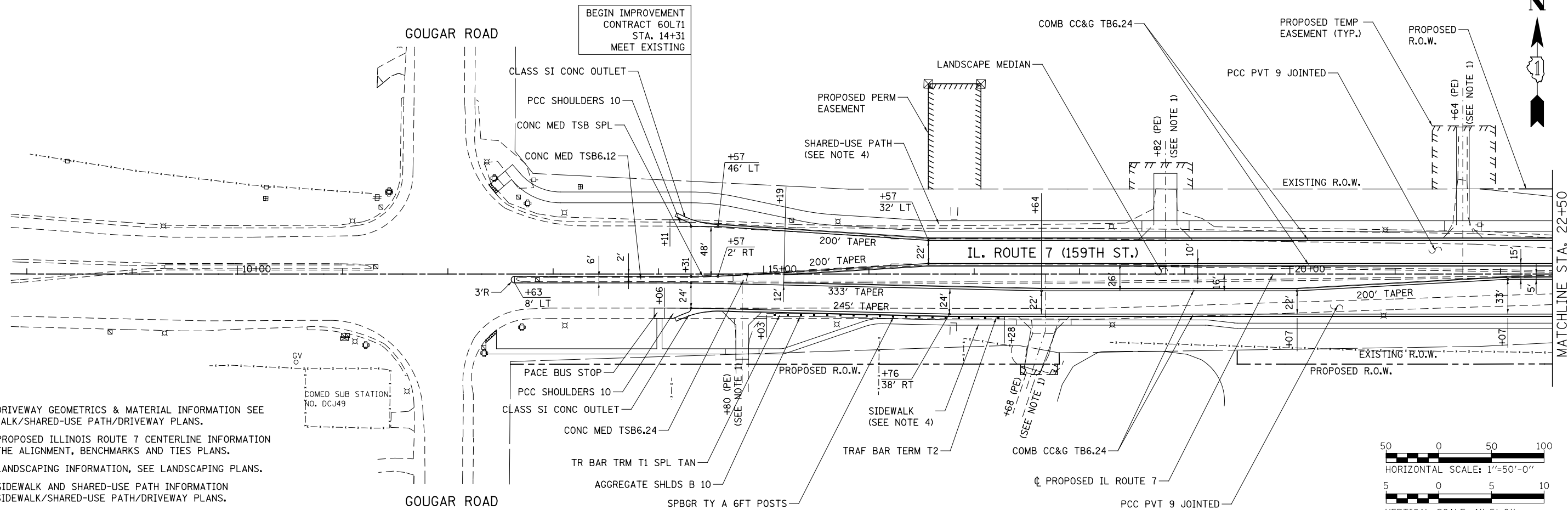
F.A.P. RTE.	SECTION	COUNTY	TOTAL SHEETS	SHEET NO.
351	536-R-1	WILL	1232	279
CONTRACT NO. 60L71				
ILLINOIS FED. AID PROJECT				

SCALE: AS SHOWN SHEET NO. 1 OF 1 SHEETS STA. TO STA.

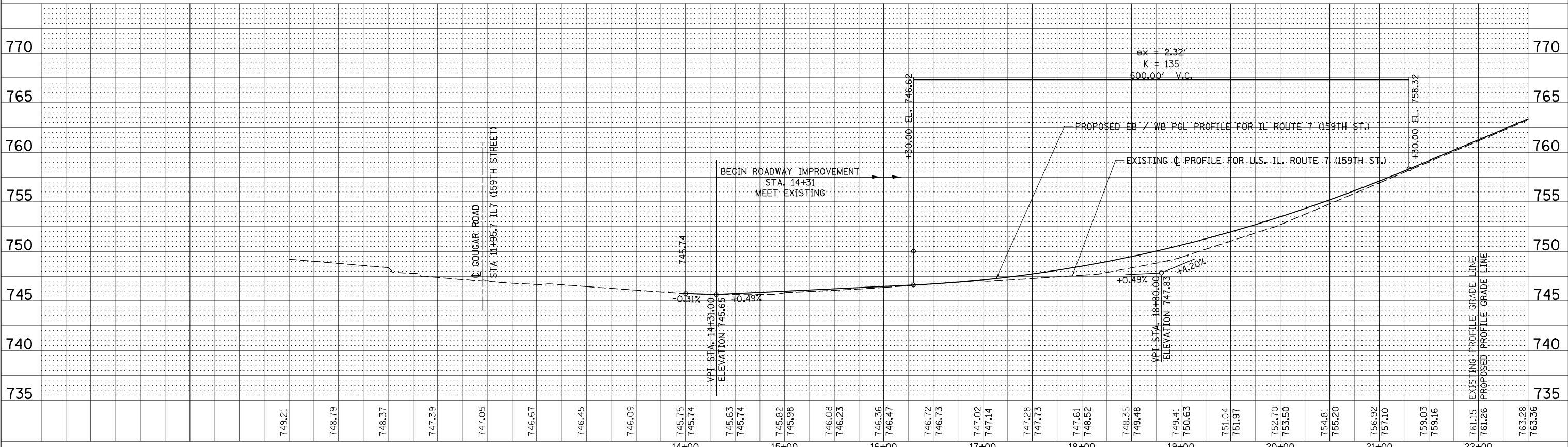
PLAN	SURVEYED	BY	DATE
	PLOTTED		
	CHECKED		
	ALIGNED		
	FILED		
	NO.		

PROFILE	SURVEYED	BY	DATE
	PLOTTED		
	GRADES CHECKED		
	STRUCTURE		
	NOTATIONS		
	NO.		

FILE NAME = D:\60L71\site\plan\p1_01.dgn



- NOTES:**
1. FOR DRIVEWAY GEOMETRICS & MATERIAL INFORMATION SEE SIDEWALK/SHARED-USE PATH/DRIVEWAY PLANS.
 2. FOR PROPOSED ILLINOIS ROUTE 7 CENTERLINE INFORMATION SEE THE ALIGNMENT, BENCHMARKS AND TIES PLANS.
 3. FOR LANDSCAPING INFORMATION, SEE LANDSCAPING PLANS.
 4. FOR SIDEWALK AND SHARED-USE PATH INFORMATION SEE SIDEWALK/SHARED-USE PATH/DRIVEWAY PLANS.



USER NAME =	mmaestra	DESIGNED -	RTA	REVISED -	
		DRAWN -	RTA	REVISED -	
		CHECKED -	PJO	REVISED -	
		DATE -	8/15/2014	REVISED -	

**STATE OF ILLINOIS
DEPARTMENT OF TRANSPORTATION**

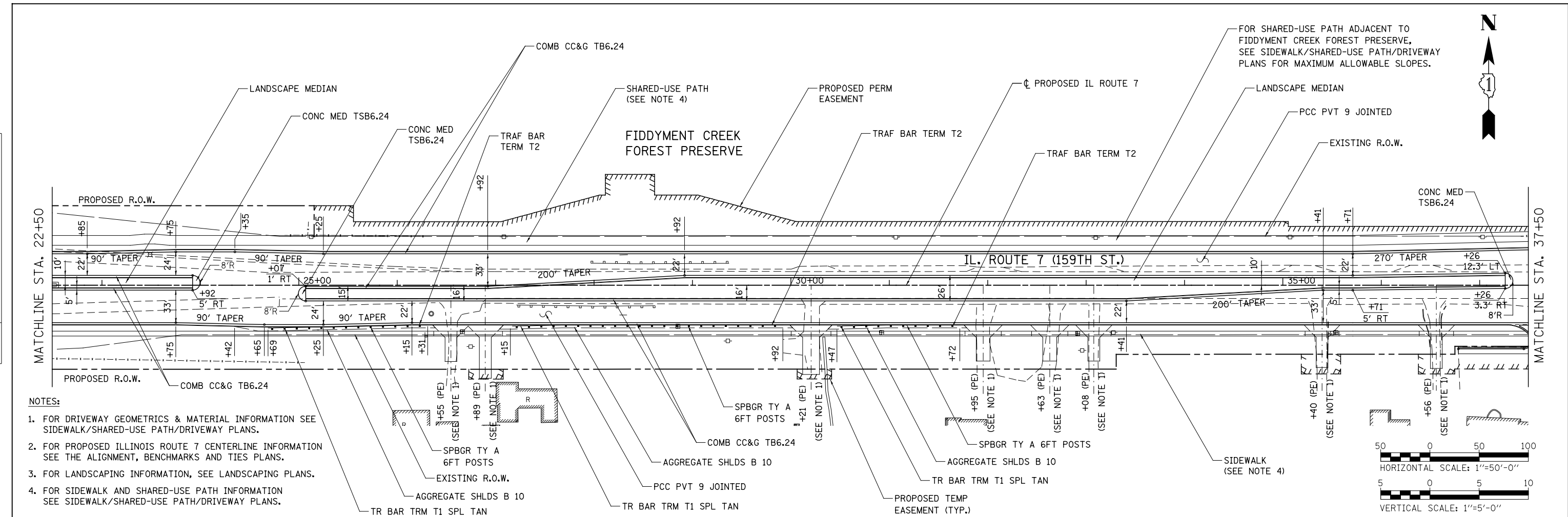
PLAN & PROFILE - ILLINOIS ROUTE 7

SCALE: 1" = 50' SHEET NO. 1 OF 26 SHEETS STA. 14+31 TO STA. 22+50

F.A.P. RTE.	SECTION	COUNTY	TOTAL SHEETS	SHEET NO.
351	536-R-1	WILL	1232	280
CONTRACT NO. 60L71				
ILLINOIS FED. AID PROJECT				

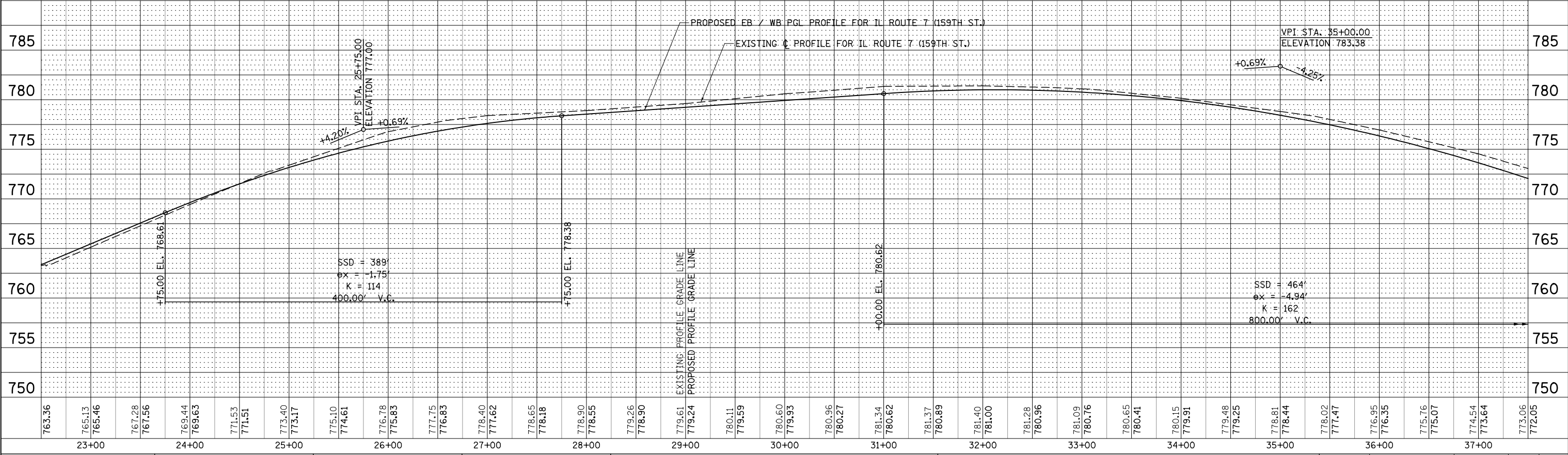
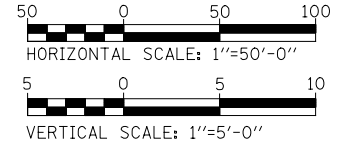
PLAN	SURVEYED	BY	DATE
	NOTED		
	BOOK		
	NO.		
	CHECKED		
	ALIGNMENT		
	FILE NAME		
	NO.		

PROFILE	SURVEYED	BY	DATE
	GRADES		
	PLOTTED		
	BOOK		
	NO.		
	CHECKED		
	STRUCTURE		
	NOTATION		
	CHPO		



NOTES:

1. FOR DRIVEWAY GEOMETRICS & MATERIAL INFORMATION SEE SIDEWALK/SHARED-USE PATH/DRIVEWAY PLANS.
2. FOR PROPOSED ILLINOIS ROUTE 7 CENTERLINE INFORMATION SEE THE ALIGNMENT, BENCHMARKS AND TIES PLANS.
3. FOR LANDSCAPING INFORMATION, SEE LANDSCAPING PLANS.
4. FOR SIDEWALK AND SHARED-USE PATH INFORMATION SEE SIDEWALK/SHARED-USE PATH/DRIVEWAY PLANS.



FILE NAME = D:\60L71\site\plan\p1_02.dgn

USER NAME = mmaestra	DESIGNED - RTA	REVISED -
PLOT SCALE = 1:99,998	DRAWN - RTA	REVISED -
PLOT DATE = 8/15/2014	CHECKED - PJO	REVISED -
	DATE - 8/15/2014	REVISED -

**STATE OF ILLINOIS
DEPARTMENT OF TRANSPORTATION**

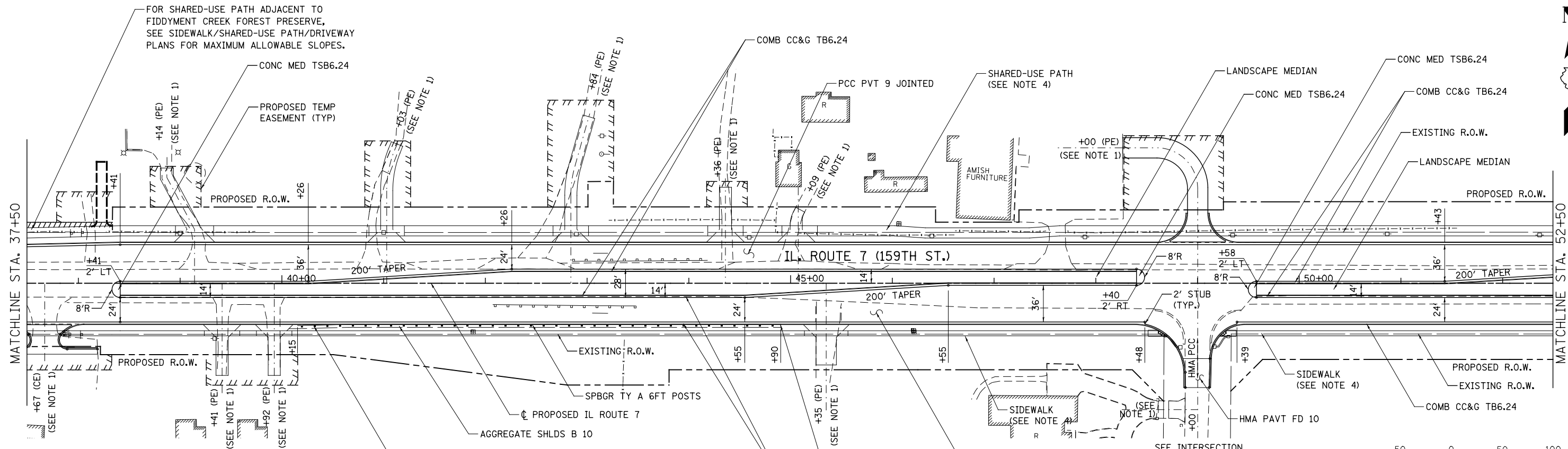
PLAN & PROFILE - ILLINOIS ROUTE 7
SCALE: 1" = 50'
SHEET NO. 2 OF 26 SHEETS
STA. 22+50 TO STA. 37+50

F.A.P. RTE. 351	SECTION 536-R-1	COUNTY WILL	TOTAL SHEETS 1232	SHEET NO. 281
CONTRACT NO. 60L71				
ILLINOIS FED. AID PROJECT				

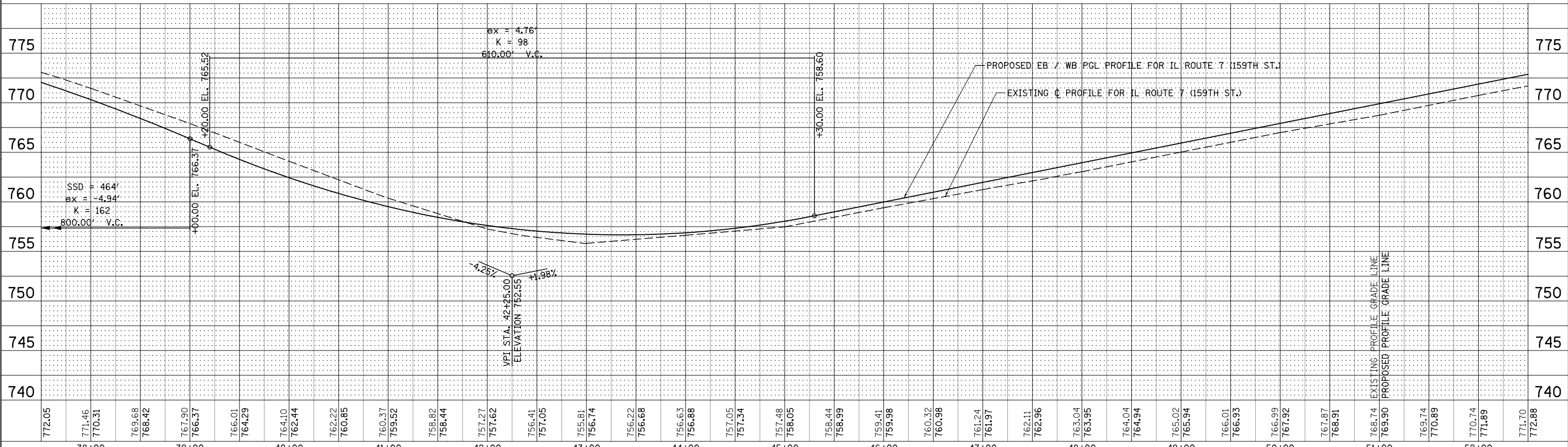
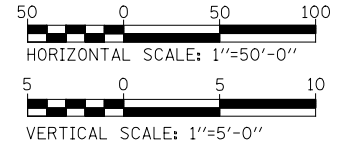
PLAN	SURVETED	BY	DATE
	PLOTTED		
	CHECKED		
	ALIGNMENT		
	FILE NAME		
	NO.		

PROFILE	SURVETED	BY	DATE
	PLOTTED		
	GRADES		
	CHECKED		
	STRUCTURE		
	NOTATIONS		
	CHWD		
	NO.		

FILE NAME = D:\60L71\site\plan\p1_03.dgn



- NOTES:**
1. FOR DRIVEWAY GEOMETRICS & MATERIAL INFORMATION SEE SIDEWALK/SHARED-USE PATH/DRIVEWAY PLANS.
 2. FOR PROPOSED ILLINOIS ROUTE 7 CENTERLINE INFORMATION SEE THE ALIGNMENT, BENCHMARKS AND TIES PLANS.
 3. FOR LANDSCAPING INFORMATION, SEE LANDSCAPING PLANS.
 4. FOR SIDEWALK AND SHARED-USE PATH INFORMATION SEE SIDEWALK/SHARED-USE PATH/DRIVEWAY PLANS.



USER NAME =	mmaestra	DESIGNED -	RTA	REVISED -	
PLOT SCALE =	1:99,998	DRAWN -	RTA	REVISED -	
PLOT DATE =	10/20/2014	CHECKED -	PJO	REVISED -	
		DATE	10/21/2014	REVISED -	

**STATE OF ILLINOIS
DEPARTMENT OF TRANSPORTATION**

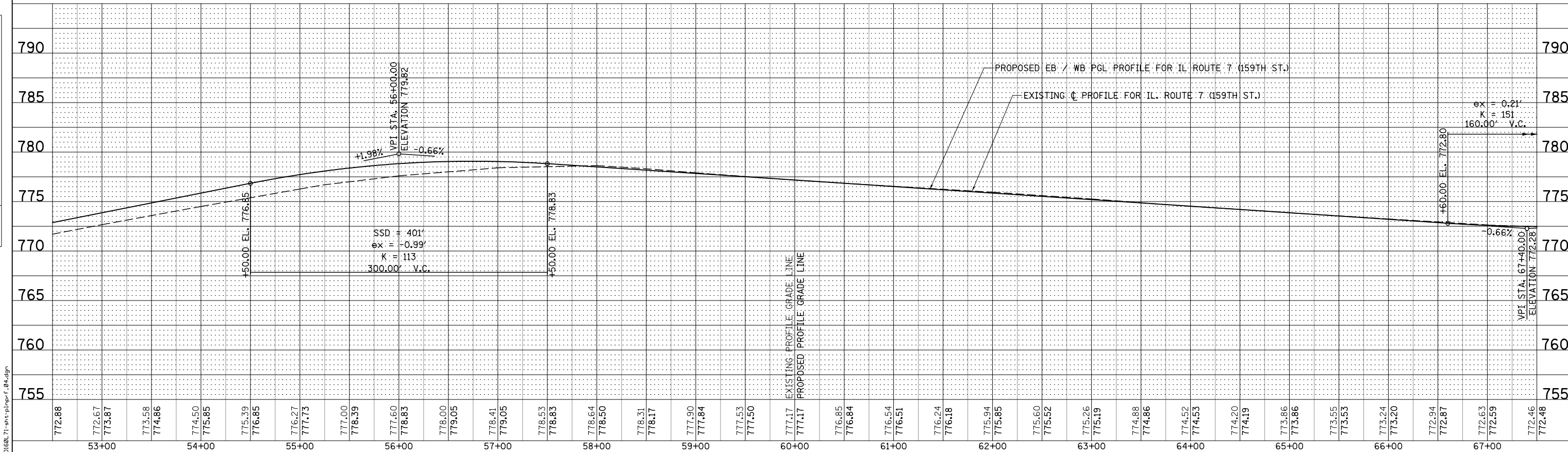
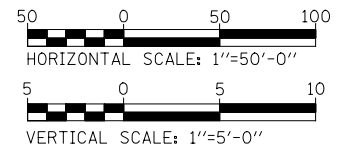
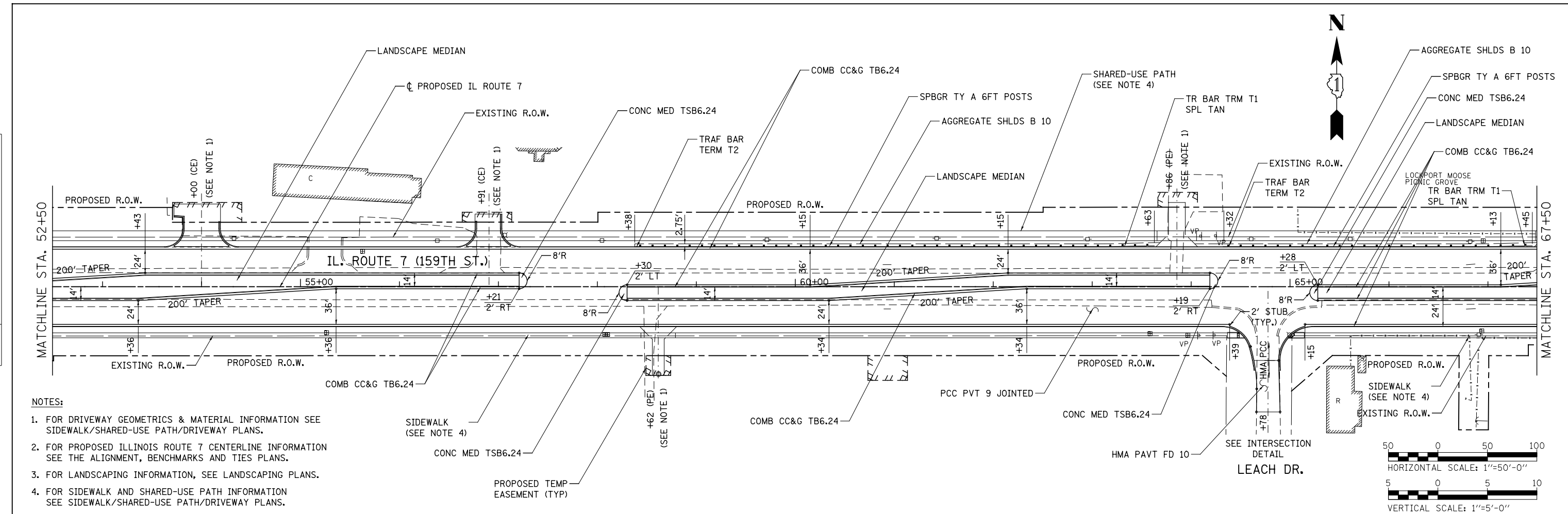
PLAN & PROFILE - ILLINOIS ROUTE 7

SCALE: 1" = 50' SHEET NO. 3 OF 26 SHEETS STA. 37+50 TO STA. 52+50

F.A.P. RTE.	SECTION	COUNTY	TOTAL SHEETS	SHEET NO.
351	536-R-1	WILL	1232	282
CONTRACT NO. 60L71				
FED. ROAD DIST. NO. ILLINOIS FED. AID PROJECT				

PLAN	SURVEYED	BY	DATE
	PLOTTED		
	CHECKED		
	ALIGNED		
	FILED		
NOTE BOOK NO. _____			
CAD FILE NAME _____			

PROFILE	SURVEYED	BY	DATE
	PLOTTED		
	CHECKED		
	STRUCTURE		
NOTE BOOK NO. _____			
NOTATION CHD _____			



FILE NAME = D:\06\71-shr-tp\pfrt_04.dgn

USER NAME = mmaestra	DESIGNED - RTA	REVISED -
PLOT SCALE = 1:99,998	DRAWN - RTA	REVISED -
PLOT DATE = 8/15/2014	CHECKED - PJO	REVISED -
	DATE - 8/15/2014	REVISED -

**STATE OF ILLINOIS
DEPARTMENT OF TRANSPORTATION**

PLAN & PROFILE - IL. ROUTE 7

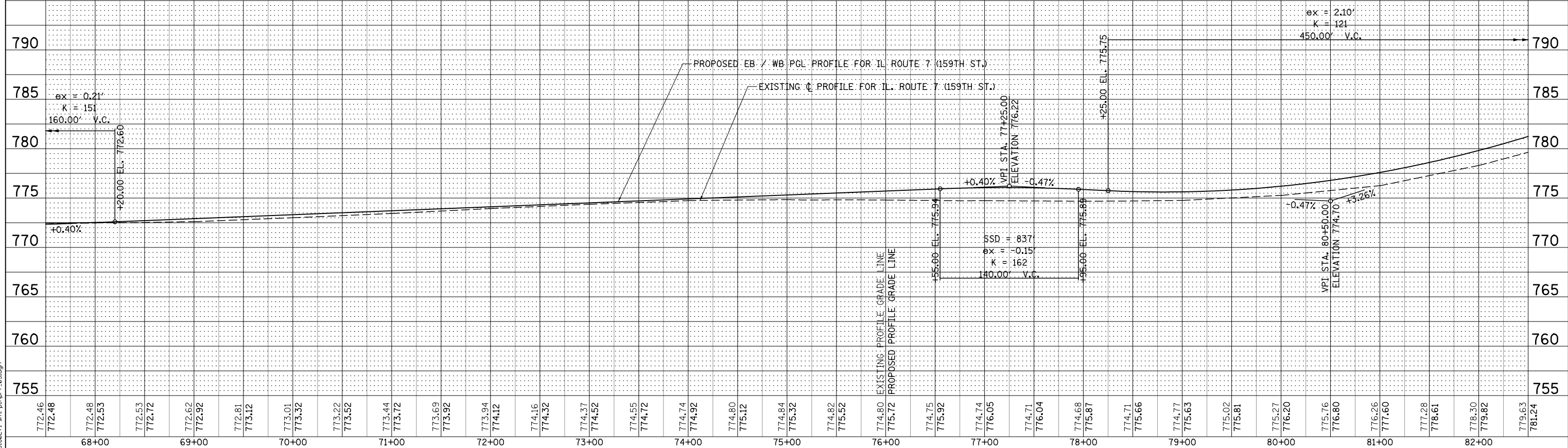
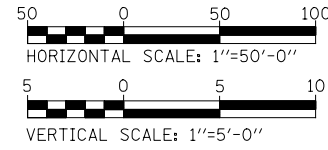
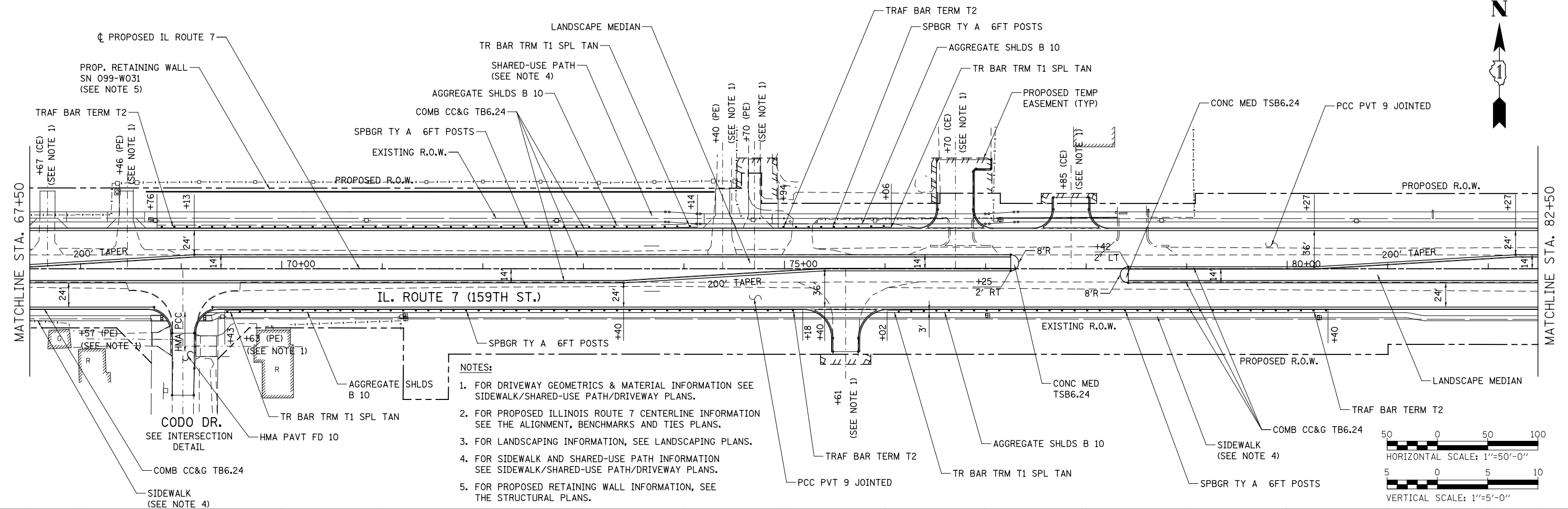
SCALE: 1" = 50' SHEET NO. 4 OF 26 SHEETS STA. 52+50 TO STA. 67+50

F.A.P. RTE.	SECTION	COUNTY	TOTAL SHEETS	SHEET NO.
351	536-R-1	WILL	1232	283
CONTRACT NO. 60L71				
ILLINOIS FED. AID PROJECT				

PLAN	SURVEYED	DATE
	PLOTTED	
	CHECKED	
	ALIGNED	
	FILED	
NOTE BOOK NO.	FILE NAME	

PROFILE	SURVEYED	DATE
	PLOTTED	
	CHECKED	
	GRADES	
	STRUCTURE	
NOTE BOOK NO.	NOTATION	CHWD

FILE NAME = D:\60L71\site\plan\p1_05.dgn



USER NAME = mmaestra	DESIGNED - RTA	REVISED -
	DRAWN - RTA	REVISED -
PLOT SCALE = 1:99,9998	CHECKED - PJO	REVISED -
PLOT DATE = 8/15/2014	DATE - 8/15/2014	REVISED -

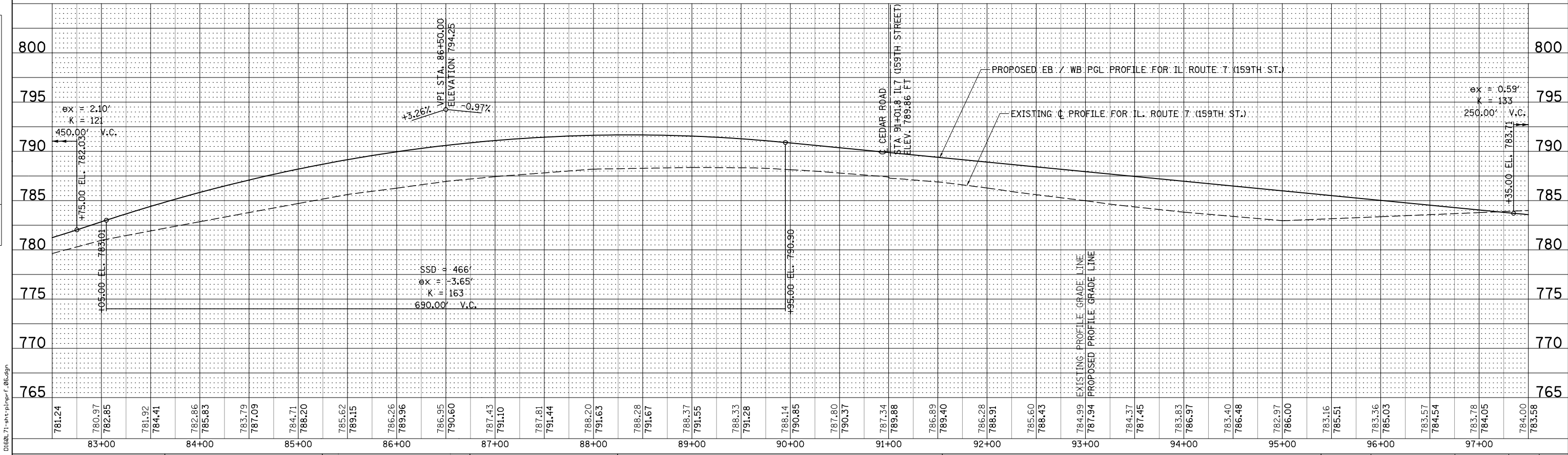
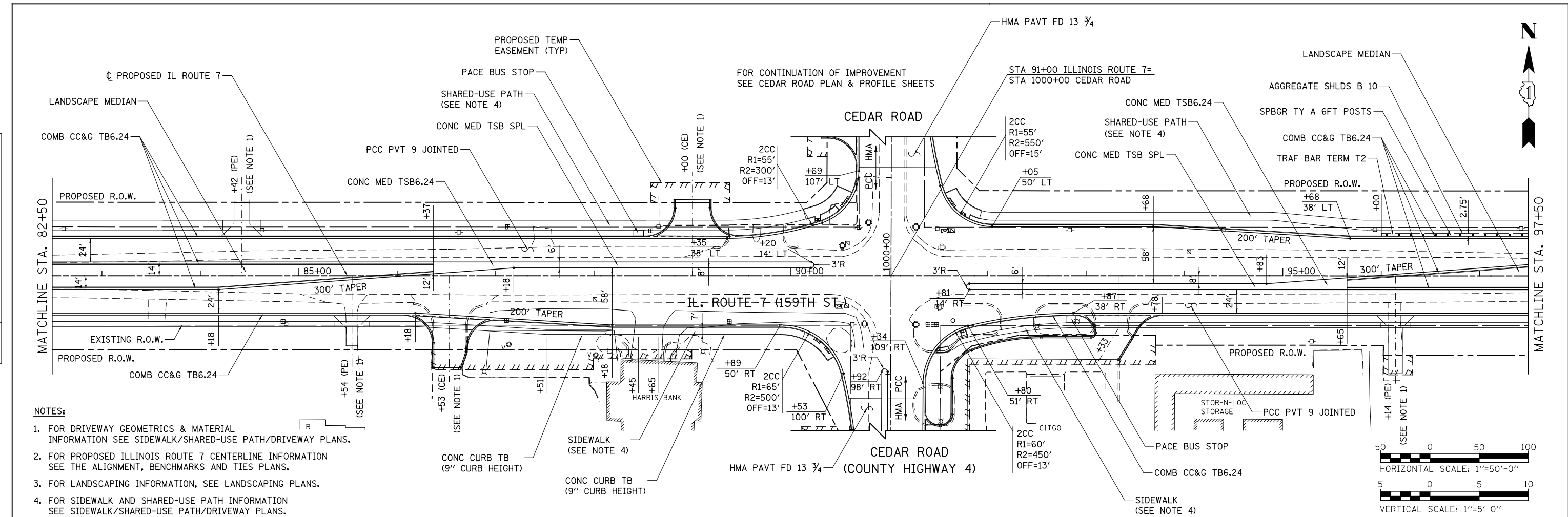
**STATE OF ILLINOIS
DEPARTMENT OF TRANSPORTATION**

PLAN & PROFILE - ILLINOIS ROUTE 7			
SCALE: 1" = 50'	SHEET NO. 5 OF 26 SHEETS	STA. 67+50 TO STA. 82+50	

F.A.P. RTE.	SECTION	COUNTY	TOTAL SHEETS	SHEET NO.
351	536-R-1	WILL	1232	284
CONTRACT NO. 60L71				
FED. ROAD DIST. NO. ILLINOIS FED. AID PROJECT				

PLAN	SURVEYED	BY	DATE
	PLOTTED		
	CHECKED		
	ALIGNED		
	FILED		
	NO.		

PROFILE	SURVEYED	BY	DATE
	GRADES CHECKED		
	STRUCTURE		
	NOTATIONS		
	NO.		



83+00	84+00	85+00	86+00	87+00	88+00	89+00	90+00	91+00	92+00	93+00	94+00	95+00	96+00	97+00																
781.24	780.97 782.85	781.92 784.41	782.86 785.83	783.79 787.09	784.71 788.20	785.62 789.15	786.26 789.96	786.95 790.60	787.43 791.10	787.81 791.44	788.20 791.63	788.28 791.67	788.37 791.55	788.33 791.28	788.14 790.85	787.80 790.37	787.34 789.88	786.89 789.40	786.28 788.91	785.60 788.43	784.99 787.94	784.37 787.45	783.83 786.97	783.40 786.48	782.97 786.00	783.16 785.51	783.36 785.03	783.57 784.54	783.78 784.05	784.00 783.58

USER NAME = mmaestra	DESIGNED - RTA	REVISED -
PLOT SCALE = 1:99,998	DRAWN - RTA	REVISED -
PLOT DATE = 11/7/2014	CHECKED - PJO	REVISED -
	DATE - 11/07/2014	REVISED -

**STATE OF ILLINOIS
DEPARTMENT OF TRANSPORTATION**

PLAN & PROFILE - ILLINOIS ROUTE 7

SCALE: 1" = 50' SHEET NO. 6 OF 26 SHEETS STA. 82+50 TO STA. 97+50

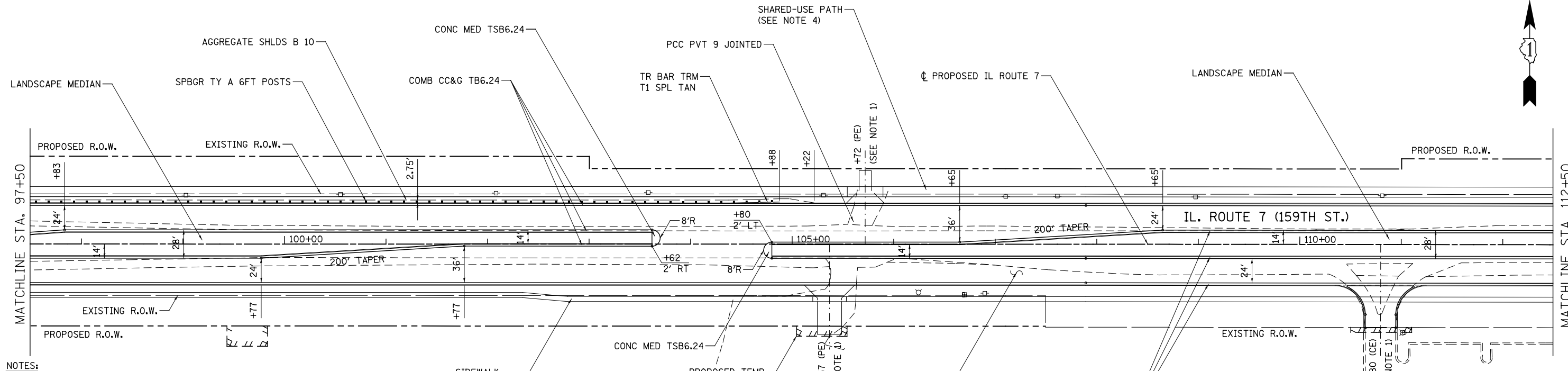
F.A.P. RTE.	SECTION	COUNTY	TOTAL SHEETS	SHEET NO.
351	536-R-1	WILL	1232	285
CONTRACT NO. 60L71				
FED. ROAD DIST. NO. ILLINOIS FED. AID PROJECT				

FILE NAME = D:\60L71\site\plan\pfc_06.dgn

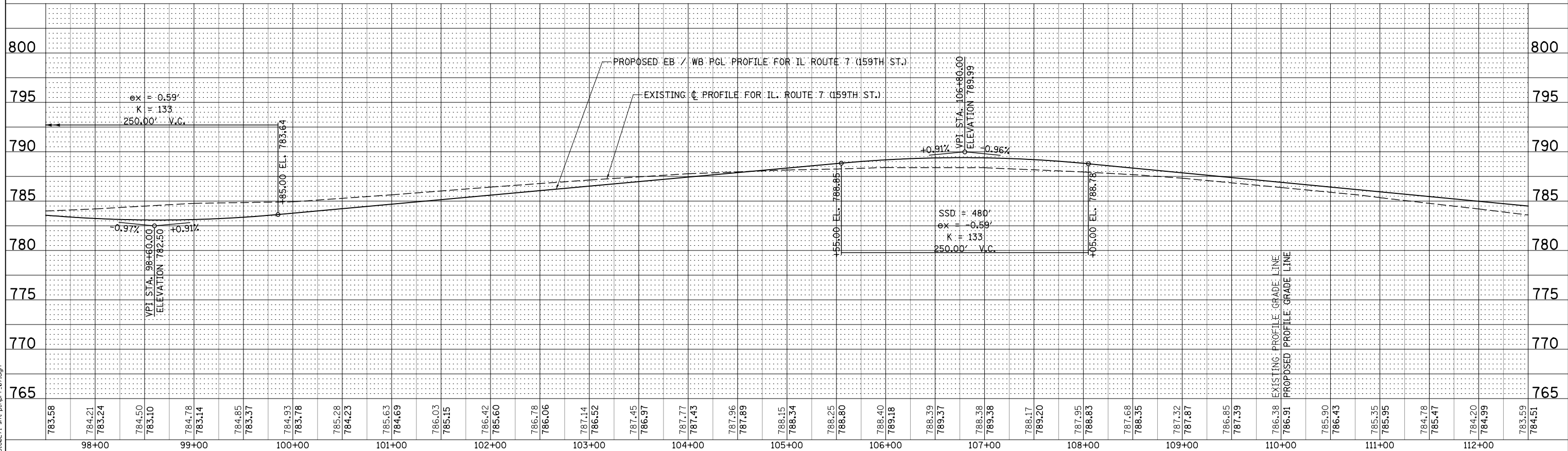
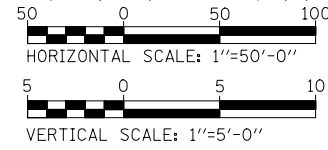
PLAN	SURVEYED	BY	DATE
	PLOTTED		
	CHECKED		
	ALIGNED		
	FILE NAME		
	NO.		

PROFILE	SURVEYED	BY	DATE
	PLOTTED		
	CHECKED		
	STRUCTURE		
	NOTATION		
	CHPO		
	NO.		

FILE NAME = D:\60L71\site\plan\pfc_07.dgn



- NOTES:
1. FOR DRIVEWAY GEOMETRICS & MATERIAL INFORMATION SEE SIDEWALK/SHARED-USE PATH/DRIVEWAY PLANS.
 2. FOR PROPOSED ILLINOIS ROUTE 7 CENTERLINE INFORMATION SEE THE ALIGNMENT, BENCHMARKS AND TIES PLANS.
 3. FOR LANDSCAPING INFORMATION, SEE LANDSCAPING PLANS.
 4. FOR SIDEWALK AND SHARED-USE PATH INFORMATION SEE SIDEWALK/SHARED-USE PATH/DRIVEWAY PLANS.



USER NAME = mmaestra	DESIGNED - RTA	REVISED -
PLOT SCALE = 1:99,998	DRAWN - RTA	REVISED -
PLOT DATE = 8/15/2014	CHECKED - PJO	REVISED -
	DATE - 8/15/2014	REVISED -

**STATE OF ILLINOIS
DEPARTMENT OF TRANSPORTATION**

PLAN & PROFILE - ILLINOIS ROUTE 7

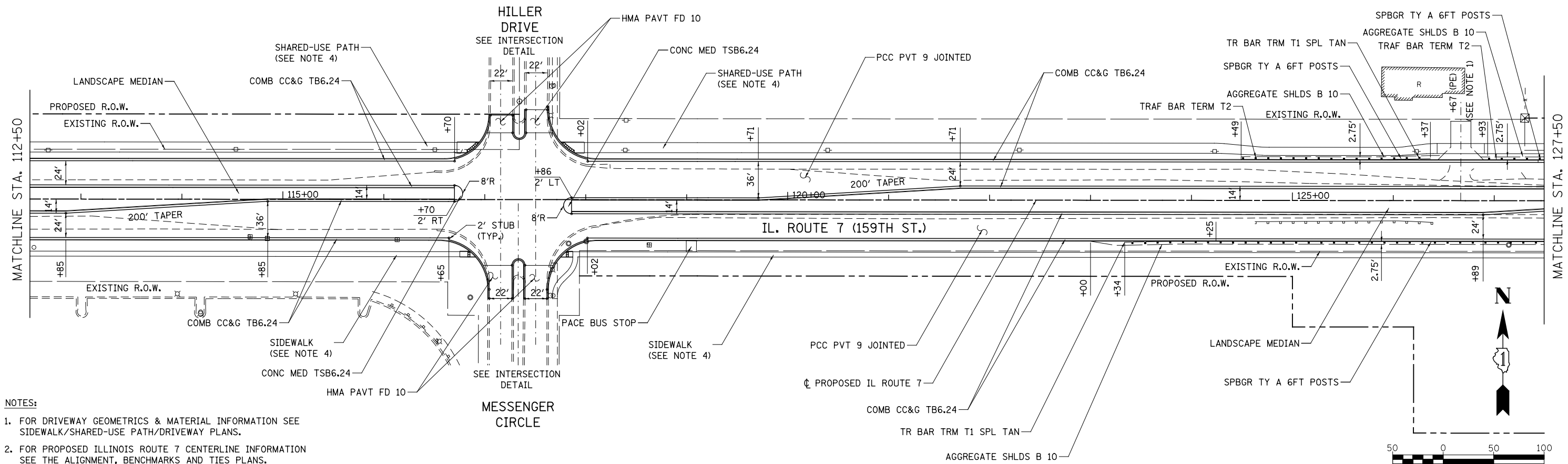
SCALE: 1" = 50' SHEET NO. 7 OF 26 SHEETS STA. 97+50 TO STA. 112+50

F.A.P. RTE.	SECTION	COUNTY	TOTAL SHEETS	SHEET NO.
351	536-R-1	WILL	1232	286
CONTRACT NO. 60L71				
ILLINOIS FED. AID PROJECT				

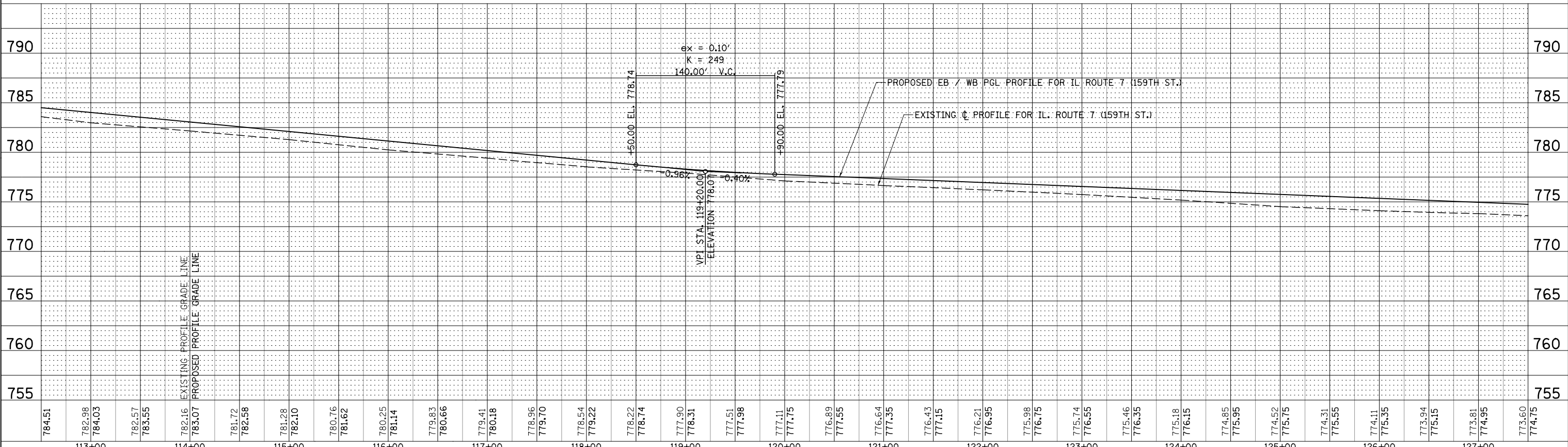
PLAN	SURVISED	DATE
	PLOTTED	
	CHECKED	
	ALIGNED	
	FILE NAME	
	NO.	

PROFILE	SURVISED	DATE
	GRADES CHECKED	
	STRUCTURE	
	NOTATIONS	
	CHWD	
	NO.	

FILE NAME = D:\60L71\site\plan\p1_08.dgn



- NOTES:**
1. FOR DRIVEWAY GEOMETRICS & MATERIAL INFORMATION SEE SIDEWALK/SHARED-USE PATH/DRIVEWAY PLANS.
 2. FOR PROPOSED ILLINOIS ROUTE 7 CENTERLINE INFORMATION SEE THE ALIGNMENT, BENCHMARKS AND TIES PLANS.
 3. FOR LANDSCAPING INFORMATION, SEE LANDSCAPING PLANS.
 4. FOR SIDEWALK AND SHARED-USE PATH INFORMATION SEE SIDEWALK/SHARED-USE PATH/DRIVEWAY PLANS.



USER NAME =	mmaestra	DESIGNED -	RTA	REVISED -	
PLOT SCALE =	1:99,9998	DRAWN -	RTA	REVISED -	
PLOT DATE =	10/20/2014	CHECKED -	PJO	REVISED -	
		DATE -	10/21/2014	REVISED -	

**STATE OF ILLINOIS
DEPARTMENT OF TRANSPORTATION**

PLAN & PROFILE - ILLINOIS ROUTE 7

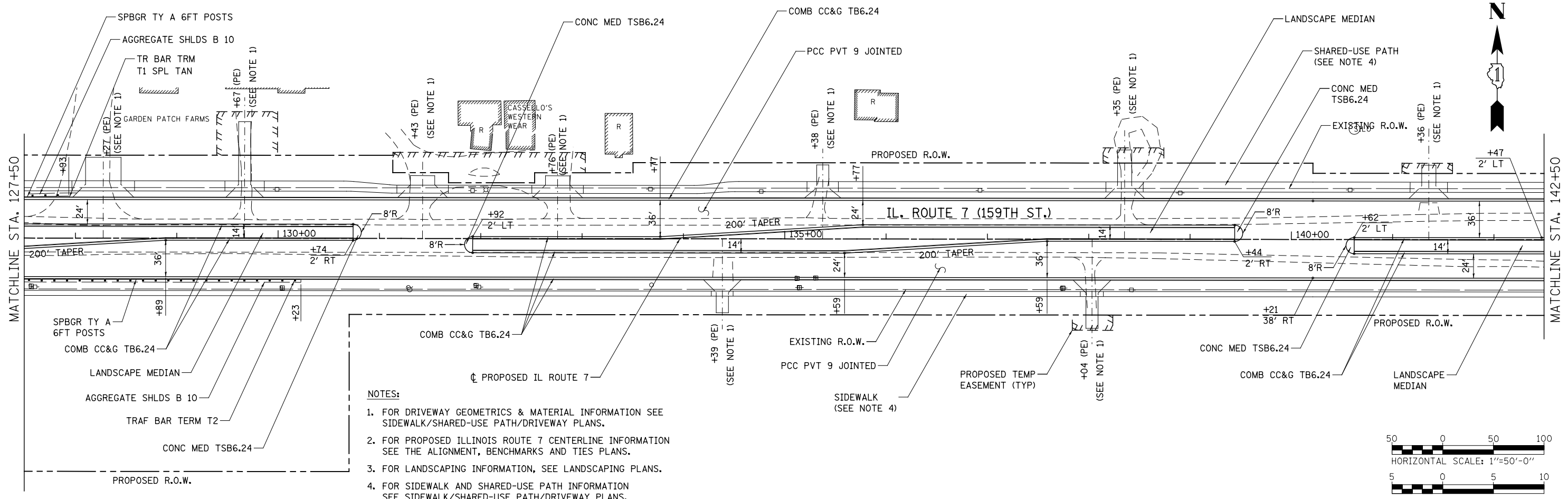
SCALE: 1" = 50' SHEET NO. 8 OF 26 SHEETS STA. 112+50 TO STA. 127+50

F.A.P. RTE.	SECTION	COUNTY	TOTAL SHEETS	SHEET NO.
351	536-R-1	WILL	1232	287
CONTRACT NO. 60L71				
ILLINOIS FED. AID PROJECT				

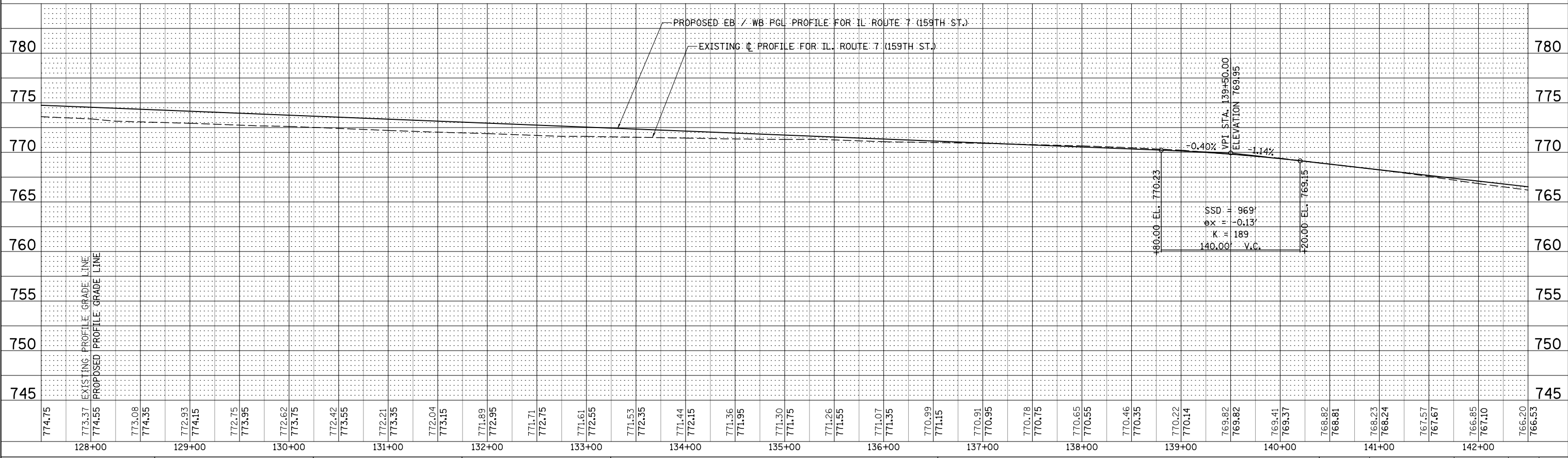
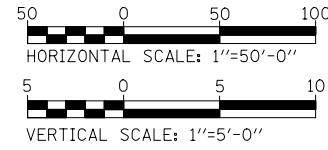
PLAN	SURVEYED	DATE
	PLOTTED	
	CHECKED	
	BY	
	NO.	

PROFILE	SURVEYED	DATE
	PLOTTED	
	CHECKED	
	BY	
	NO.	

FILE NAME = D:\60L71\site\plan\p1_09.dgn



- NOTES:
1. FOR DRIVEWAY GEOMETRICS & MATERIAL INFORMATION SEE SIDEWALK/SHARED-USE PATH/DRIVEWAY PLANS.
 2. FOR PROPOSED ILLINOIS ROUTE 7 CENTERLINE INFORMATION SEE THE ALIGNMENT, BENCHMARKS AND TIES PLANS.
 3. FOR LANDSCAPING INFORMATION, SEE LANDSCAPING PLANS.
 4. FOR SIDEWALK AND SHARED-USE PATH INFORMATION SEE SIDEWALK/SHARED-USE PATH/DRIVEWAY PLANS.

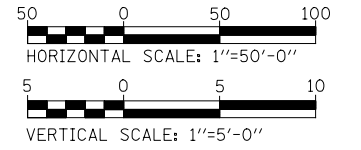
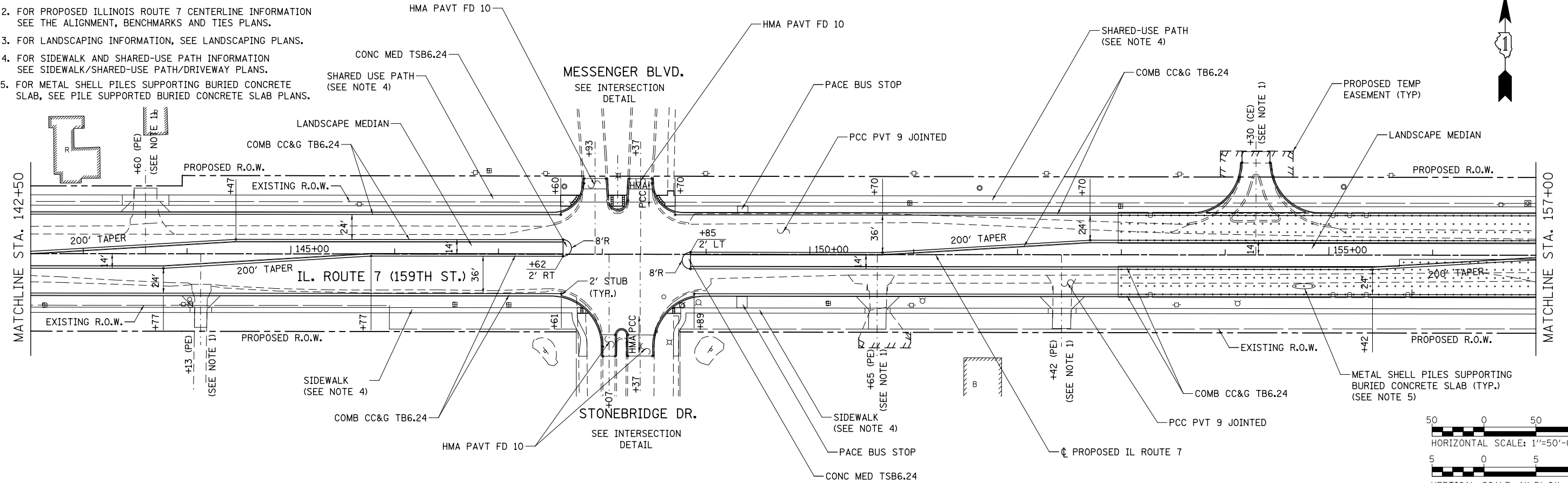


USER NAME = mmaestra	DESIGNED - RTA	REVISED -	STATE OF ILLINOIS DEPARTMENT OF TRANSPORTATION		PLAN & PROFILE - ILLINOIS ROUTE 7		F.A.P. RTE. 351	SECTION 536-R-1	COUNTY WILL	TOTAL SHEETS 1232	SHEET NO. 288
PLOT SCALE = 1:99,9998	CHECKED - PJO	REVISED -	SCALE: 1" = 50'		SHEET NO. 9 OF 26 SHEETS		CONTRACT NO. 60L71		ILLINOIS FED. AID PROJECT		
PLOT DATE = 8/15/2014	DATE - 8/15/2014	REVISED -	STA. 127+50 TO STA. 142+50								

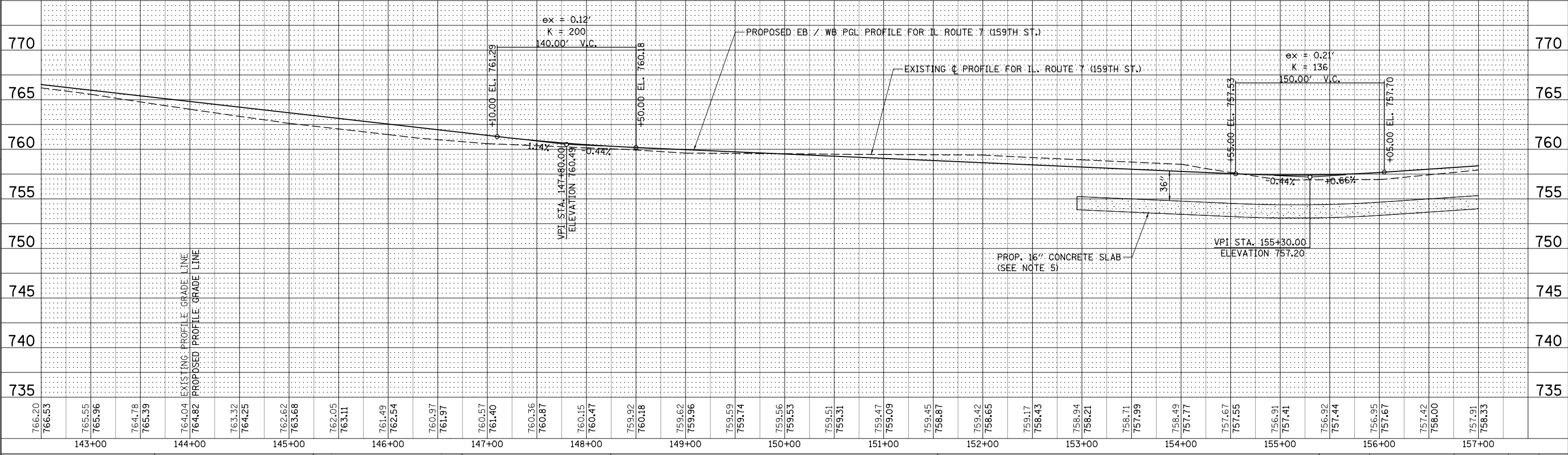
NOTES:

1. FOR DRIVEWAY GEOMETRICS & MATERIAL INFORMATION SEE SIDEWALK/SHARED-USE PATH/DRIVEWAY PLANS.
2. FOR PROPOSED ILLINOIS ROUTE 7 CENTERLINE INFORMATION SEE THE ALIGNMENT, BENCHMARKS AND TIES PLANS.
3. FOR LANDSCAPING INFORMATION, SEE LANDSCAPING PLANS.
4. FOR SIDEWALK AND SHARED-USE PATH INFORMATION SEE SIDEWALK/SHARED-USE PATH/DRIVEWAY PLANS.
5. FOR METAL SHELL PILES SUPPORTING BURIED CONCRETE SLAB, SEE PILE SUPPORTED BURIED CONCRETE SLAB PLANS.

PLAN	SURVEYED	DATE
NOTE BOOK	PLOTTED	
NO.	CHECKED	
	ALIGNMENT	
	FILE NAME	



PROFILE	SURVEYED	DATE
NOTE BOOK	GRADES CHECKED	
NO.	STRUCTURE	
	NOTATION	



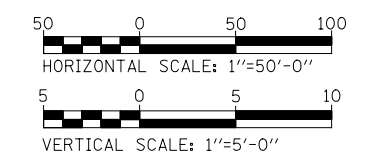
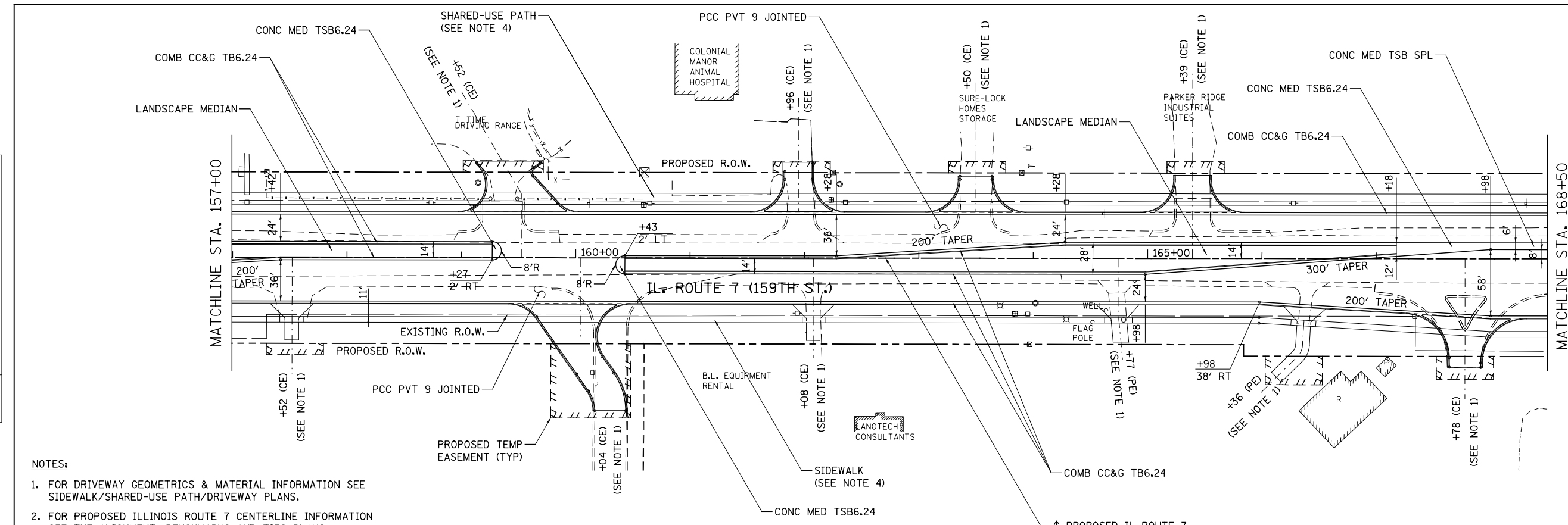
FILE NAME = D:\68\71\site\plan\p\c_10.dgn

USER NAME = mmaestra	DESIGNED - RTA	REVISED -	STATE OF ILLINOIS DEPARTMENT OF TRANSPORTATION	PLAN & PROFILE - ILLINOIS ROUTE 7			F.A.P. RTE.	SECTION	COUNTY	TOTAL SHEETS	SHEET NO.
PLOT SCALE = 1:99,998	DRAWN - RTA	REVISED -					351	536-R-1	WILL	1232	289
PLOT DATE = 10/20/2014	CHECKED - PJO	REVISED -					CONTRACT NO. 60L71				
DATE = 10/21/2014	DATE = 10/21/2014	REVISED -					FED. ROAD DIST. NO. ILLINOIS FED. AID PROJECT				

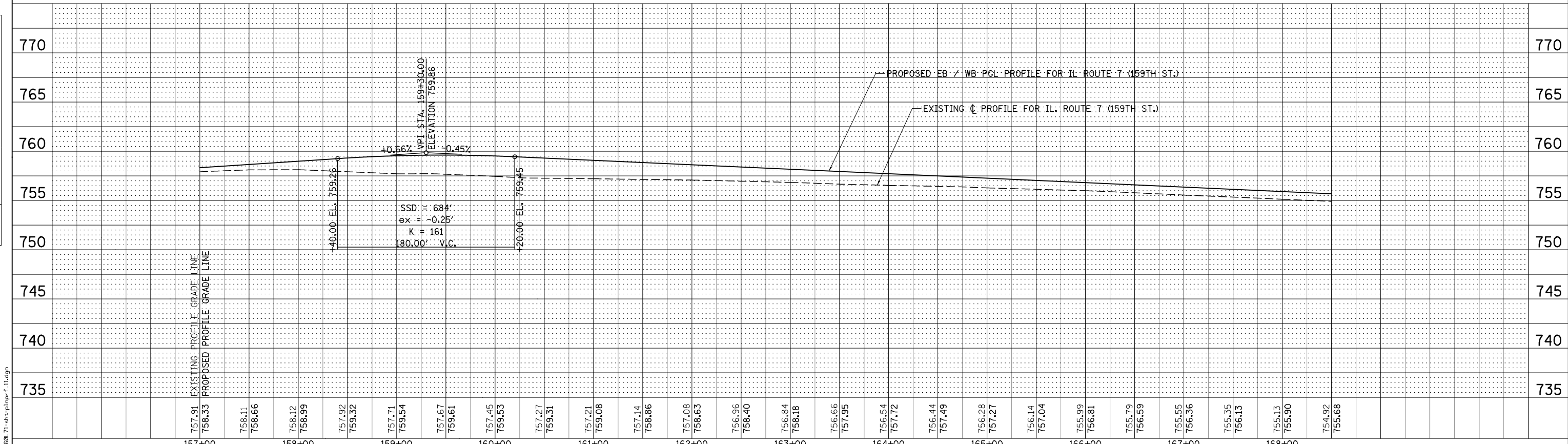
SCALE: 1" = 50' SHEET NO. 10 OF 26 SHEETS STA. 142+50 TO STA. 157+00

PLAN	SURVEYED	BY	DATE
	NOTED		
	PLOTTED		
	CHECKED		
	FILE NAME		

PROFILE	SURVEYED	BY	DATE
	GRADES CHECKED		
	STRUCTURE NOTATIONS CHKD		



- NOTES:**
1. FOR DRIVEWAY GEOMETRICS & MATERIAL INFORMATION SEE SIDEWALK/SHARED-USE PATH/DRIVEWAY PLANS.
 2. FOR PROPOSED ILLINOIS ROUTE 7 CENTERLINE INFORMATION SEE THE ALIGNMENT, BENCHMARKS AND TIES PLANS.
 3. FOR LANDSCAPING INFORMATION, SEE LANDSCAPING PLANS.
 4. FOR SIDEWALK AND SHARED-USE PATH INFORMATION SEE SIDEWALK/SHARED-USE PATH/DRIVEWAY PLANS.



FILE NAME = D:\60L71\site\plan\pfc_11.dgn

USER NAME = mmaestra	DESIGNED - RTA	REVISED -
PLOT SCALE = 1:99,9998	DRAWN - RTA	REVISED -
PLOT DATE = 10/21/2014	CHECKED - PJO	REVISED -
	DATE - 10/21/2014	REVISED -

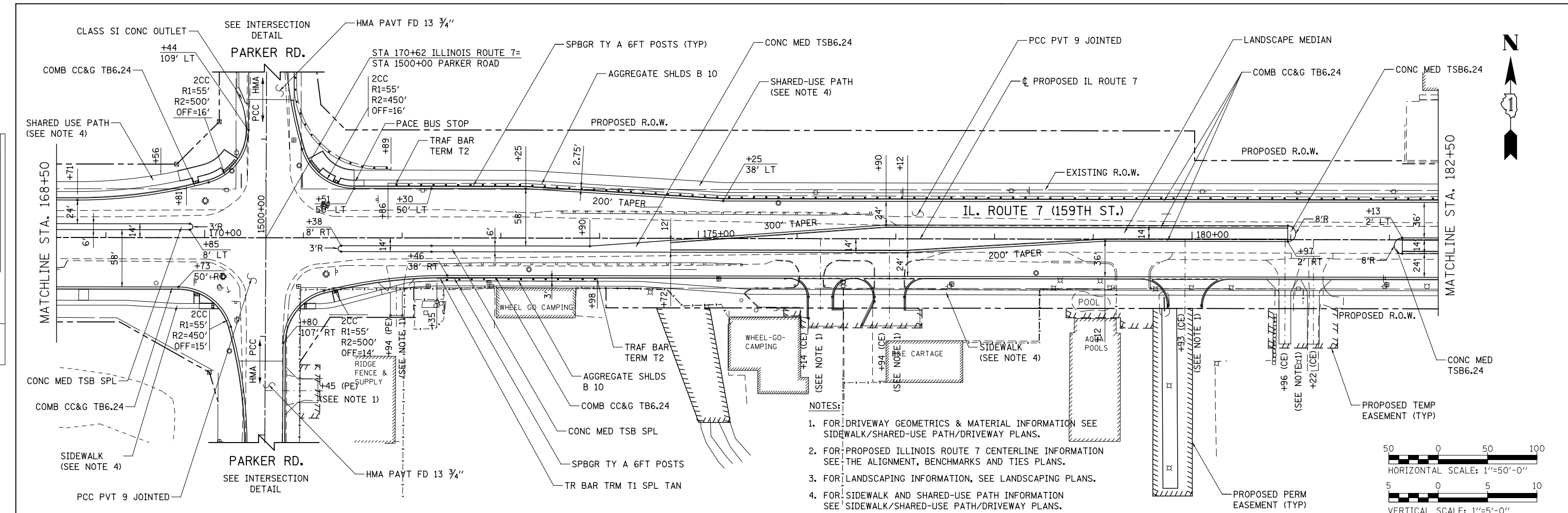
**STATE OF ILLINOIS
DEPARTMENT OF TRANSPORTATION**

PLAN & PROFILE - ILLINOIS ROUTE 7			
SCALE: 1" = 50'	SHEET NO. 11 OF 26 SHEETS	STA. 157+00 TO STA. 168+50	

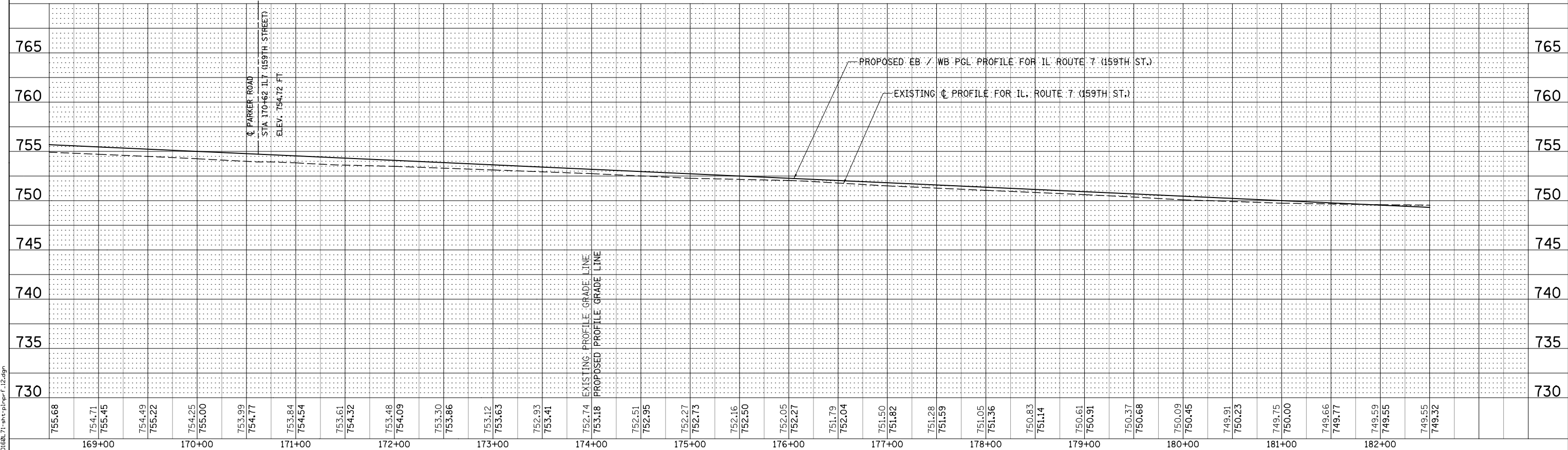
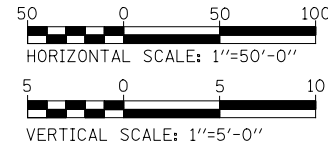
F.A.P. RTE. 351	SECTION 536-R-1	COUNTY WILL	TOTAL SHEETS 1232	SHEET NO. 290
CONTRACT NO. 60L71				
ILLINOIS FED. AID PROJECT				

PLAN	SURVEYED	BY	DATE
	PLOTTED		
	CHECKED		
	ALIGNED		
	FILED		
	NO.		
	FILE NAME		

PROFILE	SURVEYED	BY	DATE
	GRADES CHECKED		
	STRUCTURE		
	NOTATIONS		
	CHKD		
	NO.		



- NOTES:**
1. FOR DRIVEWAY GEOMETRICS & MATERIAL INFORMATION SEE SIDEWALK/SHARED-USE PATH/DRIVEWAY PLANS.
 2. FOR PROPOSED ILLINOIS ROUTE 7 CENTERLINE INFORMATION SEE THE ALIGNMENT, BENCHMARKS AND TIES PLANS.
 3. FOR LANDSCAPING INFORMATION, SEE LANDSCAPING PLANS.
 4. FOR SIDEWALK AND SHARED-USE PATH INFORMATION SEE SIDEWALK/SHARED-USE PATH/DRIVEWAY PLANS.



FILE NAME = D:\60L71\site\plan\p12.dgn

USER NAME = dbarnes	DESIGNED - RTA	REVISED -
PLOT SCALE = 1:99,998	DRAWN - RTA	REVISED -
PLOT DATE = 11/22/2014	CHECKED - PJO	REVISED -
	DATE - 11/22/2014	REVISED -

**STATE OF ILLINOIS
DEPARTMENT OF TRANSPORTATION**

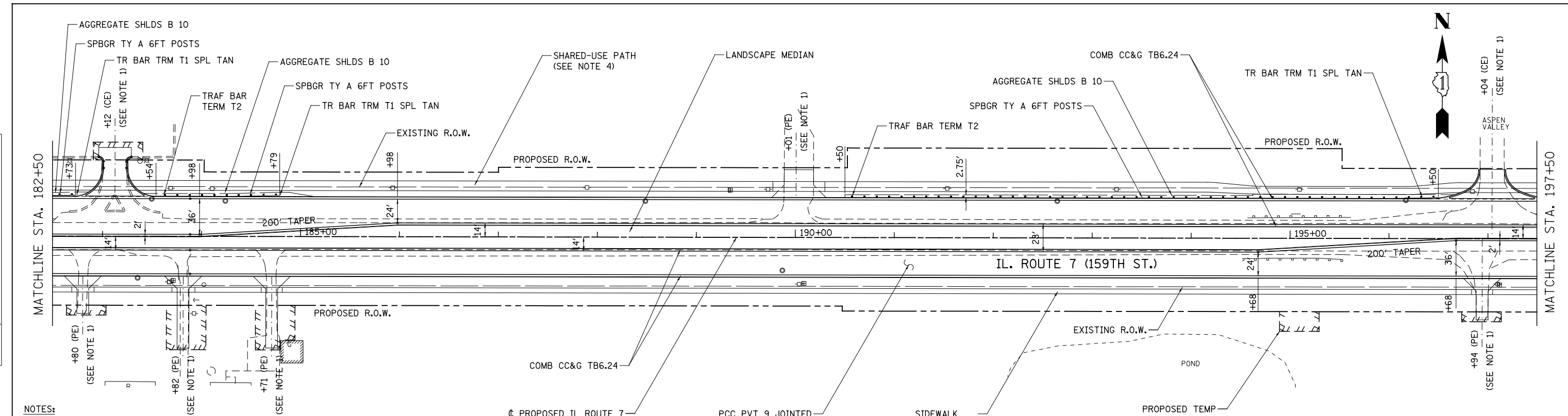
PLAN & PROFILE - ILLINOIS ROUTE 7

SCALE: 1" = 50' SHEET NO. 12 OF 26 SHEETS STA. 168+50 TO STA. 182+50

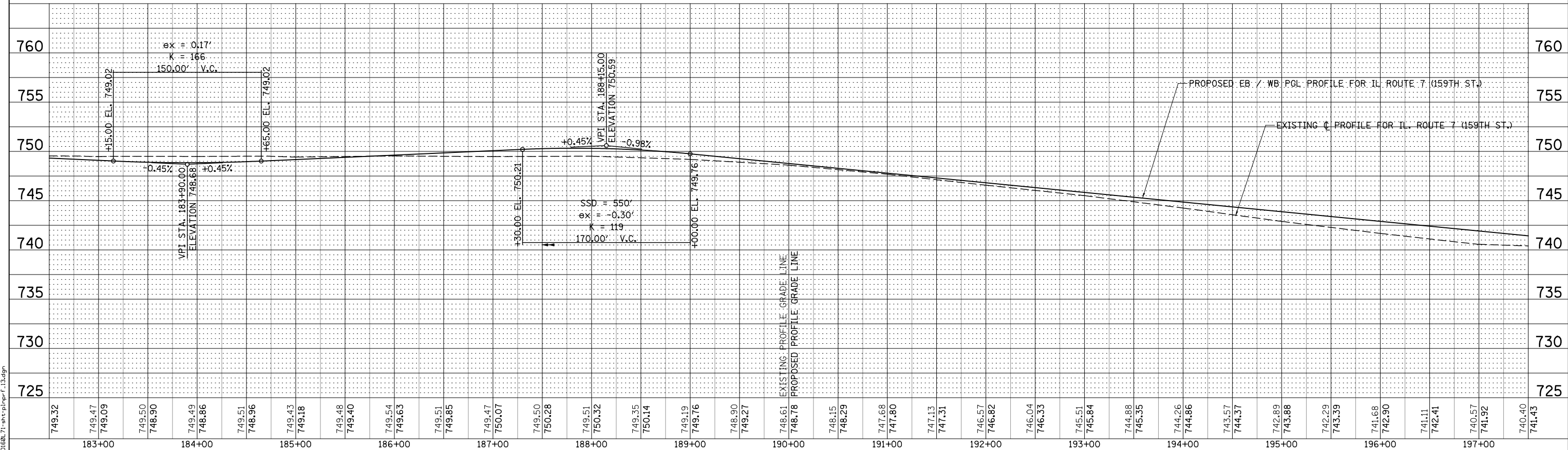
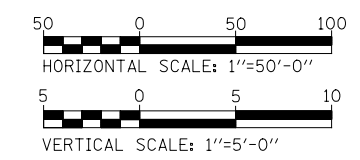
F.A.P. RTE.	SECTION	COUNTY	TOTAL SHEETS	SHEET NO.
351	536-R-1	WILL	1232	291
CONTRACT NO. 60L71				
FED. ROAD DIST. NO. ILLINOIS FED. AID PROJECT				

PLAN	SURVEYED	BY	DATE
	NOTED		
	CHECKED		
	ALIGNED		
	FILE NAME		

PROFILE	SURVEYED	BY	DATE
	GRADES		
	CHECKED		
	STRUCTURE		
	NOTATIONS		



- NOTES:
- FOR DRIVEWAY GEOMETRICS & MATERIAL INFORMATION SEE SIDEWALK/SHARED-USE PATH/DRIVEWAY PLANS.
 - FOR PROPOSED ILLINOIS ROUTE 7 CENTERLINE INFORMATION SEE THE ALIGNMENT, BENCHMARKS AND TIES PLANS.
 - FOR LANDSCAPING INFORMATION, SEE LANDSCAPING PLANS.
 - FOR SIDEWALK AND SHARED-USE PATH INFORMATION SEE SIDEWALK/SHARED-USE PATH/DRIVEWAY PLANS.



FILE NAME = D:\60L71\site\plan\p13.dgn

USER NAME = mmaestra	DESIGNED - RTA	REVISED -	F.A.P. RTE. 351	SECTION 536-R-1	COUNTY WILL	TOTAL SHEETS 1232	SHEET NO. 292
PLOT SCALE = 1/32"=1'-0"	DRAWN - RTA	REVISED -	CONTRACT NO. 60L71				
PLOT DATE = 8/15/2014	CHECKED - PJO	REVISED -	ILLINOIS FED. AID PROJECT				
DATE = 8/15/2014	DATE = 8/15/2014	REVISED -	SCALE: 1" = 50'				

STATE OF ILLINOIS
DEPARTMENT OF TRANSPORTATION

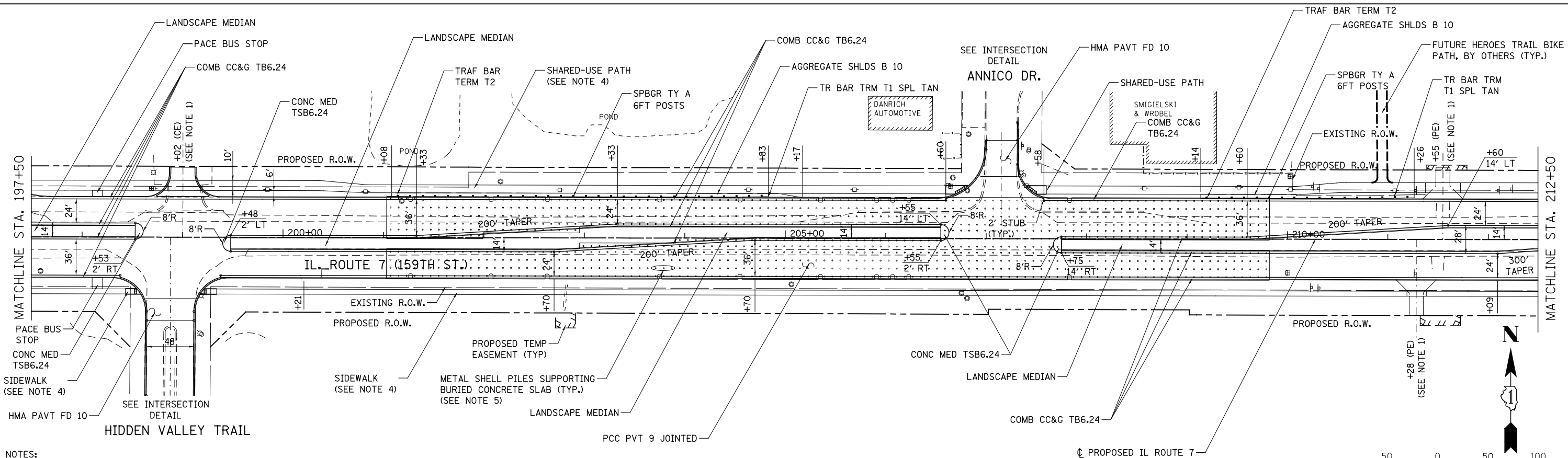
PLAN & PROFILE - ILLINOIS ROUTE 7

SCALE: 1" = 50' SHEET NO. 13 OF 26 SHEETS STA. 182+50 TO STA. 197+50

PLAN	SURVISED	DATE
	PLOTTED	
	GRADES CHECKED	
	ALIGNMENT CHECKED	
	STRUCTURE NOTATIONS CHECKED	
	NO. _____	
	FILE NAME	

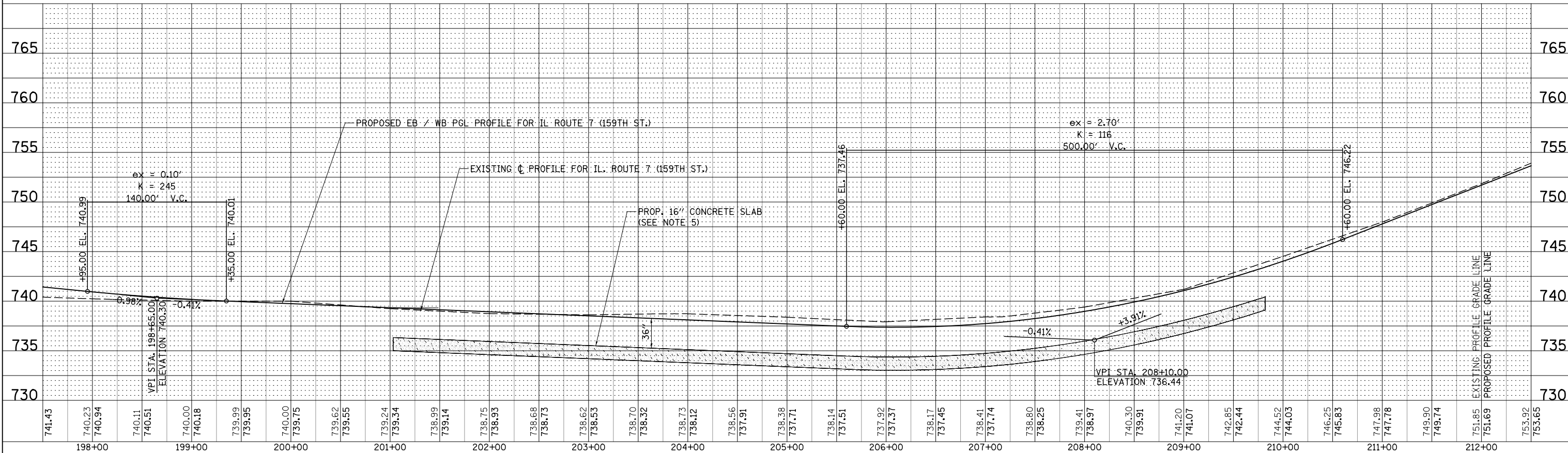
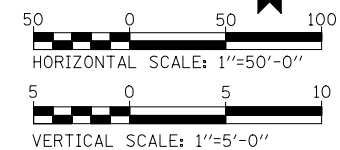
PROFILE	SURVISED	DATE
	PLOTTED	
	GRADES CHECKED	
	ALIGNMENT CHECKED	
	STRUCTURE NOTATIONS CHECKED	
	NO. _____	
	FILE NAME	

FILE NAME = D:\60L71\site\plan\p14.dgn



NOTES:

1. FOR DRIVEWAY GEOMETRICS & MATERIAL INFORMATION SEE SIDEWALK/SHARED-USE PATH/DRIVEWAY PLANS.
2. FOR PROPOSED ILLINOIS ROUTE 7 CENTERLINE INFORMATION SEE THE ALIGNMENT, BENCHMARKS AND TIES PLANS.
3. FOR LANDSCAPING INFORMATION, SEE LANDSCAPING PLANS.
4. FOR SIDEWALK AND SHARED-USE PATH INFORMATION SEE SIDEWALK/SHARED-USE PATH/DRIVEWAY PLANS.
5. FOR METAL SHELL PILES SUPPORTING BURIED CONCRETE SLAB, SEE PILE SUPPORTED BURIED CONCRETE SLAB PLANS.



USER NAME = mmaestra	DESIGNED - RTA	REVISED -
	DRAWN - RTA	REVISED -
	CHECKED - PJO	REVISED -
	DATE - 8/15/2014	REVISED -

STATE OF ILLINOIS
DEPARTMENT OF TRANSPORTATION

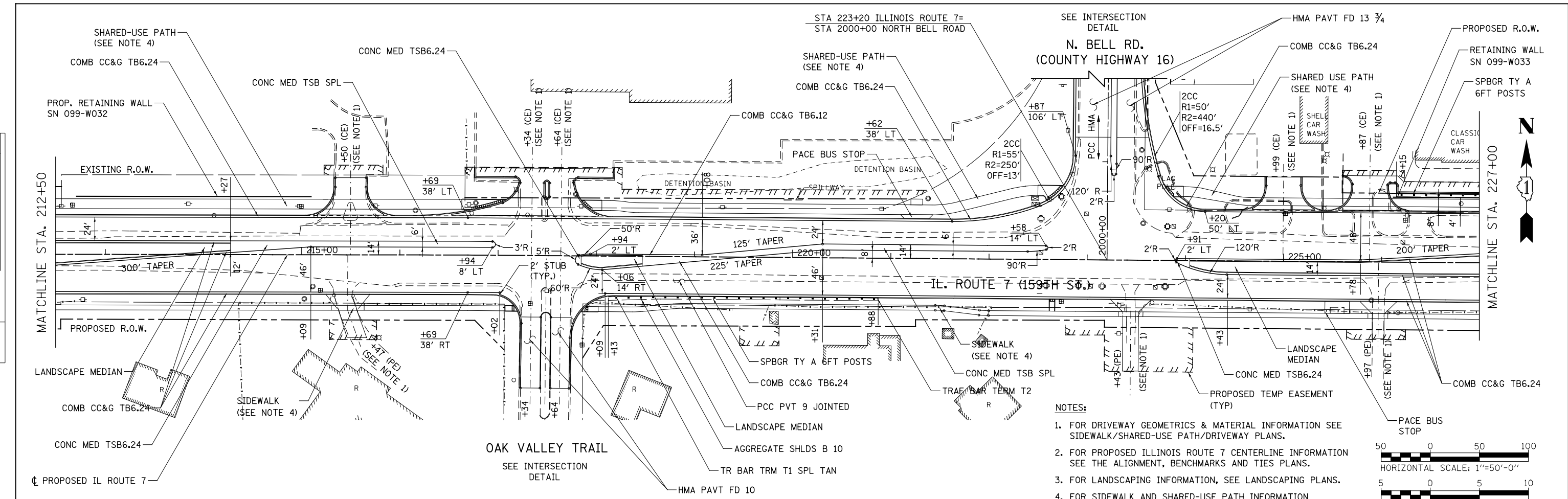
PLAN & PROFILE - ILLINOIS ROUTE 7

SCALE: 1" = 50' SHEET NO. 14 OF 26 SHEETS STA. 197+50 TO STA. 212+50

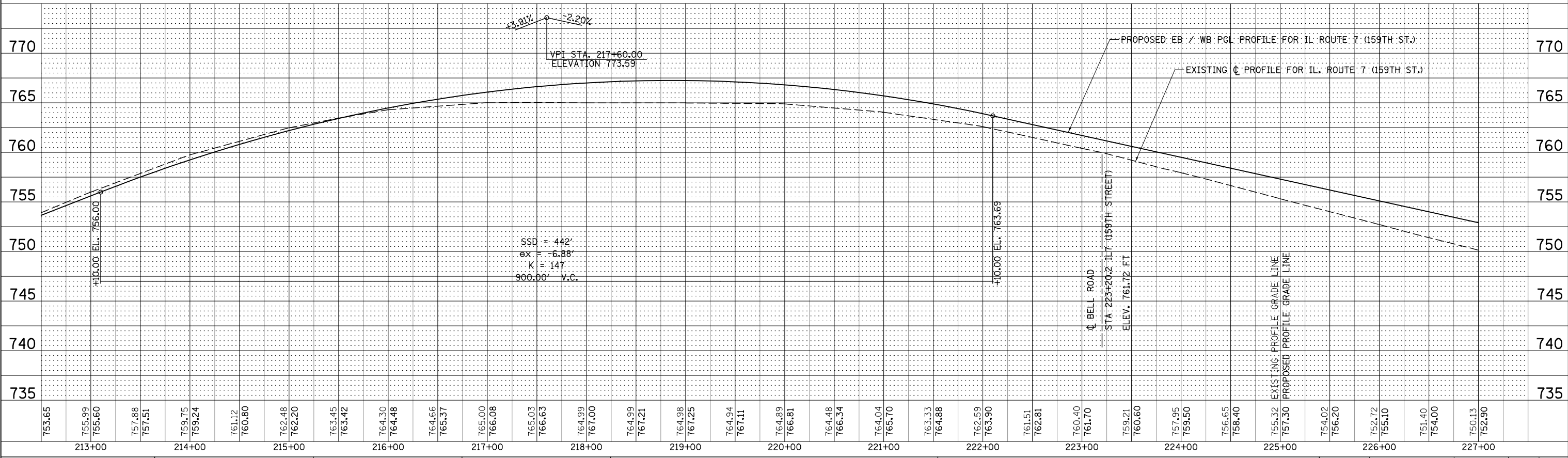
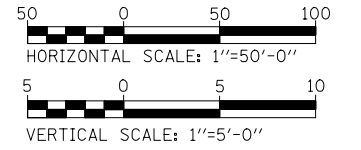
F.A.P. RTE.	SECTION	COUNTY	TOTAL SHEETS	SHEET NO.
351	536-R-1	WILL	1232	293
CONTRACT NO. 60L71				
FED. ROAD DIST. NO. ILLINOIS FED. AID PROJECT				

PLAN	SURVEYED	DATE
	PLOTTED	
	CHECKED	
	ALIGNED	
	FILED	
	NO.	

PROFILE	SURVEYED	DATE
	GRADES	
	CHECKED	
	STRUCTURE	
	NOTATION	
	CHKD	
	NO.	



- NOTES:**
- FOR DRIVEWAY GEOMETRICS & MATERIAL INFORMATION SEE SIDEWALK/SHARED-USE PATH/DRIVEWAY PLANS.
 - FOR PROPOSED ILLINOIS ROUTE 7 CENTERLINE INFORMATION SEE THE ALIGNMENT, BENCHMARKS AND TIES PLANS.
 - FOR LANDSCAPING INFORMATION, SEE LANDSCAPING PLANS.
 - FOR SIDEWALK AND SHARED-USE PATH INFORMATION SEE SIDEWALK/SHARED-USE PATH/DRIVEWAY PLANS.



FILE NAME = D:\6071\site\plan\prof_15.dwg

USER NAME = mmaestra	DESIGNED - RTA	REVISED -
PLOT SCALE = 1:99,999	DRAWN - RTA	REVISED -
PLOT DATE = 8/15/2014	CHECKED - PJO	REVISED -
	DATE - 8/15/2014	REVISED -

**STATE OF ILLINOIS
DEPARTMENT OF TRANSPORTATION**

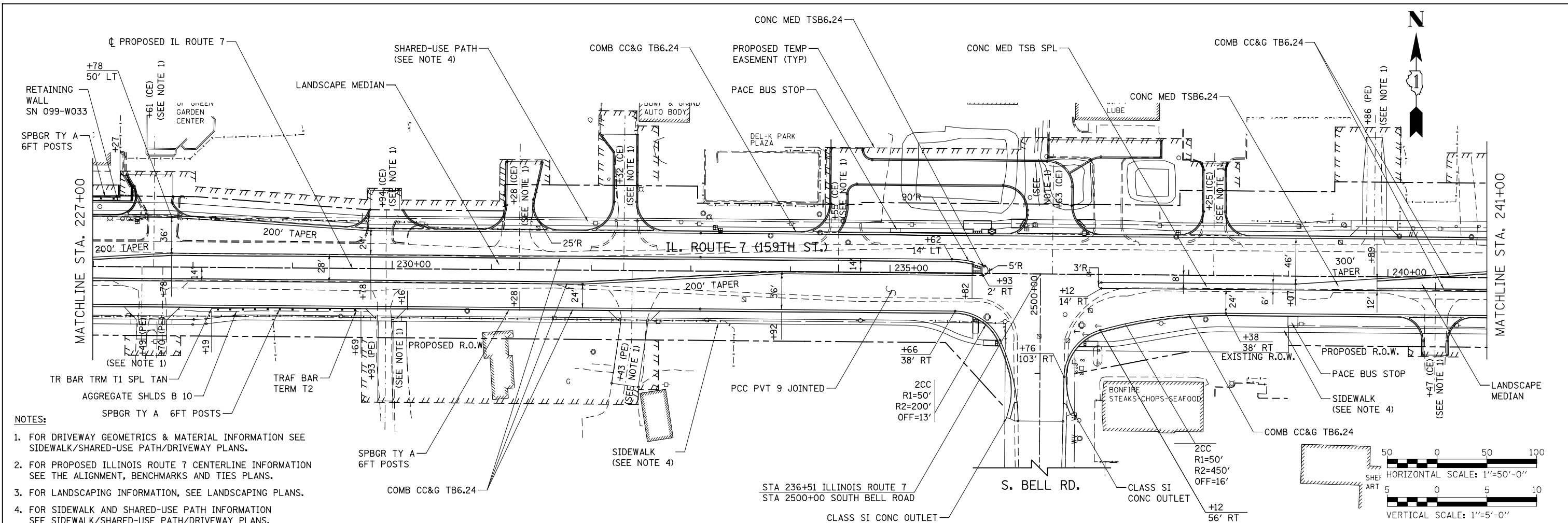
PLAN & PROFILE - ILLINOIS ROUTE 7			
SCALE: 1" = 50'	SHEET NO. 15 OF 26 SHEETS	STA. 212+50 TO STA. 227+00	F.A.P. RTE. 351

SECTION 536-R-1	COUNTY WILL	TOTAL SHEETS 1232	SHEET NO. 294
CONTRACT NO. 60L71			
ILLINOIS FED. AID PROJECT			

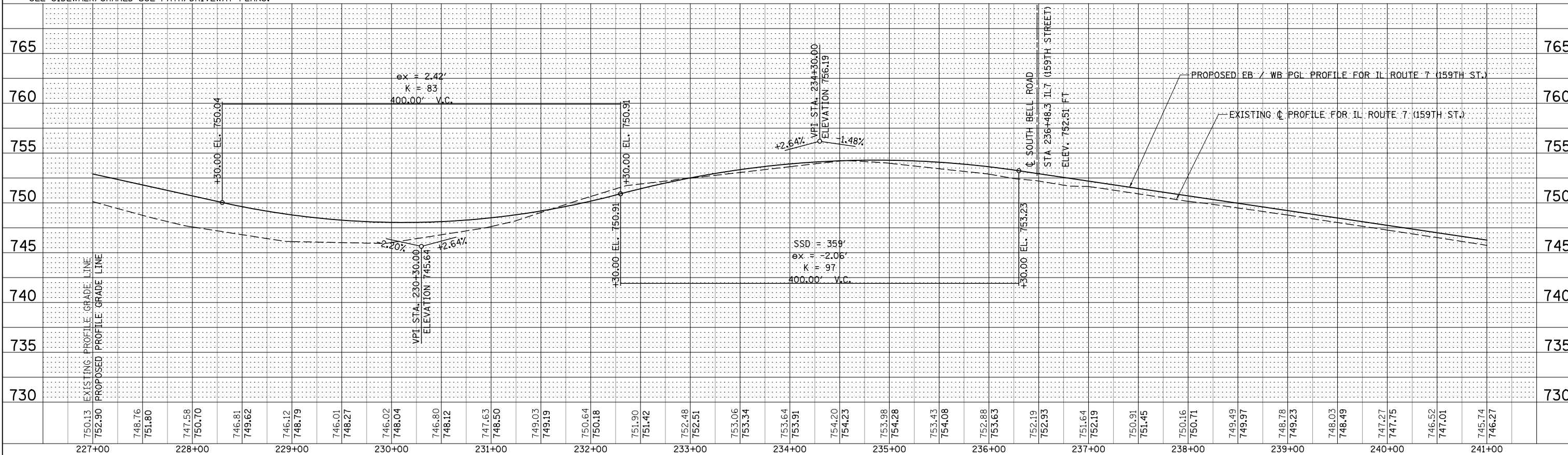
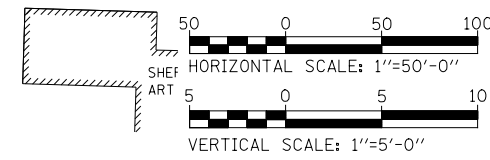
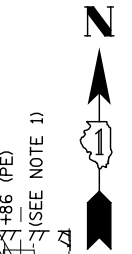
PLAN	SURVEYED	BY	DATE
	PLOTTED		
	CHECKED		
	AT		
	NO.		
	FILE NAME		

PROFILE	SURVEYED	BY	DATE
	PLOTTED		
	CHECKED		
	AT		
	NO.		
	FILE NAME		

FILE NAME = D:\60L71\site\plan\p1-15.dgn



- NOTES:**
1. FOR DRIVEWAY GEOMETRICS & MATERIAL INFORMATION SEE SIDEWALK/SHARED-USE PATH/DRIVEWAY PLANS.
 2. FOR PROPOSED ILLINOIS ROUTE 7 CENTERLINE INFORMATION SEE THE ALIGNMENT, BENCHMARKS AND TIES PLANS.
 3. FOR LANDSCAPING INFORMATION, SEE LANDSCAPING PLANS.
 4. FOR SIDEWALK AND SHARED-USE PATH INFORMATION SEE SIDEWALK/SHARED-USE PATH/DRIVEWAY PLANS.



USER NAME = mmaestra	DESIGNED - RTA	REVISED -	F.A.P. RTE. 351	SECTION 536-R-1	COUNTY WILL	TOTAL SHEETS 1232	SHEET NO. 295
PLOT SCALE = 1:99,998	DRAWN - RTA	REVISED -	CONTRACT NO. 60L71				
PLOT DATE = 8/15/2014	CHECKED - PJO	REVISED -	FED. ROAD DIST. NO. ILLINOIS FED. AID PROJECT				
DATE = 8/15/2014	DATE = 8/15/2014	REVISED -	SCALE: 1" = 50'				

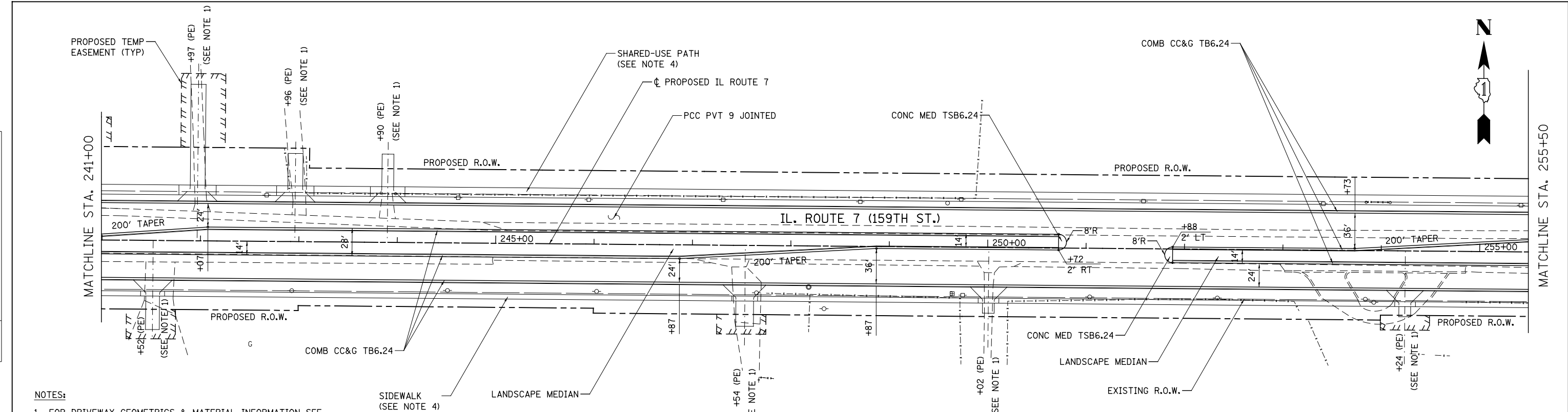
STATE OF ILLINOIS
DEPARTMENT OF TRANSPORTATION

PLAN & PROFILE - ILLINOIS ROUTE 7

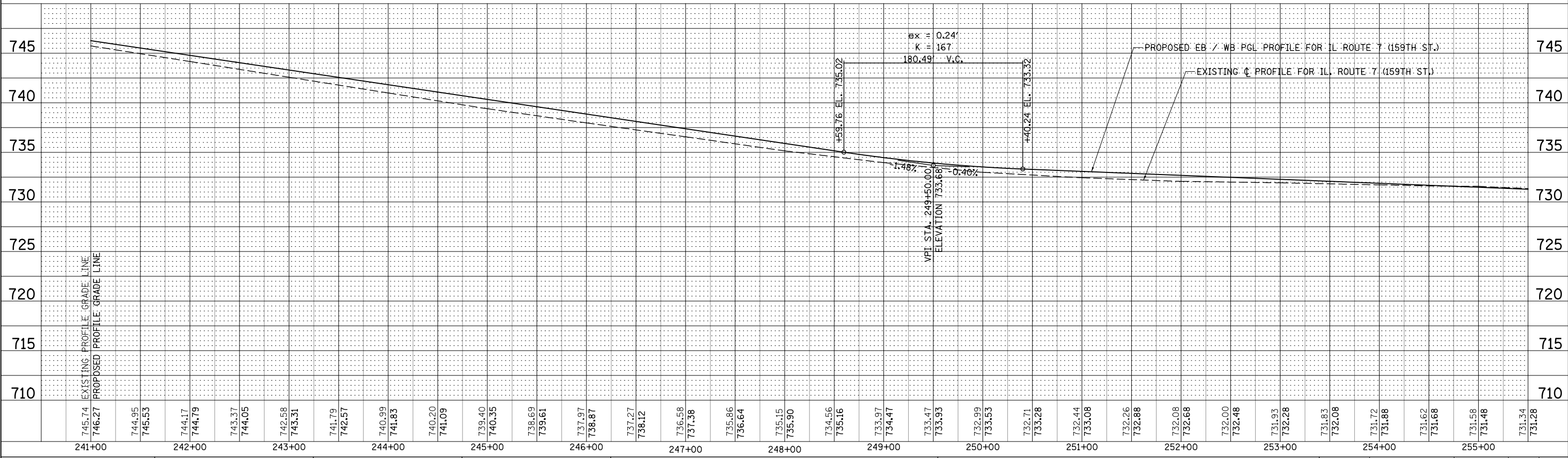
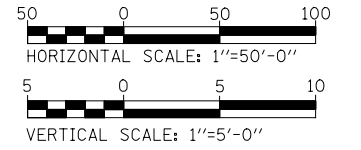
SCALE: 1" = 50' SHEET NO. 16 OF 26 SHEETS STA. 227+00 TO STA. 241+00

PLAN	SURVEYED	BY	DATE
	PLOTTED		
	CHECKED		
	ALIGNED		
	FILE NAME		
	NO.		

PROFILE	SURVEYED	BY	DATE
	PLOTTED		
	CHECKED		
	STRUCTURE		
	NOTATION		
	CHKD		
	NO.		



- NOTES:**
- FOR DRIVEWAY GEOMETRICS & MATERIAL INFORMATION SEE SIDEWALK/SHARED-USE PATH/DRIVEWAY PLANS.
 - FOR PROPOSED ILLINOIS ROUTE 7 CENTERLINE INFORMATION SEE THE ALIGNMENT, BENCHMARKS AND TIES PLANS.
 - FOR LANDSCAPING INFORMATION, SEE LANDSCAPING PLANS.
 - FOR SIDEWALK AND SHARED-USE PATH INFORMATION SEE SIDEWALK/SHARED-USE PATH/DRIVEWAY PLANS.



FILE NAME = D:\BOL71\site\plan\p17.dgn

USER NAME = mmaestra	DESIGNED - RTA	REVISED -
	DRAWN - RTA	REVISED -
	CHECKED - PJO	REVISED -
	DATE - 8/15/2014	REVISED -

**STATE OF ILLINOIS
DEPARTMENT OF TRANSPORTATION**

PLAN & PROFILE - ILLINOIS ROUTE 7	
SCALE: 1" = 50'	SHEET NO. 17 OF 26 SHEETS
STA. 241+00	TO STA. 255+50

F.A.P. RTE. 351	SECTION 536-R-1	COUNTY WILL	TOTAL SHEETS 1232	SHEET NO. 296
CONTRACT NO. 60L71				
ILLINOIS FED. AID PROJECT				

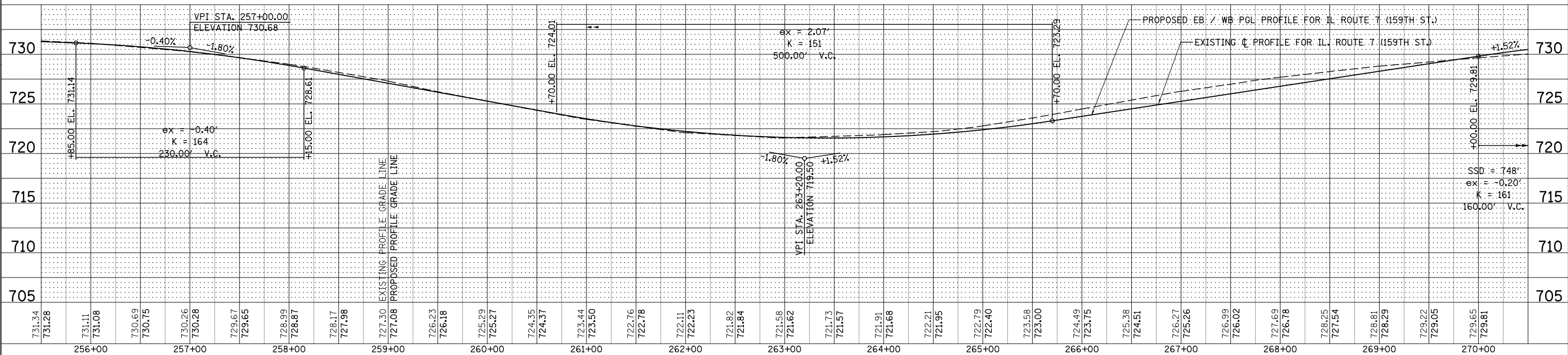
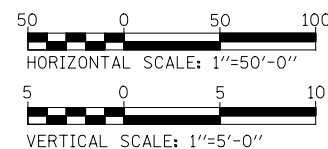
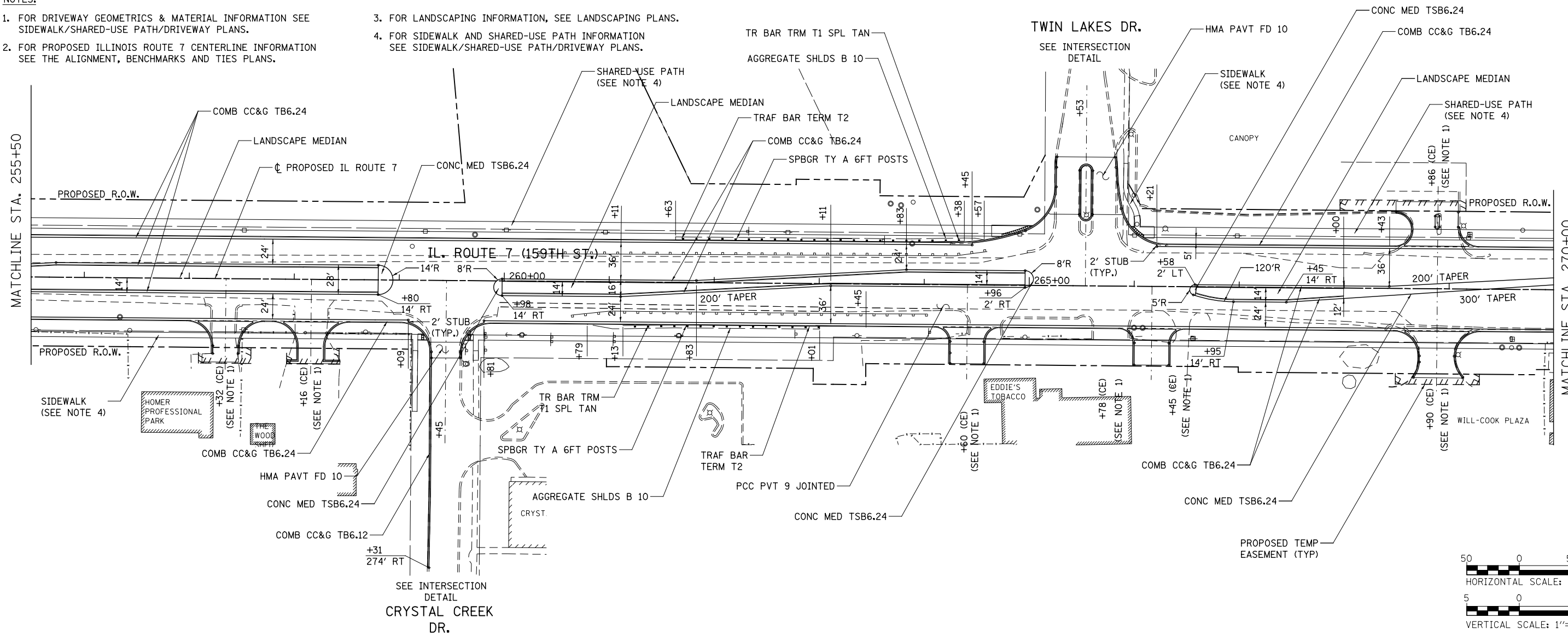
NOTES:

- FOR DRIVEWAY GEOMETRICS & MATERIAL INFORMATION SEE SIDEWALK/SHARED-USE PATH/DRIVEWAY PLANS.
- FOR PROPOSED ILLINOIS ROUTE 7 CENTERLINE INFORMATION SEE THE ALIGNMENT, BENCHMARKS AND TIES PLANS.

- FOR LANDSCAPING INFORMATION, SEE LANDSCAPING PLANS.
- FOR SIDEWALK AND SHARED-USE PATH INFORMATION SEE SIDEWALK/SHARED-USE PATH/DRIVEWAY PLANS.

PLAN	SURVEYED	DATE
	PLOTTED	
	CHECKED	
	ALIGNED	
	FILE NAME	

PROFILE	SURVEYED	DATE
	GRADES CHECKED	
	STRUCTURE	
	NOTATIONS	



FILE NAME = D:\6071\site\plan\p1-18.dgn

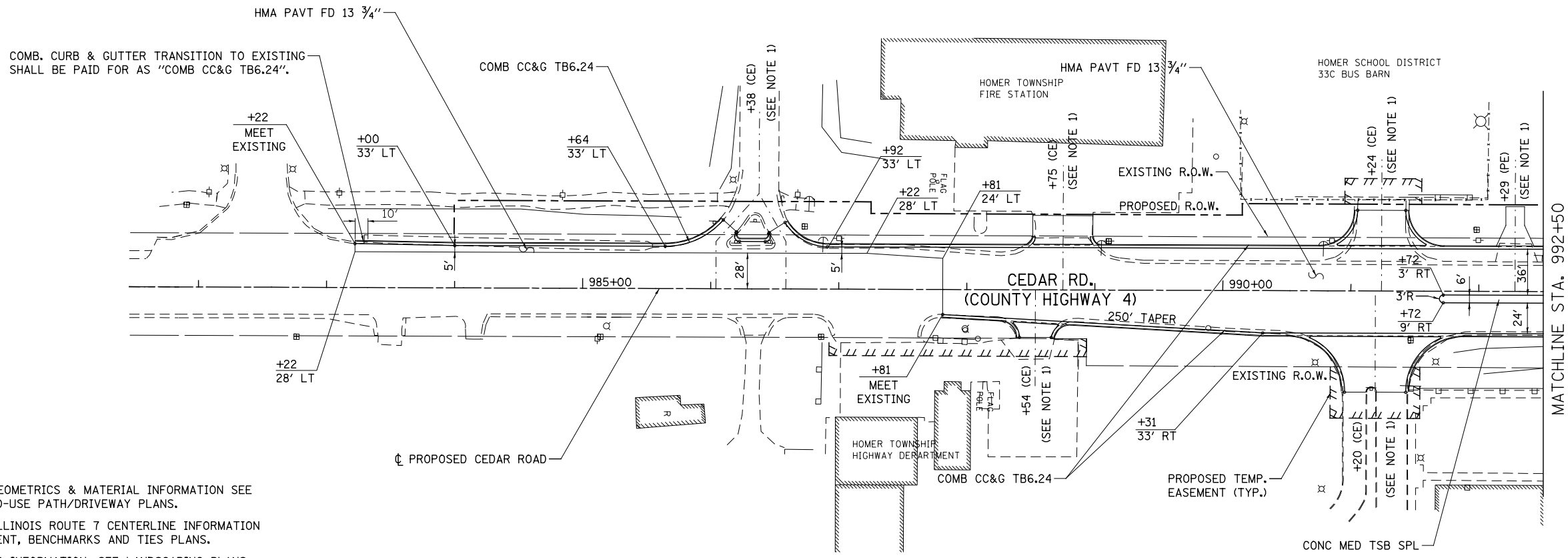
USER NAME = mmaestra	DESIGNED - RTA	REVISED -
PLOT SCALE = 1/99,998	DRAWN - RTA	REVISED -
PLOT DATE = 10/20/2014	CHECKED - PJO	REVISED -
	DATE - 10/21/2014	REVISED -

**STATE OF ILLINOIS
DEPARTMENT OF TRANSPORTATION**

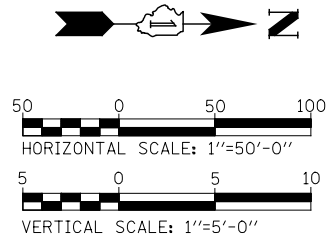
PLAN & PROFILE - ILLINOIS ROUTE 7
SCALE: 1" = 50' SHEET NO. 18 OF 26 SHEETS STA. 255+50 TO STA. 270+00

F.A.P. RTE.	SECTION	COUNTY	TOTAL SHEETS	SHEET NO.
351	536-R-1	WILL	1232	297
CONTRACT NO. 60L71				

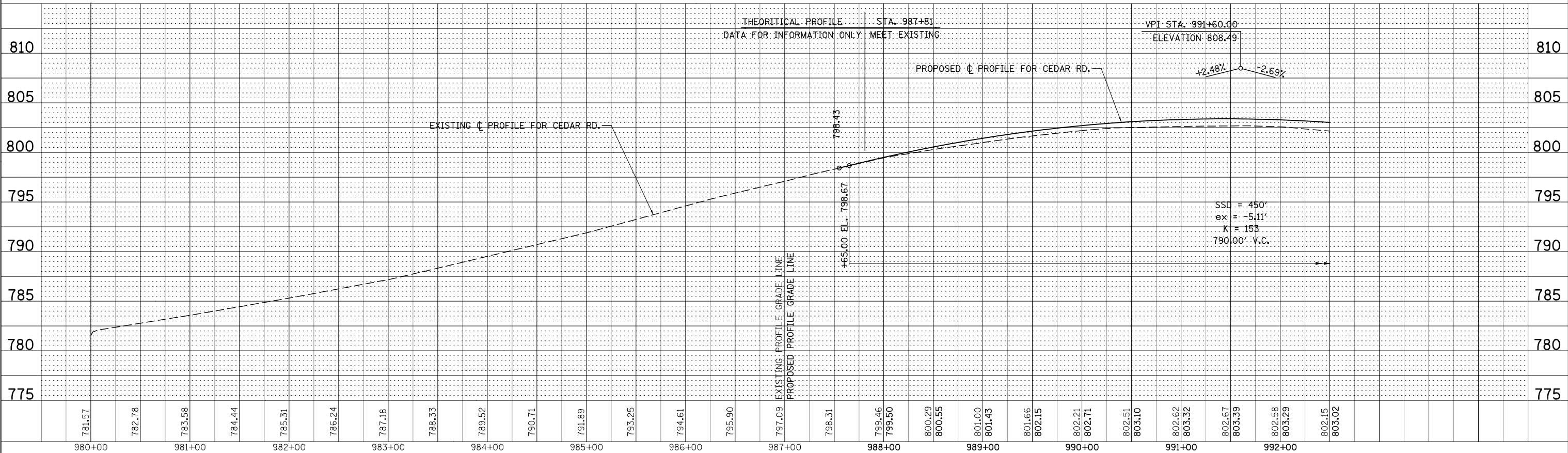
PLAN	SURVEYED	BY	DATE
	PLOTTED		
	CHECKED		
	ALIGNED		
	FILED		
	NO.		



- NOTES:**
1. FOR DRIVEWAY GEOMETRICS & MATERIAL INFORMATION SEE SIDEWALK/SHARED-USE PATH/DRIVEWAY PLANS.
 2. FOR PROPOSED ILLINOIS ROUTE 7 CENTERLINE INFORMATION SEE THE ALIGNMENT, BENCHMARKS AND TIES PLANS.
 3. FOR LANDSCAPING INFORMATION, SEE LANDSCAPING PLANS.
 4. FOR PROPOSED SIDEWALK AND SHARED-USE PATH INFORMATION SEE SIDEWALK/SHARED-USE PATH/DRIVEWAY PLANS.



PROFILE	SURVEYED	BY	DATE
	PLOTTED		
	GRADES CHECKED		
	STRUCTURE		
	NOTATION		
	CHKD		
	NO.		



FILE NAME = D:\6071\shp\plan\p1_20_S_CEDAR.dgn

USER NAME = mmaestra	DESIGNED - RTA	REVISED -
PLOT SCALE = 1:99,998	DRAWN - RTA	REVISED -
PLOT DATE = 11/7/2014	CHECKED - PJO	REVISED -
	DATE - 11/07/2014	REVISED -

**STATE OF ILLINOIS
DEPARTMENT OF TRANSPORTATION**

PLAN AND PROFILE- CEDAR RD.

SCALE: 1" = 50' SHEET NO. 20 OF 26 SHEETS STA. 982+78 TO STA. 992+50

F.A.P. RTE.	SECTION	COUNTY	TOTAL SHEETS	SHEET NO.
351	536-R-1	WILL	1232	299
CONTRACT NO. 60L71				
ILLINOIS FED. AID PROJECT				

NOTES:

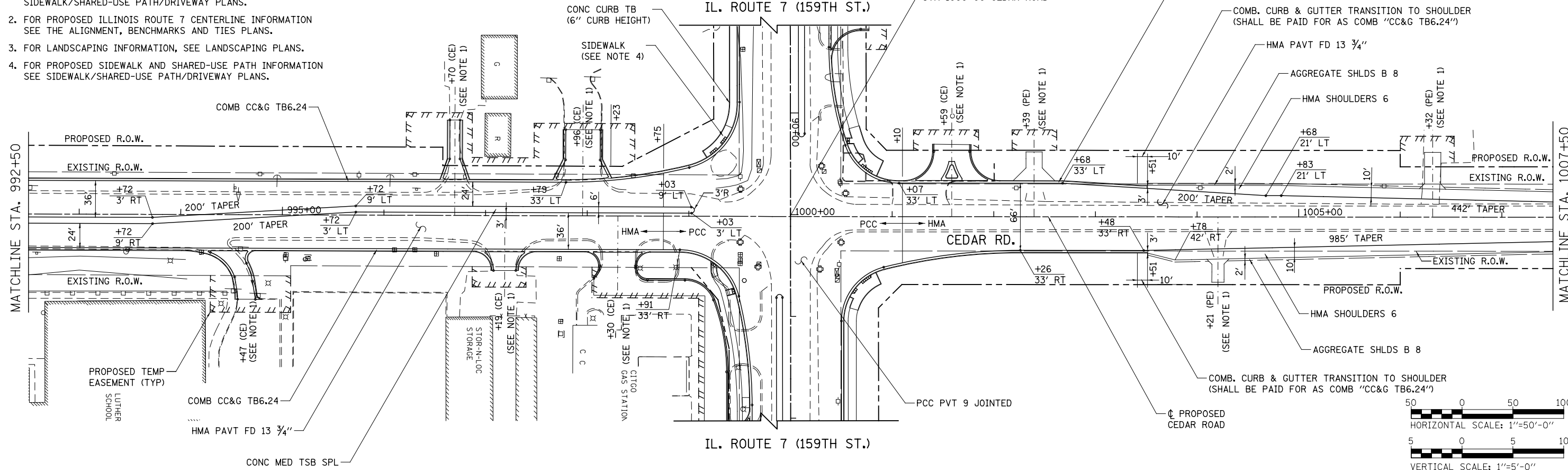
- FOR DRIVEWAY GEOMETRICS & MATERIAL INFORMATION SEE SIDEWALK/SHARED-USE PATH/DRIVEWAY PLANS.
- FOR PROPOSED ILLINOIS ROUTE 7 CENTERLINE INFORMATION SEE THE ALIGNMENT, BENCHMARKS AND TIES PLANS.
- FOR LANDSCAPING INFORMATION, SEE LANDSCAPING PLANS.
- FOR PROPOSED SIDEWALK AND SHARED-USE PATH INFORMATION SEE SIDEWALK/SHARED-USE PATH/DRIVEWAY PLANS.

FOR CONTINUATION OF IMPROVEMENT
SEE ILLINOIS ROUTE 7 PLAN & PROFILE SHEETS

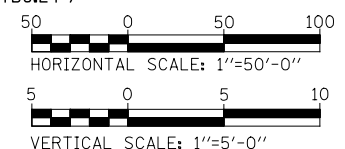
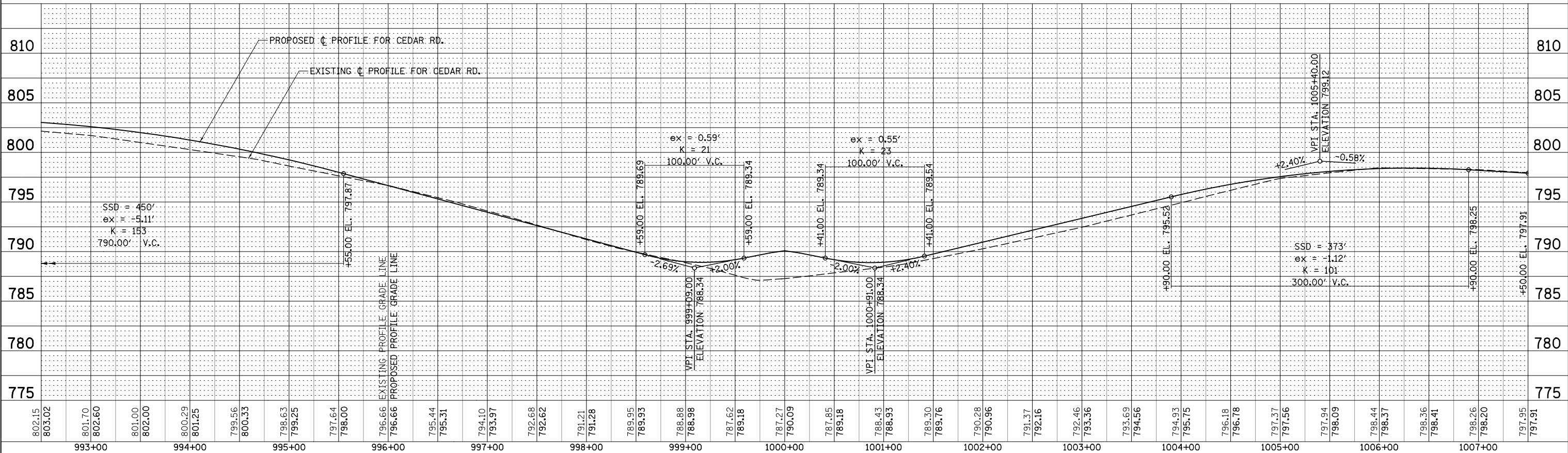
STA 92+00 ILLINOIS ROUTE 7=
STA 1000+00 CEDAR ROAD



PLAN	SURVISED	DATE
NOTE BOOK	PLOTTED	
NO.	CHECKED	
	ALIGNMENT	
	FILE NAME	



PROFILE	SURVISED	DATE
NOTE BOOK	GRADES CHECKED	
NO.	STRUCTURE	
	NOTATIONS CHKD	



FILE NAME = D:\6071\site\plan\p1_21_CEDAR.dgn

USER NAME = mmaestra	DESIGNED - RTA	REVISED -
PLOT SCALE = 1/4"=1'-0"	DRAWN - RTA	REVISED -
PLOT DATE = 11/7/2014	CHECKED - PJO	REVISED -
	DATE - 11/07/2014	REVISED -

**STATE OF ILLINOIS
DEPARTMENT OF TRANSPORTATION**

PLAN AND PROFILE- CEDAR RD.	
SCALE: 1" = 50'	SHEET NO. 21 OF 26 SHEETS
STA. 992+50	TO STA. 1007+50

F.A.P. RTE.	SECTION	COUNTY	TOTAL SHEETS	SHEET NO.
351	536-R-1	WILL	1232	300
CONTRACT NO. 60L71				
FED. ROAD DIST. NO. ILLINOIS FED. AID PROJECT				